




**BROJENJE PROMETA
NA CESTAMA REPUBLIKE HRVATSKE
GODINE 2019.**


ZAGREB, 2020.



**BROJENJE PROMETA
NA CESTAMA REPUBLIKE HRVATSKE
GODINE 2019.**

ZAGREB, 2020.

Naručitelj:  **HRVATSKE CESTE** *HRVATSKE CESTE d.o.o. za upravljanje, građenje i održavanje državnih cesta, Zagreb, Vončinina 3*

Izdavač:  **PROMETIS** *PROMETIS d.o.o. - Projektiranje i istraživačko-razvojni rad u području prometa, Zagreb, Cvijete Zuzorić 5
Pravni sljednik Instituta prometnih znanosti Zagreb*

BROJENJE PROMETA NA CESTAMA REPUBLIKE HRVATSKE GODINE 2019.

Za izdavača
direktor: *Milorad Božić, dipl. ing.*

Autori: *Milorad Božić, dipl. ing., Dinko Kopic, dipl. ing.,
Juraj Gršetić, dipl. ing., mr. sc. Nenad Marold*

Obrada na
računalu: *Dinko Kopic, dipl. ing.*

Suradnici: *Dr. sc. Stjepan Vidačić, dr. sc. Zdravko Happ,
Ljiljana Marinković, Dražen Biškup, Zoran Kralj,
Luka Dedić, mag. ing. traff., Dario Božičević dipl. ing.*

Koordinator
naručitelja: *Danijel Brkić, dipl. ing.*

Grafičko
oblikovanje: *Mr. sc. Nenad Marold*

Fotografije: *Dražen Biškup, flickr[®], CCN - images*

Prijevod na
engleski: *Jasna Blažičko, prof.*

Tisak: *Gorički Graf d.o.o., Zagreb*

Urednici: *Milorad Božić, dipl. ing., Dinko Kopic, dipl. ing.*

Naklada: *120 primjeraka*

© **PROMETIS** d.o.o., Zagreb, svibanj 2020.

ISBN 978-953-6534-27-2

CIP zapis je dostupan u računalnome katalogu
Nacionalne i sveučilišne knjižnice u Zagrebu
pod brojem 001062340

PROSLOV

Prometnu mrežu često nazivamo krvotokom gospodarstva, a brojenje ili snimanje prometa predstavlja osnovu za planiranje zahvata na mreži. Rezultati daju uvid u stanje prometa te upućuju na potrebne rekonstrukcije, izgradnju novih pravaca ili neke druge mjere poboljšanja prometne mreže.

Sukladno važećem Zakonu o cestama, hrvatske su javne ceste razvrstane u četiri skupine: autoceste, državne ceste, županijske ceste i lokalne ceste. Vlada Republike Hrvatske donijela je Uredbu o mjerilima za razvrstavanje javnih cesta, a jedno od osnovnih mjerila za razvrstavanje javnih cesta uključuje i prometno značenje ceste, što obuhvaća vrstu, veličinu i strukturu prometa. Takvu informaciju o cestama ne bi bilo moguće dobiti bez dosljednog, sustavnog i istraživački utemeljenog brojenja prometa.

U prošloj godini provedeno je 49. uzastopno brojenje prometa koje je obuhvatilo mrežu državnih cesta, županijske ceste i manji broj lokalnih cesta, a dodatno su se prikupljali i obradili podatci s autocesta, prometnih građevina s naplatom uporabe (mostovi) te domaćih pomorskih trajektnih linija. Podatci su prikupljeni na ukupno 891 brojačkom mjestu, najviše od kada se sustavno broji promet.

Rezultati brojenja prometa za 2019. godinu ukazuju na porast prometa mjerenog ostvarenim vozilo-kilometrima od 2,9% na državnim cestama, i od čak 4,6% na autocestama. Poseban je porast zabilježen u ljetnim mjesecima godine 2019. (tijekom srpnja i kolovoza), i on je u porastu za 2,6% u odnosu na 2018. godinu. Porast prometa na razini čitave godine veći je za čak 4% što upućuje na zaključak o produljenju turističke sezone i izvan ljetnih mjeseci.

Od ulaska Republike Hrvatske u Europsku uniju 2013. godine određeni zahvati na cestovnoj mreži sufinanciraju se iz unijinih fondova. Podatci o značajkama prometnih tokova važni su za ovaj segment financiranja, budući da daju kvantitativni temelj prostorno-prometnim i prometno-tehničkim studijama, studijama opravdanosti i drugim dokumentima koji su podloga za odobravanje sredstava za cestovne projekte iz europskih fondova.

Nadalje, proces širenja Europske unije, posebno u smislu pridruživanja zemalja u okruženju Republike Hrvatske, značajno će utjecati na povećanje ukupnog

prometa na hrvatskim cestama te na jačanje prometnog položaja Republike Hrvatske i njezine cestovne infrastrukture.

Ova publikacija ne obuhvaća samo podatke o količini prometa i značajkama prometnih tokova, već i ostale specifične podatke, na primjer o cestama, o registriranim motornim vozilima, prometnim nesrećama, a sve kako bi se korisnicima pružila što cjelovitija slika o cestovnom prometu u Republici Hrvatskoj. Osim toga, u tekstualnom dijelu nalazi se kratki pregled povijesnog razvoja sustava brojenja prometa i prikaz korištenih brojačkih tehnologija kao i važnije osobitosti prikupljanja i obrade podataka te predočavanja rezultata. U sklopu projekta brojenja prometa izrađuje se posebno izvješće o brzinskim pokazateljima vozila u slobodnom toku na državnim cestama i to na ukupno 350 lokacija.

Dio prikupljenih podataka koji nisu sastavni dio publikacije Hrvatske ceste dostavljaju Državnom zavodu za statistiku i drugim korisnicima. Ti su podatci posebno obrađeni i prilagođeni potrebama korisnika.


Sustav brojenja prometa na hrvatskim cestama osnovni je izvor podataka i za međunarodne korisnike (Eurostat, OECD, ITF, UN), za koje se pripremaju i druga izvješća o cestovnoj infrastrukturi i prometu.

Sigurni smo da će stručnim institucijama i ostalim korisnicima podatci iz ove publikacije, kao i iz onih objavljenih prethodnih godina, omogućiti lakše donošenje odluka o budućem prometnom razvoju Hrvatske i učinkovitom gospodarenju cestovnom mrežom.


Zagreb, svibanj 2020.

HRVATSKE CESTE d.o.o.

Predsjednik Uprave:



Josip Škorić, dipl. ing. građ.



*„Hrvatske ceste d.o.o.“ pridržavaju sva prava
umnožavanja ili reprodukcije ove publikacije.*

Pri preuzimanju podataka obvezno je navođenje izvora.

SADRŽAJ

1. UVOD	9
2. SUSTAV BROJENJA PROMETA NA CESTAMA REPUBLIKE HRVATSKE	13
2.1. POVIJESNI OSVRT	15
2.2. METODOLOGIJA BROJENJA PROMETA	17
2.2.1. Metode brojenja prometa	17
2.2.1.1. Povremeno automatsko brojenje prometa	17
2.2.1.2. Neprekidno automatsko brojenje prometa	17
2.2.1.3. Naplatno brojenje prometa	18
2.2.2. Metode prikupljanja podataka	18
2.2.3. Metode obrade podataka i predočavanja rezultata	19
2.2.4. Izvori prikupljenih podataka za 2019. godinu	21
2.3. ODABRANI PODATCI O CESTAMA I PROMETU	22
2.4. ANALIZA REZULTATA BROJENJA PROMETA U 2019. GODINI	24
3. PGDP I PLDP S OPĆIM PODATCIMA O BROJAČKIM MJESTIMA I ODSJEČCIMA	35
4. DRŽAVNE CESTE I AUTOCESTE: PGDP I PLDP SA STRUKTURAMA PO VRSTAMA I SKUPINAMA VOZILA	61
5. ŽUPANIJSKE I LOKALNE CESTE: PGDP I PLDP SA STRUKTURAMA PO VRSTAMA VOZILA	241
6. PRIJEVOZ VOZILA TRAJEKTNIM LINIJAMA	291
7. ODABRANI PODATCI O PROMETU NA MJESTIMA AUTOMATSKOG BROJENJA	297
8. PRILOZI	823
8.1. <i>Kratice i značenja</i> <i>Common Abbreviations and Terms</i>	825
<i>Kartografski prikazi:</i> - <i>Razmještaj mjesta brojenja prometa (stanje 31. 12. 2019.)</i> - <i>Prosječni godišnji dnevni promet na odabranim cestama u 2019. godini</i> - <i>Prosječni godišnji dnevni promet</i> <i>na državnim i županijskim cestama u 2019. godini</i> - <i>Prosječni godišnji dnevni promet na autocestama u 2019. godini</i>	

POPIS TABLICA

Tablica 2.1.	Struktura razvrstane cestovne mreže Republike Hrvatske u 2019. godini	22
Tablica 2.2.	Struktura registriranih cestovnih motornih i priključnih vozila u razdoblju od 2013. do 2019. godine	22
Tablica 2.3.	Odabrani podatci o sigurnosti prometa na cestama u razdoblju od 2009. do 2019. godine	23
Tablica 2.4.	Raspodjela brojačkih mjesta prema veličini prometa u 2019. godini	24
Tablica 2.5.	Brojačka mjesta s najvećim PGDP-om i PLDP-om u 2019. godini	25
Tablica 2.6.	Promet državnih cesta 2018. – 2019. godine	25
Tablica 2.7.	Promet autocesta 2018. – 2019. godine	26
Tablica 3.1.	Prosječni godišnji i prosječni ljetni dnevni promet s općim podatcima o brojačkim mjestima, državne ceste	39
Tablica 3.2.	Prosječni godišnji i prosječni ljetni dnevni promet s općim podatcima o brojačkim mjestima, autoceste	49
Tablica 3.3.	Prosječni godišnji i prosječni ljetni dnevni promet s općim podatcima o brojačkim mjestima, županijske ceste	52
Tablica 3.4.	Prosječni godišnji i prosječni ljetni dnevni promet s općim podatcima o brojačkim mjestima, lokalne i nerazvrstane ceste	58
Tablica 4.1.1.	Razredi duljina prenosivih automatskih brojila	63
Tablica 4.1.2.	Skupine vozila stacionarnih brojila <i>QLD-6CX nano</i>	64
Tablica 4.1.3.	Naplatne skupine vozila	65
Tablica 4.2.1.	PGDP i PLDP: Struktura po skupinama vozila, neprekidno automatsko brojenje, državne ceste	69
Tablica 4.2.2.	PGDP i PLDP: Struktura po skupinama vozila, neprekidno automatsko brojenje, autoceste	128
Tablica 4.3.	PGDP i PLDP: Struktura po duljinama vozila, povremeno automatsko brojenje, državne ceste	131
Tablica 4.4.1.	PGDP i PLDP: Struktura po skupinama vozila, cestovne građevine s naplatom prolaska vozila	165
Tablica 4.4.2.	Prolazak vozila na naplatnim postajama AC Zagreb – Rijeka	187
Tablica 4.4.3.	Prolazak vozila na naplatnim postajama odsječak AC Bosiljevo 2 – Karamatići	195
Tablica 4.4.4.	Prolazak vozila na naplatnoj postaji Čarapine	202
Tablica 4.4.5.	Prolazak vozila na naplatnim postajama AC Macelj – Zagreb	207
Tablica 4.4.6.	Prolazak vozila na naplatnoj postaji Bregana odsječak Bregana – Bobovica	213

POPIS TABLICA /NASTAVAK/

Tablica 4.4.7.	Prolazak vozila na naplatnim postajama AC Zagreb (istok) – Lipovac	213
Tablica 4.4.8.	Prolazak vozila na naplatnim postajama AC Osijek – Svilaj	218
Tablica 4.4.9.	Prolazak vozila na naplatnim postajama AC Goričan – Zagreb	223
Tablica 4.4.10.	Prolazak vozila na naplatnim postajama Istarski ipsilon	231
Tablica 4.4.11.	Prolazak vozila na naplatnim postajama AC Kanfanar – Učka	231
Tablica 4.4.12.	Prolazak vozila na naplatnim postajama AC Umag – Pula	234
Tablica 4.4.13.	Prolazak vozila na naplatnim postajama AC Mraclin – Lekenik	239
Tablica 4.4.14.	Prolazak vozila na naplatnoj postaji Rupa	240
Tablica 4.4.15.	Prolazak vozila na naplatnoj postaji Krčki most	240
Tablica 5.1.	PGDP i PLDP: Struktura po skupinama vozila, neprekidno automatsko brojenje, županijske ceste	244
Tablica 5.2.	PGDP i PLDP: Struktura po skupinama vozila, neprekidno automatsko brojenje, lokalne i nerazvrstane ceste.....	285
Tablica 6.1.	PGDP i PLDP: Struktura po skupinama vozila, trajektne linije	294



1. UVOD

U 2019. godini brojenje prometa, kao i prethodna brojenja, metodološki i tehnološki temelji se na automatskim brojilima prometa, a u brojenju prometa na prometnim građevinama s naplatom uporabe oslanja se na podatke naplatnih postaja. Racionalnost prikupljanja i kvaliteta prikupljenih podataka i njihove obrade unaprjeđuju se stalnim inovacijama, čuvajući pritom usporedivost podataka s onima iz prethodnih godina.

Temeljem Zakona o cestama (NN 84/2011) hrvatske su javne ceste razvrstane u četiri skupine: autoceste, državne ceste, županijske ceste i lokalne ceste. Uz tu podjelu, kada je u pitanju količina prometa, jedna je od najvažnijih podjela cesta prema kriteriju prometnog opterećenja. Pristup temeljen na stručnim i znanstvenim analizama kvantificiranog prometa omogućuje nepristranost takve podjele.

Od uvođenja sustavno brojenje prometa na hrvatskim cestama slijedi tehnološki napredak načina brojenja u europskim okvirima te metodološke temelje vrsnosti i pouzdanosti brojačkih rezultata uzimajući u obzir promjene hrvatske cestovne mreže.

Učinkovito planiranje cestovne mreže te kratkoročne i dugoročne aktivnosti usmjerene na razvijanje i unaprjeđenje cestovnog prometa zahtijevaju iscrpne baze podataka koje, uz one o stanovništvu i gospodarstvu, obuhvaćaju i bazu podataka o prometnom sustavu i tokovima.

Među bitnim pokazateljima stupnja pa i čimbenika razvoja neke države, izgrađenost je cjeline prometne infrastrukture, koja u cestovnom prometu obuhvaća cestovnu mrežu sastavljenu od cesta svih vrsta, uključujući ulice te druge cestovne građevine.

Važan doprinos ostvarenju učinkovitog gospodarenja hrvatskim prometom i cestovnom infrastrukturom svojim podacima i analizama daje i publikacija "Brojenje prometa na cestama Republike Hrvatske godine 2019.". Metodološki i sadržajno ona je konzistentan nastavak prethodnih publikacija brojenja prometa, pružajući korisnicima odabrane

rezultate obrade i analize podataka prikupljenih na hrvatskim cestama u četrdeset i devetoj godini sustavnog brojenja prometa u Hrvatskoj. Zahvaljujući dugoj povijesti publikacija o brojenju prometa uspješno je dokumentirana dugoročna opravdanost razvitka hrvatskog prometnog sustava. Već krajem šezdesetih godina 20. stoljeća počinju pripreme aktivnosti ovog dugogodišnjeg projekta, a prvi podatci prikupljeni su 1971. godine. Prepoznajući važnost podataka dobivenih brojenjem prometa kao temelja prometnog prognoziranja, planiranja, projektiranja i gospodarenja prometnim sustavom i cestama, Hrvatske ceste u sustav brojenja prometa ulažu znatna materijalna sredstva.

Osnovni je cilj brojenja cestovnog prometa sustavno prikupljanje podataka o značajkama cestovnog prometa na što je moguće većem dijelu cestovne mreže. Taj projekt u nas uspješno usmjeravaju i koordiniraju "Hrvatske ceste d.o.o.". Planovi brojenja prometa u novijem razdoblju pretežito, uz autoceste, obuhvaćaju državne ceste, a sve češće i županijske i lokalne ceste, odnosno njihove izabrane odsječke, o čemu svjedoči i ovogodišnja publikacija.

Vrsnom funkcioniranju sustava brojenja prometa nužnu potporu daju i istraživački projekti koji predviđaju buduće potrebe i rješavaju pojedine probleme unutar toga sustava, ostvarujući tako njegov tehnološki razvitak. Valja istaknuti izradu metodologije motrenja brzina vozila u slobodnom toku na državnim cestama te primjenu te metodologije i izradu redovnih godišnjih izvješća o brzinskim pokazateljima za izabrana motriteljska mjesta od 2014. godine nadalje.

2015. godine započet je, a tijekom 2016. godine uspješno završen projekt instaliranja 165 automatskih brojila prometa na županijskim i lokalnim cestama. Obradeni podatci s tih brojila sadržani su u ovoj publikaciji, čime je nastavljeno započeto stjecanje spoznaja o značajkama prometa na tom dijelu hrvatske cestovne mreže.

Osnovu brojenja prometa čine automatska brojila prometa *QLD-6CX nano* i automatska brojila prometa za povremeno brojenje *Nu-Metrics* čime je uspostavljeno i tehnološko jedinstvo sustava automatskog brojenja prometa.

Brojenje prometa prilagođava se promjenama mreže državnih, županijskih i lokalnih cesta, autocesta i cestovnih građevina s naplatom uporabe te slijedi promjene u području brojačkih tehnologija i uređaja. Određene promjene kontinuirano se pojavljuju i u informacijskom i statističko-analitičkom dijelu sustava.

Publikacija brojenja prometa za 2019. godinu, slijedeći prethodne publikacije, sadrži rezultate brojenja prometa na državnim cestama, na autocestama i cestovnim građevinama s naplatom uporabe te na skupini izabranih odsječaka županijskih i lokalnih cesta, kao i podatke o prijevozu cestovnih vozila na domaćim pomorskim trajektnim linijama kako bi se udovoljilo potrebi za poznavanjem prometa na mjestima susreta pomorskoga trajektnog prometa i cestovnoga prometa.

U godini 2019. publicirani rezultati brojenja prometa predočeni su standardiziranim tabličnim i grafičkim prikazima. Usto, u publikaciji su sažeto prikazane i osnovne značajke sustava prikupljanja, obrade i predočavanja podataka.

Sadržaj publikacije podijeljen je na osam poglavlja. Nakon ovog uvodnog poglavlja, u sljedećem je sažeto opisan sustav brojenja prometa na cestama Republike Hrvatske. To poglavlje najprije iznosi povijesni osvrt na brojenje, posebice važan onim korisnicima koji žele koristiti višegodišnje vremenske serije podataka,

a zatim i osnovne značajke sustava brojenja prometa i metodologije prikupljanja, obrade i predočavanja podataka za sve načine brojenja. Tu su i izabrani podatci o cestama i autocestama, registriranim motornim vozilima te cestovnim prometnim nesrećama i njihovim posljedicama. Poglavlje završava uopćenom analizom rezultata brojenja prometa za 2019. godinu.

U trećem poglavlju, pod nazivom "*PGDP i PLDP s općim podacima o brojačkim mjestima i odsječcima*", u nizu tablica predočene su temeljne informacije o prometu brojačkih mjesta državnih, županijskih i lokalnih cesta, autocesta i cestovnih građevina s naplatom prolaska vozila. U četvrtom i petom poglavlju nalaze se detaljniji podatci o PGDP-u i PLDP-u u tabličnim prikazima prilagođenim različitim tehnologijama prikupljanja prometnih podataka.

Podatci o prometu na cestama upotpunjeni su podacima o prijevozu motornih vozila na domaćim pomorskim trajektnim linijama, koji su sadržani u šestom poglavlju. U sedmom se poglavlju nalaze grafički prikazi odabranih detaljnih podataka o prometu na mjestima neprekidnog automatskog brojenja prometa.

Osmo poglavlje, pod naslovom "*Prilozi*", sadrži objašnjenja korištenih kratica (s prijevodom na engleski jezik) i recentni zemljovid razvrstanih javnih cesta Republike Hrvatske s razmještajem mjesta brojenja prometa. Intenzitet prometa na odabranim cestovnim pravcima prikazan je, zbog opsega podataka i radi bolje preglednosti, na tri zasebna zemljovida intenziteta prometa na odabranim cestama.

SUSTAV BROJENJA PROMETA NA CESTAMA REPUBLIKE HRVATSKE

2



2. SUSTAV BROJENJA PROMETA NA CESTAMA REPUBLIKE HRVATSKE

2.1. POVIJESNI OSVRT

Početak brojenja prometa cestovnih motornih vozila u Hrvatskoj seže u pedesete godine prošlog stoljeća, kada su obavljana kratkotrajna povremena brojenja prometa, uglavnom na cestama u gradovima, a do uvođenja redovnog sustavnog brojenja prometa proteklo je još dvadesetak godina.

Temeljni je zadatak brojenja prometa na cestama utvrđivanje broja i vrsta vozila na izabranim poprečnim presjecima cesta (brojačkim mjestima) u određenim vremenskim razdobljima. Obrada brojačkih podataka, kao dva osnovna i najčešće korištena pokazatelja veličine prometa, daje prosječan godišnji dnevni promet (PGDP) i prosječan ljetni dnevni promet (PLDP). Brojenjem se može ustanoviti i niz drugih značajki cestovnog prometa, koje se po provedenim obradama podataka predstavljaju različitim pokazateljima, numerički i grafički.

Prva publikacija rezultata brojenja prometa na hrvatskim cestama, s podacima za 1971. godinu (*Institut za saobraćaj, pomorstvo i veze: Brojenje prometa na cestama S.R. Hrvatske – Podaci za 1971. godinu*), objavljena je u Zagrebu 1972. godine.

Među načinima brojenja prometa, najstarije je i tehnološki najjednostavnije ručno brojenje prometa. U njemu osoba prolazak vozila određenim presjekom prometnice, odnosno brojačkim mjestom bilježi u formular po smjeru kretanja, vrsti i vremenu prolaska vozila. Prvo takvo brojenje obavljeno je na 201 brojačkom mjestu. Metodološki je ono bilo utemeljeno na preporuci Odbora za unutarnji promet UNECE, Ekonomske komisije za Europu organizacije UN. Prema tadašnjoj preporuci, ručno brojenje se obavljalo u zadanih 14 dana kalendarske godine, a PGDP i PLDP proračunavani su predviđenim formulama. Ručnu obradu podataka ručnog brojenja prometa 1973. godine zamijenila je računalna. Smanjen je broj dana ručnog brojenja prometa i time smanjen trošak brojenja. Zahvaljujući novim pratećim

formulama za procjenu PGDP-a i PLDP-a zadržana je potrebna točnost podataka. Godine 1999. ručno je brojenje prometa napušteno.

Do godine 1992. u ručnom brojenju prometa *ljetno* razdoblje obuhvaćalo je šest mjeseci, od travnja do rujna, a od 1993. godine samo mjesec srpanj i kolovoz, kao što je to cijelo vrijeme bilo u neprekidnom automatskom brojenju prometa i brojenju prometa na autocestama i cestovnim građevinama s naplatom uporabe.

S puštanjem u promet autoceste Zagreb – Karlovac (krajem 1972.), s plaćanjem cestarine, počelo je naplatno brojenje na toj cesti u 1973. godini. To se brojenje oslanja na podatke naplatnih sustava, a od drugih načina brojenja prometa razlikuje se i po posebnim skupinama vozila.

Godine 1978. u Hrvatskoj je instalirano prvih ukupno 58 stacionarnih automatskih brojila prometa. Namijenjena neprekidnom brojenju prometa, brojila *SBH/DL 2000* njemačke tvrtke *Signalbau-Huber*, za senzor su koristila aktivne elektromagnetske indukcijske petlje položene u gornji sloj kolnika, a vozila su registrirala u ekvivalentnim jedinicama osobnih automobila. Godine 1997. ta su brojila prepravljena tako da motorno vozilo bilo koje vrste registriraju kao jedno motorno vozilo. Brojilo je podatke pohranjivalo na magnetne kazete, što je zahtijevalo njihovu mjesečnu izmjenu. S tih su kazeta podatci putem konverterskog uređaja prebacivani na drugu vrstu magnetnih vrpca, pogodnih za uporabu na *mainframe* računalu. Ta su brojila iz uporabe isključena 2005. godine.

Brojenje vozila prevezenih domaćim pomorskim tražektnim linijama uvedeno je 1980. godine. Podatci o toj vrsti prometa preuzimaju se od brodarskih tvrtki.

Prvo prenosivo automatsko brojilo prometa (američke tvrtke *Nu-Metrics*, model *NC-90A*), namijenjeno povremenom automatskom brojenju prometa, u Hrvatsku stiže godine 1997. Ta brojila razvrstavaju vozila u duljinske razrede, mogu mjeriti i registrirati brzine vozila te temperaturu i stanje

kolnika (suh i mokat) i u pravilu se koriste za sedmo-dnevna razdoblja brojenja. Godine 1998., na osnovi *PROMETIS-ove* studije *Uspostava novog sustava brojenja prometa u Republici Hrvatskoj*, započela je zamjena ručnog povremenim automatskim brojenjem prometa, koja je završena već sljedeće godine.

Racionalno korištenje prenosivih brojila na osnovi reprezentativnih vremenskih uzoraka i verificiranih proračuna preduvjet je dobivanja kvalitetnih, statistički utemeljenih procjena PGDP-a i PLDP-a. Na brojačkim mjestima povremenog automatskog brojenja prometa koja su obuhvaćena planom brojenja za tekuću godinu, brojenje se izvodi tijekom jednog izvanljetnog i jednog ljetnog tjedna. Većina prijenosnih brojila koja su sada u upotrebi su novijih tipova NC200, NC300 i NC350. Kako je količina prijenosnih automatskih brojila prometa ograničena, pokrivenost cestovne mreže brojenjem prometa uvećana je time što se brojenje ne izvodi svake godine na svim mjestima povremenog automatskog brojenja.

Godine 1998. u Hrvatskoj su po prvi put korištena stacionarna automatska brojila s mogućnošću razvrstavanja vozila. Bilo je to prvih 15 brojila *ADR-2000* engleske tvrtke *Peek Traffic*, koja su bila programirana tako da motorna vozila razvrstavaju u pet duljinskih razreda. Godine 1999. na brojilima *QLD 6X* slovenske tvrtke *Mikrobit* eksperimentalno je testirana daljinska dvosmjerna bežična GSM komunikacija između brojila i informacijskog centra brojenja prometa na hrvatskim cestama, koja ubrzo postaje uobičajenim načinom najprije prijenosa podataka, a potom i nadzora brojila. Ta brojila ujedno su i prva u nas koja motorna vozila razvrstavaju u željene skupine na osnovi magnetske slike vozila. U godini 2000. započela je primjena sunčeve energije za napajanje stacionarnih brojila, čime se znatno povećala njihova autonomnost.

Automatska brojila prometa *HAB-3.3*, hrvatske tvrtke *Lik-elektronika*, namijenjena neprekidnom brojenju prometa, koja se također zasnivaju na elektromagnetskoj detekciji vozila po prvi su puta instalirana na hrvatskim cestama 2006. godine. Ta su brojila postavljena umjesto starije vrste brojila i na novouvedenim brojačkim mjestima. Brojila su uglavnom kompatibilna s drugim u nas korištenim stacionarnim brojilima, omogućuju daljinski nadzor i

prikupljanje podataka i vozila mogu razvrstavati u 8+1 skupinu, odnosno 15 brzinskih razreda.

Težeći uporabi naprednijih stacionarnih brojila, potkraj 2008. godine na 15 novih brojačkih mjesta instalirana su automatska brojila prometa *QLD-6CX nano*, slovenske tvrtke *Mikrobit*. Brojila su integrirana s komunikacijskim modulom i regulatorom napajanja te su bitno manjih dimenzija i potrošnje struje od prethodnih brojila. Vozila razvrstavaju u željene skupine na osnovi magnetskih slika. U sklopu GSM standarda, prijenos podataka moguć je CSD i GPRS načinom.

Tijekom 2017. godine zamijenjena su i zadnja brojila starijih tipova kojima je istekao vijek trajanja novim brojilima tipa *QLD-6CX nano*. Izvršeno je unaprjeđenje ugrađenog programa na svim brojilima kako bi se omogućilo daljinsko prikupljanje podataka o pojedinačnim prolascima vozila.

Nakon što je godine 1997. napušten razvrstaj cesta u magistralne, regionalne i lokalne ceste, uveden je razvrstaj u državne, županijske i lokalne ceste, a kasnije su, kao posebna vrsta cesta, uvedene i autoceste.

Sve do završetka 1979. godine brojačka su mjesta uzduž određene ceste označavana brojem brojačkog odsječka na kojem su se nalazila. Takvo označavanje s vremenom se pokazalo neprikladnim pa je 1980. godine uvedeno označavanje brojačkih mjesta jedinstvenim troznamenkastim brojevima kojima je prva znamenka upućivala na razvrstanost ceste i način brojenja. U 2002. godini za brojila s daljinskim bežičnim prijenosom podataka umjesto vodeće znamenke uvedena je slovna oznaka. U sustavu označavanja naplatnih brojačkih mjesta sa zatvorenim naplatnim sustavom određenoj naplatnoj postaji pridruživao se troznamenasti broj, a promet pridružen tom brojačkom mjestu odnosio se na promet određenog odsječka.

U sklopu poslova unaprjeđenja sustava brojenja godine 2003. obavljena je opširna revizija brojačkih mjesta, brojačka su mjesta geopozicionirana i primijenjeno je novo označavanje brojačkih mjesta. Od tada broj brojačkog mjesta ima četiri znamenke, od kojih prve dvije predstavljaju broj zemljovidnog kvadranta u kojem se brojačko mjesto nalazi, a druge dvije znamenke redom se pridružuju brojačkim mjestima u kvadrantu. Budući da se promet uzduž

autocestovnih odsječaka općenito dobiva obradom podataka skupa naplatnih postaja, osim u slučaju čelnih naplatnih postaja, a zbog zadržavanja kompatibilnosti s označavanjem brojačkih mjesta na državnim cestama, svaki autocestovni odsječak (dio autoceste između dviju susjednih naplatnih postaja, odnosno susjednih čvorova autoceste) dobiva virtualno brojačko mjesto sa svojim brojem, poput stvarnog brojačkog mjesta. Kao i ranije, brojačka mjesta imenuju se po najbližem pogodnom toponimu, najčešće imenu naselja. U vođenju podataka o cestovnim vozilima prevezenim morskim trajektima nije bilo promjena pa se broj vozila prevezenih morskim trajektima vodi i predočava po domaćim trajektnim linijama, a trajektne linije definirane su lukama, pristaništima i brojčanim oznakama.

Valja istaknuti da je elektronički zemljovid Hrvatske s novooznačenim brojačkim mjestima brojenja prometa na hrvatskim cestama izveden u Gauß-Krügerovoj projekciji, u petoj zoni. U zemljovidnom prikazu brojačkih mjesta svakom brojačkom mjestu pridružuje se i odgovarajuća grafička oznaka, koja upućuje na način brojenja prometa.

2.2. METODOLOGIJA BROJENJA PROMETA

2.2.1. Metode brojenja prometa

2.2.1.1. Povremeno automatsko brojenje prometa

Povremeno automatsko brojenje (PAB) izvršava se u određenim vremenskim razdobljima na način planiran rasporedom brojenja. Pruža nam solidnu osnovicu za stjecanje predodžbe o mijeni prometa po:

- satima u danu brojenja (za svaki tjedni dan)
- tjednim danima u tjednu brojenja
- tjednima obuhvaćenim brojenjem.

Stabilnost općih okolnosti je ključna pretpostavka za reproduciranje obrazaca mijene prometa tijekom godine i/ili ljeta i dobivanje prihvatljivo dobrih procjena od godine do godine na temelju pravilno raspoređenog vremenskog uzorka. U postupku stvaranja rasporeda povremenog automatskog brojenja i definiranja metodologije obrade prikupljenih podataka vodilo se računa o sljedećim zahtjevima:

- (1) smanjenju troškova provedbe
- (2) izvođenju brojenja u pogodnom dijelu godine kako bi se izbjegli troškovi što ih mogu izazvati nepovoljne vremenske prilike i povećala pouzdanost brojenja
- (3) optimalnom iskorištenju raspoloživog broja prenosivih automatskih brojila
- (4) zadržavanju relativne pogreške procjene PGDP-a i/ili PLDP-a unutar prihvatljivih okvira.

Moraju se uvažavati i druga praktična ograničenja kao, na primjer, to da je između dva vremenski bliska brojačka tjedna u rasporedu povremenog brojenja nužno osigurati dovoljno vremena za postupke demontiranja brojila, očitavanje podataka, pripremu i programiranje brojila za novi tjedan brojenja te njihovo postavljanje na druga brojačka mjesta.

Uvažavajući navedene zahtjeve, korištenjem metoda kombinatorike i simulacije na širokom višegodišnjem uzorku brojačkih mjesta neprekidnog automatskog brojenja (NAB) s, poželjno, 100-postotnom zastupljenošću sati brojenja i vjerodostojnim podatcima, ustanovljeno je koje kombinacije i kratnosti tjedana rezultiraju najboljim procjenama PGDP-a i PLDP-a.

Slijedom tih spoznaja godišnji plan povremenog brojenja prometa izvodi se na osnovi prostornih i vremenskih odrednica, raspoloživih tehničkih kapaciteta i promjena cestovne mreže.

U 2016. godini po prvi put je u godišnji plan povremenog brojenja uključen veći broj novih brojačkih mjesta na županijskim i lokanim cestama. Posebnost je povremenog brojenja na ovim cestama u tome da se brojenje izvršava svake kalendarske godine tijekom jednog brojačkog tjedna. Na osnovi tako provedenog brojenja i novouspostavljene metodologije daju se procjene PGDP-a i PLDP-a.

Automatsko brojenje prometa u 2019. godini izvedeno je s 539 stacionarnih i 98 prijenosnih automatskih brojila prometa.

2.2.1.2. Neprekidno automatsko brojenje prometa

Neprekidno automatsko brojenje prometa (NAB) oslanja se na uporabu stacionarnih automatskih brojila prometa ugrađenih na brojačkim mjestima. U uporabi je nekoliko generacija i vrsta ovih brojila, a

zajedničko im je to da bilježe količine prometa po zadanim vremenskim intervalima (kumulativno po satima, a u novijih i u znatno kraćim intervalima) i prometnim trakovima (smjerovima kretanja vozila), neprekidno tijekom čitave godine. Kako bi brojila ispravno radila i prikupila čim više podataka, nužno je njihovo redovito održavanje.

Stacionarno neprekidno brojenje obavlja se brojilima s aktivnim elektromagnetskim indukcijskim petljama koje su ugrađene u kolnike cesta. Na svakom prometnom traku kolnika nalazi se par indukcijskih petlji spojenih na brojački uređaj. Stacionarna brojila instalirana godine 1998. i kasnije registriraju prolazak svakog vozila iznad petlje, razvrstavajući ga u skupinu vozila određenih karakteristika. Brojila koja su sada u uporabi vozila razvrstavaju s obzirom na elektromagnetsku sliku vozila.

Redovito nadgledanje rada stacionarnih brojila osnova je održavanje brojila. Sustavnim održavanjem, preventivnim i pravovremenim interventnim servisnim aktivnostima značajno se utječe na kakvoću rezultata brojenja prometa.

Autonomno napajanje stacionarnih brojila sunčevom energijom uvedeno je godine 1998. Također je uspostavljena i dvosmjerna komunikacija s brojilom pomoću GSM-modema i odgovarajućih računalnih programa, čime su omogućeni daljinsko preuzimanje podataka, trenutni uvid u intenzitet i strukturu prometa na brojačkom mjestu te kontrola ispravnosti rada i stanja dijelova brojačkog uređaja. Uz to, brojila imaju mogućnost slanja SMS-poruka (primjerice, dojavu o prekidu petlje, neovlaštenom otvaranju ormarića, i sl.).

Stacionarna brojila novijih izvedbi instalirana su od početka godine 1998. Tijekom 2015. i 2016. godine instaliran je veći broj stacionarnih brojila na županijskim i lokalnim cestama. Sva su brojila raspoređena u skladu s usvojenim razmještajem novih brojačkih mjesta neprekidnog automatskog brojenja prometa na državnim, županijskim i lokalnim cestama, tvoreći prostorno reprezentativan uzorak.

2.2.1.3. Naplatno brojenje prometa

Uporaba autocesta te, iznimno, nekih drugih cestovnih građevina (mostova, tunela,...) naplaćuje se

uglavnom zbog velikih novčanih ulaganja u njihovu izgradnju i održavanje.

Posebnost brojenja prometa na autocestama i Krčkom mostu očituje se u tome, što se prolazak vozila bilježi s podacima o vremenu korištenja građevine, vrsti vozila (naplatnoj kategoriji) te o mjestima ulaska i/ili izlaska na naplatnoj građevini.

U ovoj se publikaciji predočavaju i podatci o prijevozu vozila na domaćim pomorskim trajektnim linijama. Brojenje prevezenih vozila na trajektnim linijama posebna je vrsta naplatnog brojenja. Evidencija o prevezenim vozilima vodi se po linijama za određeno razdoblje prema pojedinim vrstama vozila. Brojenje prometa na domaćim trajektnim linijama obavljaju tvrtke koja obavljaju trajektni prijevoz.

2.2.2. Metode prikupljanja podataka

Sastavnice informacijskog sustava brojenja prometa u nas i osnovni podatkovni tokovi predočeni su na priloženoj slici 1. Riječ je o sustavu s brojnim sudionicima, u kojem se prikuplja, distribuira i obrađuje ogromna količina podataka, a obrade podataka obavljaju se kako na izvornim podacima svakog sudionika tako i na centralno prikupljenim podacima.

Tvrtka PROMETIS projektirala je i u informacijski sustav Hrvatskih cesta uklopila SQL Server relacijsku bazu podataka u kojoj se prometni podatci prikupljeni sa stacionarnih automatskih brojila prometa pohranjuju na siguran način. Podatci su strukturirani tako da omogućuju zahtjevne obrade poput onih potrebnih za izdavanje ove publikacije.

Metode prikupljanja podataka prilagođene su različitim izvorima podataka u sustavu:

- Za *povremeno automatsko* brojenje koriste se prijenosna brojila. Brojila se po demontiranju prenose do opreme za očitavanje gdje se korištenjem programske podrške proizvođača opreme podatci očitavaju i pohranjuju za daljnju obradu.
- Podatci sa stacionarnih brojila namijenjenih *neprekidnom automatskom* brojenju prometa prikupljaju se u pravilu putem dvosmjerne GSM komunikacije. Iznimno se podatci mogu očitati i lokalno korištenjem prijenosnih računala s odgovarajućom programskom podrškom.
- Podatci dobiveni *naplatnim* brojenjem prikupljaju se od tvrtki koje upravljaju cestovnim građe-

vinama te od tvrtki koje se bave prijevozom cestovnih vozila u domaćem trajektnom pomorskom prometu. Oblik prikupljenih podataka uvelike varira od tvrtke do tvrtke i potrebno ga je prilagoditi daljnjoj obradi.

- U sustavu se prikupljaju i obrađuju i ostali podaci potrebni za izradu publikacija i izvješća. Radi se o statističkim i deskriptivnim podacima prikupljenim od državnih institucija (prije svega Državnog zavoda za statistiku i Ministarstva unutarnjih poslova), Hrvatskih cesta te mnogih drugih.

Metodologija prikupljanja podataka prilagođava se i unaprjeđuje sukladno tehnološkom razvoju brojačke, komunikacijske i informatičke opreme. Te promjene bitno utječu, a i ubuduće će utjecati, na opseg, kvalitetu i brzinu dostupnosti prometnih informacija u sustavu.

2.2.3. Metode obrade podataka i predočavanja rezultata

Kao i u svim prethodnim godinama, obrada podataka i predočavanje rezultata brojenja prometa na hrvatskim cestama u 2019. godini zasniva se na posebno razvijenoj metodologiji. Ta metodologija obuhvaća sve postupke izrade i primjene cjelovite programsko-računalne podrške i stalno se unaprjeđuje. Njome su obuhvaćeni brojni postupci upravljanja podacima, kao što su upis, provjeravanje vjerodostojnosti, ispravljanje i priprema za obradu podataka, stvaranje datoteka, arhiviranje podataka, obrada i analiza podataka, te tekstualno, tablično i grafičko oblikovanje i predočavanje rezultata u različitim oblicima. Kako se, osim publikacije s podacima za čitavu brojačku godinu, izdaje i publikacija s prethodnim podacima o PLDP-u, a prema posebnim zahtjevima i pojedinačni elaborati, metodologija obrade podataka morala je biti prilagođena i tim potrebama.

Ukratko opisana metodologija neprekidno se usavršava i usklađuje kako s razvojem tehnologija brojenja prometa tako i s razvojem računala i informatičkih tehnologija. Vrlo je važno stalno školovanje stručnjaka koji se bave metodološkim i provedbenim pitanjima sustava brojenja prometa na hrvatskim cestama. Održavanje razine vrsnosti brojenja prometa na hrvatskim cestama jamči da će korisnici brojenja prometa raspolagati pouzdanim

podacima na dugi rok te da će raznovrsna prometna i vezana istraživanja imati stabilan i vjerodostojan izvor podataka.

Obrada podataka o izbrojenom prometu odvija se u više faza. Na obradu utječu, pored ostaloga, i načini brojenja prometa i prikupljanja podataka. U osnovi, obrada započinje kontrolom i verifikacijom izvornih podataka. Nakon višestrukog "pročišćavanja", prikupljeni se podaci pohranjuju na odgovarajućim elektroničkim medijima.

Postupak obrade podataka neprekidnog automatskog brojenja prometa razlikuje se u zavisnosti o stupnju potpunosti podataka za neko brojačko mjesto. Kada je brojenjem postignuta potpuna pokrivenost ili je odstupanje od toga neznatno, PGDP i PLDP se izračunavaju kao aritmetička sredina izbrojenog prometa u odnosnom razdoblju. Na temelju analize vremenskih serija primjenjivih na takva brojenja, u slučaju nedostajanja podataka za jedan smjer ili kratka vremenska razdoblja, osmišljen je postupak kojim se nedostajući podatci mogu nadomjestiti podacima koji u obzir uzimaju podatke o prometu u ranijim razdobljima.

Nedostaju li podatci za stanovito mjesto neprekidnog automatskog brojenja prometa u toj mjeri da čine upitnim izračunavanje PGDP-a i PLDP-a kao aritmetičke sredine odgovarajućeg izbrojenog prometa, izvodi se procjena putem relativno složenog statističko-matematičkog postupka. Uspješnost provođenja neprekidnog brojenja prometa uvelike utječe na pouzdanost rezultata obrade podataka cijelog sustava automatskog brojenja prometa te je stoga provjera rada stacionarnih automatskih brojila neizostavna i trajna aktivnost izvoditelja brojenja prometa.

Postupak obrade podataka u povremenom automatskom brojenju prometa zasniva se na rezultatima prethodno izvršene obrade podataka dobivenih neprekidnim automatskim brojenjem. Analizom tih rezultata za tekuću godinu, ali i za odgovarajući broj prethodnih godina brojenja, izdvajaju se brojačka mjesta odgovarajuće pokrivenosti brojenjem, zadovoljavajućom stabilnosti općih prometnih uvjeta i odgovarajuće prometne uloge. Podatci takvih brojačkih mjesta u daljnjem dijelu postupka imaju ulogu referentnog skupa podataka.

Krajnji rezultat obrade podataka povremenog brojenja procjene su PGDP-a i PLDP-a izvedene iz bro-

jenja koja se provode jednom ili dva puta godišnje u trajanju od po tjedan dana. Obrada podataka razlikuje se za brojačka mjesta na kojima je brojenje provedeno u godini za koju se vrši obrada od onih na kojima je brojenje provedeno u nekoj od prethodnih godina.

Procjenjivanje PGDP-a i PLDP-a za brojačko mjesto na kojem je u predmetnoj godini izvršeno povremeno brojenje odvija se usporedbom prikupljenih podataka sa cijelim nizom datoteka dobivenih neprekidnim brojenjem u odnosnoj i prethodnim godinama. Pritom se koriste prikladni prilagodbeni faktori, a uspoređuju se isključivo istovrsni dani u tjednu. Za svaki par datoteka ustanovljuju se koeficijenti determinacije i maksimalnog odstupanja.

Metodologijom se ne dobivaju automatski i konačni rezultati povremenog brojenja u obliku procjene PGDP-a i PLDP-a, već se na osnovi izračunanih koeficijenata sužava skup ponuđenih rezultata. Svaki ponuđeni rezultat iz skupa i pripadajuće mu koeficijente, analizira stručna osoba i donosi, na iskustvu zasnovan, individualni izbor.

Na brojačkim mjestima na kojima je povremeno automatsko brojenje provedeno u jednoj od prethodnih godina (jednu ili dvije prije one za koju se izvodi procjena) procjena se temelji na podacima dobivenim u odnosnoj godini brojenja te na odgovarajućim podacima za brojačka mjesta NAB-a iz iste godine i godine za koju se izvodi procjena. Ta godina, za koju se izvodi procjena, može se smatrati prognostičkom. Metodom simulacije, nakon brojnih pokušaja, ustanovljen je niz postupaka za procjenjivanje (izračunavanje) PGDP-a odnosno PLDP-a, koji je nazvan *pempe model*.

Spomenuti *pempe model* provodi se fazno. U prvoj fazi, za sva brojačka mjesta koja se namjerava obraditi tim modelom, dakle i brojačka mjesta PAB-a i brojačka mjesta NAB-a, valja prethodno ustanoviti kakva im je pokrivenost brojenjem. Zatim je za brojačka mjesta koja imaju dovoljnu pokrivenost potrebno izračunati PGDP i PLDP. Nakon toga postupkom se dobiva pet brojačkih mjesta NAB-a koja se uređuju po redu od najveće prema manjoj vrijednosti koeficijenta determinacije (r^2) s ciljanim brojačkim mjestom PAB-a na kojem je brojenje provedeno jednu ili dvije godine prije prognostičke godine. Postupak rezultira ponudom inačica prognoziranog PGDP-a ili PLDP-a od kojih korisnik

pempe modela može izabrati jednu, na temelju svog vrednovanja svake od njih.

U naplatnom brojenju prometa obrada podataka brojenja prometa na autocestama i na građevinama s naplatom uporabe temelji se na posebnim postupcima, prilagođenima tim načinima prikupljanja i oblikovanja prikupljenih podataka, kao i posebnom načinu prikazivanja rezultata obrade.

Strukturiranje i prikazivanje rezultata svih načina brojenja prometa u proteklom su razdoblju stalno prilagođavani potrebama korisnika, uz zadržavanje kontinuiteta temeljnih postavki radi lakšeg snalaženja i očuvanja usporedivosti podataka u višegodišnjim serijama. I u ovogodišnjoj publikaciji uvedena su unaprjeđenja u prikazu podataka što će olakšati njihovo tumačenje. U tablicama sa strukturom prometa za brojila neprekidnog automatskog brojenja različitim su bojama prikazani podatci različitih tipova brojila. Za određen tip brojila ista je boja dosljedno korištena i u kartografskom prikazu rasporeda brojačkih mjesta i u tablicama s objašnjenjem skupina vozila. Različitom bojom u publikaciji su označeni PGDP i PLDP za neprekidno automatsko brojenje prometa kada podatci predstavljaju **procjenu** na osnovi nepotpunog skupa podataka ili **PDP** za dio razdoblja. I na priloženim kartografskim prikazima s intenzitetom prometa na odabranom dijelu cestovne mreže ovakvi su podatci označeni odgovarajućom bojom.

Metodologija prikazivanja rezultata prikupljanja i obrade podataka u ovoj publikaciji obuhvaća:

- *više inačica tabličnog prikazivanja strukture PGDP-a i PLDP-a uvjetovanih posebnostima različitih načina prikupljanja podataka*
- *grafičke prikaze PGDP-a za odsječke i priključne ceste autocesta dobivenih obradom podataka prikupljenih na autocestama sa zatvorenim sustavima naplate*
- *odabrane grafičke prikaze rezultata obrade podataka prikupljenih na mjestima neprekidnog automatskog brojenja*
- *informativni grafički prikaz kretanja vrijednosti PGDP-a i PLDP-a u petogodišnjem razdoblju po brojačkim mjestima ili odsječcima cestovnih građevina s naplatom prolaska vozila*
- *kartografski prikaz razmještaja brojačkih mjesta*
- *kartografski prikazi intenziteta prometa na relevantnom dijelu cestovne mreže.*

Godišnja publikacija brojenja prometa zbog opsežnosti ne sadrži sve rezultate obrade, a i jer se pretpostavlja da nisu zanimljivi širem krugu korisnika, nego se po zahtjevu, najčešće "Hrvatskih cesta", neobjavljeni podatci dostavljaju u obliku računalnih tablica i/ili grafikona ili kao posebna publikacija odabranih rezultata.

Neobjavljeni podatci povremenog automatskog brojenja prometa sadrže za svako brojačko mjesto:

- promet po danima brojenja s prometom stvarnih vozila po satima i smjerovima
- sastav danjeg, noćnog i prosječnog godišnjeg, 24-satnog prometa s odgovarajućim prosjecima po određenim skupinama vozila
- PDP (prosječan 24-satni promet za proizvoljno vremensko razdoblje) po danima i smjerovima brojenja
- strukturu vozila po skupinama i smjerovima po satima brojenja
- prosječne temperature kolnika po satima brojenja.

Neobjavljeni podatci neprekidnog automatskog brojenja mogu se, po brojačkim mjestima, predočiti kao:

- prosječan satni promet (prema smjeru i ukupni) za zadana vremenska razdoblja u godini te promet u vršnim satima
- PDP (24-satni) po danima u tjednu (prema smjeru i ukupni)
- PDP (24-satni) za radne dane, subote, nedjelje i blagdane (prema smjeru i ukupni)
- raspodjela prometa u odabranim satima s najvećim satnim prometom
- promet za svaki sat brojenja te maksimalni satni promet (prema smjeru i ukupni) za svaki dan brojenja
- sastav danjeg i noćnog prometa.

U nekim tabličnim prikazima korisnik će primijetiti oznaku ". . ." koja znači da nema podataka ili ih nema dovoljno da bi bili uvršteni u publikaciju. Oznaka "-" ima malo drugačije značenje, odnosno, koristi se tamo gdje prometa uopće nije bilo pa ga, naravno, nije niti moguće iskazati.

2.2.4. Izvori prikupljenih podataka za 2019. godinu

Temeljem plana i programa brojenja prometa koji *Hrvatske ceste d.o.o.* donose prije svake kalendarske godine, brojenje prometa u Republici Hrvatskoj i u 2019. godini obavljeno je:

- na državnim cestama
- na cestovnim građevinama s naplatom prolaska vozila
- na županijskim cestama
- na lokalnim cestama
- u trajektnim pristaništima.

Za prikupljanje podataka o količini i strukturi prometa, korištena su tri osnovna načina brojenja:

- neprekidno automatsko brojenje brojilima instaliranim na državnim, županijskim i lokalnim cestama
- povremeno automatsko brojenje brojilima u pravilu na državnim cestama
- naplatno brojenje na autocestama, drugim cestovnim građevinama s naplatom prolaska vozila i na trajektnim pristaništima.

U publikaciji *Brojenje prometa na cestama Republike Hrvatske godine 2019.* sadržani su obrađeni podatci s **891** brojačkog mjesta. Tome se pridodaju podatci o prometu na **75** odsječaka izvedeni iz podataka prikupljenih na naplatnim postajama cesta sa zatvorenim sustavom naplate. Brojačka mjesta za koja su predočeni podatci, s obzirom na njihovu raspodjelu po statusu ceste i načinu brojenja, bila su:

- na državnim cestama i autocestama **548**, od kojih je na **293** promet brojen automatskim neprekidnim brojenjem, na **156** automatskim povremenim brojenjem te na **99** putem naplate
- izvedeni podatci o prometu na **75** odsječaka na cestovnim građevinama s naplatom prolaska vozila (matrični izračun) iz podataka prikupljenih na brojačkim mjestima – naplatnim postajama cesta sa zatvorenim sustavom naplate
- na županijskim cestama **246**, od kojih je na **204** promet brojen neprekidnim, a na **42** povremenim automatskim brojenjem
- na lokalnim i nerazvrstanim cestama **73**, od kojih je na **26** promet brojen neprekidnim, a na **47** povremenim automatskim brojenjem
- na **24** domaće pomorske trajektne linije u obliku naplatnog brojenja.

Tablica 2.1. Struktura razvrstane cestovne mreže Republike Hrvatske u 2019. godini

Razvrstane ceste (km)				
Ukupno razvrstane ceste	Državne	Županijske	Lokalne	Autoceste
26.722,4	7.175,7	9.483,1	8.644,1	1.419,5*

Izvor: Odluka o razvrstavanju javnih cesta (NN 103/18).

*Uključuje planirane neizgrađene autoceste te ceste koje još nisu izgrađene u punom profilu autoceste.

Koncem 2019. godine Hrvatska je imala izgrađenih oko 1.285 km autocesta (PROMETIS d.o.o.).

Podatci o izbrojenom prometu na cestama i trajektnim linijama u 2019. godini dobiveni su iz sljedećih izvora (prema vrsti prikupljenih podataka):

- PROMETIS, za podatke sa stacionarnih automatskih brojlara Hrvatskih cesta
- PROMETIS, za podatke s prenosivih automatskih brojlara
- Hrvatske autoceste, za podatke o prometu na dijelu autoceste A1 (čvor Bosiljevo 2 – Karamatići), autocestama A3, A4, A5, A10 i A11
- Autocesta Rijeka-Zagreb, za podatke o prometu dijela autoceste A1 (Zagreb – Bosiljevo 2), autoceste A6, NP Rupa (A7) te za Krčki most
- Autocesta Zagreb-Macelj, za podatke o prometu autocestom A2
- BINA-Istra, za podatke o prometu autocestama A8 (Kanfanar – Učka) i A9 (Umag – Pula)
- Agencija za obalni linijski nacionalni promet,

Jadrolinija i Rapska plovidba, za podatke o prijevozu vozila na domaćim trajektnim linijama.

Tijekom 2019. godine uspješnost prikupljanja podataka neprekidnim automatskim brojenjem prometa iznosila je preko 99%.

2.3. ODABRANI PODATCI O CESTAMA I PROMETU

Od mnogobrojnih značajki i statističkih pokazatelja vezanih uz cestovni promet u 2019. godini, ali i u izabranim ranijim godinama, ovdje se navodi nekoliko: struktura cestovne mreže (duljina pojedinih skupina razvrstanih cesta i autocesta) s osnovnim promjenama u 2019. godini u odnosu na godinu prije, podatci o registriranim cestovnim motornim vozilima

Tablica 2.2. Struktura registriranih cestovnih motornih i priključnih vozila u razdoblju od 2013. do 2019. godine

Vrsta vozila	Godina						
	2013.	2014.	2015.	2016.	2017.	2018.	2019.
Mopedi	96.471	93.410	90.069	87.507	85.121	83.362	80.738
Motocikli	58.311	59.643	61.208	65.366	69.148	73.997	78.650
Osobni automobili	1.448.299	1.474.495	1.499.802	1.552.904	1.596.087	1.666.413	1.724.900
Autobusi	4.789	5.040	5.276	5.513	5.698	5.877	6.041
Teretni automobili i radna vozila	141.491	143.660	149.006
Kamioni	146.230	156.724	169.175	180.674
Cestovni tegljači	10.443	11.334	12.229	12.976
Specijalna vozila	12.083	12.824	13.548	14.514
Traktori	110.360	112.941	113.588	116.010	119.191	123.461	128.482
Radni strojevi	7.789	8.304	8.616
Priključna vozila	33.260	35.273	36.957
Prikolice	27.367	29.105	30.992	33.423
Poluprikolice	11.927	12.927	13.803	14.629
Četverocikli i laki četverocikli	1.860	2.045	2.161
Ukupno, bez prikolica	1.869.370	1.899.538	1.966.683	1.996.056	2.056.127	2.148.062	2.226.975

Izvor: Bilten o sigurnosti cestovnog prometa, odgovarajuća godišta, za godine 2013.-2018., Ministarstvo unutarnjih poslova Republike Hrvatske
Priopćenje broj 5.1.4. „Registrirana cestovna vozila i cestovne prometne nesreće u 2019.“, Državni zavod za statistiku Republike Hrvatske, Zagreb

i prikolicama te o sigurnosti prometa na cestama.

U godini 2019. razvrstane ceste bile su utvrđene Odlukom o razvrstavanju javnih cesta (NN 103/2018).

Gustoća razvrstane cestovne mreže Republike Hrvatske u 2019. godini iznosila je 47 km cesta na 100 km² kopnene površine. U istoj godini Hrvatska je raspolagala sa 657 km razvrstanih cesta na stotinu tisuća stanovnika. Struktura cestovne mreže u 2019. godini prikazana je u tablici 2.1.

Neki dijelovi cestovne mreže otvoreni su za promet u 2019. godini:

- 16. travnja u promet je puštena dionica brze ceste DC12 od čvora Vrbovec 2 do čvora Farkaševac u duljini od 10,6 km
- 25. listopada otvorena je za promet dionica brze ceste DC14 u duljini od 5,6 km od Bedekovčine do Zlatar Bistrice.

Kao i ranije i u 2019. godini nastavak gradnje novih dijelova cestovne mreže pratila je i rehabilitacija državnih i drugih cesta. Ti su radovi također značajno utjecali na prometne tokove.

U tablici 2.2. predočena je struktura registriranih cestovnih motornih vozila i priključnih vozila u Republici Hrvatskoj u razdoblju od 2013. do 2019. godine.

U 2019. godini porastao je ukupan broj registriranih cestovnih motornih i priključnih vozila, a povećan je i broj vozača. Prosječna starost voznog parka u Republici Hrvatskoj je skoro 14 godina i nešto je veća nego prošle godine. Neispravno je 21,9% vozila koja su pristupila tehničkom pregledu.

Razni su učinci povećanja stupnja motorizacije i razvitka cestovnog prometa. Negativni učinci uključuju, prije svega, prometne nesreće, pogotovo one s nastradalim osobama. Izvješća Svjetske zdravstvene organizacije (WHO) navode da na svjetskim cestama prosječno dnevno strada oko 140.000 osoba, od čega više od 3.400 smrtno. Prometne nezgode najčešći su uzrok smrti u dobroj skupini od 15 do 29 godina, a ako se stanje ne popravi, do 2030. godine smrtno stradavanje u prometu postat će sedmo na ljestvici učestalosti uzroka smrti u ukupnoj svjetskoj populaciji. Stoga je Generalna skupština Ujedinjenih naroda proglasila razdoblje od 2011. do 2020. godine desetljećem akcije za sigurnost cestovnog prometa.

Vlada Republike Hrvatske donijela je nacionalni program sigurnosti cestovnog prometa za to desetogodišnje razdoblje. Osnovni je cilj programa do kraja razdoblja prepoloviti broj poginulih osoba u cestovnim nesrećama u odnosu na 2010. godinu.

Tablica 2.3. Odabrani podaci o sigurnosti prometa na cestama u razdoblju od 2009. do 2019. godine

Godina	Broj vozača	Ukupni broj prometnih nesreća	Prometne nesreće s nastradalim osobama			Poginule osobe	Ozlijeđene osobe
			Sve	s ozlijeđenima	s poginulima		
2009.	2.208.621	50.388	15.730	15.237	493	548	21.923
2010.	2.233.963	44.394	13.272	12.870	402	426	18.333
2011.	2.250.877	42.443	13.228	12.843	385	418	18.065
2012.	2.267.892	37.065	11.773	11.418	355	393	16.010
2013.	2.287.341	34.021	11.225	10.897	328	368	15.274
2014.	2.301.463	31.432	10.607	10.323	284	308	14.222
2015.	2.310.515	32.571	11.038	10.721	317	348	15.024
2016.	2.325.157	32.757	10.779	10.500	279	307	14.596
2017.	2.337.087	34.368	10.939	10.632	307	331	14.608
2018.	2.348.794	33.440	10.450	10.153	297	317	13.989
2019.	2.369.937	31.367	9.695	9.416	279	297	12.885

Izvor: – Bilten o sigurnosti cestovnog prometa, za godine 2009.-2018., odgovarajuća godišta, Ministarstvo unutarnjih poslova Republike Hrvatske. Statistički pregled temeljnih sigurnosnih pokazatelja i rezultata rada u 2019. godini, Ministarstvo unutarnjih poslova Republike, Zagreb, 2019.

– Broj vozača u 2019.: podatak Ministarstva unutarnjih poslova Republike Hrvatske.

U tablici 2.3. predstavljeni su odabrani podatci stanja i razvitka osnovnih karakteristika sigurnosti cestovnog prometa u nas u razdoblju od 2009. do 2019. godine.

U 2019. godini došlo je do poboljšanja sigurnosti prometa po svim pokazateljima. Broj poginulih osoba najmanji je od svih godina posljednjeg desetljeća. Ipak, nije vjerojatno da će u 2020. godini broj poginulih biti duplo manji nego u referentnoj 2010. godini.

Željeni se rezultati najbrže mogu postići usklađenim unaprjeđenjima u sva tri osnovna elementa koji tvore prometni cestovni sustav (čovjek, vozilo/cesta i propisi/kontrola/sankcije) i njihovih interakcijskih veza. Istraživanja uzroka cestovnih prometnih nesreća provedena u Europskoj Uniji potvrđuju kako su sudionici u prometu ključni čimbenik cestovne sigurnosti. To, dakako, ne znači da tvrtke i tijela koja skrbe o cestama i cestovnom okolišu nisu u obvezi otklanjanja nedostataka prometne infrastrukture i okoliša, osobito kada je riječ o tzv. crnim točkama.

2.4. ANALIZA REZULTATA BROJENJA PROMETA U 2019. GODINI

Podatci dobiveni brojenjem prometa ukazuju na nastavak dugoročne tendencije rasta cestovnog prometa u Hrvatskoj, tako da se i nadalje može tvrditi da cestovni promet i u prijevozu putnika, i u prijevozu tereta ima sve veće značenje.

Kao i ranijih godina, tijekom 2019. godine velikim su dijelom redovno prikupljani podatci brojenja prometa s planom predviđenih i u ovoj publikaciji zastupljenih brojačkih mjesta. Publikacija sadrži obrađene podatke brojenja prometa s **891** brojačkog mjesta. Uz to, predočeni su i izvedeni podatci za **75** odsječaka cesta s naplatnim brojenjem prometa.

U godini 2019. prikupljeni su podatci sa **523** brojačka mjesta neprekidnog automatskog brojenja prometa i sa **245** mjesta povremenog automatskog brojenja prometa. Tijekom godine brojilo se na ukupno **99** naplatnih brojačkih mjesta. Na državnim cestama nalazi se samo jedno naplatno brojačko mjesto: *Krčki most* na *D102*. Ostala naplatna brojačka mjesta nalaze se na autocestama. Prikupljeni su i podatci o prevezenim cestovnim vozilima na **24** pomorske trajektne linije.

Na jednom dijelu brojačkih mjesta došlo je do zamjene tehnologije i metode brojenja iz povremenog u neprekidno. Iz programa povremenog brojenja uglavnom su isključena mjesta koja se u skladu s Odlukom o razvrstavanju javnih cesta sada nalaze na županijskim cestama, a u program su uvedena nova brojačka mjesta na državnim cestama.

Radovi na nekim cestama značajno su utjecali na promet tih i okolnih cesta. U drugim slučajevima otvaranje novih odsječaka autocesta bitno je utjecalo na promet konkurentnih dijelova državnih cesta. Gradske cestovne obilaznice, ponekad i kao dijelovi autocestovnih prometnih pravaca, pokazuju se

Tablica 2.4. Raspodjela brojačkih mjesta prema veličini prometa u 2019. godini

PGDP / PDP	Broj mjesta s izračunanim PGDP-om i PDP-om				
	Državne ceste	Autoceste	Županijske ceste	Lokalne ceste*	Sve ceste
0-500	11	1	31	25	68
501-1000	25	0	48	20	93
1001-2000	94	0	63	15	172
2001-3000	66	2	43	6	117
3001-6000	138	9	35	6	188
6001-9000	53	18	19	0	90
9001-12000	28	15	4	0	47
>12000	33	51	3	1	88
Ukupno mjesta	448	96	246	73	863

U tablicu nisu uključena brojačka mjesta na bočnim naplatnim postajama autocesta.

* uključujući i nerazvrstane ceste

Tablica 2.5. Brojačka mjesta s najvećim PGDP-om i PLDP-om u 2019. godini

Cesta	Oznaka BM	Brojačko mjesto	PGDP	PLDP
D8	5422	Stobreč	53.998	62.012
D8	5423	Solin	46.363	58.446
D1	5441	Dračevac	41.905	49.301
A7	2823	Rujevica - zapad	40.257	51.607
A1	1916	Lučko - jug	38.845	64.141
A1	1931	Zdenčina – jug	38.167	64.719
A1	1920	Jastrebarsko - jug	35.576	63.019

učinkovitim u izdvajanju tranzitnog prometa iz gradova i dijela njihove okolice, doprinoseći sigurnijem odvijanju ne samo cestovnog nego i drugih oblika prometa.

Postoje i brojačka mjesta na kojima se objavljeni PGDP i PLDP za 2019. godinu značajno razlikuju od onih iz prethodne godine. Radi se uglavnom o takvim brojačkim mjestima na kojima se povremeno brojenje po rasporedu izvelo 2019. godine, tri godine nakon prethodnog brojenja na istim mjestima. Očito je da u trogodišnjem razdoblju snažnije dolaze do izražaja akumulirane promjene i preraspodjele prometnih tokova uslijed otvaranja novih cestovnih dionica.

Ovogodišnja publikacija predočuje obrađene podatke za **246** brojačkih mjesta automatskog brojenja na županijskim cestama. Od toga su **204** brojačka mjesta neprekidnog, a **42** povremenog automatskog brojenja. Na lokalnim cestama brojilo se na ukupno **71** brojačkom mjestu automatskog brojenja prometa,

od kojih se na **25** mjesta brojilo neprekidno, a na **46** povremeno. Zahvaljujući izmjenama u razvrstaju cesta postoje i **dva** mjesta automatskog brojenja prometa na sada nerazvrstanim cestama. Od toga jedno je mjesto neprekidnog, a jedno povremenog brojenja. U odnosu na stanje prije nekoliko godina, značajno je veći broj brojačkih mjesta na županijskim i lokalnim cestama jer su Hrvatske ceste pokrenule i provele postupak nabave i instalacije 165 novih automatskih stacionarnih brojila prometa namijenjenih uspostavi brojačkih mjesta na županijskim i lokalnim cestama.

Rezultati brojenja prometa u godini 2019. u odnosu na 2018. pokazuju porast prometa, kako na autocestama, tako i na državnim cestama.

Detaljnija analiza kretanja prometa u 2019. u usporedbi s ranijim godinama prepuštena je korisnicima publikacije u skladu s njihovim specifičnim potrebama. Svrha je publikacije tim

Tablica 2.6. Promet državnih cesta 2018. – 2019. godine

Državna cesta	PGDP			PLDP		
	2018.	2019.	Godišnja promjena (%)	2018.	2019.	Godišnja promjena (%)
1	8.319	8.487	2,0	10.775	10.985	1,9
2	7.370	7.592	3,0	7.604	7.618	0,2
3	5.322	5.490	3,2	5.796	5.834	0,7
5	2.313	2.326	0,6	2.502	2.520	0,7
7	6.290	6.683	6,2	7.285	7.604	4,4
8	5.797	5.981	3,2	9.858	9.973	1,2
Sve ceste	4.139	4.259	2,9	5.623	5.727	1,8

Za svaku od izabranih cesta u obzir su uzeti usporedivi odsječci u godinama 2018. i 2019., a proračuni su obavljani uzimajući u obzir vozilo-kilometre (vkm).

Sve ceste: odnosi se na usporediv uzorak 427 brojačkih odsječaka ukupne duljine 1.913 km za PGDP i 425 brojačkih odsječaka ukupne duljine 1.908 km za PLDP.

Tablica 2.7. Promet autocesta 2018. – 2019. godine

Autocesta	PGDP			PLDP		
	2018.	2019.	Godišnja promjena (%)	2018.	2019.	Godišnja promjena (%)
A1	15.810	16.464	4,1	34.980	35.791	2,3
A2	13.409	14.260	6,3	23.510	24.451	4,0
A3	17.202	18.015	4,7	24.175	25.099	3,8
A4	9.218	9.741	5,7	17.848	18.331	2,7
A5	3.185	3.458	8,6	3.800	4.063	6,9
A6	14.228	14.808	4,1	23.772	24.382	2,6
A7	18.798	20.633	9,8	28.880	30.260	4,8
A8	7.624	7.886	3,4	11.568	11.869	2,6
A9	8.086	8.274	2,3	16.404	16.699	1,8
A11	4.377	4.970	13,5	4.406	5.045	14,5
Sve autoceste	13.740	14.368	4,6	25.679	26.402	2,8

A1: Zagreb – Karamatići; A2: Macelj – Zagreb; A3: Zagreb (istok) – Lipovac; A4: Goričan – Zagreb; A5: Osijek – Svilaj;
A6: Bosiljevo 2 – Rijeka; A7: Rupa – Šmrika; A8: Kanfanar – Matulji; A9: Umag – Pula; A11: Mraclin – Lekenik
Sve autoceste: 1.174 km autocesta.

korisnicima dati potrebnu potporu kako putem podataka o prometu tako i putem grafičkih prikaza tih podataka. Ovdje su dani tek neki od mogućih pokazatelja prometnih kretanja.

Gledajući općeniti odnos PGDP-a i PLDP-a brojačkih mjesta u 2019. godini, PLDP je, kao i u ranijim godinama, veći od PGDP-a. Usporedbom po pojedinim brojačkim mjestima korisnik lako može ustanoviti razlike između PGDP-a i PLDP-a koje su, u nekih cesta, naročito izražene zbog turističke i/ili tranzitne funkcije ceste. Jako povećan PLDP u odnosu na PGDP bitan je čimbenik smanjene razine usluge nekih cesta ili odsječaka cesta u ljetnom razdoblju.

U tablici 2.4. prikazana je raspodjela brojačkih mjesta na državnim cestama, autocestama, županijskim i lokalnim cestama u 2019. godini po razredima veličine prometa.

Brojačka mjesta koja su u 2019. godini imala najveći PGDP i PLDP posebno su izdvojena u tablicu 2.5.

Kako bi se usporedile osnovne značajke prometa državnih cesta u godinama 2018. i 2019., na usporedivom uzorku izračunan je PGDP i PLDP, kao i postotne promjene tih temeljnih pokazatelja. U godini 2019. za PGDP taj uzorak sadrži 427 brojačkih odsječaka ukupne duljine 1.913 km, a za PLDP 425 brojačka odsječaka ukupne duljine 1.908 km. Istovrsna analiza PGDP-a i PLDP-a i njihovih promjena izvedena

je posebno i za državne ceste 1, 2, 3, 5, 7 i 8. Proračun PGDP-a i PLDP-a izveden je na osnovi ostvarenih vozilo-kilometara (vkm) u odgovarajućim godinama.

U tablici 2.6. predočeni su PGDP i PLDP spomenutih pojedinačnih državnih cesta, odnosno dijelova tih cesta u godinama 2018. i 2019., te PGDP i PLDP opisanog uzorka svih državnih cesta. Za godine 2018. i 2019. u tablici su predstavljene i postotne promjene kako PGDP-a tako i PLDP-a.

Metodološki gledano, istovrsna analiza obavljena je i za izabrani uzorak autocesta i odgovarajućih brojačkih odsječaka tih autocesta. Ponovno, PGDP i PLDP tih autocesta, odnosno njihovih dijelova, utvrđen je koristeći vozilo-kilometre na usporedivom uzorku autocesta duljine 1.174 km. Ključni rezultati proračuna PGDP-a i PLDP-a izabranih autocesta i njihovih odsječaka za obje godine predstavljeni su u tablici 2.7., u kojoj su dani i godišnji postotci promjene kako PGDP-a tako i PLDP-a opisanog uzorka autocesta.

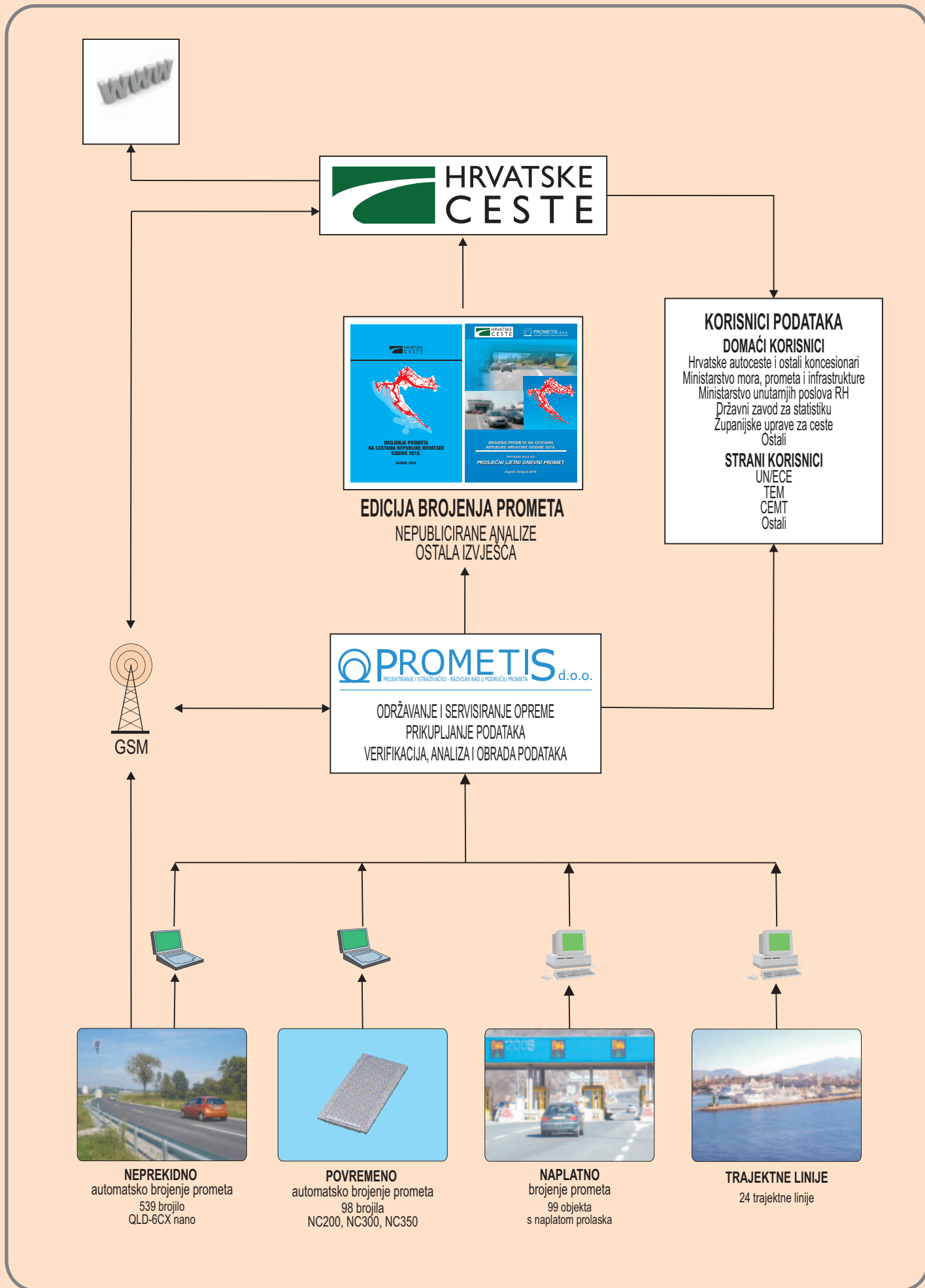
Na slikama 2a. i 2b. dodatno su grafički predočeni podatci prikazani tablicama 2.6. i 2.7. Na slici 3. predočen je broj vozila koja su koristila cestovne građevine s naplatom uporabe u razdoblju između godina 2005. i 2019. Zbog promjena u tehnici naplate na Krčkom mostu, u novije vrijeme postoji samo podatak o godišnjem broju vozila u smjeru prema

otoku. Za neke građevine ne raspolaže se podatkom o prometu vozila naplatne skupine IX (vozila oslobođena plaćanja korištenja cestovnih građevina i vozila kojih se prolazak posebno naplaćuje).

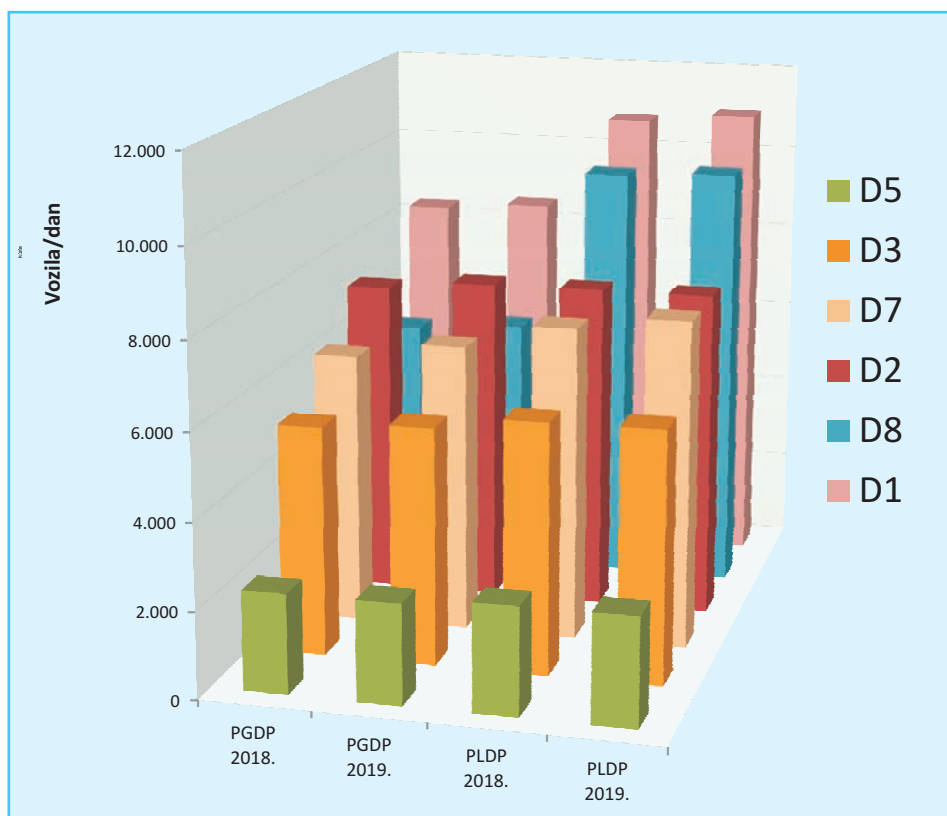
PGDP državnih cesta porastao je u 2019. godini na ukupnom uzorku usporedivih dionica za 2,9% u odnosu na prethodnu godinu, a PLDP za 1,8%.

Također na temelju usporedivog uzorka brojačkih dionica koji se može komparirati s prometom iz 2018. godine, zajednički PGDP državnih cesta i autocesta u 2019. godini veći je 4%. Istim metodološkim pristupom ustanovljen je porast PLDP-a za 2,6%.

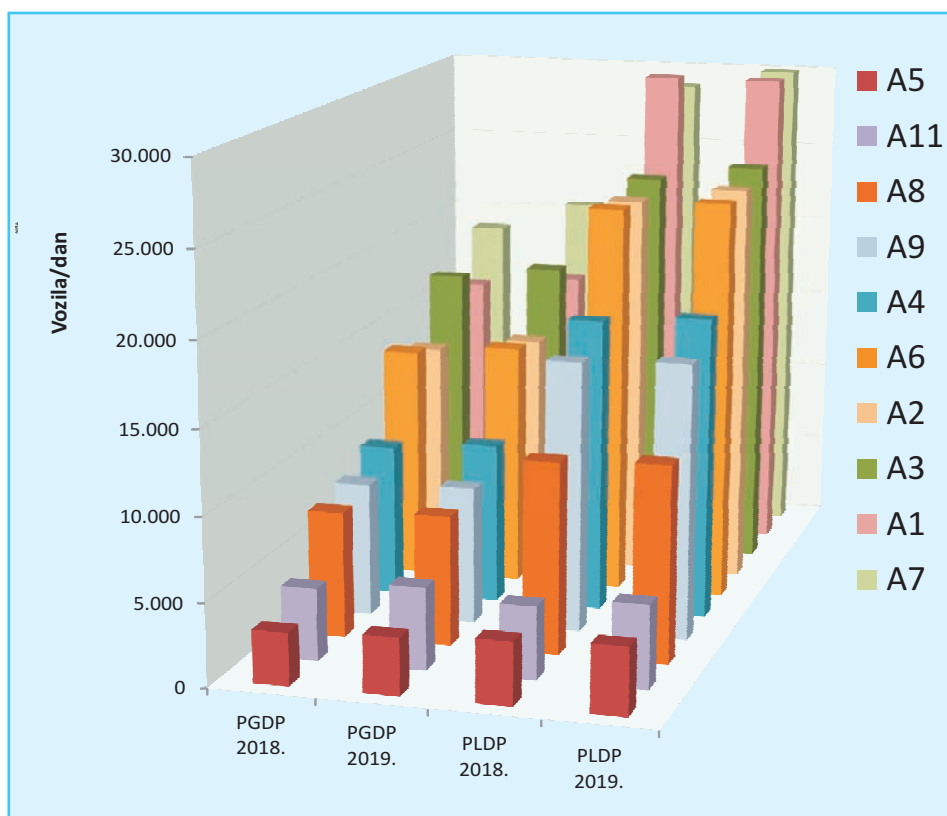
PGDP državnih cesta i autocesta u 2019. godini iznosio je 8.104 vozila, a PLDP 13.603 vozila.



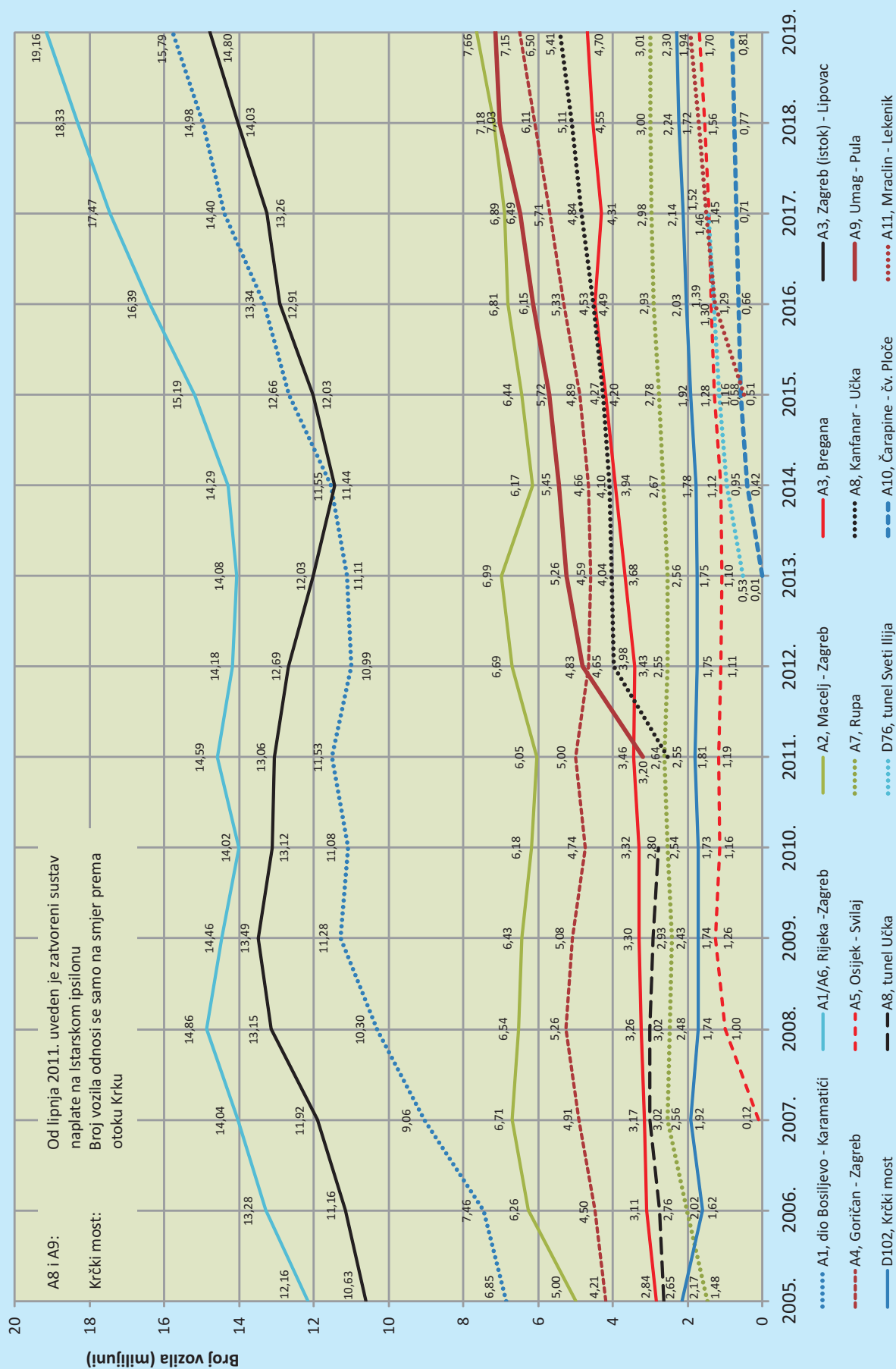
Slika 1. Informacijski sustav brojenja prometa



Slika 2a. PGDP i PLDP usporedivih odsječaka izabranih državnih cesta 2018. i 2019.




Slika 2b. PGDP i PLDP usporedivih odsječaka izabranih autocesta 2018. i 2019.



Slika 3. Broj vozila koja su koristila cestovne građevine s naplatom uporabe

PGDP I PLDP S OPĆIM PODATCIMA O BROJAČKIM MJESTIMA I ODSJEČCIMA



3. PGDP I PLDP S OPĆIM PODATCIMA O BROJAČKIM MJESTIMA I ODSJEČCIMA

Podatci o PGDP-u i PLDP-u brojačkih mjesta u 2019. godini sažeto su prikazani u trećem poglavlju, zajedno s pripadnim općim podacima o brojačkim mjestima i brojačkim odsječcima. Poglavlje sadrži četiri tablice. U prvoj su podatci s državnih cesta, u drugoj s autocesta, u trećoj sa županijskih cesta, a u četvrtoj s lokalnih i nerazvrstanih cesta. Poredak brojačkih mjesta u tablicama određen je pripadnošću brojačkog odsječka pojedinoj cesti te položajem brojačkog mjesta odnosno odsječka uzimajući u obzir vođenje ceste.

Sve se ceste raščlanjuju na odsječke ili dionice. Cestovni se odsječci (dionice), ovisno o svrsi za koju se to radi, mogu različito definirati. U brojenju, odnosno mjerenju prometa, pod cestovnim brojačkim odsječkom misli se na onaj na kojem se promet ne mijenja po svom sastavu u pogledu strukture vozila kao i u pogledu raspodjele po izvorištima i odredištima te po svrhama vožnje. To zapravo znači da cestovni brojački odsječak određuju dva susjedna račvališta, bez obzira na formalni status račvališta. Time se ujedno pretpostavlja da između tih susjednih račvališta nema ni ulijevanja niti izlijevanja prometa. Na tako određenom odsječku može se, na izabranom poprečnom presjeku, uspostaviti brojačko mjesto.

Rad na odgovarajućem redefiniranju cestovnih brojačkih odsječaka započet je studijom *Uspostava novog sustava brojenja prometa u Republici Hrvatskoj*. To redefiniranje je, uz stvarne promjene na samoj cestovnoj mreži, uzrok razlikama što se daju uočiti od godine do godine u iskazivanju duljina cestovnih brojačkih odsječaka. U ovoj su publikaciji svi brojački odsječci definirani kao odsječci razvrstanih javnih cesta između susjednih račvališta s drugim razvrstanim javnim cestama ili, u slučajevima kad je brojačko mjesto smješteno pri graničnom prijelazu, graničnog prijelaza i račvališta s razvrstanom javnom cestom.

Pri utvrđivanju brojačkih mjesta i brojačkih odsječaka težilo se ostvarenju reprezentativnog uzorka

brojačkih mjesta neprekidnoga i povremenoga automatskog brojenja prometa.

Na priloženom kartografskom prikazu pod nazivom *Prosječni godišnji dnevni promet na odabranim cestama u 2019. godini* (mjerilo 1:950.000) vidi se na koji je način promet nekog brojačkog mjesta pridružen cestovnim odsječcima.

Brojačko je mjesto određeno oznakom i nazivom. Na taj se način olakšava prepoznavanje izvora podataka. U ovoj se publikaciji koriste oznake brojačkih mjesta koje su po prvi puta uvedene u publikaciji s podacima o prometu u 2003. godini. Dakle, svako brojačko mjesto označeno je četveroznamenkastim brojem, kojem odgovara i odabrani toponim.

Prva dva broja četveroznamenkaste oznake predstavljaju redni broj kvadranta zemljovida s tim da su granice kvadranta meridijani i paralele koji su razdvojeni za 30' zemljopisne dužine odnosno širine. Preostale dvije znamenke redni su broj brojačkog mjesta unutar kvadranta. Oznaka brojačkog mjesta ne sadrži naznaku načina brojenja prometa. Ovakvo označavanje korisnicima olakšava primjenu sve češće rabljenih računalnih GIS-aplikacija i pronalaženje brojačkih mjesta na zemljopisnim kartama te ostvaruje potrebnu nezavisnost od promjena u razvrstaju cesta. Postoji i zaliha brojčanih oznaka za brojačka mjesta koja će se uvesti u budućnosti.

I u naplatnom brojenju prometa vrijedi opisani opći sustav označavanja brojačkih mjesta, s time da se vodi računa o vrsti naplatne postaje, pa tako čelna naplatna postaja koja gradnjom autoceste postane bočna dobiva i novu brojčanu oznaku.

Od 2003. godine promijenjeni su i nazivi virtualnih brojačkih mjesta na cestovnim građevinama s naplatom prolaska vozila. Kako bi se što širem krugu korisnika olakšala uporaba podataka, nazivi virtualnih brojačkih mjesta za koje se predočuju podatci o prometu na pojedinim brojačkim odsječcima tih građevina određeni su nazivom naplatne postaje i

jednom od četiri glavne strane svijeta prema kojoj je, u odnosu na naplatnu postaju, usmjeren brojački odsječak. To se ne odnosi na *Krčki most* i naplatnu postaju *Rupa* (ta brojačka mjesta i nisu virtualna). Virtualno brojačko mjesto takvo je brojačko mjesto na kojem se podatci o prometu ne dobivaju s brojila prometa smještenog na pripadnoj brojačkoj dionici, već se izračunavaju na osnovu podataka s nekih drugih prikladnih brojačkih mjesta. Naziv brojačkog odsječka određen je prema krajnjim točkama, a ukupna duljina odsječka iskazuje se u kilometrima.

Za pojedino brojačko mjesto i njemu pripadajući brojački odsječak u pravilu su predočeni izračunani ili procijenjeni PGDP i PLDP, a tamo, gdje to nije bilo ili moguće ili potrebno, PDP. Podatak za mjesto neprekidnog ili naplatnog brojenja koji je procijenjen označen je plavom bojom, a ako se radi o PDP-u podatak je označen ljubičastom bojom, a svaku tablicu prate objašnjenja korištenih boja i oznaka. U tablici 3.1. su podatci za državne ceste, u tablici 3.2. za odsječke autocesta (prema Odluci o razvrstavanju javnih cesta i prema Pravilniku o označavanju autocesta, njihove stacionaže, brojeva izlaza i prometnih čvorišta i odmorišta – NN 73/2003), u tablici 3.3. za županijske ceste, a u tablici 3.4. za lokalne i tri nerazvrstane ceste. Tablice sadrže i podatke o načinu brojenja, te o nazivima i duljinama brojačkih odsječaka.

Podatci su u tablicama u ovom poglavlju poredani prema rastućem broju (oznaci) ceste i poziciji brojačkog mjesta na dotičnoj cesti, sukladno njenu opisu (nazivu).

Kao i u svim do sada izdanim publikacijama serije *Brojenje prometa na cestama Republike Hrvatske*, utvrđena je pripadnost svakog brojačkog mjesta i pripadajućeg brojačkog odsječka razvrstanim javnim cestama u skladu s važećim odlukama o razvrstavanju javnih cesta.

Kad spominjemo Odluku o razvrstavanju javnih cesta, nije naodmet podsjetiti i na definicije autoceste i brze ceste (temeljem Zakona o sigurnosti prometa na cestama, NN 67/2008). Autocesta je definirana kao javna cesta posebno izgrađena i namijenjena isključivo za promet motornih vozila, koja ima dvije fizički odvojene kolničke trake (zeleni pojas, zaštitnu ogradu i sl.) za promet iz suprotnih smjerova sa po najmanje dvije prometne trake širine najmanje 3,5 m, a s obzirom na konfiguraciju terena – i po jednu traku za zaustavljanje vozila u nuždi širine najmanje 2,5 m, bez raskrižja s poprečnim cestama i željezničkim ili tramvajskim prugama u istoj razini, u čiji se promet može uključiti, odnosno isključiti samo određenim i posebno izgrađenim priključnim prometnim trakama za ubrzavanje ili usporavanje, odnosno priključnim rampama, kojom je omogućen siguran prometni tok vozila brzinom od najmanje 80 km/h i koja je kao autocesta označena propisanim prometnim znakom. Brza cesta je javna cesta rezervirana za promet isključivo motornih vozila, koja ima sva raskrižja s drugim prometnicama u dvije ili više razina, ima jedan ili dva razdvojena kolnička traka, u pravilu nema zaustavnih trakova i kao takva je označena propisanim prometnim znakom.

Tablica 3.1. PROSJEČNI GODIŠNJI I PROSJEČNI LJETNI DNEVNI PROMET S OPĆIM PODATCIMA O BROJAČKIM MJESTIMA

DC 2019.

Oznaka ceste	Brojačko mjesto		Promet		Način brojenja	Brojački odsječak		
	Oznaka	Ime	PGDP	PLDP		Početak	Kraj	Duljina (km)
1	1101	Macelj	2200	2689	NAB	Ž2258	D207	8,9
1	1104	Đurmanec	3727	4619	NAB	D207	D206	4,7
1	1122	Čveki	5116	5072	NAB	D35	Ž2158	2,3
1	1146	Sveti Križ Začretje	5366	5404	NAB	Ž2158	Ž2195	6,0
1	1128	Zabok	11839	11789	PAB	Ž2264	D205	3,5
1	1927	Veliko Trgovišće	12346	12499	NAB	D307	Ž2217	4,5
1	1937	Pojatno	18071	18491	NAB	Ž3036	A2	7,2
1	1935	Gornji Stupnik	5945	7501	NAB	L31102	Ž3061	1,9
1	1929	Klinča Sela	10683	12495	NAB	Ž3106	L31143	1,7
1	1928	Izimje	6953	8696	NAB	Ž3102	L31136	2,6
1	1954	Lug - jug	5999	7781	NAB	Ž3146	D228	5,7
1	3114	Karlovac	24283	26537	NAB	D228	D3	3,9
1	3101	Tušilović	10309	14271	NAB	Ž3188	L34082	3,6
1	3105	Blagaj	5915	9989	NAB	L34120	L34140	11,4
1	3106	Slunj	6786	11013	NAB	L34140	Ž3258	4,7
1	4313	Sadilovac	1813	2347	NAB	L34160	L59136	6,7
1	4308	Prijeboj - sjeveroistok	1899	3016	NAB	L59027	Ž5201	9,3
1	4302	Prijeboj	5911	11548	PAB	D429	L59045	7,9
1	4309	Korenica	6286	12076	NAB	D52	L59045	2,4
1	4304	Jošan	4201	9244	NAB	L59064	Ž5195	12,3
1	4901	Mutilić (Udbina)	1970	3974	NAB	L59101	L59117	7,9
1	4929	Gračac - sjever	2270	4157	PAB	L63032	D27	2,1
1	4907	Gračac - istok	1990	2971	NAB	D27	L63033	3,4
1	5002	Pađene	1779	2733	NAB	L65008	D59	3,2
1	5010	Stara Straža	2729	4024	NAB	D59	L65004	2,3
1	5418	Kijevo	1581	2108	NAB	Ž6058	Ž6083	18,4
1	5524	Sinj	7741	8534	NAB	Ž6118	D219	3,3
1	5504	Brnaze	11719	13405	NAB	D60	L67041	1,7
1	5526	Dicmo	12385	14104	NAB	Ž6116	Ž6120	2,7
1	5523	Dugopolje	30004	38130	NAB	A1	D56	3,6
1	5441	Dračevac	41905	49301	NAB	D56	D8	8,7
2	1203	Dubrava Križovljanska	3188	3509	NAB	GP	L25001	0,7
2	1208	Majerje	9576	9823	NAB	Ž2046	Ž2037	2,5
2	1235	Hrašćica	5043	5284	NAB	L25194	D35	4,6
2	1255	Varaždin obilaznica jug	4531	5021	PAB	D35	Ž2050	3,9
2	1266	Poljana Biškupečka	6017	6458	NAB	Ž2050	D228	4,2
2	1210	Varaždin - jug	17570	17067	NAB	D528	D3	4,9
2	1244	Trnovec Bartolovečki	8990	8778	NAB	Ž2053	L25082	1,8
2	1307	Ludbreg - zapad	7255	7140	NAB	L25094	Ž2075	1,9
2	1308	Ludbreg - istok	6277	6197	PAB	D24	L25104	1,5
2	1323	Koprivnica - jug	8698	8635	NAB	D41	D41	2,9
2	1312	Plavšinc	6190	6057	NAB	L26034	L26100	1,6
2	1405	Đurđevac - zapad	5101	5220	PAB	Ž2183	D43	5,6
2	1403	Đurđevac	7042	7175	NAB	Ž2247	L26112	3,3
2	2201	Kloštar Podravski	5851	6026	NAB	Ž2185	L40001	3,6

Tablica 3.1. PROSJEČNI GODIŠNJI I PROSJEČNI LJETNI DNEVNI PROMET
S OPĆIM PODATCIMA O BROJAČKIM MJESTIMA /nastavak/

DC 2019.

Oznaka ceste	Brojačko mjesto		Promet		Način brojenja	Brojački odsječak		
	Oznaka	Ime	PGDP	PLDP		Početak	Kraj	Duljina (km)
2	2217	Pitomača - istok	6392	6475	NAB	Ž4002	L40005	5,4
2	2203	Virovitica	8405	8335	NAB	L40020	Ž4024	9,0
2	2302	Cabuna	4711	4846	NAB	L40034	L40036	2,9
2	2307	Slatina obilaznica	3552	3674	NAB	Ž4025	D34	2,1
2	2305	Čačinci - jug	3406	3507	NAB	Ž4063	D314	4,4
2	2408	Feričanci - istok	4102	4485	PAB	Ž4058	Ž4075	2,4
2	2407	Našice	4612	4705	NAB	L44044	L44045	1,7
2	2406	Bizovac - zapad	6312	6255	PAB	Ž4067	Ž4060	0,4
2	2522	Osijek juž. obil. Višnjevac	10476	10336	PAB	A5	D7	5,6
2	2508	Osijek južna obilaznica	22981	20706	NAB	D7	Mandića	2,4
2	2523	Osijek juž. obil. Bosutsko	20969	20431	PAB	Ž4085	Vinkovačka	1,2
2	3701	Klisa aerodrom - sjever	5439	5339	NAB	L44115	D418	1,3
2	3723	Vukovar	10819	11386	PAB	D55	D57	4,3
2	3801	Sotin	4058	4292	NAB	Ž4152	L46013	2,7
2	3809	Ilok	1411	1572	NAB	Ž4199	Ž4200	3,5
3	1339	Hodošan - zapad	1053	1089	NAB	Ž2034	Ž2033	2,7
3	1315	Štefanec	3620	4268	PAB	Ž2022	L20028	2,9
3	1234	Čakovec	8790	8951	NAB	D20	Ž2031	1,9
3	1256	Nedelišće	16597	16083	PAB	D209	Ž2015	1,9
3	1205	Pušćine	12158	12150	NAB	D208	L20048	3,4
3	1221	Novi Marof	8251	8237	NAB	L25131	Ž2136	1,1
3	1245	Paka	4770	4883	NAB	Ž2134	Ž2171	2,1
3	2003	Blažev Dol	7885	7593	NAB	L31036	Ž3016	1,2
3	2032	Belovar	11529	11392	PAB	Ž1006	L10157	1,5
3	3003	Duga Resa	11215	12180	NAB	Ž3181	D23	3,7
3	3032	Lišnica	3103	3852	NAB	L34065	L34064	1,4
3	3005	Vrbovsko	1193	1769	NAB	L58032	L58037	8,3
3	2937	Skrad	1360	1783	PAB	L58030	L58102	6,5
3	2905	Delnice	NAB	D203	D32	1,8
3	2935	Gornje Jelenje	2598	3336	NAB	Ž5032	D501	0,5
5	2202	Terezino Polje	1105	1494	NAB	L40009	Ž4004	3,6
5	2214	Virovitica obilaznica sj.	1613	2014	NAB	Ž4249	D2	3,7
5	2215	Virovitica obilaznica jug	1510	1637	NAB	D2	Ž4251	4,4
5	2205	Grubišno Polje	4054	4169	NAB	Ž3094	Ž3139	2,7
5	2206	Končanica - zapad	2858	2883	NAB	L37118	Ž3138	2,3
5	2230	Doljani	5183	5262	NAB	Ž3291	Ž3172	2,3
5	2210	Kip	2004	2120	PAB	Ž3171	L37151	4,4
5	2213	Badljevina	2513	2561	NAB	Ž3272	L41002	0,4
5	3411	Filipovac	5678	5682	NAB	L41014	D47	3,1
5	3406	Cage	1256	1387	NAB	L42001	Ž3252	7,5
5	3412	Okučani	3657	3856	NAB	Ž4241	Ž4158	0,8
5	3410	Stara Gradiška	4970	6055	NAB	Ž4226	Ž4227	1,0
6	1806	Jurovski Brod	4109	5595	NAB	D228	L34005	0,6
6	1802	Ribnik	2345	3854	PAB	L34023	Ž3140	2,1
6	3108	Okić - zapad	2096	2355	PAB	L34094	L34093	2,6

Tablica 3.1. PROSJEČNI GODIŠNJI I PROSJEČNI LJETNI DNEVNI PROMET S OPĆIM PODATCIMA O BROJAČKIM MJESTIMA /nastavak/

DC 2019.

Oznaka ceste	Brojačko mjesto		Promet		Način brojenja	Brojački odsječak		
	Oznaka	Ime	PGDP	PLDP		Početak	Kraj	Duljina (km)
6	3102	Gvozd - zapad	1598	2424	NAB	L33075	Ž3186	0,8
6	3206	Maja	520	667	PAB	L33094	L33196	2,5
6	3210	Trgovi	421	517	NAB	Ž3234	L33167	1,4
7	2501	Duboševica	1412	1906	NAB	GP	Ž4011	1,0
7	2503	Karanac (Beli Manastir)	6747	7331	NAB	D517	D212	3,7
7	2505	Čeminac - sjever	5192	5700	PAB	L44010	Ž4054	3,9
7	2513	Osijek sj. obilaznica	10145	10487	NAB	Ž4257	Ž4068	10,4
7	2512	Čepin	7709	7698	NAB	D2	D4247	3,5
7	3705	Vuka	4953	4994	NAB	Ž4107	L44107	2,5
7	3634	Đakovo obilaznica	4912	5444	NAB	D515	A5	0,8
7	3606	Vrpolje	3902	4279	NAB	L44138	Ž4202	2,9
7	3615	Sikirevci - jug	2876	3318	NAB	Ž4220	L42049	4,3
8	2801	Pasjak	5343	9351	NAB	L58011	A7	3,9
8	2804	Mučići	6587	7962	NAB	Ž5016	L58015	0,9
8	2809	Pavlovac	8651	10102	PAB	D66	Ž5051	2,3
8	2917	Kostrena	3641	4529	NAB	L58054	D40	2,2
8	2923	Crikvenica	10236	18212	NAB	Ž5091	Ž5091	3,1
8	2928	N. Vinodolski - sjever	8515	15852	PAB	Ž5062	Ž5064	5,6
8	2929	Sibinj Krmpotski	4715	9399	NAB	Ž5109	L59001	13,3
8	4102	Sveti Juraj	3524	8306	PAB	D23	Ž5126	8,1
8	4105	Vlaka	2955	7193	NAB	L59028	D405	19,0
8	4107	Prizna - sjever	1580	3884	PAB	L59048	D406	25,0
8	4218	Cesarica	1192	2622	PAB	D406	D25	13,0
8	4207	Karlobag	1120	2406	NAB	D25	L63025	35,6
8	4802	Starigrad (Paklenica)	4315	8686	NAB	L63153	Ž6008	1,5
8	4925	Posedarje - istok	3802	8974	PAB	L63028	L63063	3,2
8	4810	Murvica	16096	21991	NAB	Ž6011	L63167	3,4
8	4825	Bibinje	14425	20932	NAB	D424	Ž6039	2,8
8	4814	Sukošan	7418	11616	PAB	Ž6040	Ž6045	7,2
8	5305	Pirovac	5415	10546	NAB	Ž6068	D59	2,9
8	5335	Vodice obilaznica	4535	7809	NAB	Ž6086	Ž6286	3,1
8	5308	Šibenik	15826	24051	NAB	Ž6088	L65037	3,0
8	5336	Ražine	15869	28717	NAB	D58	L65075	24,5
8	5309	Grebaštica	6011	11429	NAB	D58	Ž6127	12,0
8	5325	Primošten - jug	4249	8521	PAB	L65075	L65077	5,0
8	5407	Marina	5022	9161	NAB	L65078	Ž6130	3,6
8	5438	Plano	21510	28811	NAB	D315	D409	3,8
8	5423	Solin	49363	58446	NAB	Ž6137	Ž6139	0,2
8	5422	Stobreč	53998	62012	NAB	D410	Ž6143	3,1
8	5902	Jesenice	11823	14665	NAB	Ž6162	L67112	2,7
8	5916	Omiš - zapad	16248	18422	NAB	L67120	D70	0,7
8	5909	Mimice - istok	5181	9084	PAB	L67135	Ž6167	1,8
8	5910	Brela	5811	10318	NAB	D39	L67144	4,0
8	5926	Baško Polje	11954	22122	NAB	D76	L67179	1,0
8	6004	Živogošće	3144	6436	NAB	L67197	D412	9,1

Tablica 3.1. PROSJEČNI GODIŠNJI I PROSJEČNI LJETNI DNEVNI PROMET
S OPĆIM PODATCIMA O BROJAČKIM MJESTIMA /nastavak/

DC 2019.

Oznaka ceste	Brojačko mjesto		Promet		Način brojenja	Brojački odsječak		
	Oznaka	Ime	PGDP	PLDP		Početak	Kraj	Duljina (km)
8	6005	Gradac	2773	5837	PAB	L67205	L67204	3,3
8	6010	Rogotin	8978	14998	NAB	L69086	L69005	0,8
8	6501	Klek	5930	11048	NAB	L69029	Ž6279	7,9
8	6503	Zaton Doli	5534	10167	NAB	Ž6227	D414	6,1
8	6506	Doli	5976	11284	PAB	D414	L69045	3,4
8	6601	Zaton	9931	16223	NAB	L69047	Ž6254	9,1
8	6608	Vidikovac	18306	25133	NAB	D420	D223	7,8
8	6602	Kupari	17703	25368	NAB	L69050	Ž6243	0,6
8	6604	Gruda - jugoistok	4227	7471	NAB	L69055	Ž6241	1,6
9	6103	Metković	4526	5536	PAB	GP	D62	1,0
9	6104	Kula Norinska	8898	12364	NAB	L69013	L69012	2,2
10	2008	Sveta Helena	11452	11972	NAB	A4	D41	8,0
10	2030	Vrbovec obilaznica	10711	10717	NAB	D41	Ž3079	4,8
10	2143	Tremovački potok	4103	4221	NAB	D28	D22	11,1
14	1143	Mokrice	5382	5312	NAB	D307	Ž2197	4,1
14	1145	Bedekovčina	5435	5280	NAB	Ž2197	Ž2198	5,4
20	1319	Ivanovec	7804	8210	NAB	Ž2022	A4	1,7
20	1305	Prelog	4396	4414	PAB	Ž2038	Ž2033	5,7
20	1324	Koprivnica - sjever	4108	4375	NAB	L26154	D2	4,5
22	1233	Moždenec	3367	3374	NAB	D3	D24	2,3
22	1228	Vukovec	1337	1397	PAB	L26003	L26047	2,6
22	2125	Trema	2394	2287	NAB	L26069	Ž2228	0,8
23	3008	Belavići	3353	4117	NAB	L34062	Ž3176	6,4
23	3013	Skradnik	2002	2748	PAB	Ž3256	Ž3255	2,8
23	3014	Munjava (Josipdol)	1199	1527	NAB	D42	L34137	0,4
23	3028	Modruš	412	570	PAB	L34136	L59007	15,6
23	4201	Brinje	873	1242	PAB	L59015	Ž5110	5,2
23	4101	Senj - istok	3994	8035	NAB	L59009	D8	11,0
24	1238	Poznanovec	7762	8226	NAB	Ž2201	Ž2168	0,8
24	1230	Konjščina	4060	4026	NAB	Ž2170	L22022	0,6
24	1222	Novi Marof - zapad	3627	3719	NAB	L25134	L25132	0,9
24	1237	Ljubešćica	2998	2960	NAB	Ž2136	L25150	1,6
24	1309	Leskovec Toplički	1456	1537	PAB	Ž2111	L25154	3,6
25	4303	Bunić	612	753	PAB	L59064	Ž5156	2,7
25	4206	Budak	4499	5072	NAB	D50	D534	3,7
25	4209	Novoselo Trnovačko	1255	2067	NAB	Ž5162	Ž5163	1,2
26	2036	Konak	1744	375	NAB	A12	L31069	3,8
26	2144	Cerina	1003	922	NAB	Ž3284	D43	4,7
26	2111	Čazma - istok	1797	1874	PAB	D43	L37057	3,2
26	2112	Trnovitički Popovac	1345	1337	PAB	L37105	Ž3090	3,0
26	2211	Hrastovac	1493	1511	PAB	L37142	Ž3168	3,3
26	2218	Uljanik	1329	1366	NAB	L37145	L37142	3,0
27	4930	Gračac	1876	3409	PAB	D1	D50	2,0
27	4912	Zaton Obrovački	1663	3392	NAB	Ž6027	Ž6028	6,7
27	4914	Kruševo	1665	2822	PAB	Ž6025	L63069	3,7

Tablica 3.1. PROSJEČNI GODIŠNJI I PROSJEČNI LJETNI DNEVNI PROMET
S OPĆIM PODATCIMA O BROJAČKIM MJESTIMA /nastavak/

DC 2019.

Oznaka ceste	Brojačko mjesto		Promet		Način brojenja	Brojački odsječak		
	Oznaka	Ime	PGDP	PLDP		Početak	Kraj	Duljina (km)
27	4915	Benkovac	1863	3404	NAB	Ž6048	L63123	10,6
27	5317	Gornje Ceranje	1658	2387	PAB	Ž6064	Ž6066	7,4
27	5303	Gaćelesi	2348	3771	NAB	D59	Ž6071	5,4
28	2103	Sveti Ivan Žabno	6144	5829	NAB	Ž3041	Ž2229	4,1
28	2102	Predavac	8883	8356	NAB	Ž3022	D524	0,3
28	2104	Bjelovarska obilaznica	2987	3230	NAB	Ž3022	D43	6,7
28	2106	Prespa	5949	5795	NAB	Ž3048	Ž3087	0,7
28	2110	Bulinac	2840	2781	PAB	Ž3090	Ž3280	2,3
29	1232	Mače - istok	3537	3526	PAB	Ž2168	Ž2128	2,3
29	1231	Zlata Bistrica	3969	4121	NAB	D24	Ž2202	3,4
29	2004	Kašina	3525	3616	NAB	L10004	Ž1001	1,0
30	2043	Petina	22022	21671	NAB	A3	D30	5,9
30	2019	Lekenik	6162	5962	NAB	L33006	Ž3230	2,2
30	2020	Žažina	10733	10750	NAB	D36	Ž3156	0,3
30	3208	Brest Pokupski	6182	6594	NAB	Ž3242	D37	1,8
30	3205	Budičina	2233	2660	PAB	Ž3201	L33053	0,7
30	3311	Hrvatska Kostajnica	3563	4041	NAB	D224	L33159	2,0
31	2016	Kurilovec	5936	5997	PAB	A11	L31199	11,3
31	3209	Donje Taborište	162	206	PAB	Ž3194	L33029	3,2
32	1701	Prezid	800	916	PAB	GP	D305	8,7
32	1702	Smrečje	713	810	NAB	L58004	Ž5185	7,2
32	2903	Crni Lug	556	670	PAB	Ž5032	D3	10,7
33	5001	Knin - sjever	1213	1717	NAB	L65009	Ž6080	6,0
33	5003	Knin - jug	3543	4294	NAB	D1	Ž6056	4,0
33	5442	Moseć	3103	4150	NAB	D56	Ž6094	3,7
33	5412	Pakovo Selo	2280	3147	NAB	Ž6094	L65083	6,1
33	5322	Dubrava Šibenska	10527	16555	NAB	Ž6091	D8	1,8
34	2411	Podravska Moslavina	2185	2257	NAB	Ž4030	Ž4031	8,1
34	2419	Donji Miholjac obilaznica	1834	1877	NAB	Ž4032	D53	2,5
34	2402	Donji Miholjac - istok	3761	3935	PAB	D53	L44016	9,2
34	2405	Šag	5879	5734	NAB	Ž4051	L44028	2,8
35	1267	Vidovec	11432	10779	NAB	D2	Ž2061	4,1
35	1213	Greda	6494	6191	NAB	L25042	Ž2063	1,8
35	1216	Kaniža - zapad	5936	5901	NAB	Ž2084	Ž2102	2,0
35	1132	Novi Golubovec	2512	2599	PAB	Ž2257	D29	1,2
35	1123	Gornja Šemnica	2940	3080	NAB	Ž2125	Ž2122	1,6
36	1921	Orlovac	1744	2039	PAB	D1	Ž3106	31,0
36	1923	Pisarovina - jug	1784	1934	PAB	Ž3106	L31187	1,0
36	2022	Letovanić	1215	1399	PAB	L33008	D30	4,1
36	2021	Stupno	6036	5858	PAB	D30	D37	9,4
36	3201	Novo Selo Palanječko	2861	3086	NAB	Ž3206	L33055	1,2
36	2117	Stručec	3350	4080	PAB	Ž3161	L33017	0,8
36	2127	Popovača - zapad	5811	5772	NAB	A3	Ž3124	2,9
37	3203	Petrinja	9046	9209	PAB	D224	L33051	3,3
37	3202	Novo Selište	4847	5625	NAB	D30	Ž3198	3,2

Tablica 3.1. PROSJEČNI GODIŠNJI I PROSJEČNI LJETNI DNEVNI PROMET
S OPĆIM PODATCIMA O BROJAČKIM MJESTIMA /nastavak/

DC 2019.

Oznaka ceste	Brojačko mjesto		Promet		Način brojenja	Brojački odsječak		
	Oznaka	Ime	PGDP	PLDP		Početak	Kraj	Duljina (km)
38	3401	Pakrac - istok	1044	1074	PAB	D5	L41017	10,5
38	3504	Pasikovci	1007	1032	NAB	Ž4113	L41018	1,3
38	3505	Kuzmica	6007	5890	NAB	L41054	Ž4116	3,0
38	3507	Pleternica - istok	1197	1286	PAB	Ž4030	L41063	7,7
38	3605	Levanjska Varoš	655	751	PAB	Ž4144	L44120	4,0
39	5511	Cista Provo	987	2047	PAB	L67098	D60	6,1
39	5908	Cista Provo - jug	1501	3089	NAB	L67137	Ž6171	1,9
39	5903	Gornja Breła	2229	4895	NAB	Ž6166	L67134	7,3
41	1401	Gola	917	1039	PAB	Ž2116	Ž2115	3,9
41	1310	Petranec	2356	2473	PAB	Ž2114	Ž2113	1,3
41	1311	Sokolovac	4640	4584	NAB	L26006	L26073	3,0
42	3041	Gomirje	981	1134	NAB	A6	L58038	0,9
42	3010	Sveti Petar	1421	1566	PAB	L34099	Ž3254	3,9
42	4306	Saborsko - istok	759	1361	PAB	Ž5113	D429	24,1
42	4314	Čatrnja	5439	10534	NAB	L34161	D1	2,0
43	1314	Hampovica	3579	3850	NAB	Ž2183	Ž2236	9,8
43	2140	Kupinovac	5140	5411	NAB	Ž3028	D28	2,7
43	2105	Markovac	2888	3315	PAB	D28	D28	7,3
43	2145	Bjelovar	8130	7962	NAB	D28	D544	2,9
43	2108	Narta - sjever	4244	4143	NAB	D28	Ž3084	8,8
43	2015	Caginec	6791	6872	PAB	Ž3124	Ž3074	1,9
44	2750	Ponte Porton	1621	2673	PAB	L50043	Ž5209	9,4
44	2706	Fontana	3459	4586	PAB	L50029	Ž5013	2,9
44	2806	Lupoglav - sjever	4205	6219	NAB	L50080	Ž5014	3,4
45	2207	Veliki Zdenci	1682	1896	NAB	Ž3136	Ž3133	5,0
45	2209	Hercegovac	2389	2696	PAB	Ž3133	Ž3135	2,0
45	2128	Garešnica	5667	5636	PAB	Ž3165	D45	2,6
45	2115	Kapelica	3281	3482	NAB	D26	L37138	4,0
45	3321	Kutina - sjever	6159	6234	NAB	Ž3163	L33070	2,3
46	3708	Stari Mikanovci	3758	3924	NAB	Ž4133	Ž4166	4,7
46	3722	Vinkovci obilaznica	2817	2958	NAB	D518	D55	6,8
46	3711	Srijemske Laze	3580	3844	NAB	Ž4150	L46027	2,8
46	3712	Orolik	2845	3071	PAB	D57	D57	3,6
46	3804	Ilača - zapad	1799	2347	PAB	Ž4197	L46033	2,3
46	3810	Tovarnik	1802	2275	NAB	Ž4233	GP	2,1
47	3402	Jagma	773	823	PAB	Ž4236	Ž4112	2,0
47	3306	Bročice	2680	3491	NAB	Ž3250	Ž3253	2,0
47	3308	Slabinja	1022	1243	PAB	L33177	Ž3264	13,6
47	3207	Hrv. Kostajnica - zapad	924	1053	PAB	D30	L33165	6,6
48	2712	Tinjan	4466	5350	PAB	L50096	L50099	1,1
49	3509	Batrina - sjever	1287	1427	PAB	Ž4185	Ž4158	4,9
49	3531	Batrina - istok	2879	3086	NAB	Ž4158	Ž4244	2,2
50	4202	Brlog	1418	2817	PAB	L59016	Ž5127	2,9
50	4203	Otočac (Brlog)	3064	4430	NAB	A1	Ž5140	4,0
50	4205	Ličko Lešće	1677	2037	NAB	Ž5144	Ž5147	2,3

Tablica 3.1. PROSJEČNI GODIŠNJI I PROSJEČNI LJETNI DNEVNI PROMET
S OPĆIM PODATCIMA O BROJAČKIM MJESTIMA /nastavak/

DC 2019.

Oznaka ceste	Brojačko mjesto		Promet		Način brojenja	Brojački odsječak		
	Oznaka	Ime	PGDP	PLDP		Početak	Kraj	Duljina (km)
50	4219	Perušić	2297	2567	PAB	Ž5154	D25	5,6
50	4225	Gospić - jug	1842	2033	PAB	D25	A1	28,5
50	4931	Medak - jug	729	1054	PAB	D25	A1	28,5
50	4905	Sveti Rok	1396	1782	NAB	A1	L59116	1,5
51	3530	Bektež	1612	1653	NAB	Ž4117	L41045	2,4
51	3524	Eminovci	5934	5830	NAB	L41033	D38	3,2
51	3515	Oblakovac	1855	1974	NAB	D38	L41019	8,8
52	4204	Vrhovine	1472	2533	NAB	Ž5130	L59140	6,6
53	2401	Donji Miholjac - sjever	860	1111	NAB	GP	Ž4295	3,9
53	2417	Donji Miholjac	3300	3219	NAB	Ž4295	D34	2,4
53	2404	Beničanci	1528	1652	PAB	Ž4046	Ž4031	4,8
53	2409	Velimirovac	4885	5133	NAB	Ž4075	D2	3,2
53	3603	Gradac Našički	1948	2122	NAB	L44094	D51	10,3
53	3503	Čaglin	765	916	NAB	L41046	Ž4124	2,7
53	3607	Rastušje	3194	3325	NAB	L42038	L42039	2,8
53	3516	Slavonski Brod	8071	8715	NAB	D525	D72	2,1
54	4911	Jasenice	1628	3369	PAB	L63067	L63029	2,7
55	3706	Nuštar	8985	8625	NAB	Ž4134	L46007	2,2
55	3710	Kunjevci	6992	7520	NAB	Ž4192	Ž4193	0,6
55	3719	Županja	5010	6220	NAB	L46045	GP	0,8
56	4829	Tromilja	3403	3862	NAB	D502	Ž6021	3,0
56	4916	Raštevčić	2987	3445	NAB	L63178	L63203	0,8
56	5329	Bulić	1473	1870	NAB	L63151	L63151	1,5
56	5306	Skradin	2226	3889	NAB	Ž6075	G.A.P.	1,3
56	5413	Kljake	1544	1792	NAB	Ž6097	Ž6099	4,6
56	5503	Progon - jug	2655	2927	PAB	D219	Ž6116	2,1
57	3802	Negoslavci - jug	1098	1236	PAB	L46013	Ž4195	3,3
57	3805	Lipovac - sjever	493	675	PAB	L46052	L46061	0,8
58	5326	Šibenik - jug	12295	14537	PAB	luka	D8	3,0
58	5320	Vrpolje - zapad	4712	5717	PAB	D8	D531	12,9
58	5406	Seget Donji	2800	4427	NAB	Ž6129	D8	8,9
59	5006	Radučić - istok	1131	1609	PAB	L65008	Ž6054	6,0
59	5302	Kistanje	1067	1694	PAB	L65023	Ž6074	7,6
59	5319	Čista Mala - jug	2237	5310	NAB	Ž6071	D27	6,0
59	5324	Dubrava kod Tisnoga	1967	4163	PAB	L65031	D8	7,0
60	5505	Trilj	5889	6732	PAB	Ž6124	L67083	1,6
60	5510	Cista Velika	2943	3534	NAB	L67226	Ž6153	1,0
60	5901	Lovreć	3113	3691	NAB	L67101	Ž6173	0,9
60	6001	Grubine	7290	10370	NAB	L67159	Ž6186	2,6
60	6012	Vinjani Donji	5583	6520	NAB	D76	L67171	2,1
62	6014	Žagvozd	5343	8812	NAB	D76	L67143	0,3
62	6002	Ravča - zapad	943	1152	PAB	L67199	D512	1,0
62	6013	Vrgorac - zapad	1694	2516	PAB	D512	Ž6208	6,3
62	6101	Nova Sela	636	822	PAB	A10	L69008	2,0
64	2820	Pićan	2637	3114	NAB	L50086	L50123	1,6

Tablica 3.1. PROSJEČNI GODIŠNJI I PROSJEČNI LJETNI DNEVNI PROMET S OPĆIM PODATCIMA O BROJAČKIM MJESTIMA /nastavak/

DC 2019.

Oznaka ceste	Brojačko mjesto		Promet		Način brojenja	Brojački odsječak		
	Oznaka	Ime	PGDP	PLDP		Početak	Kraj	Duljina (km)
64	2831	Vozilići - sjever	4673	6880	PAB	D500	D66	1,4
66	3904	Loborika	7156	9899	PAB	D401	L50170	2,1
66	2747	Kujići	3760	5270	PAB	L50145	L50182	4,4
66	2817	Raša	3445	5235	PAB	D421	Ž5103	8,4
66	2815	Stepčići	6734	9284	NAB	L50185	D64	5,5
66	2805	Plomin	2203	3950	PAB	L50180	D402	9,5
66	2814	Medveja	4408	7350	NAB	Ž5082	Ž5050	7,7
66	2813	Opatija - jug	13217	18149	NAB	Ž5048	Ž5051	1,6
69	2306	Voćin	1124	1140	NAB	L40069	Ž4100	19,0
70	5918	Omiš - sjever	5387	8124	NAB	D8	Ž6165	4,1
72	3626	Slavonski Brod 2	11253	11153	NAB	D53	D423	2,7
74	1125	Žutnica	1511	1533	PAB	D207	L22013	8,1
74	1126	Bednja	2496	2553	NAB	L25013	L25108	3,7
75	2755	Marija na Krasu	4135	6515	NAB	L50005	D75	3,1
75	2708	Dajla	5202	9374	NAB	L50040	D301	5,5
75	2765	Vrvari	14423	21785	NAB	L50046	D302	0,7
75	2757	Funtana	7160	16064	NAB	L50091	Ž5071	5,8
75	2717	Bale	2552	4008	NAB	Ž5098	Ž5096	2,9
75	3905	Pula - sjever	11860	14298	PAB	Ž5117	L50160	2,3
76	6037	Poljica	4528	7688	PAB	Ž6178	L67150	2,2
76	6011	Vinjani Gornji	2133	2774	PAB	L67168	GP	1,8
77	2751	Žminj	3444	3744	NAB	Ž5077	L50132	2,7
77	3915	Vodnjan	5028	5810	NAB	L50144	Ž5101	2,2
100	4001	Predošćica	777	1909	PAB	L58084	D101	10,1
100	4006	Cres	2250	4641	NAB	D101	Ž5124	2,3
100	4003	Ćunski	2511	4756	NAB	L58115	Ž5157	6,3
102	2919	NP Krčki most	12610	23032	NB	Ž5189	D103	3,8
102	2922	Omišalj	11376	20720	NAB	Ž5083	L58065	2,3
102	2924	Sveti Vid	10828	20515	PAB	Ž5084	Ž5086	3,1
102	2934	Krk	6431	11695	NAB	Ž5131	Ž5131	2,3
102	2946	Punat - sjever	4076	8795	NAB	Ž5125	Ž5183	1,6
104	2947	Strilčići	3124	5677	NAB	L58070	L58085	3,6
105	4106	Barbat na Rabu	1731	4006	NAB	Ž5139	TP	6,4
106	4801	Most otok Pag	3587	8397	PAB	Ž6005	Ž6007	17,6
106	4822	Vulete	2433	6263	NAB	Ž6016	Ž6017	2,8
109	4813	Brbinj	375	958	PAB	D124	L63095	1,9
110	4815	Kukljica	1481	3076	PAB	L63171	L63110	4,9
113	5907	Supetar - jug	2735	4355	NAB	D114	L67172	4,2
115	5919	Gornji Humac	1571	3355	PAB	D113	Ž6192	1,0
116	5927	Dubovica	2061	3807	NAB	Ž6280	Ž6252	5,5
116	5917	Jelsa	1841	3645	NAB	L67194	L67196	26,3
117	5801	Vis	437	1054	PAB	Ž6212	L67212	0,5
118	6403	Žrnovo	1885	3214	NAB	L69073	L69073	1,5
120	6504	Babino Polje	516	972	NAB	L69037	D123	15,5
121	5304	Murter	2446	5220	PAB	Ž6250	Ž6250	2,8

Tablica 3.1. PROSJEČNI GODIŠNJI I PROSJEČNI LJETNI DNEVNI PROMET
S OPĆIM PODATCIMA O BROJAČKIM MJESTIMA /nastavak/

DC 2019.

Oznaka ceste	Brojačko mjesto		Promet		Način brojenja	Brojački odsječak		
	Oznaka	Ime	PGDP	PLDP		Početak	Kraj	Duljina (km)
126	5443	Trogir	10282	17475	NAB	Ž6133	Ž6134	0,7
200	2701	Plovanija	5818	10332	NAB	GP	D510	2,2
200	2718	Buje - zapad	5452	7261	PAB	Ž5209	Ž5070	2,5
201	2704	Štrped	2498	4680	PAB	L50026	D44	3,5
203	2936	Mala Lešnica	1273	2236	NAB	L58022	D3	9,7
204	3001	Pribanjci	1242	2517	PAB	L34055	D3	1,4
204	3040	Bosanci	1549	3282	NAB	D3	Ž3175	3,5
205	1109	Tuheljske Toplice	4258	4601	PAB	Ž2248	Ž2155	1,5
206	1112	Hum na Sutli	2852	2867	PAB	GP	D229	2,1
206	1133	Pregrada	4120	4148	PAB	Ž2118	D507	1,5
206	1105	Petrovsko	1415	1414	PAB	Ž2120	D1	9,1
207	1124	Hromec	3186	3944	NAB	GP	Ž2096	5,3
208	1202	Trnovec	1022	1089	NAB	GP	Ž2009	2,6
209	1001	Mursko Središće	5141	5717	NAB	Ž2003	L20003	0,9
209	1201	Šenkovec	11868	12318	NAB	Ž2016	D227	2,9
209	1257	Šenkovec - jug	18219	18487	PAB	D227	D3	2,8
210	1408	Repaš	594	677	NAB	Ž2116	L26037	3,1
210	1402	Virje	1241	1345	PAB	Ž2114	L26102	3,2
211	2410	Baranjsko Petrovo Selo	368	419	PAB	GP	D517	2,0
212	2502	Suza	2200	2510	NAB	Ž4037	L44011	4,9
213	2511	Bijelo Brdo	3740	4319	NAB	L44084	L44085	3,9
213	2601	Erdut	2175	2279	PAB	D519	Ž4093	6,6
214	4501	Posavski Podgajci	1737	1993	NAB	Ž4230	L46054	7,6
216	3109	Miholjsko	2299	2609	NAB	Ž3224	L34144	4,5
217	4301	Ličko Petrovo Selo	2309	3474	NAB	D504	GP	3,0
218	4305	Donji Lapac	425	651	PAB	Ž5169	Ž5168	3,6
218	4923	Mazin - jug	148	248	PAB	L59118	D1	21,6
219	5502	Progon - istok	817	916	PAB	D56	L67031	2,0
219	5501	Obrovac Sinjski	466	512	PAB	L67016	Ž6122	1,6
220	5520	Čaporice	4391	5696	NAB	Ž6260	D60	4,5
220	5506	Kamensko	1886	3007	NAB	Ž6125	L67104	4,5
223	6605	Gornji Brgat	1146	1721	PAB	GP	L69048	4,5
224	3304	Sunja	2027	2093	NAB	Ž3244	Ž3211	1,9
224	3309	Gornji Hrastovac	827	870	PAB	L33119	L33126	1,5
225	1924	Šenkovec - istok	2397	2574	PAB	Ž3033	Ž3035	1,2
225	1925	Zaprešić - istok	18120	17821	PAB	Ž2186	D1	4,1
227	1243	Brezje	5691	5746	NAB	Ž2015	D209	2,4
228	1805	Kamanje	1367	1430	NAB	L34021	Ž3296	7,2
228	1934	Mahično	5240	5641	NAB	Ž3143	D1	6,4
229	1127	Zagorska Sela	616	630	NAB	L22025	D205	4,0
231	1933	Sveta Nedelja	20683	19430	NAB	Ž3061	A3	0,6
232	3316	Drenov Bok	282	312	NAB	Ž3249	D47	12,8
300	2705	Grando	5323	6777	PAB	L50006	L50008	2,8
301	2720	Bužinija - jug	5708	9248	PAB	D75	Ž5070	3,7
302	2711	Žbandaj	12059	17245	PAB	L50089	Ž5072	3,6

Tablica 3.1. PROSJEČNI GODIŠNJI I PROSJEČNI LJETNI DNEVNI PROMET
S OPĆIM PODATCIMA O BROJAČKIM MJESTIMA /nastavak/

DC 2019.

Oznaka ceste	Brojačko mjesto		Promet		Način brojenja	Brojački odsječak		
	Oznaka	Ime	PGDP	PLDP		Početak	Kraj	Duljina (km)
303	2716	Sošići	7457	13860	PAB	Ž5096	L50128	7,4
306	4821	Privlaka - sjever	4065	9050	PAB	L63168	Ž6273	2,9
306	4808	Kožino	11154	21333	NAB	L63049	L63052	2,3
307	1936	Oroslavje	5220	4906	NAB	L22069	L22069	0,5
307	1901	Stubičke Toplice	6305	6376	PAB	L22071	Ž2200	1,7
307	1236	Gusakovec	1017	1115	PAB	Ž2201	L22078	5,2
310	1953	Jastrebarsko	4010	3973	NAB	31139	A1	4,6
401	3911	Pula aerodrom	3737	6096	PAB	D66	Ž5120	1,6
407	4827	Zadar	21001	27914	PAB	luka	D8	3,8
408	2035	Velika Gorica sj. obilaz.	6427	5143	NAB	zr. luka	D30	3,8
413	6038	Ploče	2880	3694	NAB	D425	Ž6216	1,0
414	6401	Golubnica	2017	4422	PAB	Ž69025	D415	6,7
414	6502	Putniković	1768	3534	NAB	Ž6226	L69030	6,0
414	6505	Zamaslina	3264	5729	NAB	L69066	D8	5,1
415	6404	Košarni Do	1106	2282	NAB	L69026	D414	1,4
417	2517	Nemetin	4599	4789	PAB	Luka	D2	2,3
420	6609	Sustjepan	13034	15696	NAB	D8	luka	2,8
422	4828	Zemunik	3051	4250	PAB	D424	zr. luka	3,9
423	3625	Slavonski Brod 1	14012	13607	NAB	D514	D72	2,8
424	4820	Gaženica	10016	14097	NAB	D8	D422	3,9
429	4315	Selište Drežničko	5370	10935	NAB	D42	L59024	1,0
429	4311	Jezerce	5071	10880	NAB	L59025	D1	9,9
500	2811	Vranja	2455	3804	NAB	L50084	L50087	5,3
501	2926	čv. Oštrovica - jug	3381	7766	PAB	D3	Ž5059	7,4
501	2918	Križišće	1353	2531	NAB	Ž5063	L58107	3,7
502	4924	Smilčić - istok	1673	2362	PAB	Ž6023	Ž6019	6,6
503	4917	Kakma	3649	6317	PAB	L63126	L63119	1,5
507	1129	Martinišće	6027	5905	NAB	Ž2189	D205	2,0
510	2748	Kaštel - sjever	6641	11659	PAB	D200	Ž5209	0,6
512	6036	Makarska - istok	2061	2948	PAB	D8	Ž6198	5,6
512	6039	Stupica	1265	1968	NAB	Ž6198	Ž6199	8,2
514	3622	Slavonski Brod - istok	6108	6252	PAB	D53	D423	1,9
515	2418	Našice obilaznica	2090	2016	NAB	D2	Ž4168	2,0
515	3621	Bračevci	1607	1709	NAB	L44100	L44101	3,4
516	6701	Pločice	974	1730	PAB	D8	Ž6240	4,6
517	2504	Majiške Međe	1283	1347	PAB	Ž4041	L44030	1,2
517	2403	Belišće - sjever	1263	1409	NAB	L44026	Ž4050	4,5
518	2509	Brijest	5081	4896	NAB	D2	Ž4086	3,4
519	3704	Borovo - sjever	1269	1448	PAB	L44116	L46003	4,8
522	4918	Lovinac	2369	5586	NAB	L59112	Ž5165	7,8
525	3508	Krajačići	2085	2055	NAB	Ž4162	Ž4244	8,5
525	3525	Gornji Andrijevci	5906	5881	NAB	Ž4244	L42030	2,5
528	1265	Kneginec Donji	8134	8946	NAB	D2	Ž2070	1,4
540	2037	Komin	2005	1974	NAB	L31003	D3	0,3

... Nema podataka

PDP

Procjena

Tablica 3.2. PROSJEČNI GODIŠNJI I PROSJEČNI LJETNI DNEVNI PROMET
S OPĆIM PODATCIMA O BROJAČKIM MJESTIMA

AC 2019.

Ozn. ceste	Brojačko mjesto		Promet		Način broj.	Brojački odsječak	
	Ozn.	Ime	PGDP	PLDP		Opis	Dulj. (km)
A1	1916	Lučko - jug	38845	64141	NB	čv. Lučko - čv. Zdenčina	15,4
A1	1931	Zdenčina - jug	38167	64719	NB	čv. Zdenčina - čv. Jastrebarsko	6,7
A1	1920	Jastrebarsko - jug	35576	63019	NB	čv. Jastrebarsko - čv. Karlovac	18,2
A1	1804	Karlovac - jug	29077	55598	NB	čv. Karlovac - čv. Novigrad	11,5
A1	3027	Novigrad - zapad	28380	56206	NB	čv. Novigrad - čv. Bosiljevo 1	13,6
A1	3021	Bosiljevo 1 - zapad	29143	58744	NB	čv. Bosiljevo 1 - čv. Bosiljevo 2	3,9
A1	3009	čv. Bosiljevo 2 - jug	18620	44172	NB	čv. Bosiljevo 2 - čv. Ogulin	21,1
A1	3025	Ogulin - jug	17548	42690	NB	čv. Ogulin - čv. Brinje	28,3
A1	4214	Brinje - jug	17418	42568	NB	čv. Brinje - čv. Žuta Lokva	11,1
A1	4215	Žuta Lokva - jug	17052	40976	NB	čv. Žuta Lokva - čv. Otočac	11,5
A1	4216	Otočac - jug	16712	40399	NB	čv. Otočac - čv. Perušić	32,1
A1	4217	Perušić - jug	16544	40264	NB	čv. Perušić - čv. Gospić	11,2
A1	4919	Gospić - jug	16304	40006	NB	čv. Gospić - čv. Gornja Ploča	23,0
A1	4903	Gornja Ploča - jug	18302	45038	NB	čv. Gornja Ploča - čv. Sveti Rok	5,6
A1	4909	Sveti Rok - jug	18022	44995	NB	čv. Sveti Rok - čv. Maslenica	32,7
A1	4805	Maslenica - jug	18150	45073	NB	čv. Maslenica - čv. Posedarje	7,2
A1	4806	Posedarje - jug	17306	42469	NB	čv. Posedarje - čv. Zadar 1	3,6
A1	4809	Zadar 1 - jug	14019	34861	NB	čv. Zadar 1 - čv. Zadar 2	9,0
A1	4921	Zadar 2 - jug	14815	34873	NB	čv. Zadar 2 - čv. Benkovac	16,4
A1	5313	Benkovac - jug	13775	32179	NB	čv. Benkovac - čv. Pirovac	21,5
A1	5314	Pirovac - jug	12820	29025	NB	čv. Pirovac - čv. Skradin	9,8
A1	5315	Skradin - jug	13287	29393	NB	čv. Skradin - čv. Šibenik	9,2
A1	5316	Šibenik - jug	12144	26872	NB	čv. Šibenik - čv. Vrpolje	14,6
A1	5410	Vrpolje - jug	12232	26824	NB	čv. Vrpolje - čv. Prgomet	17,5
A1	5411	Prgomet - jug	10797	23117	NB	čv. Prgomet - čv. Vučevica	14,2
A1	5417	Vučevica - jug	10841	23148	NB	čv. Vučevica - čv. Dugopolje	14,1
A1	5517	Dugopolje - jug	11490	22213	NB	čv. Dugopolje - čv. Bisko	10,2
A1	5911	Bisko - jug	9526	19632	NB	čv. Bisko - čv. Blato na Cetini	18,1
A1	5912	Blato na Cetini - jug	9742	19698	NB	čv. Blato na Cetini - čv. Šestanovac	6,9
A1	6015	Šestanovac - jug	9307	18614	NB	čv. Šestanovac - čv. Zagvozd	11,5
A1	6017	Zagvozd - jug	5970	11773	NB	čv. Zagvozd - čv. Ravča	29,7
A1	6021	Ravča - jug	5890	11741	NB	čv. Ravča - čv. Vrgorac	9,7
A1	6028	Vrgorac - jug	5332	10589	NB	čv. Vrgorac - čv. Ploče	10,3
A1	6030	čv. Ploče - jug	4057	8168	NB	čv. Ploče - Karamatići	5,4
A2	1114	Đurmanec - sjever	9665	18988	NB	čv. Trakošćan - čv. Đurmanec	7,5
A2	1113	Krapina - sjever	10711	20845	NB	čv. Đurmanec - čv. Krapina	10,3
A2	1116	Začretje - sjever	13938	24249	NB	čv. Krapina - čv. Začretje	4,8
A2	1115	Mokrice - sjever	14792	25182	NB	čv. Začretje - čv. Mokrice	12,8
A2	1904	Zaprešić - sjever	18246	28678	NB	čv. Mokrice - čv. Zaprešić	16,5
A3	1910	Bobovica - zapad	12872	17638	NB	gr. Slovenije - čv. Bobovica	2,5
A3	2027	Zagreb (istok) - istok	29614	37692	NB	čv. Rugvica - čv. Ivanić Grad	16,5
A3	2114	Ivanić Grad - istok	26475	34794	NB	čv. Ivanić Grad - čv. Križ	9,5
A3	2121	Križ - istok	25627	33999	NB	čv. Križ - čv. Popovača	13,4
A3	2118	Popovača - istok	25298	33917	NB	čv. Popovača - čv. Kutina	17,7
A3	3302	Kutina - istok	22633	31143	NB	čv. Kutina - čv. Lipovljani	14,3

Tablica 3.2. PROSJEČNI GODIŠNJI I PROSJEČNI LJETNI DNEVNI PROMET
S OPĆIM PODATCIMA O BROJAČKIM MJESTIMA /nastavak/

AC 2019.

Ozn. ceste	Brojačko mjesto		Promet		Način broj.	Brojački odsječak	
	Ozn.	Ime	PGDP	PLDP		Opis	Dulj. (km)
A3	3323	Lipovljani - istok	22501	30998	NB	čv. Lipovljani - čv. Novska	6,8
A3	3405	Novska - istok	20605	28624	NB	čv. Novska - čv. Okučani	24,8
A3	3407	Okučani - istok	18329	25757	NB	čv. Okučani - čv. Nova Gradiška	15,4
A3	3510	Nova Gradiška - istok	17159	24380	NB	čv. Nova Gradiška - čv. Lužani	22,5
A3	3514	Lužani - istok	17021	24137	NB	čv. Lužani - čv. Slavonski Brod (zapad)	20,3
A3	3511	Slavonski Brod (zapad) - istok	13907	20468	NB	čv. Slavonski Brod (zap.) - čv. Slavonski Brod (ist.)	11,5
A3	3609	Slavonski Brod (istok) - istok	15361	21870	NB	čv. Slavonski Brod (istok) - čv. Sredanci	20,1
A3	3617	čv. Sredanci - istok	12499	18796	NB	čv. Sredanci - čv. Velika Kapanica	7,5
A3	3613	Velika Kapanica - istok	11600	17368	NB	čv. Velika Kapanica - čv. Babina Greda	12,6
A3	3714	Babina Greda - istok	11452	17387	NB	čv. Babina Greda - čv. Županja	12,2
A3	3716	Županja - istok	7635	12289	NB	čv. Županja - čv. Spačva	17,2
A3	3807	Spačva - istok	7492	12002	NB	čv. Spačva - čv. Lipovac	12,8
A4	1303	Čakovec - sjever	3878	11593	NB	čv. Goričan - čv. Čakovec	14,0
A4	1306	Ludbreg - sjever	6253	14435	NB	čv. Čakovec - čv. Ludbreg	8,2
A4	1212	Varaždin - sjever	7580	15821	NB	čv. Ludbreg - čv. Varaždin	7,2
A4	1215	Varaždinske Toplice - sjever	12921	21882	NB	čv. Varaždin - čv. Varaždinske Toplice	6,3
A4	1220	Novi Marof - sjever	11937	20960	NB	čv. Varaždinske Toplice - čv. Novi Marof	8,3
A4	1225	Breznički Hum - sjever	11933	20935	NB	čv. Novi Marof - čv. Breznički Hum	9,7
A4	1229	Komin - sjever	12435	21418	NB	čv. Breznički Hum - čv. Komin	12,3
A4	2002	Sveta Helena - sjever	12912	21814	NB	čv. Komin - čv. Sveta Helena	10,6
A5	2515	Osijek - jug	2760	3266	NB	čv. Osijek - čv. Čepin	8,8
A5	3620	Čepin - jug	3502	4124	NB	čv. Čepin - čv. Đakovo	23,8
A5	3616	Đakovo - jug	4095	4793	NB	čv. Đakovo - čv. Sredanci	21,0
A5	3629	čv. Sredanci - jug	267	304	NB	čv. Sredanci - čv. Svilaj	2,6
A6	3022	čv. Bosiljevo 2 - zapad	14485	24207	NB	čv. Bosiljevo 2 - čv. Vrbovsko	13,8
A6	3006	Vrbovsko - zapad	15013	24838	NB	čv. Vrbovsko - čv. Ravna Gora	15,3
A6	2906	Ravna Gora - zapad	14981	24855	NB	čv. Ravna Gora - čv. Delnice	11,0
A6	2910	Delnice - zapad	15903	26514	NB	čv. Delnice - čv. Vrata	8,9
A6	2915	Vrata - zapad	15774	26344	NB	čv. Vrata - čv. Oštrovica	12,4
A6	2933	Oštrovica - zapad	12332	18485	NB	čv. Oštrovica - čv. Kikovica (Rijeka)	9,0
A7	2818	NP Rupa	8239	16777	NB	čv. Rupa - čv. Jurdani	9,5
A7	2823	Rujevica - zapad	40257	51607	NAB	A8 - D427	6,0
A8	2741	Kanfanar - istok	6373	10572	NB	čv. Kanfanar - čv. Žminj	7,3
A8	2743	Žminj - istok	6074	9934	NB	čv. Žminj - čv. Rogovići	10,9
A8	2745	Rogovići - istok	7410	11540	NB	čv. Rogovići - čv. Ivoli	5,8
A8	2824	Ivoli - istok	8456	12495	NB	čv. Ivoli - čv. Cerovlje	4,9
A8	2826	Cerovlje - istok	8082	12043	NB	čv. Cerovlje - čv. Lupoglav	12,8
A8	2828	Lupoglav - istok	9086	12786	NB	čv. Lupoglav - čv. Vranja	5,9
A8	2830	Vranja - istok	10070	14111	NB	čv. Vranja - čv. Veprinac	9,7
A9	2729	Umag - jug	8121	17089	NB	čv. Umag - čv. Buje	6,0
A9	2731	Buje - jug	9370	19290	NB	čv. Buje - čv. Nova Vas	6,2
A9	2733	Nova Vas - jug	8192	17314	NB	čv. Nova Vas - čv. Višnjan	14,3
A9	2735	Višnjan - jug	7861	16369	NB	čv. Višnjan - čv. Baderna	7,6
A9	2737	Baderna - jug	8113	16628	NB	čv. Baderna - čv. Medaki	7,7
A9	2739	Medaki - jug	8538	17082	NB	čv. Medaki - čv. Kanfanar	7,4

Tablica 3.2. PROSJEČNI GODIŠNJI I PROSJEČNI LJETNI DNEVNI PROMET
S OPĆIM PODATCIMA O BROJAČKIM MJESTIMA /nastavak/

AC 2019.

Ozn. ceste	Brojačko mjesto		Promet		Način broj.	Brojački odsječak	
	Ozn.	Ime	PGDP	PLDP		Opis	Dulj. (km)
A9	2727	Kanfanar - jug	8880	16958	NB	čv. Kanfanar - čv. Vodnjan (sjever)	14,5
A9	3907	Vodnjan (sjever) - jug	7304	14373	NB	čv. Vodnjan (sjever) - čv. Vodnjan (jug)	6,2
A9	3909	Vodnjan (jug) - jug	7542	14330	NB	čv. Vodnjan (jug) - čv. Pula	6,9
A10	6105	čv. Ploče - istok	2206	4085	NB	čv. Kula Norinska - čv. Ploče	6,7
A11	2031	Mraclin - jug	5250	5316	NB	Mraclin - Buševac	9,0
A11	2047	Buševac - jug	4745	4827	NB	Buševac - Lekenik	11,2

Tablica 3.3. PROSJEČNI GODIŠNJI I PROSJEČNI LJETNI DNEVNI PROMET
S OPĆIM PODATCIMA O BROJAČKIM MJESTIMA

ŽC 2019.

Oznaka ceste	Brojačko mjesto		Promet		Način brojenja	Brojački odsječak		
	Oznaka	Ime	PGDP	PLDP		Početak	Kraj	Duljina (km)
1036	2049	Otok Svibovski	2060	1849	NAB	G.A.P.	L10161	4,7
1037	1939	Bregana Pisarovinska	1775	2118	NAB	L31186	Ž3106	3,1
2002	1249	Jalšovec	774	770	NAB	L20084	D227	1,2
2003	1322	Turčišće	2134	2185	NAB	L20030	Ž2023	2,8
2005	1242	Selnica	3207	3276	NAB	Ž2006	Ž2253	2,0
2009	1241	Macinec	2353	2278	NAB	L20005	D208	1,5
2015	1240	Nedelišće	4245	4122	NAB	L20052	D3	1,4
2022	1333	Mala Subotica	1012	1039	NAB	L20035	D20	2,3
2026	1334	Prelog - sjever	3006	2970	NAB	Ž2255	D20	3,6
2033	1335	Čehovec	2001	1939	NAB	L20058	D20	3,1
2040	1321	Kotoriba	2627	2610	NAB	L20045	Ž2041	2,2
2042	1131	Cvetlin	999	1903	NAB	G.P.	Ž2056	1,8
2043	1261	Zlogonje	116	135	PAB	G.P.	L25204	0,4
2050	1253	Remetinec	1248	1210	NAB	L25128	L25130	1,3
2063	1250	Črešnjevo	2962	2953	NAB	Ž2066	L25074	2,2
2072	1336	Struga	586	571	NAB	L25099	L25100	5,1
2076	1328	Veliki Otok	556	556	NAB	L26126	D20	3,9
2081	1330	Rasinja - sjever	681	664	NAB	Ž2112	D2	3,2
2081	1326	Rasinja	1758	1709	NAB	D2	L26004	2,1
2083	1142	Vrbno	578	659	PAB	L25176	D74	3,6
2089	1331	Križevci, Lepušićeva ulica	1945	1954	NAB	Ž2180	D22	5,8
2096	1134	Prigorje	1459	1557	PAB	D207	L22091	8,9
2101	1254	Vulišinec	1867	1905	NAB	L25108	Ž2058	2,5
2101	1262	Nova Ves Petrijanečka	1945	2005	PAB	L25070	D2	1,3
2114	1318	Sigetec	2042	2100	NAB	Ž2113	L26032	2,0
2114	1404	Molve	381	453	NAB	L26037	D210	3,3
2125	1130	Mihovljan - zapad	1393	1347	NAB	L22015	Ž2126	1,5
2143	1316	Hudovljani	784	777	NAB	L26094	L26094	3,8
2150	1325	Delovi	567	616	NAB	Ž2147	D2	6,3
2151	1135	Gaber	785	812	PAB	L22006	L22007	2,2
2155	1136	Klokovec	1726	1775	PAB	L22041	D507	2,3
2160	1137	Štrucljevo	1479	1525	PAB	Ž2161	Ž2195	5,0
2168	1258	Mali Bukovec	1906	1957	PAB	D29	D24	5,2
2169	1259	Borkovec	1556	1634	PAB	Ž2129	Ž2170	0,9
2175	1251	Kračevac	850	844	NAB	L25158	L25163	3,9
2183	1329	Virje	1135	1203	NAB	D2	D43	4,6
2186	1932	Zaprešić - sjever	8816	8628	NAB	Ž2195	L31079	2,8
2195	1138	Jezero Klanječko	2264	2296	PAB	D205	Ž2191	2,3
2195	1940	Pojatno - jug	4035	3996	NAB	L31022	Ž2186	1,6
2209	1327	Križevci, Teslina ulica	8228	7991	NAB	D22	L26138	1,1
2212	1332	Križevački Lemeš	1117	961	NAB	D41	Ž2228	4,6
2217	1938	Stubička Slatina	3486	3466	NAB	Ž2218	L22100	1,7
2220	1941	Ivanec Bistranski	4617	5188	NAB	Ž3007	G.A.P.	5,0
2224	2054	Karivaroš	1357	1408	PAB	L22098	D29	3,5
2231	2130	Siščani	582	578	PAB	D43	Ž3283	3,1

Tablica 3.3. PROSJEČNI GODIŠNJI I PROSJEČNI LJETNI DNEVNI PROMET
S OPĆIM PODATCIMA O BROJAČKIM MJESTIMA /nastavak/

ŽC 2019.

Oznaka ceste	Brojačko mjesto		Promet		Način brojenja	Brojački odsječak		
	Oznaka	Ime	PGDP	PLDP		Početak	Kraj	Duljina (km)
2248	1139	Jelenjak	1113	1190	PAB	Ž2151	Ž2241	5,8
2258	1102	Pleš (Bednja)	1432	1594	NAB	L25012	L25105	2,4
2264	1144	Bračak	6914	7011	PAB	Ž2197	D24	5,9
3002	1317	Križevci	2789	2746	NAB	L26064	Ž3034	1,8
3003	2133	Kraljevac	537	541	PAB	Ž2143	L26121	5,0
3016	2052	Brezovec Zelinski	2507	2465	NAB	L31037	Ž3017	2,4
3027	2225	Šandrovac	677	759	NAB	Ž3029	Ž2232	2,5
3034	2050	Dugo Selo - zapad	12682	12130	NAB	G.A.P.	L31108	2,1
3034	2051	Lonjica	3855	3802	NAB	Ž3075	L31051	1,6
3034	2006	Vrbovečki Pavlovec	3814	3772	PAB	L31054	Ž3052	2,4
3035	1948	Javorje	2151	2205	PAB	L31215	D225	1,7
3041	2055	Kloštar Ivanić	4059	4216	PAB	Ž3122	Ž3074	4,4
3055	1949	Donja Reka	3069	3368	PAB	Ž3104	D1	2,9
3061	1950	Žitarka	8142	8051	PAB	Ž3066	D1	1,9
3063	1947	Bestovje	9274	8408	NAB	D231	Ž3060	2,6
3064	1946	Rakitje	2162	1203	NAB	Ž3063	L31101	1,7
3067	1951	Donji Stupnik	2491	2746	PAB	L10166	D1	3,2
3070	2053	Rugvica	7663	7518	NAB	Ž3034	Ž3073	4,8
3074	2056	Gornja Greda	4009	4186	PAB	Ž3034	L31171	11,0
3082	2132	Donja Šušnjara	237	243	PAB	L37067	L37098	13,0
3090	2134	Tociljevac	472	482	PAB	L37074	Ž3092	9,0
3101	1942	Brlenić	2611	2550	NAB	Ž3297	L31136	3,7
3102	1945	Volavje	1727	1802	NAB	D1	L31135	4,6
3106	1943	Donja Zdenčina	3553	3986	NAB	D1	L31148	3,6
3106	1944	Kupinec	1496	1594	NAB	L31148	L10165	3,2
3121	2044	Lijeva Luka	563	592	NAB	Ž3041	L33012	6,8
3124	2124	Graberje Ivaničko	3644	3560	NAB	D43	Ž3126	5,9
3124	2126	Popovača	8112	8007	NAB	L33018	Ž3131	0,4
3124	3313	Kutina	5425	5357	NAB	Ž3212	Ž3213	3,4
3124	3314	Brestača	4574	4563	NAB	Ž3429	D47	4,1
3128	2129	Suhaja	1057	1064	NAB	D43	L37096	8,5
3133	2223	Ladislav	756	754	NAB	Ž3282	D45	7,8
3141	3029	Kučevice	396	545	NAB	L34059	L34026	0,9
3144	1808	Tomašnica	366	455	PAB	D6	L34034	2,0
3152	3121	Dugo Selo Lasinjsko	263	315	NAB	L33198	Ž3194	9,4
3167	2136	Ciglenica	1467	1516	PAB	D45	L37140	5,5
3168	3312	Poljana	1766	1817	NAB	Ž4236	Ž3167	5,6
3169	2226	Trojeglava	462	486	PAB	L37149	L37150	3,1
3175	3033	Ogulin - sjeveroistok	367	445	NAB	L34104	D42	12,1
3176	3034	Erdelj	607	723	NAB	L34102	L34103	3,7
3179	3036	Novigrad na Dobri	665	795	PAB	L34066	G.A.P.	0,9
3182	3030	Sveti Petar Mrežnički	2617	2886	NAB	Ž3184	Ž3183	3,4
3185	3120	Belaj	1846	2025	NAB	L34080	L34082	2,9
3186	3122	Podgorje	134	150	NAB	D6	L33077	6,3
3189	3118	Krnjak	486	522	NAB	L34116	D1	1,0

Tablica 3.3. PROSJEČNI GODIŠNJI I PROSJEČNI LJETNI DNEVNI PROMET
S OPĆIM PODATCIMA O BROJAČKIM MJESTIMA /nastavak/

ŽC 2019.

Oznaka ceste	Brojačko mjesto		Promet		Način brojenja	Brojački odsječak		
	Oznaka	Ime	PGDP	PLDP		Početak	Kraj	Duljina (km)
3201	3212	Hrastovica	1485	1544	NAB	D30	Ž3235	6,9
3229	3123	Staro Selo Topusko	528	718	NAB	L33080	Ž3228	12,2
3231	3211	Gornje Selište	655	711	NAB	D6	L33086	1,9
3234	3213	Ravno Rašće	255	280	NAB	D6	L33196	2,2
3252	3416	Stari Grabovac	2412	2497	NAB	Ž3250	L33145	11,2
3254	3031	Puškarici	1736	1900	NAB	L34098	D42	0,8
3256	3116	Slunj centar	1271	1878	NAB	L34151	D1	0,7
3258	3115	Gornje Taborište	2804	3144	NAB	D1	L34140	0,3
3266	3117	Gornji Popovac	890	1196	NAB	L34153	L34154	6,8
3272	2216	Badljevina - istok	618	612	NAB	Ž3172	D5	4,4
3284	2131	Marčani	377	383	PAB	D43	L31126	6,7
3290	3119	Kolarić	2408	3172	NAB	D1	L34125	1,2
3294	3320	Staza	896	965	NAB	D224	L33120	2,9
3294	3315	Donji Cerovljani	523	566	NAB	L33177	L33178	3,7
3297	1807	Podbrežje	1802	1402	NAB	L31185	Ž3099	3,2
3300	2123	Klokočevac	5402	5019	NAB	D28	Bjelovar	0,8
3301	2224	Koreničani	918	969	NAB	L37128	L37130	1,9
3301	2219	Pepelana	851	943	NAB	L40044	Ž4022	4,9
4002	2220	Otrovanec	2058	2110	NAB	D2	L40002	3,2
4002	2227	Velika Pisanica	615	632	PAB	L37081	D28	2,1
4007	2221	Rogovac	923	1015	NAB	D2	Ž4008	4,5
4022	2222	Borova	928	946	NAB	G.A.P.	L40024	2,3
4024	2310	Suhopolje	1073	1077	NAB	D538	L40027	1,8
4024	2309	Čađavica	417	436	NAB	L40041	D34	5,3
4030	2308	Krčeničnik	546	538	NAB	D34	Ž4045	10,2
4030	2311	Crnac	554	567	NAB	Ž4045	L40065	2,8
4030	2312	Orahovica	1411	1528	NAB	Ž4070	L40080	1,3
4030	3519	Ferovac	1274	1347	NAB	Ž4101	L41043	3,7
4030	3518	Gradac	2812	2863	NAB	L41056	D38	3,0
4031	2413	Šljivoševci	968	967	NAB	D53	Ž4049	2,6
4041	2518	Jagodnjak	1446	1513	NAB	D517	Ž4054	13,9
4042	2519	Lug	1800	1851	NAB	L44139	Ž4056	6,2
4050	2414	Belišće - istok	6658	6381	NAB	D517	Ž4051	3,3
4052	2415	Harkanovci	883	939	NAB	L44050	L44020	2,8
4067	2416	Brođanci	1253	1429	NAB	D2	Ž4081	5,3
4075	2412	Pribiševci	2891	3050	NAB	Ž4076	D53	2,8
4085	2520	Livana	8740	8449	NAB	Ž4247	G.A.P.	1,9
4100	3527	Donji Lipovac	561	596	PAB	L42010	Ž4158	4,4
4105	3627	Budimci	1664	1717	NAB	L44048	Ž4080	5,2
4106	3628	Krndija	565	633	NAB	Ž4105	L44105	3,4
4111	3727	Bobota	1995	1955	NAB	D2	L46002	3,1
4113	3522	Pasikovci - sjever	247	276	NAB	D38	L41022	5,5
4115	3521	Alilovci	1558	1521	NAB	Ž4101	G.A.P.	6,2
4116	3523	Vetovo	1882	1940	NAB	Ž4101	D51	7,0
4121	3728	Korog	558	528	NAB	Ž4122	Ž4148	6,3

Tablica 3.3. PROSJEČNI GODIŠNJI I PROSJEČNI LJETNI DNEVNI PROMET
S OPĆIM PODATCIMA O BROJAČKIM MJESTIMA /nastavak/

ŽC 2019.

Oznaka ceste	Brojačko mjesto		Promet		Način brojenja	Brojački odsječak		
	Oznaka	Ime	PGDP	PLDP		Početak	Kraj	Duljina (km)
4132	3724	Semeljci	2489	2612	NAB	Ž4130	Ž4133	1,5
4133	3725	Vrbica	1672	1741	NAB	Ž4148	D46	2,7
4137	3729	Bogdanovci	1501	1524	NAB	D55	G.A.P.	9,3
4141	3414	Cernik	4021	4049	NAB	Ž4139	Ž4158	1,9
4150	3730	Petrovci	1015	1076	NAB	G.A.P.	L46013	3,7
4158	3417	Mašić	3133	3266	NAB	L42005	Ž4156	7,0
4158	3413	Rešetari	6208	6423	NAB	Ž4142	Ž4143	3,0
4170	3731	Andrijaševci	2850	2972	NAB	Ž4166	Ž4167	5,8
4173	3811	Lovas	1498	1704	NAB	Ž4174	D46	5,9
4202	3517	Gromačnik	5107	4986	NAB	D525	D53	8,9
4202	3624	Bukovlje	6810	6618	NAB	L42040	Ž4187	3,9
4202	3631	Čajkovci	2432	2472	NAB	Ž4190	D7	4,8
4210	3623	Gornja Vrba	4365	4186	NAB	G.A.P.	Ž4215	2,3
4218	3735	Babina Greda	1562	1651	PAB	Ž4220	L46017	5,5
4224	3736	Komletinci	2583	2806	PAB	D537	Ž4225	11,0
4236	3415	Dobrovac	2130	2139	NAB	L41005	D47	4,0
4244	3526	Malino	2910	2993	NAB	L41067	Ž4204	3,7
4257	2521	Mece	4870	4731	NAB	L44033	Ž4042	6,2
4257	2506	Podravlje	8189	7938	NAB	Ž4042	G.A.P.	5,0
4299	4502	Vrbanja	1184	1278	NAB	Ž4229	Ž4230	8,7
5007	2753	Karojba	2272	3166	NAB	L50059	Ž5042	1,9
5011	2756	Buzet	515	681	NAB	L50070	D44	17,2
5012	2837	Permani	2873	3307	NAB	Ž5015	D8	1,2
5017	2838	Škalnica	845	970	NAB	L58012	L58013	0,8
5021	2833	Kastav	8681	8329	NAB	Ž5206	Ž5020	1,5
5025	2834	Viškovo	6466	6491	NAB	Ž5017	Ž5021	2,5
5033	2942	Kuželj	261	326	NAB	G.P.	D203	12,0
5034	2939	Ravna Gora	1634	1748	NAB	A6	Ž5069	1,0
5042	2758	Nova Vas	3410	4814	PAB	L50046	A9	4,0
5046	2759	Novaki Pazinski	1782	2491	PAB	L50079	L50073	4,8
5047	2832	Bregi	1461	1770	NAB	Ž5048	Ž5052	5,4
5047	2840	Rubeši	7926	8590	NAB	D8	D304	1,8
5055	2839	Dražice	6857	6962	NAB	L58021	Ž5028	1,7
5059	2945	Krasica	2983	2996	NAB	Ž5205	D501	5,8
5062	2940	Fužine	709	1077	NAB	D3	Ž5068	6,9
5064	2938	Drivenik	1216	1564	NAB	D501	Ž5089	6,4
5072	2766	Sveti Lovreč - zapad	3499	4608	PAB	L50090	Ž5209	5,6
5077	2752	Frkeči	1705	2363	NAB	L50140	L50112	2,4
5079	2760	Laginji	1224	1494	PAB	L50113	L50111	4,4
5094	2943	Donji Zagon	957	1392	NAB	D8	L58083	3,9
5096	2754	Kokuletoševci	5367	8621	NAB	Ž5175	Ž5186	7,7
5103	2835	Salakovci	2211	2986	NAB	D66	L50150	4,8
5115	3913	Šurida	10189	17916	NAB	L50162	D75	2,4
5122	4004	Pavićini	875	2890	NAB	Ž5119	D. Uvala	2,1
5125	2944	Punat	4732	9007	NAB	D102	Stara Baška	12,1

Tablica 3.3. PROSJEČNI GODIŠNJI I PROSJEČNI LJETNI DNEVNI PROMET
S OPĆIM PODATCIMA O BROJAČKIM MJESTIMA /nastavak/

ŽC 2019.

Oznaka ceste	Brojačko mjesto		Promet		Način brojenja	Brojački odsječak		
	Oznaka	Ime	PGDP	PLDP		Početak	Kraj	Duljina (km)
5126	4112	Oltari	219	367	NAB	D8	L59010	14,4
5126	4223	Krasno	198	264	NAB	Ž5140	L59029	0,2
5128	4221	Podum	415	496	NAB	L59034	D50	2,2
5139	4108	Rab	8492	13428	NAB	Kampor	D105	11,1
5140	4222	Krasno - istok	442	624	NAB	Ž5126	Ž5146	5,7
5155	4220	Perušić zona	781	1031	NAB	A1	59146	3,8
5165	4932	Gornja Ploča	145	264	PAB	L59111	L59113	2,3
5166	4927	Obrovac	638	895	NAB	D54	D27	3,0
5169	4310	Frkašić	308	400	NAB	D1	L59071	5,4
5191	2941	Sunger	824	1001	NAB	Ž5068	L58060	5,2
5191	3035	Jezerane - zapad	194	225	NAB	L34131	D23	15,0
5200	3912	Pomer	2236	4678	NAB	Ž5133	Ž5119	2,3
5203	5007	Malovan	321	526	NAB	Ž6009	D1	1,1
5205	2911	Mavrinci	13961	14326	NAB	A6	L58110	4,8
5209	2702	Kaštel	2073	3111	NAB	D510	L50012	3,2
5209	2707	Sveti Ivan	1723	2282	NAB	L50015	Ž5008	6,0
5209	2719	Vižinada - sjever	1204	1771	PAB	D44	Ž5041	6,1
5209	2721	Baderna - sjever	2243	3066	NAB	L50095	D48	2,7
5209	2761	Medaki	3379	4764	PAB	A9	D75	1,7
5210	4110	Nova Novalja	6670	18962	NAB	Ž5151	D106	1,6
6007	4823	Mazija	6132	9112	NAB	Ž6011	G.A.P.	1,7
6011	4824	Ninski Stanovi	3407	8232	NAB	Ž6004	L63049	5,7
6019	4830	Posedarje	2013	3591	NAB	D8	Ž6020	1,1
6025	4928	Bilišane	465	934	NAB	Ž6026	L63082	5,9
6026	4933	Zelengrad	224	348	PAB	L63082	Ž6025	8,8
6027	4926	Buković	1783	2115	NAB	L63123	L63130	1,1
6040	4812	Zemunik Donji - sjever	3716	4735	NAB	L63065	Ž6011	0,9
6042	4826	Galovac	2658	3080	NAB	Ž6040	L63113	3,7
6055	5431	Oklaj	937	1105	NAB	L65014	D6056	2,0
6064	5323	Vrana	2439	4372	NAB	Ž6042	L63180	5,0
6086	5332	Tribunj	3921	6526	NAB	D8	L65032	3,5
6087	5333	Srima	2151	4228	NAB	D8	D8	5,0
6092	5432	Radonić	1096	1267	NAB	G.A.P.	L65049	1,9
6098	5433	Radošić	303	316	NAB	L67057	L67020	1,9
6115	5428	Dugobabe	565	614	NAB	L67061	D56	10,7
6126	5330	Rogoznica	4096	7526	NAB	D8	Rogozn.	1,1
6130	5427	Marina - sjever	1949	2495	NAB	L67054	D8	2,6
6133	5425	Pantana	11867	18144	NAB	D126	D409	2,7
6142	5513	Strožanac	12575	15260	NAB	D8	L67116	10,4
6150	5532	Ugljane	1022	1284	PAB	L67092	D60	1,2
6157	6033	Glavina Donja	5226	5670	NAB	L67157	D60	1,2
6161	5920	Supetar	2830	4563	NAB	D113	L67171	5,3
6166	5925	Omiš	1514	2717	NAB	D8	L67123	4,6
6182	6024	Kamenmost	4028	4720	NAB	D60	L67162	2,0
6191	5921	Bol	350	880	NAB	Ž6190	D115	19,6

Tablica 3.3. PROSJEČNI GODIŠNJI I PROSJEČNI LJETNI DNEVNI PROMET
S OPĆIM PODATCIMA O BROJAČKIM MJESTIMA /nastavak/

ŽC 2019.

Oznaka ceste	Brojačko mjesto		Promet		Način brojenja	Brojački odsječak		
	Oznaka	Ime	PGDP	PLDP		Početak	Kraj	Duljina (km)
6199	6025	Gornje Igrane	153	193	NAB	L67231	D512	5,9
6208	6023	Vrgorac	1806	2048	NAB	D62	A1	2,2
6208	6035	Staševica	1068	1330	NAB	L69085	Ž6276	6,8
6209	6034	Orah	1576	2127	NAB	L67207	G.P.	0,7
6217	6107	Banja	1792	2374	NAB	D8	L69009	2,4
6227	6507	Bistrina	269	428	NAB	L69088	D8	1,4
6228	6508	Trnova	698	1031	NAB	L69083	L69068	1,2
6238	6606	Cavtat	5861	8146	NAB	Cavtat	D8	2,6
6240	6607	Čilipi	1560	2121	NAB	D8	L69054	3,4
6246	5430	Drniš - zapad	2097	2306	NAB	L65027	Ž6055	3,1
6253	5508	Klis	6197	6945	NAB	L67075	L67074	3,9
6260	5525	Dugopolje - sjever	4231	4720	NAB	Ž6145	Ž6146	4,8
6260	5529	Bisko	3520	3991	NAB	Ž6147	Ž6148	2,2
6260	5922	Katuni	1618	2012	NAB	L67100	D39	2,4
6263	5923	Blato na Cetini	950	1189	NAB	Ž6260	D70	2,8
6268	6302	Čara	633	1098	NAB	L69021	L69022	1,1
6276	6009	Baćina	2181	3346	NAB	L69003	D8	1,4
6277	5307	Bilice	2973	4173	NAB	D33	L65040	5,2
6286	5327	Vodice	9616	14976	NAB	Ž6086	Ž6087	1,0
6287	5528	Bajagić	464	533	NAB	Ž6105	D219	8,0
6289	5527	Grab	2015	2260	NAB	L67047	D220	1,5

PDP

Procjena

Tablica 3.4. PROSJEČNI GODIŠNJI I PROSJEČNI LJETNI DNEVNI PROMET S OPĆIM PODATCIMA O BROJAČKIM MJESTIMA

LC 2019.

Oznaka ceste	Brojačko mjesto		Promet		Način brojenja	Brojački odsječak		
	Oznaka	Ime	PGDP	PLDP		Početak	Kraj	Duljina (km)
20033	1239	Vularija	973	1024	NAB	G.A.P.	L20028	0,6
20039	1320	Prelog	2639	2738	NAB	L20038	L20067	4,3
22010	1140	Ravninsko	872	938	PAB	D1	D74	7,3
22030	1141	Lučelnica	974	999	PAB	L22077	Ž2215	3,4
25037	1263	Peščenica Vinička	271	326	PAB	L25036	Ž2056	3,7
25084	1264	Novakovec	223	238	PAB	D530	Ž2052	2,7
25100	1338	Čukovec	520	539	PAB	Ž2079	D2	3,0
25150	1252	Ljubešćica - istok	779	812	NAB	D24	L25147	2,8
26003	1248	Vukovec	492	514	NAB	D22	L26047	2,8
26108	1406	Đurđevac - istok	908	1006	PAB	L26107	Ž2214	1,6
26154	1337	Koprivnički Ivanec	423	457	PAB	Ž2112	D20	3,5
26157	1407	Molve - jug	474	562	PAB	D210	Ž2184	7,3
31039	2057	Paukovec	522	519	PAB	Ž3039	L31105	3,5
31075	2139	Žabnica	609	627	PAB	Ž3041	L31074	2,9
31102	1952	Stupnički Obrež	2591	2643	PAB	D1	L31103	2,6
31108	2058	Martin Breg	1402	1424	PAB	Ž3034	L10162	2,0
31178	2059	Deanovec	823	865	PAB	Ž3125	Ž3127	5,7
33018	2137	Moslavačka Slatina	802	804	PAB	M. Slat.	Ž3124	7,0
33023	2138	Čaire	515	520	PAB	L33025	Ž3164	4,6
33042	3214	Cepeliš	231	262	PAB	Ž3233	L33046	6,3
33071	3317	Mišinka	365	379	NAB	L33070	Ž3213	6,3
33141	3319	Kozarice	569	575	PAB	Ž3124	L33142	3,6
34101	3037	Ogulin	5461	5866	PAB	D42	D42	1,6
34104	3038	Tounj	342	413	PAB	Ž3175	Ž3220	11,1
34120	3124	Veljun	118	166	PAB	L34122	D1	1,7
34137	3039	Cerovnik	578	797	PAB	D23	D42	13,1
37008	2135	Kovačevac	402	412	PAB	D28	L26121	3,2
40003	2229	Pitomača Dravska	1666	1722	PAB	D2	L40004	6,5
40022	2228	Donje Cjepidlake	191	207	PAB	L37131	L37133	4,7
40029	2313	Budanica	345	366	PAB	L40030	L40031	0,9
40074	2314	Bukvik	208	222	PAB	Ž4070	Ž4062	4,3
41059	3529	Frkljevci	660	722	PAB	D525	Ž4185	2,7
41077	3520	Velika	620	620	NAB	Ž4253	Ž4101	4,5
42016	3418	Donji Bogićevci	86	95	PAB	Ž4155	D5	8,8
42036	3528	Jelas Polje	465	491	PAB	Ž4206	Ž4228	9,8
44055	2524	Petrijevci - jug	1148	1201	PAB	Ž4061	D2	2,6
44083	3726	Silaš	862	875	NAB	L44114	Ž4122	2,2
44086	3734	Marinovci	365	428	PAB	D213	L44115	3,3
44093	3632	Ceremošnjak	337	358	PAB	Ž4168	L44095	8,8
44099	3633	Ostrošinci	307	346	PAB	D515	Ž4118	9,3
44110	3733	Antunovac	1652	1667	PAB	D518	G.A.P.	6,3
46026	3737	Privlaka	143	152	PAB	Ž4172	L46027	3,5
46042	3732	Županja - sjever	3449	3606	NAB	Ž4170	L46043	0,5
50040	2763	Fiorini	1372	2222	PAB	D75	Ž5070	4,2
50109	2764	Mandalenčići	840	1003	PAB	Ž5079	L50110	2,8

Tablica 3.4. PROSJEČNI GODIŠNJI I PROSJEČNI LJETNI DNEVNI PROMET
S OPĆIM PODATCIMA O BROJAČKIM MJESTIMA /nastavak/

LC 2019.

Oznaka ceste	Brojačko mjesto		Promet		Način brojenja	Brojački odsječak		
	Oznaka	Ime	PGDP	PLDP		Početak	Kraj	Duljina (km)
50120	2836	Tupljak	1290	1344	NAB	L50086	D64	3,7
50158	3914	Marana	845	1146	PAB	Ž5115	Ž5192	2,1
50185	2841	Štrmac	4896	7401	PAB	Ž5081	D66	0,8
58115	4005	Nerezine	858	1486	NAB	D100	Nerezine	3,8
59001	4111	Senj	2452	3008	NAB	L59002	D8	8,6
59019	4224	Kompolje	383	514	NAB	D50	Ž5140	2,9
59064	4312	Debelo Brdo	124	198	PAB	D1	D25	8,6
59077	4109	Caska	1839	5151	NAB	D106	Metajna	10,6
63001	4831	Bošana	1112	2726	PAB	L63006	D106	0,5
63003	4701	Kolan	1010	2440	PAB	L63002	Mandre	3,7
63013	5008	Kruškovače	146	209	NAB	Ž5203	Gr. BiH	9,7
63104	4832	Debeljak	1281	1753	PAB	Ž6041	Ž6040	2,1
63176	5201	Biograd	1606	3808	NAB	D503	Ž6063	3,2
65011	5009	Knin	1768	...	NAB	Ž6080	L65010	1,0
65050	5429	Drniš - istok	4410	4715	NAB	L65051	D33	0,3
65075	5334	Primošten	2274	3991	NAB	D8	L65076	2,4
65076	5331	Draga	617	788	NAB	Ž6127	L65075	4,2
67020	5434	Trolokve	147	152	NAB	Ž6112	L67056	5,9
67029	5530	Zelovo	390	391	NAB	L67014	D1	10,7
67040	5531	Sinj - jugoistok	4619	4966	NAB	D1	L67039	4,0
67065	5435	Solin Donja Strana	5473	6325	PAB	D8	Ž6253	3,4
67075	5533	Klis Kosa	1836	2078	PAB	Ž6253	Ž6253	7,6
67076	5534	Podi	2456	2923	PAB	D56	Ž6260	5,9
67194	5924	Pitve	1331	2616	NAB	L67190	D116	1,8
69010	6108	Opuzen	1901	2568	NAB	D8	Ž6219	2,3
69012	6109	Krvavac	2471	2724	NAB	L69013	Ž6220	1,8
ner.	2014	Velika Mlaka	26574	24016	NAB	V. Mlaka	V. Gorica	2,0
ner.	3125	Roknići	239	279	PAB	Ž3228	Ž3229	9,0

... Nema podataka

PDP

DRŽAVNE CESTE I AUTOCESTE:

4

**PGDP I PLDP
SA STRUKTURAMA
PO VRSTAMA I
SKUPINAMA VOZILA**



4. DRŽAVNE CESTE I AUTOCESTE: PGDP I PLDP SA STRUKTURAMA PO VRSTAMA I SKUPINAMA VOZILA

Budući da je često nedovoljno poznavati samo PGDP i PLDP bez spoznaja o strukturi prometa, u ovom se poglavlju predočuju podatci o PGDP-u i PLDP-u po vrstama i skupinama vozila. Uz podatke u apsolutnim iznosima, sustavno su po brojačkim mjestima predočeni i postotni udjeli pojedinih vrsta ili skupina vozila. Razvrstanost ovih podataka u pojedine tablice uvjetovana je načinima brojenja i mogućnostima mjernih uređaja glede razvrstavanja izbrojenih vozila.

Unutar tablica podatci o PGDP-u i PLDP-u poredani su prema rastućoj oznaci ceste i, dodatno, prema poziciji (slijedu) brojačkog mjesta na dotičnoj cesti. Struktura prometa na naplatnim odsječcima autocesta također je predočena po rastućoj oznaci cesta.

Grafikoni kojima je za pojedino brojačko mjesto predočena promjena PGDP-a i PLDP-a u posljednjih pet godina, pridruženi su tablicama. Takvi prikazi pružaju osnovnu informaciju o promjenama u prometu na brojačkim mjestima.

Prenosiva automatska brojila s mogućnošću razvrstavanja prebrojenih vozila u razrede duljina programirana su tako, da vozila razvrstavaju u pet skupina odnosno razreda duljina. Ti su razredi navedeni u tablici 4.1.1.

S obzirom na to da navedena brojila vozila razvrstavaju prema njihovim duljinama, ne može se točno utvrditi koje su vrste prebrojena vozila, ali može se, na osnovi provedenih statističkih analiza,

reći koja su vozila najzastupljenija u svakom od razreda. Tako su u I. razredu duljina najzastupljeniji osobni automobili, najčešće čineći preko 95% vozila. U II. razredu duljina najzastupljenija su laka teretna i kombinirana vozila, ali u taj razred pripada i dio srednje teških teretnih vozila (laka teretna i kombinirana vozila u odnosu na srednje teška teretna vozila zastupljena su, ugrubo, u omjeru 3:1). U III. razredu duljina najzastupljenija su srednje teška teretna vozila i autobusi (prema gruboj procjeni, unutar ove skupine, srednje teška teretna vozila prema autobusima zastupljena su u omjeru 2,5:1). U IV. razredu duljina dominiraju teška teretna vozila bez prikolica (prema gruboj procjeni, u ovoj su skupini navedena vozila zastupljena preko 90%), a u V. su razredu duljina najzastupljenija teška teretna vozila s prikolicama i tegljači s poluprikolicama (također prema gruboj procjeni, preko 90%). Tegljače s poluprikolicama, kao granični slučaj, brojila mogu manjim dijelom svrstati i u četvrtu skupinu.

U sustavu neprekidnog automatskog brojenja prometa u Hrvatskoj se koristi stacionarno automatsko brojilo tipa *QLD-6CX nano*. U tablici 4.1.2. predočeno je kako ta brojila razvrstavaju vozila u skupine vozila.

Brojila *QLD-6CX nano* mogu ispravno razvrstavati i ona vozila koja se trakom voze u suprotnom smjeru pa nemaju posebnu skupinu za ta vozila, kao što su to imala brojila ranijih generacija. Brojila u skupinu C2

Tablica 4.1.1. Razredi duljina vozila prenosivih automatskih brojila

Razred duljina	Opis vozila u razredu
I.	vozila duljine do 5,5 m
II.	vozila duljine preko 5,5 do 9,1 m
III.	vozila duljine preko 9,1 do 12,2 m
IV.	vozila duljine preko 12,2 do 16,5 m
V.	vozila dulja od 16,5 m

Tablica 4.1.2. Skupine vozila stacionarnih brojila QLD-6CX nano

Skupina	Opis vozila u skupini
A1	motocikli
A2	osobna vozila sa ili bez prikolice
A3	kombi-vozila sa ili bez prikolice
B1	manja teretna vozila
B2	srednja teretna vozila
B3	teška teretna vozila
B4	teška teretna vozila s prikolicom
B5	tegljači
C1	autobusi

razvrstavaju gradske (zglobne) autobuse. Kako je takvih autobusa na brojačkim mjestima, koja se gotovo sva nalaze izvan područja većih gradova, izuzetno malo, ta se skupina za sada u objavljenim rezultatima ne prikazuje zasebno.

Na cestovnim građevinama s naplatom prolaska vozila provodi se naplatno brojenje, koje vozila razvrstava u posebne skupine vozila. Naplatne skupine određene su Pravilnikom o cestarini (NN 103/13), a opisane su u tablici 4.1.3.

Osim ovih skupina postoji i skupina vozila oslobođenih plaćanja korištenja cestovnih građevina, ili se njihov prolazak posebno naplaćuje (skupina IX). U publicirane podatke za godinu 2019., kao i u izračune PGDP-a, PDP-a i PLDP-a uglavnom nije uključen promet IX. skupine vozila. Podatke za ovu skupinu vozila tvrtke koje provode naplatu većinom nisu dostavile.

Za naplatne postaje tablicama su prikazani podatci o ukupnom prometu vozila po skupinama i mjesecima te PGDP i PLDP, također po skupinama vozila. Od 2009. godine u naplatno brojenje uvedena je i

zasebna naplatna skupina IA, u kojoj se nalaze vozila s osobinama motocikla, motornog tricikla i četverocikla.

Podatci prikupljeni naplatnim brojenjem zahtijevaju posebnu metodologiju obrade. S obzirom na uočene pogrešne interpretacije podataka kod manje upućenih korisnika, naglašavamo da postoji bitna razlika između prometa na naplatnim postajama i prometa na odsječcima (tj. između pojedinih naplatnih postaja) cestovnih građevina s naplatom prolaska vozila. Podatci o prometu na odsječcima posebno se izračunavaju iz podataka prikupljenih na naplatnim postajama matričnim računom te su to izvedeni podatci (osim za čelne naplatne postaje i njima pripadajuće cestovne odsječke).

Grafički prikazi autocesta sa zatvorenim sustavima naplate prikazuju PGDP za odsječke autocesta, uključujući i promet na ulazno-izlaznim naplatnim postajama i priključnim dionicama, po smjerovima i ukupno.

Tablica 4.1.3. Naplatne skupine vozila

Skupina	Opis vozila u skupini
IA.	motocikli, motorni tricikli i četverocikli
I.	motorna vozila s dvije osovine, visine do 1,90 m
II.	a) motorna vozila s dvije osovine visine iznad 1,90 m, kojima najveća dopuštena masa ne prelazi 3500 kg b) motorna vozila s dvije osovine, visine ispod 1,90 m, koja vuku priključno vozilo, neovisno o broju osovina i visini priključnog vozila
III.	a) motorna vozila s dvije ili tri osovine, najveće dopuštene mase preko 3500 kg b) motorna vozila s dvije osovine, najveće dopuštene mase preko 3500 kg, koja vuku priključno vozilo s jednom osovinom c) motorna vozila iz II a) koja vuku priključno vozilo, neovisno o broju osovina priključnog vozila
IV.	a) motorna vozila s četiri ili više osovina, najveće dopuštene mase preko 3500 kg b) motorna vozila s dvije osovine, najveće dopuštene mase preko 3500 kg, koja vuku priključno vozilo s dvije i više osovine c) motorna vozila s tri osovine, najveće dopuštene mase preko 3500 kg, koja vuku priključno vozilo, neovisno o broju osovina priključnog vozila

DRŽAVNE CESTE I AUTOCESTE:

NEPREKIDNO AUTOMATSKO BROJENJE



Tablica 4.2.1. PGDP I PLDP: STRUKTURA PO SKUPINAMA VOZILA, neprekidno automatsko brojenje, državne ceste

DC 2019.

BROJAČKO MJESTO OZNAKA	IMJE	Oznaka ceste	PGDP 100% PLDP 100%	S K U P I N A V O Z I L A ⁽¹⁾											PGDP i PLDP od 2015. do 2019. godine (u 000 vozila)	
				A1	A2	A3	B1	B2	B3	B4	B5	C1				
1101	Macej	1	2200 100%	14	1545	179	61	31	17	51	284	18				
			0,67	70,22	8,12	2,76	1,40	0,77	2,33	12,89	0,84					
1104	Đurmanec	1	3727 100%	18	2941	220	75	43	48	59	317	6				
			0,45	78,92	5,90	2,02	1,16	1,30	1,58	8,50	0,17					
1122	Čveki	1	5116 100%	37	4270	242	85	87	56	38	291	10				
			0,70	83,46	4,73	1,66	1,71	1,10	0,75	5,69	0,20					
1146	Sveti Križ Začretje	1	5366 100%	35	4436	255	118	91	64	39	317	11				
			0,65	82,67	4,76	2,19	1,70	1,20	0,72	5,91	0,20					
1927	Veliko Trgovišće	1	5404 100%	59	4335	259	123	91	73	40	413	11				
			1,07	80,22	4,80	2,28	1,69	1,36	0,74	7,64	0,20					
			12346 100%	75	9982	768	340	243	117	147	595	79				
			0,61	80,85	6,22	2,75	1,97	0,95	1,19	4,82	0,64					
			12499 100%	117	9930	785	361	250	156	145	661	94				
			0,93	79,45	6,28	2,89	2,00	1,25	1,16	5,29	0,75					

⁽¹⁾ Objašnjenje oznaka skupina i razlika u načinu razvrstavanja vozila potražiti u tablici 4.1.2. (str. 64).

Tablica 4.2.1. PGDP I PLDP: STRUKTURA PO SKUPINAMA VOZILA, neprekidno automatsko brojenje, državne ceste /nastavak/

DC 2019.

BROJAČKO MJESTO OZNAKA	IME	Oznaka ceste	PGDP 100% PLDP 100%	S K U P I N A V O Z I L A ⁽¹⁾											PGDP i PLDP od 2015. do 2019. godine (u 000 vozila)
				A1	A2	A3	B1	B2	B3	B4	B5	C1			
1937	Pojatno	1	18071 100%	15071	1043	455	296	172	204	647	92				
			0,50	83,40	5,77	2,52	1,64	0,95	1,13	3,58	0,51				
1935	Gornji Stupnik	1	5945 100%	4978	382	144	95	60	21	64	144				
			0,96	83,74	6,42	2,42	1,60	1,01	0,35	1,08	2,42				
1929	Klinča Sela	1	10683 100%	9261	634	192	138	85	34	109	111				
			1,11	86,69	5,93	1,80	1,29	0,80	0,32	1,02	1,04				
1928	Izimje	1	6953 100%	5875	450	147	124	56	44	115	41				
			1,45	84,49	6,47	2,11	1,79	0,81	0,63	1,66	0,59				
1954	Lug - jug	1	5999 100%	5050	388	145	94	59	37	110	21				
			1,60	84,18	6,46	2,41	1,57	0,98	0,62	1,83	0,35				
			7781 100%	6562	481	169	103	68	38	135	18				
			2,65	84,34	6,18	2,17	1,32	0,88	0,49	1,74	0,23				

⁽¹⁾ Objašnjenje oznaka skupina i razlika u načinu razvrstavanja vozila potražiti u tablici 4.1.2. (str. 64).

Tablica 4.2.1. PGDP I PLDP: STRUKTURA PO SKUPINAMA VOZILA, neprekidno automatsko brojenje, državne ceste /nastavak/

DC 2019.

BROJAČKO MJESTO OZNAKA	IMJE	Oznaka ceste	PGDP 100% PLDP 100%	S K U P I N A V O Z I L A ⁽¹⁾											PGDP i PLDP od 2015. do 2019. godine (u 000 vozila)
				A1	A2	A3	B1	B2	B3	B4	B5	C1			
3114	Karlovac	1	24283 100%	147	21027	1149	333	262	177	146	770	272			
				0,61	86,59	4,73	1,37	1,08	0,73	0,60	3,17	1,12			
3101	Tušilović	1	10309 100%	94	8400	598	181	105	95	90	621	125			
				0,92	81,48	5,80	1,76	1,02	0,92	0,87	6,02	1,21			
3105	Blagaj	1	5915 100%	91	4444	421	125	86	49	67	519	113			
				1,55	75,13	7,11	2,11	1,46	0,82	1,14	8,77	1,91			
3106	Slunj	1	6786 100%	99	5264	453	117	100	42	77	513	121			
				1,45	77,57	6,68	1,73	1,47	0,62	1,13	7,56	1,79			
4313	Sadilovac	1	11013 100%	230	8959	645	151	112	43	90	645	138			
				2,08	81,35	5,86	1,37	1,02	0,39	0,82	5,86	1,25			
		1	1813 100%	23	1029	72	19	63	26	59	510	12			
				1,24	56,77	3,98	1,05	3,45	1,43	3,28	28,13	0,67			
		1	2347 100%	56	1360	91	23	65	27	67	646	12			
				2,42	57,93	3,87	0,99	2,78	1,15	2,86	27,51	0,49			

⁽¹⁾ Objašnjenje oznaka skupina i razlika u načinu razvrstavanja vozila potražiti u tablici 4.1.2. (str. 64).

Tablica 4.2.1. PGDP I PLDP: STRUKTURA PO SKUPINAMA VOZILA, neprekidno automatsko brojenje, državne ceste /nastavak/

DC 2019.

BROJAČKO MJESTO OZNAKA	IME	Oznaka ceste	PGDP 100% PLDP 100%	S K U P I N A V O Z I L A ⁽¹⁾											PGDP i PLDP od 2015. do 2019. godine (u 000 vozila)
				A1	A2	A3	B1	B2	B3	B4	B5	C1			
4308	Prijeboj - sjeveroistok	1	1899 100%	24	1196	92	22	62	23	70	395	15			
			1,23	62,96	4,84	1,18	3,29	1,22	3,69	20,80	0,79				
4309	Korenica	1	6286 100%	94	4929	458	106	95	35	62	407	100			
			1,51	78,41	7,28	1,68	1,51	0,56	0,99	6,47	1,59				
4304	Jošan	1	4201 100%	67	3047	350	92	64	36	69	405	71			
			1,58	72,54	8,34	2,20	1,52	0,86	1,64	9,63	1,69				
4901	Mutilić (Udbina)	1	1970 100%	54	1400	166	46	38	19	31	194	22			
			2,75	71,09	8,41	2,36	1,93	0,96	1,55	9,84	1,11				
4907	Gračac - istok	1	3974 100%	126	3173	250	59	42	20	37	240	27			
			3,16	79,85	6,29	1,48	1,06	0,51	0,94	6,04	0,67				
			1990 100%	37	1319	177	61	53	28	37	258	20			
			2971 100%	1,85	66,29	8,91	3,07	2,67	1,40	1,87	12,95	0,99			
				81	2157	223	74	58	27	42	289	20			
				2,70	72,60	7,50	2,50	1,96	1,42	9,74	0,66				

⁽¹⁾ Objašnjenje oznaka skupina i razlika u načinu razvrstavanja vozila potražiti u tablici 4.1.2. (str. 64).

Tablica 4.2.1. PGDP I PLDP: STRUKTURA PO SKUPINAMA VOZILA, neprekidno automatsko brojenje, državne ceste /nastavak/

DC 2019.

BROJAČKO MJESTO OZNAKA	IMJE	Oznaka ceste	PGDP 100% PLDP 100%	S K U P I N A V O Z I L A ⁽¹⁾											PGDP i PLDP od 2015. do 2019. godine (u 000 vozila)	
				A1	A2	A3	B1	B2	B3	B4	B5	C1				
5002	Pađene	1	1779 100%	37	1118	161	49	41	56	55	254	8				
			2,04	62,83	9,03	2,77	2,31	3,16	3,11	14,30	0,45					
5010	Stara Straža	1	2733 100%	80	1904	216	59	46	72	56	292	8				
			2,86	69,67	7,92	2,17	1,69	2,65	2,05	10,68	0,31					
5010	Stara Straža	1	2729 100%	46	1950	231	82	58	40	37	258	27				
			1,73	71,47	8,45	3,01	2,13	1,45	1,34	9,44	0,98					
5418	Kijevo	1	4024 100%	96	3072	284	91	67	51	40	296	27				
			2,40	76,34	7,07	2,25	1,67	1,26	0,99	7,35	0,67					
5418	Kijevo	1	1581 100%	26	1073	115	44	39	21	31	207	25				
			1,68	67,85	7,27	2,76	2,48	1,31	1,96	13,08	1,61					
5418	Kijevo	1	2108 100%	56	1501	134	47	44	20	36	247	23				
			2,62	71,20	6,37	2,23	2,08	0,97	1,73	11,70	1,10					
5524	Sinj	1	7741 100%	59	6434	571	169	105	96	33	240	34				
			0,75	83,12	7,38	2,18	1,36	1,24	0,43	3,10	0,44					
5524	Sinj	1	8534 100%	119	7004	661	188	114	106	37	282	23				
			1,42	82,07	7,74	2,20	1,33	1,24	0,43	3,30	0,27					
5504	Brnaze	1	11719 100%	71	10117	578	258	143	122	32	275	123				
			0,61	86,33	4,93	2,20	1,22	1,04	0,27	2,35	1,05					
5504	Brnaze	1	13405 100%	155	11585	635	261	160	133	35	319	122				
			1,16	86,42	4,74	1,95	1,19	0,99	0,26	2,38	0,91					

⁽¹⁾ Objašnjenje oznaka skupina i razlika u načinu razvrstavanja vozila potražiti u tablici 4.1.2. (str. 64).

Tablica 4.2.1. PGDP I PLDP: STRUKTURA PO SKUPINAMA VOZILA, neprekidno automatsko brojenje, državne ceste /nastavak/

DC 2019.

OZNAKA	BROJAČKO MJESTO	Oznaka ceste	PGDP 100%	PLDP 100%	S K U P I N A V O Z I L A ⁽¹⁾											PGDP i PLDP od 2015. do 2019. godine (u 000 vozila)
					A1	A2	A3	B1	B2	B3	B4	B5	C1			
5526	Dicmo	1	12385 100%	14104 100%	66	10522	700	276	235	136	35	292	123			
					0,53	84,96	5,65	2,23	1,90	0,28	2,36	0,99				
5523	Dugopolje	1	30004 100%	38130 100%	214	25368	1980	606	555	333	96	531	321			
					0,71	84,55	6,60	2,02	1,85	0,32	1,77	1,07				
5441	Dračevac	1	41905 100%	49301 100%	335	36495	2275	733	595	432	80	503	457			
					0,80	87,09	5,43	1,75	1,42	0,19	1,20	1,09				
1203	Dubrava Križovijanska	2	3188 100%	3509 100%	20	2461	191	61	45	21	73	276	40			
					0,63	77,19	5,99	1,91	1,41	0,65	2,30	8,67	1,25			
1208	Majerje	2	9576 100%	9823 100%	43	8104	490	186	113	107	98	349	86			
					0,45	84,63	5,12	1,94	1,18	1,12	1,02	3,64	0,90			

⁽¹⁾ Objašnjenje oznaka skupina i razlika u načinu razvrstavanja vozila potražiti u tablici 4.1.2. (str. 64).

Tablica 4.2.1. PGDP I PLDP: STRUKTURA PO SKUPINAMA VOZILA, neprekidno automatsko brojenje, državne ceste /nastavak/

DC 2019.

OZNAKA	BROJAČKO MJESTO IME	Oznaka ceste	PGDP 100% PLDP 100%	S K U P I N A V O Z I L A ⁽¹⁾											PGDP i PLDP od 2015. do 2019. godine (u 000 vozila)
				A1	A2	A3	B1	B2	B3	B4	B5	C1			
1235	Hrašćica	2	5043 100%	18 0,33	3961 78,55	282 5,60	112 2,23	130 2,57	107 2,13	102 2,03	317 6,28	14 0,28			
			5284 100%	32 0,61	4200 79,49	300 5,67	114 2,15	129 2,44	111 2,11	93 1,76	294 5,57	11 0,20			
1266	Poljana Biškupečka	2	6017 100%	19 0,32	4599 76,44	329 5,47	146 2,42	179 2,97	114 1,90	134 2,22	468 7,78	29 0,48			
			6458 100%	35 0,54	5031 77,90	349 5,40	148 2,29	178 2,75	127 1,97	125 1,94	444 6,88	21 0,33			
1210	Varaždin - jug	2	17570 100%	62 0,36	15170 86,34	770 4,38	264 1,50	329 1,87	195 1,11	174 0,99	511 2,91	95 0,54			
			17067 100%	113 0,67	14601 85,55	787 4,61	268 1,57	328 1,92	196 1,15	164 0,96	531 3,11	79 0,46			
1244	Trnovec Bartolovečki	2	8990 100%	45 0,51	7542 83,89	555 6,17	219 2,44	168 1,87	117 1,30	60 0,67	217 2,41	67 0,74			
			8778 100%	74 0,85	7294 83,09	559 6,37	228 2,60	174 1,98	126 1,44	61 0,69	212 2,41	50 0,57			
1307	Ludbreg - zapad	2	7255 100%	39 0,53	5848 80,61	443 6,11	170 2,34	155 2,14	78 1,08	91 1,25	377 5,20	54 0,74			
			7140 100%	63 0,90	5700 79,83	448 6,27	175 2,45	164 2,29	86 1,20	81 1,14	377 5,28	46 0,64			

⁽¹⁾ Objašnjenje oznaka skupina i razlika u načinu razvrstavanja vozila potražiti u tablici 4.1.2. (str. 64).

Tablica 4.2.1. PGDP I PLDP: STRUKTURA PO SKUPINAMA VOZILA, neprekidno automatsko brojenje, državne ceste /nastavak/

DC 2019.

BROJAČKO MJESTO OZNAKA	BROJAČKO MJESTO IME	Oznaka ceste	PGDP 100% PLDP 100%	S K U P I N A V O Z I L A ⁽¹⁾											PGDP i PLDP od 2015. do 2019. godine (u 000 vozila)	
				A1	A2	A3	B1	B2	B3	B4	B5	C1				
1323	Koprivnica - jug	2	8698	46	7328	478	179	159	67	98	321	22				
			100%	0,52	84,25	5,50	2,06	1,83	0,77	1,13	3,69	0,25				
1312	Plavšinac	2	8635	86	7202	479	187	165	79	92	332	13				
			100%	1,01	83,41	5,55	2,16	1,91	0,91	1,06	3,84	0,15				
1403	Đurđevac	2	7042	31	5005	385	150	125	59	87	313	35				
			100%	0,49	80,85	6,22	2,43	2,02	0,96	1,41	5,05	0,57				
2201	Kloštar Podravski	2	6057	59	4841	377	155	128	71	82	319	25				
			100%	0,96	79,92	6,23	2,56	2,11	1,18	1,36	5,26	0,42				
1403	Đurđevac	2	7175	41	5337	553	149	157	54	120	582	49				
			100%	0,58	75,79	7,85	2,11	2,23	0,77	1,71	8,26	0,70				
2201	Kloštar Podravski	2	5851	75	5408	555	151	159	62	113	613	39				
			100%	1,04	75,37	7,74	2,10	2,22	0,86	1,57	8,55	0,55				
2201	Kloštar Podravski	2	6026	38	4242	504	147	128	68	104	580	40				
			100%	0,65	72,50	8,61	2,52	2,19	1,16	1,78	9,91	0,68				
2217	Pitomača - istok	2	6475	65	4337	531	151	132	74	97	607	32				
			100%	1,10	71,97	8,81	2,50	2,19	1,22	1,61	10,07	0,53				
2217	Pitomača - istok	2	6392	50	4782	487	149	129	74	95	584	42				
			100%	0,79	74,82	7,62	2,33	2,02	1,16	1,48	9,13	0,65				
2217	Pitomača - istok	2	6475	83	4783	523	153	130	77	89	605	32				
			100%	1,29	73,87	8,07	2,37	2,00	1,19	1,37	9,34	0,50				

⁽¹⁾ Objašnjenje oznaka skupina i razlika u načinu razvrstavanja vozila potražiti u tablici 4.1.2. (str. 64).

Tablica 4.2.1. PGDP I PLDP: STRUKTURA PO SKUPINAMA VOZILA, neprekidno automatsko brojenje, državne ceste /nastavak/

DC 2019.

BROJAČKO MJEŠTO OZNAKA	IMJE	Oznaka ceste	PGDP 100% PLDP 100%	S K U P I N A V O Z I L A ⁽¹⁾											PGDP i PLDP od 2015. do 2019. godine (u 000 vozila)
				A1	A2	A3	B1	B2	B3	B4	B5	C1			
2203	Virovitica	2	8405	37	7148	415	170	92	149	49	329	16			
			100%	0,44	85,05	4,94	2,02	1,10	1,77	0,58	3,91	0,19			
2302	Cabuna	2	8335	64	7153	426	171	91	147	40	233	10			
			100%	0,77	85,82	5,11	2,05	1,09	1,76	0,48	2,80	0,12			
2307	Slatina obilaznica	2	4711	29	3423	365	118	114	42	87	503	30			
			100%	0,64	72,65	7,75	2,50	2,41	0,90	1,84	10,68	0,63			
2305	Čačinci - jug	2	4846	59	3518	375	119	114	47	79	509	26			
			100%	1,21	72,60	7,74	2,46	2,36	0,96	1,64	10,50	0,53			
2407	Našice	2	3552	20	2405	282	107	104	39	89	486	20			
			100%	0,56	67,70	7,93	3,01	2,94	1,10	2,51	13,68	0,57			
2407	Našice	2	3674	40	2496	287	108	104	42	87	493	17			
			100%	1,05	67,95	7,81	2,94	2,84	1,15	2,38	13,43	0,45			
2407	Našice	2	3406	24	2518	224	98	72	53	75	328	14			
			100%	0,70	73,94	6,58	2,89	2,11	1,55	2,19	9,63	0,41			
2407	Našice	2	3507	44	2604	232	102	74	56	63	323	9			
			100%	1,23	74,26	6,61	2,91	2,10	1,59	1,81	9,22	0,27			
2407	Našice	2	4612	32	3689	225	90	99	45	49	358	25			
			100%	0,68	79,98	4,88	1,96	2,15	0,98	1,06	7,76	0,55			
2407	Našice	2	4705	44	3700	231	91	101	47	46	431	14			
			100%	0,93	78,64	4,90	1,93	2,15	1,00	0,98	9,17	0,30			

⁽¹⁾ Objašnjenje oznaka skupina i razlika u načinu razvrstavanja vozila potražiti u tablici 4.1.2. (str. 64).

Tablica 4.2.1. PGDP I PLDP: STRUKTURA PO SKUPINAMA VOZILA, neprekidno automatsko brojenje, državne ceste /nastavak/

DC 2019.

OZNAKA	BROJAČKO MJESTO IME	Oznaka ceste	PGDP 100% PLDP 100%	S K U P I N A V O Z I L A ⁽¹⁾							PGDP i PLDP od 2015. do 2019. godine (u 000 vozila)		
				A1	A2	A3	B1	B2	B3	B4			B5
2508	Osijek južna obilaznica	2	22981 100%	317 1,38	19750 85,94	972 4,23	370 1,61	285 1,24	209 0,91	145 0,63	853 3,71	80 0,35	
3701	Klisa aerodrom - sjever	2	5439 100%	22 0,40	4523 83,15	305 5,61	105 1,93	83 1,53	35 0,65	46 0,84	271 4,99	49 0,90	
3801	Sotin	2	4058 100%	26 0,61	3333 82,14	175 4,31	63 1,56	54 1,34	21 0,51	72 1,78	284 7,00	30 0,75	
3809	Ilok	2	1411 100%	12 0,72	1035 73,37	46 3,29	15 1,08	17 1,23	11 0,80	34 2,43	237 16,80	4 0,28	
1339	Hodošan - zapad	3	1572 100%	18 1,11	1213 77,18	52 3,33	14 0,89	17 1,09	12 0,76	28 1,80	214 13,60	4 0,24	
			1053 100%	15 1,27	901 85,59	62 5,93	27 2,60	13 1,21	16 1,51	4 0,42	13 1,25	2 0,22	
			1089 100%	25 2,30	916 84,10	69 6,35	28 2,61	13 1,15	18 1,69	5 0,47	14 1,24	1 0,09	

⁽¹⁾ Objašnjenje oznaka skupina i razlika u načinu razvrstavanja vozila potražiti u tablici 4.1.2. (str. 64).

Tablica 4.2.1. PGDP I PLDP: STRUKTURA PO SKUPINAMA VOZILA, neprekidno automatsko brojenje, državne ceste /nastavak/

DC 2019.

OZNAKA	BROJAČKO MJESTO	Oznaka ceste	PGDP 100%	S K U P I N A V O Z I L A ⁽¹⁾											PGDP i PLDP od 2015. do 2019. godine (u 000 vozila)
				A1	A2	A3	B1	B2	B3	B4	B5	C1			
1234	Čakovec	3	8790	45	7627	438	163	120	76	60	231	30			
			100%	0,52	86,77	4,98	1,85	1,36	0,87	0,68	2,63	0,34			
1205	Pušćine	3	8951	86	7752	464	167	116	74	54	213	25			
			100%	0,96	86,60	5,18	1,87	1,30	0,83	0,60	2,38	0,28			
1205	Pušćine	3	12158	65	10389	695	247	193	113	88	304	64			
			100%	0,53	85,45	5,72	2,03	1,59	0,93	0,72	2,50	0,53			
1221	Novi Marof	3	12150	130	10308	707	259	192	115	80	296	63			
			100%	1,06	84,84	5,82	2,13	1,58	0,95	0,66	2,44	0,52			
1221	Novi Marof	3	8251	61	7006	433	180	170	82	70	163	86			
			100%	0,74	84,91	5,25	2,18	2,06	0,99	0,85	1,98	1,04			
1221	Novi Marof	3	8237	102	6977	451	185	160	75	58	150	79			
			100%	1,25	84,70	5,48	2,24	1,94	0,91	0,70	1,82	0,96			
1245	Paka	3	4770	49	3786	350	152	139	52	32	151	59			
			100%	0,99	79,38	7,34	3,19	2,92	1,10	0,67	3,17	1,24			
1245	Paka	3	4883	80	3882	366	159	129	49	25	132	61			
			100%	1,66	79,50	7,49	3,25	2,64	1,00	0,51	2,70	1,25			
2003	Blažev Dol	3	7885	51	6917	464	155	76	92	9	57	64			
			100%	0,65	87,72	5,88	1,97	0,97	1,17	0,11	0,72	0,81			
2003	Blažev Dol	3	7593	78	6566	472	166	77	103	9	66	56			
			100%	1,01	86,48	6,22	2,18	1,02	1,36	0,12	0,87	0,74			

⁽¹⁾ Objašnjenje oznaka skupina i razlika u načinu razvrstavanja vozila potražiti u tablici 4.1.2. (str. 64).

Tablica 4.2.1. PGDP I PLDP: STRUKTURA PO SKUPINAMA VOZILA, neprekidno automatsko brojenje, državne ceste /nastavak/

DC 2019.

OZNAKA	BROJAČKO MJESTO IME	Oznaka ceste	PGDP 100% PLDP 100%	S K U P I N A V O Z I L A ⁽¹⁾											PGDP i PLDP od 2015. do 2019. godine (u 000 vozila)
				A1	A2	A3	B1	B2	B3	B4	B5	C1			
3003	Duga Resa	3	11215	128	10180	439	145	77	91	17	64	74			
			100%	1,15	90,77	3,91	1,29	0,69	0,81	0,15	0,57	0,66			
3032	Lišnica	3	12180	270	10912	493	169	82	106	17	71	60			
			100%	2,22	89,59	4,05	1,39	0,67	0,87	0,14	0,58	0,49			
3005	Vrbovsko	3	3103	68	2713	148	59	28	36	8	37	6			
			100%	2,18	87,42	4,78	1,90	0,89	1,17	0,27	1,19	0,20			
2935	Gornje Jelenje	3	3852	138	3345	181	65	30	38	9	40	6			
			100%	3,56	86,83	4,71	1,70	0,78	0,99	0,23	1,05	0,15			
2202	Terezino Polje	5	1193	52	957	86	35	15	15	7	22	4			
			100%	4,36	80,18	7,18	2,96	1,25	1,26	0,60	1,88	0,33			
2935	Gornje Jelenje	3	1769	112	1438	109	41	16	15	7	26	5			
			100%	6,32	81,28	6,16	2,33	0,93	0,83	0,41	1,47	0,27			
2935	Gornje Jelenje	3	2598	116	1902	170	77	56	26	32	195	24			
			100%	4,48	73,21	6,56	2,95	2,15	1,01	1,22	7,51	0,91			
2202	Terezino Polje	5	3336	241	2630	192	85	43	20	18	96	11			
			100%	7,25	78,84	5,75	2,54	1,28	0,60	0,54	2,87	0,33			
2202	Terezino Polje	5	1105	17	647	46	13	8	7	23	337	7			
			100%	1,64	58,57	4,12	1,22	0,70	0,60	2,09	30,47	0,59			
2202	Terezino Polje	5	1494	34	1007	64	18	9	8	20	330	4			
			100%	2,23	67,43	4,31	1,21	0,59	0,54	1,37	22,06	0,26			

⁽¹⁾ Objašnjenje oznaka skupina i razlika u načinu razvrstavanja vozila potražiti u tablici 4.1.2. (str. 64).

Tablica 4.2.1. PGDP I PLDP: STRUKTURA PO SKUPINAMA VOZILA, neprekidno automatsko brojenje, državne ceste /nastavak/

DC 2019.

OZNAKA	BROJAČKO MJESTO	Oznaka ceste	PGDP 100% PLDP 100%	S K U P I N A V O Z I L A ⁽¹⁾											PGDP i PLDP od 2015. do 2019. godine (u 000 vozila)
				A1	A2	A3	B1	B2	B3	B4	B5	C1			
2214	Virovitica obilaznica sjever	5	1613 100%	17	794	85	33	37	27	69	546	5			
			1,06	49,21	5,29	2,03	2,27	1,70	4,30	33,82	0,32				
2215	Virovitica obilaznica jug	5	1510 100%	19	668	74	25	59	37	100	524	4			
			1,16	44,26	4,90	1,68	3,94	2,46	6,63	34,69	0,28				
2205	Grubišno Polje	5	1637 100%	31	877	92	31	56	36	78	432	4			
			1,88	53,55	5,59	1,89	3,45	2,22	4,79	26,41	0,22				
2206	Končanica - zapad	5	4054 100%	36	3306	178	64	35	47	42	321	25			
			0,90	81,54	4,40	1,59	0,86	1,15	1,03	7,92	0,61				
2230	Doljani	5	4169 100%	60	3408	189	68	34	54	40	301	15			
			1,49	81,74	4,53	1,62	0,81	1,29	0,95	7,21	0,36				
2206	Končanica - zapad	5	2858 100%	38	2311	160	51	41	41	48	155	13			
			1,28	80,86	5,59	1,80	1,45	1,45	1,67	5,43	0,47				
2230	Doljani	5	2883 100%	57	2279	161	50	43	51	50	182	10			
			1,97	79,05	5,59	1,74	1,48	1,78	1,73	6,30	0,36				
2230	Doljani	5	5183 100%	63	4574	187	73	39	39	51	138	19			
			1,23	88,25	3,61	1,40	0,75	0,75	0,98	2,66	0,37				
2230	Doljani	5	5262 100%	101	4604	189	81	39	43	46	154	5			
			1,93	87,49	3,60	1,54	0,74	0,82	0,87	2,92	0,09				

⁽¹⁾ Objašnjenje oznaka skupina i razlika u načinu razvrstavanja vozila potražiti u tablici 4.1.2. (str. 64).

Tablica 4.2.1. PGDP I PLDP: STRUKTURA PO SKUPINAMA VOZILA, neprekidno automatsko brojenje, državne ceste /nastavak/

DC 2019.

BROJAČKO MJESTO OZNAKA	IMJE	Oznaka ceste	PGDP 100% PLDP 100%	S K U P I N A V O Z I L A ⁽¹⁾											PGDP i PLDP od 2015. do 2019. godine (u 000 vozila)
				A1	A2	A3	B1	B2	B3	B4	B5	C1			
2213	Badljeвина	5	2513	26	2089	132	43	29	30	31	119	14			
			100%	1,07	83,13	5,24	1,71	1,17	1,18	1,22	4,74	0,54			
3411	Filipovac	5	2561	42	2116	137	49	33	41	31	108	4			
			100%	1,68	82,61	5,34	1,93	1,28	1,61	1,20	4,20	0,15			
3406	Cage	5	5678	47	5081	234	89	33	45	27	110	12			
			100%	0,82	89,48	4,12	1,57	0,58	0,80	0,48	1,93	0,22			
3412	Okučani	5	1256	22	1003	75	31	17	14	18	66	10			
			100%	1,72	79,89	5,95	2,50	1,35	1,12	1,45	5,22	0,80			
3410	Stara Gradiška	5	1387	34	1122	83	36	17	16	19	58	2			
			100%	2,50	80,91	5,97	2,58	1,25	1,14	1,35	4,19	0,11			
3412	Okučani	5	3657	50	3151	210	74	38	27	18	66	23			
			100%	1,39	86,15	5,73	2,03	1,05	0,73	0,49	1,80	0,63			
3410	Stara Gradiška	5	3856	82	3327	220	76	40	28	15	61	7			
			100%	2,12	86,29	5,71	1,96	1,04	0,72	0,40	1,58	0,18			
3410	Stara Gradiška	5	4970	31	4189	224	39	24	6	43	345	69			
			100%	0,60	84,29	4,50	0,79	0,49	0,13	0,86	6,95	1,39			
3410	Stara Gradiška	5	6055	62	5190	258	44	27	7	44	357	66			
			100%	1,04	85,71	4,26	0,72	0,45	0,11	0,72	5,90	1,09			

⁽¹⁾ Objašnjenje oznaka skupina i razlika u načinu razvrstavanja vozila potražiti u tablici 4.1.2. (str. 64).

Tablica 4.2.1. PGDP I PLDP: STRUKTURA PO SKUPINAMA VOZILA, neprekidno automatsko brojenje, državne ceste /nastavak/

DC 2019.

OZNAKA	BROJAČKO MJESTO IME	Oznaka ceste	PGDP 100% PLDP 100%	S K U P I N A V O Z I L A ⁽¹⁾											PGDP i PLDP od 2015. do 2019. godine (u 000 vozila)
				A1	A2	A3	B1	B2	B3	B4	B5	C1			
1806	Jurovski Brod	6	4109	39	3578	193	51	25	23	40	131	29			
			100%	0,92	87,07	4,70	1,25	0,61	0,56	0,98	3,20	0,71			
3102	Gvozd - zapad	6	5595	71	4898	279	69	28	27	43	148	32			
			100%	1,28	87,54	4,98	1,23	0,50	0,48	0,76	2,65	0,58			
3210	Trgovci	6	1598	22	1268	117	35	19	20	20	79	18			
			100%	1,45	79,35	7,31	2,17	1,17	1,25	1,24	4,94	1,12			
3210	Trgovci	6	2424	52	2045	129	39	19	20	18	85	17			
			100%	2,09	84,38	5,34	1,59	0,80	0,83	0,76	3,50	0,71			
2501	Duboševica	7	421	10	344	30	13	5	8	3	6	2			
			100%	2,24	81,69	7,22	3,20	1,23	1,81	0,61	1,50	0,50			
2501	Duboševica	7	517	16	438	28	12	5	9	2	6	1			
			100%	3,14	84,63	5,43	2,33	0,90	1,76	0,39	1,13	0,29			
2503	Karanac (Beli Manastir)	7	1412	20	885	109	27	10	6	33	305	17			
			100%	1,36	62,67	7,73	1,91	0,72	0,44	2,35	21,62	1,20			
2503	Karanac (Beli Manastir)	7	1906	40	1312	150	30	10	5	29	312	18			
			100%	2,08	68,82	7,85	1,55	0,54	0,28	1,53	16,39	0,96			
2503	Karanac (Beli Manastir)	7	6747	39	5647	327	125	55	54	54	399	47			
			100%	0,59	83,69	4,85	1,86	0,81	0,80	0,80	5,91	0,69			
2503	Karanac (Beli Manastir)	7	7331	73	6110	373	138	56	62	53	434	32			
			100%	1,01	83,34	5,09	1,88	0,76	0,85	0,72	5,92	0,43			

⁽¹⁾ Objašnjenje oznaka skupina i razlika u načinu razvrstavanja vozila potražiti u tablici 4.1.2. (str. 64).

Tablica 4.2.1. PGDP I PLDP: STRUKTURA PO SKUPINAMA VOZILA, neprekidno automatsko brojenje, državne ceste /nastavak/

DC 2019.

OZNAKA	BROJAČKO MJESTO	Oznaka ceste	PGDP 100% PLDP 100%	S K U P I N A V O Z I L A ⁽¹⁾											PGDP i PLDP od 2015. do 2019. godine (u 000 vozila)	
				A1	A2	A3	B1	B2	B3	B4	B5	C1				
2513	Osijek sj. obilaznica	7	10145	44	8546	534	197	116	79	83	517	29				
			100%	0,43	84,24	5,26	1,94	1,14	0,78	0,82	5,10	0,29				
2512	Čepin	7	7709	21	6555	367	145	124	59	59	335	44				
			100%	0,28	85,03	4,76	1,88	1,61	0,76	0,77	4,34	0,57				
3705	Vuka	7	4953	21	4115	278	122	89	44	39	169	76				
			100%	0,41	83,08	5,61	2,47	1,79	0,89	0,79	3,42	1,54				
3634	Đakovo obilaznica	7	4994	33	4103	283	129	88	48	42	198	70				
			100%	0,64	82,15	5,67	2,59	1,77	0,97	0,84	3,97	1,40				
3606	Vrpolje	7	4912	31	3773	290	165	113	75	79	344	42				
			100%	0,63	76,82	5,90	3,36	2,30	1,53	1,61	7,00	0,85				
3606	Vrpolje	7	5444	43	4200	314	168	118	87	78	394	42				
			100%	0,79	77,14	5,77	3,09	2,17	1,60	1,44	7,23	0,77				
3902	Vrpolje	7	3902	27	3229	160	81	66	52	37	206	44				
			100%	0,63	82,76	4,11	2,08	1,70	1,33	0,96	5,29	1,14				
4279	Vrpolje	7	4279	43	3507	178	87	71	65	40	250	38				
			100%	0,98	81,97	4,17	2,04	1,66	1,52	0,93	5,84	0,89				

⁽¹⁾ Objašnjenje oznaka skupina i razlika u načinu razvrstavanja vozila potražiti u tablici 4.1.2. (str. 64).

Tablica 4.2.1. PGDP I PLDP: STRUKTURA PO SKUPINAMA VOZILA, neprekidno automatsko brojenje, državne ceste /nastavak/

DC 2019.

OZNAKA	BROJAČKO MJESTO	Oznaka ceste	PGDP 100% PLDP 100%	S K U P I N A V O Z I L A ⁽¹⁾											PGDP i PLDP od 2015. do 2019. godine (u 000 vozila)	
				A1	A2	A3	B1	B2	B3	B4	B5	C1				
3615	Sikirevci - jug	7	2876	23	2294	128	41	20	24	20	292	34				
			100%	0,79	79,77	4,45	1,42	0,70	0,83	0,70	10,16	1,18				
2801	Pasjak	8	3318	34	2692	144	43	21	26	21	310	27				
			100%	1,06	81,13	4,33	1,30	0,63	0,79	0,62	9,34	0,80				
2804	Mučići	8	5343	108	3998	402	98	41	18	50	556	72				
			100%	2,01	74,82	7,53	1,84	0,77	0,33	0,94	10,41	1,35				
2917	Kostrena	8	6587	141	5655	323	119	78	96	16	119	40				
			100%	2,13	85,85	4,91	1,81	1,18	1,45	0,25	1,81	0,61				
2923	Crikvenica	8	7962	292	6698	425	164	84	105	16	133	45				
			100%	3,68	84,12	5,34	2,06	1,05	1,32	0,20	1,67	0,56				
2917	Kostrena	8	3641	85	3143	202	80	38	36	1	12	44				
			100%	2,31	86,33	5,54	2,21	1,05	0,99	0,04	0,32	1,21				
2917	Kostrena	8	4529	176	3918	239	87	36	35	1	8	29				
			100%	3,88	86,50	5,27	1,91	0,80	0,78	0,03	0,18	0,65				
2923	Crikvenica	8	10236	250	8619	674	235	99	92	23	185	59				
			100%	2,44	84,20	6,58	2,30	0,97	0,90	0,22	1,81	0,58				
2923	Crikvenica	8	18212	552	15584	1176	322	133	95	24	224	102				
			100%	3,03	85,57	6,46	1,77	0,73	0,52	0,13	1,23	0,56				

⁽¹⁾ Objašnjenje oznaka skupina i razlika u načinu razvrstavanja vozila potražiti u tablici 4.1.2. (str. 64).

Tablica 4.2.1. PGDP I PLDP: STRUKTURA PO SKUPINAMA VOZILA, neprekidno automatsko brojenje, državne ceste /nastavak/

DC 2019.

OZNAKA	BROJAČKO MJESTO IME	Oznaka ceste	PGDP 100% PLDP 100%	S K U P I N A V O Z I L A ⁽¹⁾											PGDP i PLDP od 2015. do 2019. godine (u 000 vozila)	
				A1	A2	A3	B1	B2	B3	B4	B5	C1				
2929	Sibinj Krmpotski	8	4715	196	3666	407	125	66	27	21	149	58				
			100%	4,17	77,75	8,64	2,66	1,39	0,57	0,44	3,15	1,23				
4105	Vlaka	8	9399	369	7623	777	219	95	35	24	185	72				
			100%	3,92	81,10	8,27	2,33	1,01	0,37	0,26	1,97	0,77				
4207	Karlobag	8	2955	180	2265	308	87	34	26	5	22	28				
			100%	6,06	76,66	10,42	2,94	1,15	0,89	0,18	0,74	0,96				
4802	Starigrad (Paklenica)	8	7193	312	5877	665	151	55	46	6	27	54				
			100%	4,36	81,70	9,24	2,10	0,76	0,64	0,08	0,37	0,75				
4810	Murvica	8	1120	134	796	98	46	13	9	2	12	10				
			100%	12,00	71,05	8,71	4,09	1,16	0,82	0,22	1,06	0,89				
4802	Starigrad (Paklenica)	8	2406	214	1838	200	83	27	18	2	13	11				
			100%	8,84	76,41	8,33	3,46	1,12	0,73	0,10	0,54	0,47				
4802	Starigrad (Paklenica)	8	4315	170	3564	336	124	36	38	6	15	26				
			100%	3,94	82,59	7,79	2,88	0,84	0,87	0,14	0,35	0,60				
4810	Murvica	8	8686	321	7359	648	177	58	57	8	21	37				
			100%	3,69	84,72	7,46	2,04	0,67	0,66	0,09	0,24	0,43				
4810	Murvica	8	16096	119	13949	980	324	175	172	35	163	179				
			100%	0,74	86,66	6,09	2,01	1,09	1,07	0,22	1,01	1,11				
4810	Murvica	8	21991	238	18985	1478	402	235	196	44	189	224				
			100%	1,08	86,33	6,72	1,83	1,07	0,89	0,20	0,86	1,02				

⁽¹⁾ Objašnjenje oznaka skupina i razlika u načinu razvrstavanja vozila potražiti u tablici 4.1.2. (str. 64).

Tablica 4.2.1. PGDP I PLDP: STRUKTURA PO SKUPINAMA VOZILA, neprekidno automatsko brojenje, državne ceste /nastavak/

DC 2019.

BROJAČKO MJESTO OZNAKA	IMJE	Oznaka ceste	PGDP 100% PLDP 100%	S K U P I N A V O Z I L A ⁽¹⁾											PGDP i PLDP od 2015. do 2019. godine (u 000 vozila)
				A1	A2	A3	B1	B2	B3	B4	B5	C1			
4825	Bibinje	8	14425	174	12550	847	296	159	157	14	92	136			
			100%	1,21	87,00	5,87	2,05	1,10	1,09	0,10	0,64	0,94			
5305	Pirovac	8	20932	385	18456	1243	287	178	119	15	84	165			
			100%	1,84	88,17	5,94	1,37	0,85	0,57	0,07	0,40	0,79			
5335	Vodice obilaznica	8	5415	117	4389	453	148	84	69	11	61	83			
			100%	2,15	81,05	8,36	2,73	1,56	1,28	0,20	1,13	1,54			
5308	Šibenik	8	10546	253	8866	854	176	112	79	11	59	136			
			100%	2,40	84,07	8,10	1,67	1,06	0,75	0,10	0,56	1,29			
5336	Ražine	8	4535	94	3735	354	119	83	64	13	46	27			
			100%	2,10	82,35	7,81	2,63	1,82	1,41	0,28	1,01	0,59			
5308	Šibenik	8	7809	193	6581	633	135	106	70	15	45	31			
			100%	2,47	84,28	8,11	1,73	1,36	0,89	0,19	0,57	0,40			
5336	Ražine	8	15826	294	13737	869	315	182	133	24	103	169			
			100%	1,86	86,80	5,49	1,99	1,15	0,84	0,15	0,65	1,07			
5336	Ražine	8	24051	674	20960	1376	329	241	144	26	99	202			
			100%	2,80	87,15	5,72	1,37	1,00	0,60	0,11	0,41	0,84			
5336	Ražine	8	15869	343	14182	697	251	98	89	13	44	152			
			100%	2,16	89,37	4,39	1,58	0,62	0,56	0,08	0,28	0,96			
5336	Ražine	8	28717	749	25883	1324	276	135	89	17	46	198			
			100%	2,61	90,13	4,61	0,96	0,47	0,31	0,06	0,16	0,69			

⁽¹⁾ Objašnjenje oznaka skupina i razlika u načinu razvrstavanja vozila potražiti u tablici 4.1.2. (str. 64).

Tablica 4.2.1. PGDP I PLDP: STRUKTURA PO SKUPINAMA VOZILA, neprekidno automatsko brojenje, državne ceste /nastavak/

DC 2019.

OZNAKA	BROJAČKO MJESTO IME	Oznaka ceste	PGDP 100% PLDP 100%	S K U P I N A V O Z I L A ⁽¹⁾							PGDP i PLDP od 2015. do 2019. godine (u 000 vozila)		
				A1	A2	A3	B1	B2	B3	B4	B5	C1	
5309	Grebaštica	8	6011	148	5109	379	150	57	42	9	36	81	
			100%	2,46	85,00	6,31	2,49	0,95	0,70	0,15	0,60	1,34	
5407	Marina	8	11429	294	10020	712	155	75	42	7	33	91	
			100%	2,56	87,67	6,23	1,36	0,66	0,37	0,06	0,29	0,80	
5438	Plano	8	21510	123	4139	400	120	55	71	6	39	69	
			100%	2,44	82,41	7,97	2,39	1,09	1,42	0,12	0,78	1,38	
5423	Solin	8	28811	234	7789	737	122	71	81	5	37	85	
			100%	2,56	85,02	8,05	1,33	0,78	0,88	0,05	0,40	0,93	
5422	Stobreč	8	49363	374	18256	1377	497	267	316	34	213	176	
			100%	1,74	84,87	6,40	2,31	1,24	1,47	0,16	0,99	0,82	
5422	Stobreč	8	58446	786	24446	1962	447	323	308	72	228	239	
			100%	2,73	84,85	6,81	1,55	1,12	1,07	0,25	0,79	0,83	
5422	Stobreč	8	53998	668	43237	2774	814	538	454	69	454	355	
			100%	1,35	87,59	5,62	1,65	1,09	0,92	0,14	0,92	0,72	
5422	Stobreč	8	62012	1321	50065	4039	789	631	514	88	514	485	
			100%	2,26	85,66	6,91	1,35	1,08	0,88	0,15	0,88	0,83	
5422	Stobreč	8	53998	930	47777	2770	842	551	464	38	205	421	
			100%	1,72	88,48	5,13	1,56	1,02	0,86	0,07	0,38	0,78	
5422	Stobreč	8	62012	1830	53820	3646	843	633	502	43	211	484	
			100%	2,95	86,79	5,88	1,36	1,02	0,81	0,07	0,34	0,78	

⁽¹⁾ Objašnjenje oznaka skupina i razlika u načinu razvrstavanja vozila potražiti u tablici 4.1.2. (str. 64).

Tablica 4.2.1. PGDP I PLDP: STRUKTURA PO SKUPINAMA VOZILA, neprekidno automatsko brojenje, državne ceste /nastavak/

DC 2019.

OZNAKA	BROJAČKO MJEŠTO	Oznaka ceste	PGDP 100% PLDP 100%	S K U P I N A V O Z I L A ⁽¹⁾											PGDP i PLDP od 2015. do 2019. godine (u 000 vozila)
				A1	A2	A3	B1	B2	B3	B4	B5	C1			
5902	Jesenice	8	11823 100%	245	10141	720	196	121	103	9	52	236			
			2,07	85,77	6,09	1,66	1,02	0,87	0,08	0,44	2,00				
5916	Omiš - zapad	8	14665 100%	512	12464	1010	176	120	76	7	43	257			
			3,49	84,99	6,89	1,20	0,82	0,52	0,05	0,29	1,75				
5910	Brela	8	16248 100%	429	13990	936	242	159	104	44	65	279			
			2,64	86,10	5,76	1,49	0,98	0,64	0,27	0,40	1,72				
5910	Brela	8	18422 100%	807	15161	1313	221	217	87	133	94	389			
			4,38	82,30	7,13	1,20	1,18	0,47	0,72	0,51	2,11				
5910	Brela	8	5811 100%	164	4662	536	128	74	92	5	38	112			
			2,82	80,22	9,23	2,20	1,27	1,59	0,09	0,65	1,93				
5910	Brela	8	10318 100%	314	8559	984	129	78	64	6	35	149			
			3,04	82,95	9,54	1,25	0,76	0,62	0,06	0,34	1,44				
5926	Baško Polje	8	11954 100%	303	10044	891	221	133	124	11	62	165			
			2,54	84,02	7,45	1,85	1,11	1,04	0,09	0,52	1,38				
5926	Baško Polje	8	22122 100%	723	18925	1661	221	155	97	11	66	263			
			3,26	85,55	7,51	1,00	0,70	0,44	0,05	0,30	1,19				
6004	Živogošće	8	3144 100%	98	2483	281	78	49	30	4	36	85			
			3,14	78,96	8,93	2,49	1,57	0,94	0,14	1,14	2,69				
6004	Živogošće	8	6436 100%	190	5355	532	97	60	30	5	37	130			
			2,94	83,21	8,27	1,51	0,94	0,46	0,07	0,58	2,02				

⁽¹⁾ Objašnjenje oznaka skupina i razlika u načinu razvrstavanja vozila potražiti u tablici 4.1.2. (str. 64).

Tablica 4.2.1. PGDP I PLDP: STRUKTURA PO SKUPINAMA VOZILA, neprekidno automatsko brojenje, državne ceste /nastavak/

DC 2019.

OZNAKA	BROJAČKO MJESTO	Oznaka ceste	PGDP 100% PLDP 100%	S K U P I N A V O Z I L A ⁽¹⁾											PGDP i PLDP od 2015. do 2019. godine (u 000 vozila)
				A1	A2	A3	B1	B2	B3	B4	B5	C1			
6010	Rogotin	8	8978	114	7372	661	154	149	83	45	217	183			
			100%	1,28	82,11	7,36	1,71	1,66	0,92	0,50	2,42	2,04			
6501	Klek	8	14998	233	12702	1068	208	186	94	52	247	208			
			100%	1,54	84,69	7,12	1,39	1,24	0,63	0,35	1,65	1,39			
6503	Zaton Doli	8	5930	98	4648	505	110	106	58	39	183	183			
			100%	1,66	78,38	8,52	1,85	1,79	0,97	0,66	3,08	3,09			
6601	Zaton	8	10167	180	9138	887	151	138	67	48	210	226			
			100%	1,76	84,48	5,68	1,11	2,03	0,25	0,51	1,90	2,05			
6608	Vidikovac	8	5534	94	4417	366	81	159	21	43	163	190			
			100%	1,70	79,81	6,62	1,47	2,88	0,38	0,77	2,94	3,43			
6608	Vidikovac	8	10167	180	9138	887	151	138	67	48	210	226			
			100%	1,76	84,48	5,68	1,11	2,03	0,25	0,51	1,90	2,05			
6601	Zaton	8	9931	162	8098	755	217	107	167	32	211	182			
			100%	1,64	81,54	7,60	2,19	1,08	1,68	0,32	2,12	1,83			
6608	Vidikovac	8	16223	335	13459	1338	282	128	183	39	250	209			
			100%	2,06	82,96	8,25	1,74	0,79	1,13	0,24	1,54	1,29			
6608	Vidikovac	8	18306	437	15430	1391	265	161	137	26	126	333			
			100%	2,38	84,29	7,60	1,45	0,88	0,75	0,14	0,69	1,82			
6608	Vidikovac	8	25133	902	20813	2270	271	173	108	33	138	425			
			100%	3,59	82,81	9,03	1,08	0,69	0,43	0,13	0,55	1,69			

⁽¹⁾ Objašnjenje oznaka skupina i razlika u načinu razvrstavanja vozila potražiti u tablici 4.1.2. (str. 64).

Tablica 4.2.1. PGDP I PLDP: STRUKTURA PO SKUPINAMA VOZILA, neprekidno automatsko brojenje, državne ceste /nastavak/

DC 2019.

OZNAKA	BROJAČKO MJEŠTO	Oznaka ceste	PGDP 100%	PLDP 100%	S K U P I N A V O Z I L A ⁽¹⁾										
					A1	A2	A3	B1	B2	B3	B4	B5	C1		
6602	Kupari	8	17703 100%	25368 100%	340	15058	1356	257	90	126	25	129	322		
					1,92	85,06	7,66	1,45	0,51	0,14	0,73	1,82			
6604	Gruda - jugoistok	8	4227 100%	7471 100%	77	3614	287	51	19	11	12	67	89		
					1,85	85,49	6,80	1,20	0,45	0,28	1,58	2,10			
6104	Kula Norinska	9	8898 100%	12364 100%	53	7776	493	172	140	77	14	62	111		
					0,59	87,39	5,54	1,93	1,57	0,16	0,70	1,25			
2008	Sveta Helena	10	11452 100%	11972 100%	234	9193	804	230	230	131	104	494	32		
					2,05	80,27	7,02	2,01	2,01	1,14	0,91	0,28			
2030	Vrbovec obilaznica	10	10711 100%	10717 100%	26	8508	790	243	272	95	116	624	37		
					0,23	79,43	7,38	2,27	2,54	0,89	1,08	0,35			

⁽¹⁾ Objašnjenje oznaka skupina i razlika u načinu razvrstavanja vozila potražiti u tablici 4.1.2. (str. 64).

Tablica 4.2.1. PGDP I PLDP: STRUKTURA PO SKUPINAMA VOZILA, neprekidno automatsko brojenje, državne ceste /nastavak/

DC 2019.

BROJAČKO MJESTO OZNAKA	IME	Oznaka ceste	PGDP 100% PLDP 100%	S K U P I N A V O Z I L A ⁽¹⁾							PGDP i PLDP od 2015. do 2019. godine (u 000 vozila)		
				A1	A2	A3	B1	B2	B3	B4			B5
2143	Tremovački Potok	10	4103	47	3251	304	99	82	59	30	191	40	
			100%	1,13	79,23	7,42	2,42	1,99	1,44	0,74	4,66	0,97	
1143	Mokrice	14	4221	17	3318	326	108	89	67	31	224	41	
			100%	0,40	78,60	7,73	2,56	2,12	1,58	0,74	5,31	0,96	
1145	Bedekovčina	14	5382	25	4677	315	151	59	41	18	82	14	
			100%	0,45	86,90	5,86	2,80	1,10	0,76	0,34	1,53	0,26	
1319	Ivanovec	20	5312	34	4587	307	159	62	47	18	85	13	
			100%	0,63	86,36	5,78	3,00	1,16	0,89	0,34	1,60	0,24	
1145	Bedekovčina	14	5435	20	4738	301	148	60	39	18	95	16	
			100%	0,37	87,18	5,53	2,73	1,10	0,72	0,34	1,74	0,29	
1319	Ivanovec	20	5280	32	4571	287	154	62	41	18	101	14	
			100%	0,61	86,58	5,43	2,91	1,17	0,78	0,34	1,92	0,26	
1319	Ivanovec	20	7804	46	6647	460	159	112	68	64	223	25	
			100%	0,58	85,18	5,90	2,04	1,43	0,87	0,82	2,86	0,32	
1324	Koprivnica - sjever	20	8210	78	6995	502	168	109	67	59	211	21	
			100%	0,96	85,20	6,11	2,05	1,33	0,81	0,72	2,57	0,25	
1324	Koprivnica - sjever	20	4108	31	3589	175	73	49	70	26	85	10	
			100%	0,75	87,37	4,26	1,78	1,19	1,71	0,63	2,06	0,25	
1324	Koprivnica - sjever	20	4375	55	3783	186	74	49	80	34	109	5	
			100%	1,25	86,47	4,25	1,69	1,13	1,83	0,77	2,50	0,11	

⁽¹⁾ Objašnjenje oznaka skupina i razlika u načinu razvrstavanja vozila potražiti u tablici 4.1.2. (str. 64).

Tablica 4.2.1. PGDP I PLDP: STRUKTURA PO SKUPINAMA VOZILA, neprekidno automatsko brojenje, državne ceste /nastavak/

DC 2019.

OZNAKA	BROJAČKO MJESTO	Oznaka ceste	PGDP 100% PLDP 100%	S K U P I N A V O Z I L A ⁽¹⁾							PGDP i PLDP od 2015. do 2019. godine (u 000 vozila)		
				A1	A2	A3	B1	B2	B3	B4			B5
1233	Moždenec	22	3367	21	2690	213	83	59	78	34	176	13	
			100%	0,64	79,90	6,32	2,46	1,75	2,32	1,01	5,22	0,38	
2125	Trema	22	3374	34	2699	215	82	63	76	26	169	10	
			100%	1,01	80,00	6,36	2,44	1,87	2,24	0,76	5,02	0,30	
2125	Trema	22	2394	14	2042	157	56	27	45	8	35	10	
			100%	0,59	85,28	6,54	2,36	1,12	1,90	0,32	1,48	0,41	
3008	Belavići	23	2287	24	1919	158	57	27	52	7	38	5	
			100%	1,02	83,93	6,92	2,50	1,17	2,28	0,31	1,65	0,22	
3008	Belavići	23	3353	45	2963	155	58	30	62	9	26	5	
			100%	1,33	88,37	4,62	1,74	0,88	1,85	0,28	0,78	0,15	
3014	Munjava (Josipdol)	23	4117	91	3613	194	73	35	67	9	30	5	
			100%	2,21	87,76	4,71	1,78	0,84	1,62	0,23	0,74	0,11	
3014	Munjava (Josipdol)	23	1199	41	1037	55	26	9	15	6	7	3	
			100%	3,42	86,50	4,60	2,13	0,74	1,27	0,49	0,60	0,25	
3014	Munjava (Josipdol)	23	1527	74	1311	68	30	11	18	6	8	1	
			100%	4,76	85,87	4,48	1,94	0,74	1,19	0,39	0,54	0,09	
4101	Senj - istok	23	3994	93	3254	297	97	43	26	12	133	39	
			100%	2,36	81,46	7,44	2,42	1,07	0,64	0,31	3,33	0,97	
4101	Senj - istok	23	8035	196	6823	543	150	56	31	14	170	52	
			100%	2,43	84,91	6,76	1,87	0,70	0,39	0,18	2,11	0,65	

⁽¹⁾ Objašnjenje oznaka skupina i razlika u načinu razvrstavanja vozila potražiti u tablici 4.1.2. (str. 64).

Tablica 4.2.1. PGDP I PLDP: STRUKTURA PO SKUPINAMA VOZILA, neprekidno automatsko brojenje, državne ceste /nastavak/

DC 2019.

BROJAČKO MJESTO OZNAKA	IMJE	Oznaka ceste	PGDP 100% PLDP 100%	S K U P I N A V O Z I L A ⁽¹⁾											PGDP i PLDP od 2015. do 2019. godine (u 000 vozila)
				A1	A2	A3	B1	B2	B3	B4	B5	C1			
1238	Poznanovec	24	7762	52	6835	426	177	80	64	19	84	25			
			100%	0,68	88,06	5,49	2,28	1,03	0,82	0,24	1,08	0,32			
1230	Konjščina	24	4060	36	3460	228	92	52	57	19	103	13			
			100%	0,91	85,23	5,62	2,26	1,28	1,40	0,46	2,53	0,31			
1222	Novi Marof - zapad	24	3627	27	3240	128	57	32	29	16	66	32			
			100%	0,73	89,34	3,54	1,58	0,89	0,79	0,43	1,83	0,87			
1237	Ljubešćica	24	3719	44	3316	129	60	35	30	14	64	27			
			100%	1,17	89,16	3,48	1,62	0,94	0,81	0,38	1,72	0,72			
4206	Budak	25	2998	21	2308	158	65	44	67	32	279	24			
			100%	0,68	77,00	5,27	2,16	1,48	2,25	1,07	9,30	0,79			
4206	Budak	25	2960	35	2278	160	61	46	61	26	277	16			
			100%	1,13	76,96	5,42	2,07	1,56	2,07	0,88	9,36	0,55			
4206	Budak	25	4499	37	3996	251	88	42	33	13	26	13			
			100%	0,81	88,82	5,58	1,95	0,94	0,74	0,28	0,58	0,30			
4206	Budak	25	5072	71	4450	299	101	54	41	19	27	10			
			100%	1,40	87,74	5,90	2,00	1,06	0,80	0,37	0,54	0,19			

⁽¹⁾ Objašnjenje oznaka skupina i razlika u načinu razvrstavanja vozila potražiti u tablici 4.1.2. (str. 64).

Tablica 4.2.1. PGDP I PLDP: STRUKTURA PO SKUPINAMA VOZILA, neprekidno automatsko brojenje, državne ceste /nastavak/

DC 2019.

OZNAKA	BROJAČKO MJESTO IME	Oznaka ceste	PGDP 100% PLDP 100%	S K U P I N A V O Z I L A ⁽¹⁾											PGDP i PLDP od 2015. do 2019. godine (u 000 vozila)
				A1	A2	A3	B1	B2	B3	B4	B5	C1			
4209	Novoselo Trnovačko	25	1255	36	1084	70	32	11	12	4	3	3			
			100%	2,81	86,41	5,57	2,56	0,89	0,98	0,34	0,20	0,24			
2036	Konak	26	1744	10	1508	101	35	28	18	6	24	14			
			100%	0,55	86,49	5,78	2,02	1,61	1,03	0,37	1,35	0,80			
2144	Cerina	26	1003	9	884	47	19	16	8	4	10	6			
			100%	0,94	88,09	4,67	1,87	1,62	0,79	0,41	1,01	0,60			
2218	Uljanik	26	922	15	813	40	18	15	8	3	7	3			
			100%	1,53	88,23	4,37	1,98	1,67	0,91	0,29	0,74	0,28			
4912	Zaton Obrovački	27	1329	12	1075	76	28	15	37	9	61	16			
			100%	0,91	80,90	5,73	2,08	1,13	2,80	0,70	4,56	1,19			
			1366	19	1098	74	29	15	44	9	64	14			
			100%	1,35	80,41	5,39	2,15	1,10	3,24	0,65	4,67	1,04			
			1663	44	1338	132	39	26	16	12	36	20			
			100%	2,64	80,46	7,96	2,33	1,54	0,97	0,71	2,18	1,21			
			3392	99	2960	195	48	29	18	7	20	16			
			100%	2,91	87,26	5,76	1,41	0,85	0,54	0,22	0,59	0,46			

⁽¹⁾ Objašnjenje oznaka skupina i razlika u načinu razvrstavanja vozila potražiti u tablici 4.1.2. (str. 64).

Tablica 4.2.1. PGDP I PLDP: STRUKTURA PO SKUPINAMA VOZILA, neprekidno automatsko brojenje, državne ceste /nastavak/

DC 2019.

BROJAČKO MJESTO OZNAKA	IMJE	Oznaka ceste	PGDP 100% PLDP 100%	S K U P I N A V O Z I L A ⁽¹⁾											PGDP i PLDP od 2015. do 2019. godine (u 000 vozila)
				A1	A2	A3	B1	B2	B3	B4	B5	C1			
4915	Benkovac	27	1863	29	1567	127	54	22	24	24	6	26	8		
			100%	1,51	84,10	6,84	2,92	1,19	1,28	0,31	1,42	0,43			
5303	Gacelezi	27	3404	60	3023	182	65	24	25	4	14	7			
			100%	1,74	88,82	5,36	1,92	0,71	0,72	0,12	0,40	0,21			
2103	Sveti Ivan Žabno	28	2348	23	1963	162	58	23	40	9	55	15			
			100%	1,02	83,61	6,90	2,48	0,96	1,69	0,37	2,34	0,63			
2102	Predavac	28	3771	48	3252	255	68	27	42	9	53	17			
			100%	1,32	86,23	6,75	1,79	0,72	1,11	0,23	1,40	0,45			
2104	Bjelovarska obilaznica	28	6144	22	4651	484	150	141	100	78	463	55			
			100%	0,38	75,70	7,88	2,44	2,29	1,62	1,27	7,53	0,89			
2102	Predavac	28	5829	40	4357	465	140	137	100	73	469	48			
			100%	0,67	74,75	7,98	2,40	2,35	1,72	1,26	8,04	0,83			
2102	Predavac	28	8883	41	7170	599	177	147	145	74	474	56			
			100%	0,47	80,72	6,74	1,99	1,65	1,63	0,83	5,34	0,63			
2104	Bjelovarska obilaznica	28	8356	62	6681	566	167	136	160	65	477	42			
			100%	0,74	79,96	6,77	2,00	1,63	1,91	0,78	5,71	0,50			
2104	Bjelovarska obilaznica	28	2987	16	2156	237	77	78	34	40	341	8			
			100%	0,54	72,17	7,94	2,58	2,61	1,14	1,34	11,40	0,28			
2104	Bjelovarska obilaznica	28	3230	30	2336	262	79	76	38	37	365	7			
			100%	0,90	72,33	8,11	2,46	2,36	1,17	1,16	11,29	0,22			

⁽¹⁾ Objašnjenje oznaka skupina i razlika u načinu razvrstavanja vozila potražiti u tablici 4.1.2. (str. 64).

Tablica 4.2.1. PGDP I PLDP: STRUKTURA PO SKUPINAMA VOZILA, neprekidno automatsko brojenje, državne ceste /nastavak/

DC 2019.

OZNAKA	BROJAČKO MJESTO	Oznaka ceste	PGDP 100% PLDP 100%	S K U P I N A V O Z I L A ⁽¹⁾											PGDP i PLDP od 2015. do 2019. godine (u 000 vozila)
				A1	A2	A3	B1	B2	B3	B4	B5	C1			
2106	Prespa	28	5949 100%	35 0,57	5088 85,53	322 5,42	101 1,69	90 1,52	59 0,99	65 1,10	164 2,76	25 0,42			
			5795 100%	56 0,97	4917 84,85	329 5,67	99 1,70	94 1,63	66 1,14	60 1,04	163 2,81	11 0,19			
1231	Zlatar Bistrica	29	3969 100%	34 0,82	3490 87,92	233 5,88	76 1,92	32 0,81	29 0,73	6 0,16	46 1,17	23 0,59			
			4121 100%	54 1,31	3626 87,98	218 5,28	82 1,99	32 0,78	7 0,16	32 0,78	47 1,15	23 0,57			
2004	Kašina	29	3525 100%	25 0,72	3112 88,27	190 5,38	59 1,67	24 0,69	13 0,36	2 0,06	42 1,20	58 1,65			
			3616 100%	40 1,14	3176 87,82	192 5,32	64 1,76	25 0,68	14 0,39	2 0,06	44 1,21	59 1,62			
2043	Petina	30	22022 100%	58 0,26	19553 88,79	1359 6,17	315 1,43	247 1,12	123 0,56	57 0,26	200 0,91	110 0,50			
			21671 100%	106 0,49	19038 87,85	1435 6,62	332 1,53	264 1,22	121 0,56	54 0,25	215 0,99	106 0,49			
2019	Lekenik	30	6162 100%	36 0,57	5337 86,61	317 5,15	110 1,78	60 0,97	117 1,90	20 0,33	105 1,71	60 0,98			
			5962 100%	60 1,00	5106 85,64	312 5,24	117 1,97	60 1,01	128 2,14	18 0,30	103 1,73	58 0,97			

⁽¹⁾ Objašnjenje oznaka skupina i razlika u načinu razvrstavanja vozila potražiti u tablici 4.1.2. (str. 64).

Tablica 4.2.1. PGDP I PLDP: STRUKTURA PO SKUPINAMA VOZILA, neprekidno automatsko brojenje, državne ceste /nastavak/

DC 2019.

OZNAKA	BROJAČKO MJESTO	Oznaka ceste	PGDP 100%	PLDP 100%	S K U P I N A V O Z I L A ⁽¹⁾											PGDP i PLDP od 2015. do 2019. godine (u 000 vozila)
					A1	A2	A3	B1	B2	B3	B4	B5	C1			
2020	Žažina	30	10733 100%	10750 100%	51	9249	634	191	148	99	54	217	90			
					0,48	86,17	5,91	1,78	1,38	0,92	0,50	2,02	0,84			
3208	Brest Pokupski	30	6182 100%	6594 100%	48	5449	339	102	61	48	26	82	27			
					0,76	88,15	5,49	1,65	0,99	0,78	0,42	1,33	0,43			
3311	Hrvatska Kostajnica	30	3563 100%	4041 100%	27	3253	152	46	21	22	9	10	23			
					0,78	91,31	4,26	1,29	0,59	0,61	0,24	0,27	0,65			
1702	Smrečje	32	713 100%	810 100%	26	571	39	19	7	8	14	22	7			
					3,72	80,04	5,40	2,66	1,02	1,15	2,00	3,05	0,96			
5001	Knin - sjever	33	1213 100%	1717 100%	13	1073	52	36	7	9	1	15	7			
					1,06	88,48	4,30	2,95	0,56	0,76	0,10	1,20	0,59			
					28	1546	67	36	8	10	1	14	7			
					1,60	90,05	3,93	2,09	0,49	0,56	0,07	0,82	0,39			

⁽¹⁾ Objašnjenje oznaka skupina i razlika u načinu razvrstavanja vozila potražiti u tablici 4.1.2. (str. 64).

Tablica 4.2.1. PGDP I PLDP: STRUKTURA PO SKUPINAMA VOZILA, neprekidno automatsko brojenje, državne ceste /nastavak/

DC 2019.

OZNAKA	BROJAČKO MJESTO IME	Oznaka ceste	PGDP 100% PLDP 100%	S K U P I N A V O Z I L A ⁽¹⁾											PGDP i PLDP od 2015. do 2019. godine (u 000 vozila)	
				A1	A2	A3	B1	B2	B3	B4	B5	C1				
5003	Knin - jug	33	3543	27	3031	199	87	32	56	6	70	35				
			100%	0,77	85,54	5,61	2,46	0,91	1,59	0,17	1,97	0,98				
5442	Moseć	33	4294	60	3704	228	90	37	64	7	70	34				
			100%	1,42	86,25	5,31	2,09	0,86	1,48	0,16	1,63	0,80				
5412	Pakovo Selo	33	3103	29	2685	175	81	40	29	7	41	16				
			100%	0,97	86,52	5,64	2,60	1,29	0,92	0,23	1,31	0,52				
5322	Dubrava Šibenska	33	4150	60	3662	208	83	49	34	6	32	16				
			100%	1,45	88,23	5,02	1,99	1,18	0,82	0,15	0,78	0,38				
2411	Podravska Moslavina	34	2280	21	1961	141	57	30	16	7	33	14				
			100%	0,93	86,02	6,18	2,52	1,33	0,69	0,29	1,43	0,61				
5322	Dubrava Šibenska	33	3147	44	2782	166	56	36	20	5	25	13				
			100%	1,41	88,41	5,29	1,79	1,13	0,62	0,16	0,78	0,41				
5322	Dubrava Šibenska	33	10527	115	9234	621	181	105	88	23	77	83				
			100%	1,08	87,72	5,90	1,72	1,00	0,84	0,22	0,73	0,79				
2411	Podravska Moslavina	34	16555	250	14608	1030	217	141	94	28	93	94				
			100%	1,51	88,24	6,22	1,31	0,85	0,57	0,17	0,56	0,57				
2411	Podravska Moslavina	34	2185	17	1589	170	72	55	28	30	195	29				
			100%	0,71	72,71	7,80	3,31	2,53	1,28	1,39	8,93	1,34				
2411	Podravska Moslavina	34	2257	30	1635	172	71	58	32	30	209	20				
			100%	1,29	72,45	7,62	3,14	2,57	1,43	1,34	9,28	0,88				

⁽¹⁾ Objašnjenje oznaka skupina i razlika u načinu razvrstavanja vozila potražiti u tablici 4.1.2. (str. 64).

Tablica 4.2.1. PGDP I PLDP: STRUKTURA PO SKUPINAMA VOZILA, neprekidno automatsko brojenje, državne ceste /nastavak/

DC 2019.

OZNAKA	BROJAČKO MJESTO IME	Oznaka ceste	PGDP 100% PLDP 100%	S K U P I N A V O Z I L A ⁽¹⁾											PGDP i PLDP od 2015. do 2019. godine (u 000 vozila)
				A1	A2	A3	B1	B2	B3	B4	B5	C1			
2419	Donji Miholjac obilaznica	34	1834	17	1276	144	67	54	32	29	201	14			
			100%	0,88	69,56	7,84	3,67	2,97	1,77	1,56	10,98	0,77			
2405	Šag	34	5879	30	5051	323	116	86	45	27	172	29			
			100%	0,50	85,92	5,49	1,97	1,46	0,77	0,46	2,93	0,50			
1267	Vidovec	35	11432	68	10004	550	181	149	114	57	202	107			
			100%	0,59	87,51	4,81	1,58	1,30	1,00	0,50	1,77	0,94			
1213	Greda	35	6494	41	5544	345	125	101	72	47	160	59			
			100%	0,65	85,37	5,31	1,92	1,55	1,11	0,72	2,46	0,91			
1216	Kaniža - zapad	35	6191	63	5207	344	126	102	83	50	173	43			
			100%	1,04	84,10	5,56	2,04	1,64	1,34	0,80	2,79	0,69			
			5936	44	5002	325	150	95	88	42	141	49			
			100%	0,72	84,27	5,47	2,53	1,60	1,49	0,71	2,38	0,83			
			5901	61	4916	334	157	95	101	42	158	37			
			100%	1,03	83,31	5,66	2,66	1,61	1,71	0,71	2,68	0,63			

⁽¹⁾ Objašnjenje oznaka skupina i razlika u načinu razvrstavanja vozila potražiti u tablici 4.1.2. (str. 64).

Tablica 4.2.1. PGDP I PLDP: STRUKTURA PO SKUPINAMA VOZILA, neprekidno automatsko brojenje, državne ceste /nastavak/

DC 2019.

BROJAČKO MJESTO OZNAKA	IMJE	Oznaka ceste	PGDP 100% PLDP 100%	S K U P I N A V O Z I L A ⁽¹⁾											PGDP i PLDP od 2015. do 2019. godine (u 000 vozila)
				A1	A2	A3	B1	B2	B3	B4	B5	C1			
1123	Gornja Šemnica	35	2940	21	2231	173	69	69	69	47	30	289	11		
			100%	0,66	75,90	5,90	2,35	2,33	1,61	1,03	9,83	0,39			
3201	Novo Selo Palanječko	36	3080	32	2279	175	78	74	74	56	30	348	8		
			100%	1,04	73,98	5,69	2,53	2,40	1,82	0,98	11,30	0,26			
3202	Novo Selište	37	2861	34	2419	177	63	41	41	36	17	55	19		
			100%	1,17	84,55	6,17	2,20	1,45	1,26	0,60	1,92	0,68			
3504	Pasikovci	38	3086	59	2590	193	69	44	44	37	19	64	11		
			100%	1,87	83,94	6,24	2,25	1,42	1,19	0,63	2,09	0,37			
2127	Popovača - zapad	36	5811	45	5143	305	123	45	45	58	13	49	30		
			100%	0,78	88,50	5,25	2,12	0,78	0,99	0,22	0,84	0,52			
3202	Novo Selište	37	5772	85	5038	302	137	48	48	74	14	54	20		
			100%	1,44	87,29	5,24	2,38	0,83	1,29	0,24	0,94	0,35			
3202	Novo Selište	37	4847	36	4127	281	106	45	45	73	32	115	32		
			100%	0,75	85,14	5,80	2,19	0,92	1,50	0,66	2,37	0,67			
3504	Pasikovci	38	5625	74	4827	305	113	48	48	89	27	114	28		
			100%	1,31	85,82	5,43	2,00	0,86	1,58	0,48	2,03	0,49			
3504	Pasikovci	38	1007	17	780	83	33	16	16	15	14	39	10		
			100%	1,78	77,41	8,23	3,25	1,59	1,46	1,42	3,90	0,96			
3504	Pasikovci	38	1032	28	794	85	38	18	18	16	13	36	4		
			100%	2,71	76,93	8,22	3,65	1,77	1,57	1,27	3,53	0,35			

⁽¹⁾ Objašnjenje oznaka skupina i razlika u načinu razvrstavanja vozila potražiti u tablici 4.1.2. (str. 64).

Tablica 4.2.1. PGDP I PLDP: STRUKTURA PO SKUPINAMA VOZILA, neprekidno automatsko brojenje, državne ceste /nastavak/

DC 2019.

OZNAKA	BROJAČKO MJESTO	Oznaka ceste	PGDP 100% PLDP 100%	S K U P I N A V O Z I L A ⁽¹⁾											PGDP i PLDP od 2015. do 2019. godine (u 000 vozila)
				A1	A2	A3	B1	B2	B3	B4	B5	C1			
3505	Kuzmica	38	6007	43	5312	280	94	58	46	37	102	35			
			100%	0,73	88,43	4,66	1,56	0,96	0,76	0,61	1,70	0,59			
5908	Cista Provo - jug	39	5890	72	5163	284	94	59	53	38	110	17			
			100%	1,20	87,66	4,83	1,60	1,01	0,90	0,65	1,86	0,29			
5903	Gornja Brela	39	1501	24	1312	87	28	21	12	2	5	10			
			100%	1,56	87,39	5,81	1,89	1,38	0,83	0,13	0,36	0,65			
1311	Sokolovac	41	3089	50	2814	130	30	24	14	2	6	19			
			100%	1,62	91,10	4,21	0,97	0,78	0,46	0,07	0,18	0,61			
3041	Gomirje	42	2229	37	1876	171	43	21	56	2	6	17			
			100%	1,71	84,17	7,67	1,92	0,92	2,51	0,07	0,26	0,77			
3041	Gomirje	42	4895	84	4331	338	43	22	40	1	5	31			
			100%	1,72	88,48	6,91	0,88	0,45	0,81	0,02	0,10	0,63			
3041	Gomirje	42	4640	28	3858	292	91	85	64	40	155	27			
			100%	0,58	83,14	6,30	1,96	1,83	1,38	0,87	3,35	0,59			
3041	Gomirje	42	4584	43	3765	288	97	83	75	42	177	14			
			100%	0,94	82,14	6,28	2,12	1,81	1,63	0,91	3,86	0,31			
3041	Gomirje	42	981	9	855	53	26	8	8	6	11	5			
			100%	1,06	87,11	5,38	2,65	0,81	0,78	0,58	1,08	0,55			
3041	Gomirje	42	1134	20	981	63	34	8	8	6	10	4			
			100%	1,82	86,50	5,57	2,96	0,70	0,74	0,50	0,90	0,31			

⁽¹⁾ Objašnjenje oznaka skupina i razlika u načinu razvrstavanja vozila potražiti u tablici 4.1.2. (str. 64).

Tablica 4.2.1. PGDP I PLDP: STRUKTURA PO SKUPINAMA VOZILA, neprekidno automatsko brojenje, državne ceste /nastavak/

DC 2019.

BROJAČKO MJESTO OZNAKA	IMJE	Oznaka ceste	PGDP 100% PLDP 100%	S K U P I N A V O Z I L A ⁽¹⁾											PGDP i PLDP od 2015. do 2019. godine (u 000 vozila)	
				A1	A2	A3	B1	B2	B3	B4	B5	C1				
4314	Čatrnja	42	5439	97	4583	436	114	33	18	5	10	143				
			100%	1,76	84,27	8,02	2,09	0,61	0,33	0,10	0,19	2,63				
1314	Hampovica	43	10534	228	9139	726	174	48	22	7	14	176				
			100%	2,16	86,76	6,89	1,65	0,46	0,21	0,07	0,13	1,67				
2140	Kupinovac	43	3579	25	2509	284	91	103	62	60	406	39				
			100%	0,66	70,11	7,93	2,55	2,88	1,74	1,69	11,35	1,09				
2145	Bjelovar	43	3850	40	2695	309	96	106	65	59	447	33				
			100%	1,03	70,01	8,03	2,49	2,76	1,68	1,53	11,60	0,87				
2108	Narta - sjever	43	5140	32	3884	365	125	126	61	68	450	29				
			100%	0,60	75,57	7,10	2,44	2,45	1,19	1,32	8,76	0,57				
2145	Bjelovar	43	5411	55	4057	399	130	128	64	64	489	25				
			100%	0,99	74,98	7,37	2,41	2,37	1,18	1,19	9,04	0,47				
2145	Bjelovar	43	8130	61	7144	410	139	99	79	45	116	37				
			100%	0,75	87,87	5,04	1,71	1,22	0,97	0,55	1,43	0,46				
2108	Narta - sjever	43	7962	102	6890	432	147	103	96	41	126	25				
			100%	1,31	86,53	5,43	1,84	1,29	1,20	0,51	1,58	0,31				
2108	Narta - sjever	43	4244	28	3628	236	89	61	49	36	91	26				
			100%	0,65	85,49	5,56	2,10	1,43	1,15	0,86	2,15	0,61				
2108	Narta - sjever	43	4143	49	3461	240	97	65	65	35	109	22				
			100%	1,18	83,54	5,80	2,35	1,58	1,57	0,84	2,62	0,52				

⁽¹⁾ Objašnjenje oznaka skupina i razlika u načinu razvrstavanja vozila potražiti u tablici 4.1.2. (str. 64).

Tablica 4.2.1. PGDP I PLDP: STRUKTURA PO SKUPINAMA VOZILA, neprekidno automatsko brojenje, državne ceste /nastavak/

DC 2019.

BROJAČKO MJEŠTO OZNAKA	IMJE	Oznaka ceste	PGDP 100% PLDP 100%	S K U P I N A V O Z I L A ⁽¹⁾											PGDP i PLDP od 2015. do 2019. godine (u 000 vozila)
				A1	A2	A3	B1	B2	B3	B4	B5	C1			
2806	Lupoglav - sjever	44	4205	64	3517	329	95	66	42	13	58	21			
			100%	1,48	83,65	7,82	2,27	1,58	1,00	0,32	1,37	0,51			
2207	Veliki Zdenci	45	6219	122	5279	477	122	72	42	14	74	17			
			100%	1,97	84,89	7,67	1,96	1,16	0,67	0,22	1,19	0,27			
2115	Kapelica	45	1682	17	1136	115	37	28	23	41	275	10			
			100%	1,04	67,54	6,81	2,20	1,65	1,39	2,43	16,33	0,61			
3321	Kutina - sjever	45	1896	31	1328	124	42	28	29	41	266	7			
			100%	1,66	70,04	6,55	2,21	1,50	1,52	2,14	14,02	0,36			
3708	Stari Mikanovci	46	3281	28	2527	205	53	35	58	40	318	17			
			100%	0,82	77,01	6,25	1,63	1,06	1,78	1,23	9,70	0,52			
3708	Stari Mikanovci	46	3482	48	2721	209	53	33	64	35	304	15			
			100%	1,42	78,14	6,00	1,52	0,95	1,83	1,00	8,72	0,42			
3708	Stari Mikanovci	46	6159	45	5275	268	95	54	42	44	310	26			
			100%	0,73	85,65	4,35	1,55	0,88	0,68	0,71	5,03	0,42			
3708	Stari Mikanovci	46	6234	88	5321	269	98	57	46	41	297	17			
			100%	1,41	85,36	4,31	1,58	0,91	0,73	0,66	4,76	0,28			
3708	Stari Mikanovci	46	3758	32	3004	266	134	67	48	29	136	42			
			100%	0,84	79,94	7,07	3,57	1,78	1,28	0,76	3,63	1,13			
3708	Stari Mikanovci	46	3924	46	3069	274	159	75	60	34	171	36			
			100%	1,20	78,21	6,97	4,05	1,92	1,52	0,86	4,35	0,92			

⁽¹⁾ Objašnjenje oznaka skupina i razlika u načinu razvrstavanja vozila potražiti u tablici 4.1.2. (str. 64).

Tablica 4.2.1. PGDP I PLDP: STRUKTURA PO SKUPINAMA VOZILA, neprekidno automatsko brojenje, državne ceste /nastavak/

DC 2019.

BROJAČKO MJESTO OZNAKA	IME	Oznaka ceste	PGDP 100% PLDP 100%	S K U P I N A V O Z I L A ⁽¹⁾											PGDP i PLDP od 2015. do 2019. godine (u 000 vozila)
				A1	A2	A3	B1	B2	B3	B4	B5	C1			
3722	Vinkovci obilaznica	46	2817	20	2189	166	73	66	46	42	203	12			
			100%	0,68	77,70	5,90	2,59	2,36	1,65	1,48	7,21	0,43			
3711	Srijemske Laze	46	2958	38	2274	172	79	72	49	48	214	12			
			100%	1,27	76,88	5,81	2,67	2,43	1,66	1,62	7,25	0,41			
3810	Tovarnik	46	3580	27	2754	118	58	28	49	113	416	17			
			100%	0,73	76,92	3,31	1,63	0,79	1,38	3,16	11,61	0,47			
3306	Bročice	47	3844	38	2968	131	65	28	56	105	443	10			
			100%	0,96	77,22	3,42	1,68	0,73	1,46	2,73	11,53	0,27			
3531	Batrina - istok	49	1802	11	1231	59	14	15	9	100	354	9			
			100%	0,68	68,29	3,28	0,77	0,83	0,48	5,54	19,63	0,50			
3306	Bročice	47	2275	21	1613	82	16	17	10	102	404	10			
			100%	0,94	70,89	3,59	0,71	0,73	0,46	4,50	17,74	0,44			
3306	Bročice	47	2680	12	2279	150	34	20	15	33	125	12			
			100%	0,49	85,03	5,61	1,26	0,73	0,56	1,22	4,66	0,44			
3306	Bročice	47	3491	27	3030	194	39	23	15	30	123	10			
			100%	0,75	86,79	5,55	1,11	0,67	0,44	0,87	3,53	0,29			
3531	Batrina - istok	49	2879	22	2434	174	65	43	22	22	75	22			
			100%	0,77	84,54	6,03	2,26	1,48	0,77	0,76	2,62	0,77			
3531	Batrina - istok	49	3086	41	2583	182	73	47	29	25	89	17			
			100%	1,28	83,70	5,91	2,37	1,52	0,95	0,82	2,89	0,56			

⁽¹⁾ Objašnjenje oznaka skupina i razlika u načinu razvrstavanja vozila potražiti u tablici 4.1.2. (str. 64).

Tablica 4.2.1. PGDP I PLDP: STRUKTURA PO SKUPINAMA VOZILA, neprekidno automatsko brojenje, državne ceste /nastavak/

DC 2019.

BROJAČKO MJESTO OZNAKA	IMJE	Oznaka ceste	PGDP 100% PLDP 100%	S K U P I N A V O Z I L A ⁽¹⁾											PGDP i PLDP od 2015. do 2019. godine (u 000 vozila)	
				A1	A2	A3	B1	B2	B3	B4	B5	C1				
4203	Otočac (Brlog)	50	3064 100%	45 1,44	2529 82,55	210 6,87	86 2,82	48 1,57	22 0,72	20 0,64	71 2,32	33 1,07				
			4430 100%	102 2,31	3691 83,32	291 6,57	119 2,68	61 1,38	24 0,54	23 0,52	80 1,81	39 0,87				
4205	Ličko Lešće	50	1677 100%	24 1,48	1417 84,49	109 6,50	35 2,10	26 1,54	24 1,41	8 0,45	23 1,38	11 0,65				
			2037 100%	47 2,35	1697 83,29	134 6,56	46 2,24	32 1,58	30 1,48	13 0,65	29 1,42	9 0,43				
4905	Sveti Rok	50	1396 100%	17 1,28	1022 73,19	132 9,48	47 3,35	30 2,15	22 1,60	20 1,41	90 6,42	16 1,12				
			1782 100%	34 1,92	1400 78,57	147 8,23	53 3,00	32 1,81	24 1,36	13 0,73	73 4,07	6 0,31				
3530	Bektež	51	1612 100%	20 1,24	1068 66,28	109 6,79	53 3,29	48 2,96	61 3,80	24 1,46	211 13,08	18 1,10				
			1653 100%	28 1,75	1085 65,63	109 6,59	53 3,21	50 3,00	65 3,96	24 1,43	228 13,77	11 0,66				
3524	Eminovci	51	5934 100%	36 0,61	5329 89,81	246 4,14	88 1,48	39 0,65	79 1,33	16 0,27	81 1,37	20 0,34				
			5830 100%	59 1,02	5197 89,14	241 4,13	93 1,59	40 0,69	90 1,54	19 0,32	85 1,46	6 0,11				

⁽¹⁾ Objašnjenje oznaka skupina i razlika u načinu razvrstavanja vozila potražiti u tablici 4.1.2. (str. 64).

Tablica 4.2.1. PGDP I PLDP: STRUKTURA PO SKUPINAMA VOZILA, neprekidno automatsko brojenje, državne ceste /nastavak/

DC 2019.

BROJAČKO MJESTO OZNAKA	IMJE	Oznaka ceste	PGDP 100% PLDP 100%	S K U P I N A V O Z I L A ⁽¹⁾											PGDP i PLDP od 2015. do 2019. godine (u 000 vozila)	
				A1	A2	A3	B1	B2	B3	B4	B5	C1				
3515	Oblakovac	51	1855	16	1505	136	36	25	20	17	79	21				
			100%	0,81	81,13	7,33	1,94	1,36	1,06	0,94	4,28	1,15				
4204	Vrhovine	52	1974	28	1599	135	36	26	19	19	96	16				
			100%	1,37	81,02	6,85	1,83	1,34	0,97	0,97	4,86	0,79				
2401	Donji Miholjac - sjever	53	1472	28	1211	120	40	13	11	11	19	19				
			100%	2,00	82,24	8,12	2,69	0,91	0,77	0,73	1,27	1,27				
2401	Donji Miholjac - sjever	53	2533	72	2107	202	67	18	13	15	18	21				
			100%	2,80	83,20	7,96	2,63	0,71	0,53	0,61	0,72	0,84				
2417	Donji Miholjac	53	860	11	621	30	8	4	3	11	169	3				
			100%	1,23	72,21	3,46	0,93	0,44	0,36	1,33	19,70	0,34				
2417	Donji Miholjac	53	1111	19	835	31	9	4	4	12	194	3				
			100%	1,61	75,20	2,81	0,80	0,37	0,36	1,09	17,46	0,30				
2409	Velimirovac	53	3300	23	2985	127	49	19	18	7	48	24				
			100%	0,74	90,44	3,85	1,48	0,58	0,54	0,20	1,45	0,72				
2409	Velimirovac	53	3219	39	2892	133	49	18	20	7	48	13				
			100%	1,23	89,83	4,12	1,51	0,57	0,62	0,22	1,49	0,41				
2409	Velimirovac	53	4885	38	4158	202	103	50	41	34	234	25				
			100%	0,77	85,11	4,14	2,10	1,02	0,84	0,70	4,80	0,52				
2409	Velimirovac	53	5133	58	4345	220	110	56	50	27	257	10				
			100%	1,15	84,64	4,28	2,14	1,10	0,97	0,53	5,00	0,19				

⁽¹⁾ Objašnjenje oznaka skupina i razlika u načinu razvrstavanja vozila potražiti u tablici 4.1.2. (str. 64).

Tablica 4.2.1. PGDP I PLDP: STRUKTURA PO SKUPINAMA VOZILA, neprekidno automatsko brojenje, državne ceste /nastavak/

DC 2019.

OZNAKA	BROJAČKO MJESTO IME	Oznaka ceste	PGDP 100% PLDP 100%	S K U P I N A V O Z I L A ⁽¹⁾											PGDP i PLDP od 2015. do 2019. godine (u 000 vozila)	
				A1	A2	A3	B1	B2	B3	B4	B5	C1				
3603	Gradac Našički	53	1948	26	1269	147	59	65	38	37	284	23				
			100%	1,31	65,14	7,56	3,04	3,34	1,95	1,89	14,57	1,20				
3503	Čaglin	53	2122	38	1379	150	61	69	43	33	329	20				
			100%	1,79	64,97	7,06	2,86	3,25	2,03	1,57	15,51	0,96				
3607	Rastušje	53	765	25	573	48	22	12	21	7	46	11				
			100%	3,05	74,93	6,32	2,88	1,60	2,76	0,93	6,03	1,50				
3516	Slavonski Brod	53	916	38	677	52	24	16	27	9	67	6				
			100%	4,18	73,88	5,71	2,66	1,71	2,92	0,95	7,30	0,69				
3706	Nuštar	55	3194	56	2763	163	51	26	34	17	60	24				
			100%	1,78	86,50	5,10	1,59	0,82	1,07	0,52	1,87	0,75				
3706	Nuštar	55	3325	86	2824	166	53	33	44	17	82	20				
			100%	2,59	84,92	4,99	1,60	0,99	1,33	0,52	2,46	0,60				
3706	Nuštar	55	8071	41	6989	353	87	61	31	61	291	157				
			100%	0,51	86,60	4,37	1,08	0,75	0,39	0,75	3,61	1,94				
3706	Nuštar	55	8715	78	7546	381	97	64	40	58	299	152				
			100%	0,89	86,59	4,37	1,11	0,74	0,46	0,67	3,43	1,74				
3706	Nuštar	55	8985	45	7854	398	122	73	47	57	313	76				
			100%	0,51	87,41	4,43	1,36	0,81	0,52	0,63	3,48	0,85				
3706	Nuštar	55	8625	92	7494	379	120	74	48	53	305	60				
			100%	1,06	86,89	4,39	1,39	0,86	0,56	0,61	3,54	0,70				

⁽¹⁾ Objašnjenje oznaka skupina i razlika u načinu razvrstavanja vozila potražiti u tablici 4.1.2. (str. 64).

Tablica 4.2.1. PGDP I PLDP: STRUKTURA PO SKUPINAMA VOZILA, neprekidno automatsko brojenje, državne ceste /nastavak/

DC 2019.

OZNAKA	BROJAČKO MJESTO	Oznaka ceste	PGDP 100% PLDP 100%	S K U P I N A V O Z I L A ⁽¹⁾											PGDP i PLDP od 2015. do 2019. godine (u 000 vozila)
				A1	A2	A3	B1	B2	B3	B4	B5	C1			
3710	Kunjevci	55	6992	27	5234	366	135	80	53	213	829	55			
			100%	0,39	74,86	5,23	1,93	1,14	0,76	3,04	11,86	0,79			
3719	Županja	55	7520	58	5696	382	148	90	67	203	832	44			
			100%	0,76	75,75	5,08	1,97	1,20	0,89	2,70	11,06	0,59			
3719	Županja	55	5010	25	4353	163	16	20	9	29	363	32			
			100%	0,53	86,89	3,25	0,31	0,39	0,17	0,57	7,25	0,64			
4829	Tromilja	56	6220	54	5459	202	18	25	10	27	389	36			
			100%	0,86	87,77	3,25	0,29	0,40	0,16	0,43	6,26	0,58			
4829	Tromilja	56	3403	13	2958	220	78	36	37	4	42	15			
			100%	0,41	86,93	6,46	2,28	1,05	1,09	0,12	1,23	0,43			
4916	Raštevčić	56	3862	33	3362	261	83	43	36	3	33	8			
			100%	0,80	87,06	6,77	2,15	1,12	0,94	0,09	0,86	0,21			
4916	Raštevčić	56	2987	24	2510	213	86	40	42	5	47	20			
			100%	0,85	84,03	7,12	2,87	1,35	1,39	0,16	1,57	0,66			
5329	Bulić	56	3445	50	2891	266	92	49	42	4	39	12			
			100%	1,46	83,93	7,71	2,66	1,41	1,21	0,12	1,14	0,36			
5329	Bulić	56	1473	19	1250	100	39	18	22	3	10	12			
			100%	1,41	84,85	6,78	2,62	1,22	1,46	0,20	0,67	0,79			
5329	Bulić	56	1870	36	1604	124	43	22	23	3	8	7			
			100%	1,95	85,75	6,64	2,28	1,15	1,25	0,18	0,42	0,38			

⁽¹⁾ Objašnjenje oznaka skupina i razlika u načinu razvrstavanja vozila potražiti u tablici 4.1.2. (str. 64).

Tablica 4.2.1. PGDP I PLDP: STRUKTURA PO SKUPINAMA VOZILA, neprekidno automatsko brojenje, državne ceste /nastavak/

DC 2019.

BROJAČKO MJESTO OZNAKA	IMJE	Oznaka ceste	PGDP 100% PLDP 100%	S K U P I N A V O Z I L A ⁽¹⁾											PGDP i PLDP od 2015. do 2019. godine (u 000 vozila)	
				A1	A2	A3	B1	B2	B3	B4	B5	C1				
5306	Skradin	56	2226 100%	61	1869	179	57	15	14	2	3	26				
			2,75	83,97	8,03	2,55	0,69	0,63	0,07	0,14	1,17					
5413	Kljake	56	3889 100%	126	3251	338	86	25	18	4	6	35				
			3,23	83,60	8,68	2,20	0,65	0,46	0,11	0,16	0,91					
5406	Seget Donji	58	1544 100%	20	1240	116	40	27	17	5	55	24				
			1,28	80,33	7,54	2,60	1,74	1,13	0,31	3,53	1,54					
5319	Čista Mala - jug	59	1792 100%	37	1449	128	42	29	21	5	56	25				
			2,06	80,87	7,15	2,36	1,63	1,16	0,26	3,11	1,40					
5510	Čista Velika	60	2800 100%	55	2375	206	48	22	27	2	11	54				
			1,93	84,81	7,37	1,73	0,79	0,96	0,08	0,39	1,94					
5319	Čista Mala - jug	59	4427 100%	113	3755	354	55	25	28	3	13	81				
			2,53	84,83	8,00	1,25	0,57	0,63	0,06	0,29	1,84					
5319	Čista Mala - jug	59	2237 100%	18	1882	193	46	24	25	5	25	19				
			0,80	84,13	8,61	2,05	1,08	1,12	0,24	1,11	0,86					
5510	Čista Velika	60	5310 100%	38	4650	399	69	39	46	8	35	26				
			0,73	87,57	7,51	1,30	0,73	0,86	0,15	0,66	0,49					
5510	Čista Velika	60	2943 100%	27	2425	185	77	47	29	14	123	16				
			0,88	82,40	6,30	2,62	1,59	0,98	0,49	4,18	0,56					
5510	Čista Velika	60	3534 100%	55	2934	212	87	52	39	16	126	13				
			1,57	83,01	6,01	2,47	1,46	1,09	0,44	3,57	0,38					

⁽¹⁾ Objašnjenje oznaka skupina i razlika u načinu razvrstavanja vozila potražiti u tablici 4.1.2. (str. 64).

Tablica 4.2.1. PGDP I PLDP: STRUKTURA PO SKUPINAMA VOZILA, neprekidno automatsko brojenje, državne ceste /nastavak/

DC 2019.

BROJAČKO MJEŠTO OZNAKA	IMJE	Oznaka ceste	PGDP 100% PLDP 100%	S K U P I N A V O Z I L A ⁽¹⁾											PGDP i PLDP od 2015. do 2019. godine (u 000 vozila)
				A1	A2	A3	B1	B2	B3	B4	B5	C1			
5901	Lovreć	60	3113	19	2580	206	77	40	29	16	122	24			
			100%	0,63	82,88	6,61	2,47	1,30	0,93	0,51	3,91	0,76			
6001	Grubine	60	3691	48	3032	250	97	48	43	20	131	22			
			100%	1,35	82,15	6,77	2,62	1,29	1,16	0,53	3,54	0,59			
6012	Vinjani Donji	60	7290	39	6454	359	113	66	57	17	139	46			
			100%	0,55	88,53	4,92	1,55	0,90	0,78	0,24	1,90	0,63			
6014	Zagvozd	62	10370	98	9389	452	117	68	49	17	135	45			
			100%	0,95	90,54	4,36	1,13	0,66	0,47	0,16	1,30	0,43			
2820	Pićan	64	5583	21	5124	186	60	28	14	12	115	23			
			100%	0,38	91,77	3,34	1,07	0,50	0,25	0,21	2,06	0,42			
6014	Zagvozd	62	6520	52	5998	219	64	30	16	11	110	20			
			100%	0,79	92,00	3,36	0,98	0,46	0,25	0,17	1,68	0,31			
6014	Zagvozd	62	5343	46	4756	308	89	51	40	7	27	19			
			100%	0,85	89,01	5,77	1,66	0,96	0,75	0,14	0,51	0,35			
2820	Pićan	64	8812	99	8096	403	75	56	28	7	23	25			
			100%	1,13	91,88	4,57	0,85	0,63	0,32	0,08	0,26	0,28			
2820	Pićan	64	2637	48	2145	161	75	45	26	11	111	15			
			100%	1,83	81,35	6,09	2,86	1,71	0,99	0,42	4,20	0,55			
2820	Pićan	64	3114	75	2555	203	84	52	32	11	97	5			
			100%	2,40	82,06	6,51	2,69	1,68	1,04	0,35	3,10	0,17			

⁽¹⁾ Objašnjenje oznaka skupina i razlika u načinu razvrstavanja vozila potražiti u tablici 4.1.2. (str. 64).

Tablica 4.2.1. PGDP I PLDP: STRUKTURA PO SKUPINAMA VOZILA, neprekidno automatsko brojenje, državne ceste /nastavak/

DC 2019.

BROJAČKO MJESTO OZNAKA	IMJE	Oznaka ceste	PGDP 100% PLDP 100%	S K U P I N A V O Z I L A ⁽¹⁾											PGDP i PLDP od 2015. do 2019. godine (u 000 vozila)
				A1	A2	A3	B1	B2	B3	B4	B5	C1			
2815	Stepčiči	66	6734	96	5746	345	145	61	83	13	203	42			
			100%	1,43	85,33	5,13	2,15	0,90	1,23	0,20	3,01	0,62			
2814	Medveja	66	9284	174	8045	491	168	69	88	11	200	38			
			100%	1,88	86,65	5,29	1,81	0,74	0,95	0,12	2,15	0,41			
2813	Opatija - jug	66	4408	170	3800	249	83	30	16	1	5	54			
			100%	3,83	86,21	5,66	1,88	0,68	0,36	0,03	0,12	1,23			
2813	Opatija - jug	66	7350	326	6383	415	112	33	15	1	3	62			
			100%	4,44	86,84	5,64	1,53	0,45	0,20	0,01	0,04	0,85			
2306	Voćin	69	13217	304	11827	613	205	81	90	5	15	77			
			100%	2,31	89,48	4,64	1,55	0,61	0,68	0,04	0,11	0,58			
2306	Voćin	69	18149	699	16091	869	225	87	82	5	15	76			
			100%	3,85	88,66	4,79	1,24	0,48	0,45	0,03	0,08	0,42			
5918	Omiš - sjever	70	1124	11	944	75	35	13	13	11	13	9			
			100%	0,97	83,95	6,68	3,15	1,12	1,19	0,94	1,18	0,82			
5918	Omiš - sjever	70	1140	18	953	71	43	14	13	12	15	1			
			100%	1,53	83,63	6,21	3,80	1,21	1,17	1,02	1,30	0,13			
5918	Omiš - sjever	70	5387	112	4750	291	110	43	51	3	16	11			
			100%	2,08	88,18	5,40	2,04	0,80	0,94	0,05	0,30	0,21			
5918	Omiš - sjever	70	8124	259	7097	508	106	50	53	6	15	30			
			100%	3,18	87,36	6,25	1,31	0,62	0,65	0,07	0,19	0,37			

⁽¹⁾ Objašnjenje oznaka skupina i razlika u načinu razvrstavanja vozila potražiti u tablici 4.1.2. (str. 64).

Tablica 4.2.1. PGDP I PLDP: STRUKTURA PO SKUPINAMA VOZILA, neprekidno automatsko brojenje, državne ceste /nastavak/

DC 2019.

OZNAKA	BROJAČKO MJESTO	Oznaka ceste	PGDP 100% PLDP 100%	S K U P I N A V O Z I L A ⁽¹⁾											PGDP i PLDP od 2015. do 2019. godine (u 000 vozila)	
				A1	A2	A3	B1	B2	B3	B4	B5	C1				
3626	Slavonski Brod 2	72	11253	100%	62	10493	339	83	50	37	24	41	124			
			0,56	93,25	3,01	0,74	0,44	0,33	0,21	0,36	1,10					
1126	Bednja	74	2496	100%	23	2104	136	47	28	35	17	76	30			
			0,93	84,30	5,43	1,87	1,14	1,41	0,67	3,06	1,19					
2755	Marija na Krasu	75	2553	100%	36	2128	146	52	30	41	17	80	23			
			1,42	83,34	5,72	2,04	1,17	1,62	0,66	3,13	0,90					
2755	Marija na Krasu	75	4135	100%	86	3614	246	69	33	26	4	34	23			
			2,08	87,39	5,94	1,68	0,79	0,64	0,10	0,82	0,56					
2755	Marija na Krasu	75	6515	100%	183	5684	407	106	36	21	4	33	41			
			2,83	87,25	6,24	1,62	0,55	0,32	0,06	0,50	0,63					
2708	Dajla	75	5202	100%	109	4497	360	117	38	40	2	6	33			
			2,11	86,44	6,93	2,24	0,73	0,77	0,03	0,12	0,63					
2708	Dajla	75	9374	100%	257	8135	647	153	60	48	2	10	62			
			2,75	86,78	6,90	1,63	0,64	0,51	0,02	0,11	0,66					
2765	Vrvari	75	14423	100%	188	12232	1064	410	205	176	19	87	42			
			1,31	84,81	7,38	2,84	1,42	1,22	0,13	0,60	0,29					
2765	Vrvari	75	21785	100%	438	18654	1649	457	255	155	22	107	48			
			2,01	85,63	7,57	2,10	1,17	0,71	0,10	0,49	0,22					

⁽¹⁾ Objašnjenje oznaka skupina i razlika u načinu razvrstavanja vozila potražiti u tablici 4.1.2. (str. 64).

Tablica 4.2.1. PGDP I PLDP: STRUKTURA PO SKUPINAMA VOZILA, neprekidno automatsko brojenje, državne ceste /nastavak/

DC 2019.

BROJAČKO MJEŠTO OZNAKA	IMJE	Oznaka ceste	PGDP 100% PLDP 100%	S K U P I N A V O Z I L A ⁽¹⁾											PGDP i PLDP od 2015. do 2019. godine (u 000 vozila)
				A1	A2	A3	B1	B2	B3	B4	B5	C1			
2757	Funtana	75	7160	166	6017	629	183	54	64	4	13	30			
			100%	2,32	84,03	8,78	2,56	0,76	0,89	0,06	0,18	0,42			
2717	Bale	75	16064	444	13714	1409	273	95	48	5	18	58			
			100%	2,77	85,37	8,77	1,70	0,59	0,30	0,03	0,11	0,36			
2751	Žminj	77	2552	54	2158	195	73	25	28	3	11	5			
			100%	2,11	84,56	7,64	2,87	0,98	1,10	0,10	0,44	0,20			
3915	Vodnjan	77	4008	116	3411	321	92	28	21	3	10	6			
			100%	2,90	85,11	8,00	2,29	0,71	0,52	0,07	0,26	0,14			
4006	Cres	100	3444	39	2865	231	102	56	76	7	55	13			
			100%	1,05	83,20	6,72	2,97	1,64	2,21	0,21	1,61	0,39			
3915	Vodnjan	77	3744	73	3104	269	101	56	65	7	59	10			
			100%	1,96	82,90	7,19	2,71	1,50	1,73	0,18	1,57	0,26			
3915	Vodnjan	77	5028	56	4311	291	139	68	74	5	71	13			
			100%	1,13	85,73	5,78	2,76	1,36	1,48	0,10	1,41	0,25			
4006	Cres	100	5810	122	4966	372	139	67	59	5	69	11			
			100%	2,11	85,47	6,40	2,40	1,15	1,02	0,08	1,18	0,19			
4006	Cres	100	2250	73	1719	244	95	46	35	5	14	19			
			100%	3,28	76,38	10,83	4,21	2,06	1,57	0,20	0,61	0,86			
4006	Cres	100	4641	149	3716	453	150	72	50	6	20	25			
			100%	3,22	80,06	9,77	3,23	1,56	1,07	0,12	0,43	0,54			

⁽¹⁾ Objašnjenje oznaka skupina i razlika u načinu razvrstavanja vozila potražiti u tablici 4.1.2. (str. 64).

Tablica 4.2.1. PGDP I PLDP: STRUKTURA PO SKUPINAMA VOZILA, neprekidno automatsko brojenje, državne ceste /nastavak/

DC 2019.

OZNAKA	BROJAČKO MJESTO	Oznaka ceste	PGDP 100%	PLDP 100%	S K U P I N A V O Z I L A ⁽¹⁾											PGDP i PLDP od 2015. do 2019. godine (u 000 vozila)
					A1	A2	A3	B1	B2	B3	B4	B5	C1			
4003	Ćunski	100	2511 100%	4756 100%	65	2069	206	81	31	25	4	9	21			
					2,55	82,40	8,20	3,23	1,24	1,00	0,17	0,36	0,85			
2922	Omišalj	102	11376 100%	20720 100%	171	9411	969	363	143	140	19	78	82			
					1,49	82,73	8,52	3,19	1,26	1,23	0,17	0,69	0,72			
2934	Krk	102	6431 100%	11695 100%	125	5419	460	183	91	77	6	11	59			
					1,95	84,26	7,15	2,84	1,42	1,19	0,10	0,17	0,92			
2946	Punat - sjever	102	4076 100%	8795 100%	102	3408	291	110	62	51	3	5	44			
					2,49	83,60	7,13	2,71	1,53	1,26	0,08	0,12	1,08			
2947	Strilčići	104	3124 100%	5677 100%	56	2494	295	110	67	50	8	24	20			
					1,78	79,84	9,44	3,53	2,13	1,60	0,27	0,78	0,63			

⁽¹⁾ Objašnjenje oznaka skupina i razlika u načinu razvrstavanja vozila potražiti u tablici 4.1.2. (str. 64).

Tablica 4.2.1. PGDP I PLDP: STRUKTURA PO SKUPINAMA VOZILA, neprekidno automatsko brojenje, državne ceste /nastavak/

DC 2019.

OZNAKA	BROJAČKO MJEŠTO	Oznaka ceste	PGDP 100% PLDP 100%	S K U P I N A V O Z I L A ⁽¹⁾											PGDP i PLDP od 2015. do 2019. godine (u 000 vozila)
				A1	A2	A3	B1	B2	B3	B4	B5	C1			
4106	Barbat na Rabu	105	1731	45	1378	166	42	41	32	2	13	12			
			100%	2,58	79,63	9,57	2,41	2,38	1,86	0,12	0,74	0,71			
4822	Vulete	106	4006	111	3380	335	47	54	42	3	16	18			
			100%	2,75	84,38	8,36	1,17	1,36	1,06	0,07	0,39	0,46			
5907	Supetar - jug	113	2433	32	2037	207	58	29	27	7	22	14			
			100%	1,37	83,72	8,50	2,39	1,18	1,09	0,28	0,90	0,57			
5907	Supetar - jug	113	6263	73	5486	492	86	44	29	8	22	23			
			100%	1,14	87,60	7,86	1,38	0,71	0,46	0,13	0,35	0,37			
5927	Dubovica	116	2735	75	2205	223	100	48	49	2	10	23			
			100%	2,73	80,61	8,17	3,65	1,77	1,78	0,09	0,35	0,85			
5927	Dubovica	116	4355	207	3499	403	98	54	47	2	8	37			
			100%	4,74	80,34	9,26	2,25	1,25	1,07	0,05	0,18	0,86			
5917	Jelsa	116	2061	65	1671	210	50	27	13	0	2	23			
			100%	3,08	81,08	10,21	2,44	1,33	0,65	0,02	0,08	1,11			
5917	Jelsa	116	3807	174	3101	388	50	37	13	1	3	40			
			100%	4,56	81,45	10,20	1,31	0,98	0,35	0,02	0,08	1,05			
5917	Jelsa	116	1841	52	1585	125	44	13	17	0	0	5			
			100%	2,86	86,07	6,78	2,37	0,70	0,94	0,02	0,01	0,25			
5917	Jelsa	116	3645	157	3150	232	52	19	31	0	0	4			
			100%	4,26	86,42	6,36	1,44	0,52	0,86	0,01	0,01	0,12			

⁽¹⁾ Objašnjenje oznaka skupina i razlika u načinu razvrstavanja vozila potražiti u tablici 4.1.2. (str. 64).

Tablica 4.2.1. PGDP I PLDP: STRUKTURA PO SKUPINAMA VOZILA, neprekidno automatsko brojenje, državne ceste /nastavak/

DC 2019.

OZNAKA	BROJAČKO MJESTO	Oznaka ceste	PGDP 100%	PLDP 100%	S K U P I N A V O Z I L A ⁽¹⁾											PGDP i PLDP od 2015. do 2019. godine (u 000 vozila)
					A1	A2	A3	B1	B2	B3	B4	B5	C1			
6403	Žrnovo	118	1885 100%	3214 100%	48	1595	136	39	27	28	2	5	5			
					2,45	84,64	7,24	2,07	1,42	1,49	0,12	0,28	0,29			
6504	Babino Polje	120	516 100%	972 100%	9	439	37	15	6	8	0	1	1			
					1,43	85,14	7,25	2,92	1,25	1,64	0,07	0,18	0,12			
5443	Trogir	126	10282 100%	17475 100%	426	8895	605	168	77	74	5	5	27			
					4,15	86,51	5,88	1,63	0,75	0,72	0,05	0,05	0,26			
2701	Plovanija	200	5818 100%	10332 100%	113	5187	385	78	8	4	2	7	34			
					1,92	89,16	6,62	1,34	0,14	0,07	0,04	0,12	0,59			
2936	Mala Lešnica	203	1273 100%	2236 100%	66	1054	76	24	9	12	6	24	2			
					5,21	82,83	5,96	1,92	0,68	0,94	0,46	1,85	0,15			
					132	1884	123	35	11	15	7	27	2			
					5,84	84,26	5,52	1,57	0,50	0,66	0,33	1,22	0,10			

⁽¹⁾ Objašnjenje oznaka skupina i razlika u načinu razvrstavanja vozila potražiti u tablici 4.1.2. (str. 64).

Tablica 4.2.1. PGDP I PLDP: STRUKTURA PO SKUPINAMA VOZILA, neprekidno automatsko brojenje, državne ceste /nastavak/

DC 2019.

OZNAKA	BROJAČKO MJESTO IME	Oznaka ceste	PGDP 100% PLDP 100%	S K U P I N A V O Z I L A ⁽¹⁾											PGDP i PLDP od 2015. do 2019. godine (u 000 vozila)
				A1	A2	A3	B1	B2	B3	B4	B5	C1			
3040	Bosanci	204	1549	23	1311	115	30	13	14	7	31	5			
			100%	1,47	84,63	7,45	1,94	0,86	0,88	0,44	2,02	0,31			
1124	Hromec	207	3282	50	2879	230	50	13	17	7	29	7			
			100%	1,51	87,73	7,00	1,51	0,41	0,51	0,22	0,89	0,22			
1202	Trnovec	208	1022	17	2657	141	36	44	21	48	187	35			
			100%	0,52	83,40	4,42	1,13	1,39	0,65	1,52	5,86	1,11			
1001	Mursko Središće	209	1089	34	3359	180	43	43	26	50	185	24			
			100%	0,80	85,18	4,57	1,09	1,10	0,67	1,27	4,70	0,62			
1201	Šenkovec	209	5141	9	681	50	17	31	20	37	174	3			
			100%	0,88	66,65	4,86	1,70	3,07	1,92	3,59	16,99	0,34			
1001	Mursko Središće	209	5717	18	777	52	16	28	21	28	146	3			
			100%	1,60	71,37	4,78	1,49	2,56	1,93	2,61	13,41	0,25			
1201	Šenkovec	209	5141	38	4492	290	87	46	27	26	115	20			
			100%	0,72	87,37	5,64	1,70	0,90	0,53	0,51	2,24	0,39			
1201	Šenkovec	209	5717	71	5044	340	90	42	27	19	63	21			
			100%	1,24	88,22	5,95	1,58	0,74	0,47	0,33	1,11	0,36			
1201	Šenkovec	209	11868	62	10763	498	164	90	66	38	144	43			
			100%	0,52	90,69	4,20	1,38	0,76	0,56	0,32	1,21	0,36			
1201	Šenkovec	209	12318	118	11170	551	180	86	69	30	86	28			
			100%	0,96	90,68	4,47	1,46	0,70	0,56	0,24	0,70	0,23			

⁽¹⁾ Objašnjenje oznaka skupina i razlika u načinu razvrstavanja vozila potražiti u tablici 4.1.2. (str. 64).

Tablica 4.2.1. PGDP I PLDP: STRUKTURA PO SKUPINAMA VOZILA, neprekidno automatsko brojenje, državne ceste /nastavak/

DC 2019.

OZNAKA	BROJAČKO MJESTO	Oznaka ceste	PGDP 100% PLDP 100%	S K U P I N A V O Z I L A ⁽¹⁾											PGDP i PLDP od 2015. do 2019. godine (u 000 vozila)	
				A1	A2	A3	B1	B2	B3	B4	B5	C1				
1408	Repaš	210	594	11	492	31	18	9	17	4	10	2				
			100%	1,98	82,77	5,14	3,10	1,54	2,84	0,63	1,72	0,28				
2502	Suza	212	677	20	558	33	20	9	21	4	10	2				
			100%	2,86	82,46	4,87	3,00	1,37	3,17	0,56	1,47	0,24				
2511	Bijelo Brdo	213	2200	20	1905	101	52	15	21	11	59	16				
			100%	0,99	86,57	4,57	2,37	0,66	0,94	0,50	2,67	0,73				
4501	Posavski Podgajci	214	2510	39	2168	117	58	16	25	13	68	6				
			100%	1,59	86,37	4,67	2,30	0,62	0,98	0,52	2,70	0,25				
3109	Miholjsko	216	3740	28	3192	174	66	36	21	29	176	18				
			100%	0,73	85,36	4,66	1,77	0,95	0,56	0,78	4,71	0,48				
4501	Posavski Podgajci	214	4319	52	3728	198	66	37	23	27	175	13				
			100%	1,21	86,32	4,58	1,53	0,85	0,54	0,63	4,05	0,29				
4501	Posavski Podgajci	214	1737	11	1488	107	40	18	13	14	28	18				
			100%	0,58	85,68	6,14	2,29	1,06	0,76	0,81	1,64	1,04				
3109	Miholjsko	216	1993	24	1695	123	49	21	19	21	32	9				
			100%	1,20	85,06	6,16	2,46	1,04	0,97	1,06	1,62	0,43				
3109	Miholjsko	216	2299	11	2097	101	20	8	4	8	36	14				
			100%	0,45	91,23	4,41	0,85	0,34	0,17	0,36	1,56	0,63				
3109	Miholjsko	216	2609	24	2383	106	20	8	4	10	43	11				
			100%	0,90	91,35	4,08	0,78	0,32	0,15	0,37	1,63	0,42				

⁽¹⁾ Objašnjenje oznaka skupina i razlika u načinu razvrstavanja vozila potražiti u tablici 4.1.2. (str. 64).

Tablica 4.2.1. PGDP I PLDP: STRUKTURA PO SKUPINAMA VOZILA, neprekidno automatsko brojenje, državne ceste /nastavak/

DC 2019.

OZNAKA	BROJAČKO MJESTO IME	Oznaka ceste	PGDP 100% PLDP 100%	S K U P I N A V O Z I L A ⁽¹⁾											PGDP i PLDP od 2015. do 2019. godine (u 000 vozila)
				A1	A2	A3	B1	B2	B3	B4	B5	C1			
4301	Ličko Petrovo Selo	217	2309	37	1955	113	15	6	3	17	146	17			
			100%	1,57	84,67	4,91	0,65	0,26	0,12	0,74	6,34	0,74			
5520	Čaporice	220	4391	20	3720	245	98	56	36	20	182	14			
			100%	0,43	84,72	5,59	2,24	1,27	0,83	0,46	4,14	0,32			
5506	Kamensko	220	1886	13	1603	69	20	8	2	8	140	23			
			100%	0,72	84,97	3,68	1,06	0,40	0,11	0,41	7,42	1,23			
3304	Sunja	224	3007	37	2659	97	21	7	2	8	147	29			
			100%	1,23	88,43	3,24	0,71	0,23	0,07	0,25	4,88	0,96			
1243	Brežje	227	2027	18	1755	111	40	28	21	11	18	25			
			100%	0,86	86,58	5,48	1,95	1,39	1,04	0,56	0,90	1,24			
1243	Brežje	227	2093	35	1812	115	41	33	20	8	16	13			
			100%	1,62	86,58	5,51	1,97	1,57	0,96	0,40	0,78	0,61			
1243	Brežje	227	5691	32	5298	217	70	20	32	4	6	12			
			100%	0,57	93,09	3,81	1,23	0,35	0,56	0,07	0,11	0,21			
1243	Brežje	227	5746	59	5320	224	73	20	37	5	6	2			
			100%	1,04	92,58	3,89	1,27	0,35	0,65	0,09	0,10	0,03			

⁽¹⁾ Objašnjenje oznaka skupina i razlika u načinu razvrstavanja vozila potražiti u tablici 4.1.2. (str. 64).

Tablica 4.2.1. PGDP I PLDP: STRUKTURA PO SKUPINAMA VOZILA, neprekidno automatsko brojenje, državne ceste /nastavak/

DC 2019.

OZNAKA	BROJAČKO MJESTO IME	Oznaka ceste	PGDP 100% PLDP 100%	S K U P I N A V O Z I L A ⁽¹⁾											PGDP i PLDP od 2015. do 2019. godine (u 000 vozila)	
				A1	A2	A3	B1	B2	B3	B4	B5	C1				
1805	Kamanje	228	1367	17	1182	75	38	11	29	4	6	5				
			100%	1,23	86,44	5,50	2,81	0,79	2,13	0,28	0,46	0,36				
1934	Mahično	228	1430	17	1246	80	44	11	16	5	7	4				
			100%	1,19	87,10	5,59	3,07	0,80	1,11	0,33	0,50	0,31				
1127	Zagorska Sela	229	616	36	4728	232	99	46	39	12	17	31				
			100%	0,71	90,23	4,42	1,88	0,88	0,75	0,22	0,32	0,59				
1933	Sveta Nedelja	231	20683	72	5043	261	112	53	49	12	19	20				
			100%	1,26	89,40	4,63	1,99	0,94	0,86	0,22	0,34	0,36				
3316	Drenov Bok	232	630	10	544	32	13	5	7	0	0	5				
			100%	1,38	88,35	5,26	2,11	0,79	1,09	0,08	0,06	0,88				
1933	Sveta Nedelja	231	20683	12	555	30	17	5	8	1	0	2				
			100%	2,19	88,10	4,69	2,64	0,74	1,21	0,09	0,07	0,27				
1933	Sveta Nedelja	231	19430	149	17705	1164	314	418	159	110	474	190				
			100%	0,72	85,60	5,63	1,52	2,02	0,77	0,53	2,29	0,92				
3316	Drenov Bok	232	312	223	16294	1170	350	418	188	113	511	163				
			100%	1,15	83,86	6,02	1,80	2,15	0,97	0,58	2,63	0,84				
3316	Drenov Bok	232	282	5	240	16	9	2	5	2	2	1				
			100%	1,36	85,04	5,76	3,35	0,83	1,77	0,57	0,84	0,48				
3316	Drenov Bok	232	312	7	261	20	11	3	6	2	2	0				
			100%	1,76	83,60	6,55	3,46	1,05	1,96	0,80	0,71	0,11				

⁽¹⁾ Objašnjenje oznaka skupina i razlika u načinu razvrstavanja vozila potražiti u tablici 4.1.2. (str. 64).

Tablica 4.2.1. PGDP I PLDP: STRUKTURA PO SKUPINAMA VOZILA, neprekidno automatsko brojenje, državne ceste /nastavak/

DC 2019.

OZNAKA	BROJAČKO MJESTO IME	Oznaka ceste	PGDP 100% PLDP 100%	S K U P I N A V O Z I L A ⁽¹⁾											PGDP i PLDP od 2015. do 2019. godine (u 000 vozila)
				A1	A2	A3	B1	B2	B3	B4	B5	C1			
4808	Kožino	306	11154	110	9874	677	203	84	93	7	12	94			
			100%	1,00	88,52	6,07	1,82	0,75	0,83	0,06	0,11	0,84			
1936	Oroslavje	307	21333	293	19328	1167	198	117	81	6	11	132			
			100%	1,37	90,60	5,47	0,93	0,55	0,38	0,03	0,05	0,62			
1953	Jastrebarsko	310	4906	37	4723	231	75	44	37	9	26	38			
			100%	0,72	90,47	4,43	1,43	0,84	0,71	0,18	0,50	0,72			
2035	Velika Gorica sj. obilaznica	408	4010	14	3374	236	64	65	49	50	144	14			
			100%	0,34	84,15	5,88	1,60	1,63	1,21	1,25	3,59	0,35			
6038	Ploče	413	3973	28	3283	235	63	66	55	62	169	12			
			100%	0,71	82,63	5,92	1,59	1,65	1,39	1,55	4,25	0,31			
1936	Oroslavje	307	6427	205	5620	360	82	64	35	15	31	15			
			100%	3,20	87,45	5,60	1,27	0,99	0,54	0,24	0,48	0,23			
2035	Velika Gorica sj. obilaznica	408	5143	159	4387	358	74	63	38	17	35	12			
			100%	3,06	85,30	6,97	1,44	1,22	0,74	0,34	0,69	0,24			
6038	Ploče	413	2880	16	2426	192	75	42	32	7	37	53			
			100%	0,54	84,24	6,67	2,60	1,46	1,10	0,26	1,30	1,83			
2035	Velika Gorica sj. obilaznica	408	3694	36	3110	259	86	55	35	11	37	65			
			100%	0,95	84,19	7,02	2,34	1,49	0,94	0,30	1,00	1,77			

⁽¹⁾ Objašnjenje oznaka skupina i razlika u načinu razvrstavanja vozila potražiti u tablici 4.1.2. (str. 64).

Tablica 4.2.1. PGDP I PLDP: STRUKTURA PO SKUPINAMA VOZILA, neprekidno automatsko brojenje, državne ceste /nastavak/

DC 2019.

OZNAKA	BROJAČKO MJESTO	Oznaka ceste	PGDP 100% PLDP 100%	S K U P I N A V O Z I L A ⁽¹⁾											PGDP i PLDP od 2015. do 2019. godine (u 000 vozila)
				A1	A2	A3	B1	B2	B3	B4	B5	C1			
6502	Putniković	414	1768	26	1437	170	41	33	19	4	13	25			
			100%	1,50	81,28	9,64	2,32	1,86	1,05	0,22	0,72	1,41			
6505	Zamaslina	414	3534	55	2989	313	55	46	23	5	13	35			
			100%	1,51	84,59	8,86	1,57	1,30	0,65	0,15	0,37	1,00			
6404	Košarni Do	415	3264	44	2683	276	69	46	52	5	33	56			
			100%	1,34	82,19	8,47	2,10	1,40	1,60	0,16	1,02	1,72			
6609	Sustjepan	420	5729	88	4848	468	92	63	65	6	43	56			
			100%	1,52	84,63	8,17	1,61	1,10	1,13	0,11	0,75	0,98			
3625	Slavonski Brod 1	423	1106	16	902	115	30	21	14	2	4	2			
			100%	1,43	81,53	10,40	2,74	1,86	1,27	0,22	0,33	0,22			
6609	Sustjepan	420	2282	39	1929	215	40	29	19	4	5	2			
			100%	1,72	84,53	9,42	1,76	1,25	0,84	0,16	0,22	0,10			
6609	Sustjepan	420	13034	438	10942	777	197	115	65	8	18	474			
			100%	3,36	83,95	5,96	1,51	0,88	0,50	0,06	0,14	3,64			
6609	Sustjepan	420	15696	907	12634	1103	228	138	57	9	24	596			
			100%	5,78	80,49	7,03	1,45	0,88	0,36	0,06	0,15	3,80			
3625	Slavonski Brod 1	423	14012	75	13038	542	143	60	52	14	43	45			
			100%	0,53	93,05	3,87	1,02	0,43	0,37	0,10	0,31	0,32			
3625	Slavonski Brod 1	423	13607	140	12580	535	148	64	57	14	39	30			
			100%	1,03	92,45	3,93	1,09	0,47	0,42	0,10	0,29	0,22			

⁽¹⁾ Objašnjenje oznaka skupina i razlika u načinu razvrstavanja vozila potražiti u tablici 4.1.2. (str. 64).

Tablica 4.2.1. PGDP I PLDP: STRUKTURA PO SKUPINAMA VOZILA, neprekidno automatsko brojenje, državne ceste /nastavak/

DC 2019.

BROJAČKO MJESTO OZNAKA	IMJE	Oznaka ceste	PGDP 100% PLDP 100%	S K U P I N A V O Z I L A ⁽¹⁾							PGDP i PLDP od 2015. do 2019. godine (u 000 vozila)		
				A1	A2	A3	B1	B2	B3	B4			B5
4820	Gaženica	424	10016	37	8628	630	153	102	80	44	218	124	
			100%	0,36	86,14	6,29	1,53	1,02	0,80	0,44	2,18	1,24	
4315	Selište Drežničko	429	14097	86	12240	943	190	125	79	47	238	149	
			100%	0,60	86,83	6,69	1,35	0,89	0,56	0,33	1,69	1,06	
4311	Jezerce	429	5370	105	4472	490	113	26	13	3	11	137	
			100%	1,95	83,27	9,13	2,10	0,48	0,25	0,06	0,20	2,56	
2811	Vranja	500	10935	243	9410	857	185	38	16	4	13	169	
			100%	2,21	86,05	7,84	1,69	0,35	0,15	0,04	0,12	1,55	
4311	Jezerce	429	5071	113	4205	461	114	21	14	3	8	132	
			100%	2,21	82,93	9,10	2,25	0,42	0,28	0,06	0,15	2,60	
2811	Vranja	500	10880	264	9408	801	173	30	17	4	12	171	
			100%	2,42	86,47	7,36	1,59	0,28	0,16	0,04	0,11	1,57	
2811	Vranja	500	2455	41	1888	175	55	42	24	18	197	15	
			100%	1,64	76,92	7,12	2,26	1,73	0,97	0,73	8,03	0,60	
2918	Križišće	501	3804	77	3074	277	71	47	25	17	203	13	
			100%	2,03	80,81	7,27	1,87	1,23	0,66	0,46	5,34	0,33	
2918	Križišće	501	1353	54	1175	72	27	9	9	0	1	6	
			100%	3,87	86,84	5,35	1,99	0,69	0,68	0,03	0,11	0,44	
2918	Križišće	501	2531	113	2231	120	33	11	8	1	2	12	
			100%	4,49	88,13	4,73	1,29	0,45	0,33	0,02	0,09	0,47	

⁽¹⁾ Objašnjenje oznaka skupina i razlika u načinu razvrstavanja vozila potražiti u tablici 4.1.2. (str. 64).

Tablica 4.2.1. PGDP I PLDP: STRUKTURA PO SKUPINAMA VOZILA, neprekidno automatsko brojenje, državne ceste /nastavak/

DC 2019.

OZNAKA	BROJAČKO MJESTO	Oznaka ceste	PGDP 100% PLDP 100%	S K U P I N A V O Z I L A ⁽¹⁾											PGDP i PLDP od 2015. do 2019. godine (u 000 vozila)
				A1	A2	A3	B1	B2	B3	B4	B5	C1			
1129	Martinišće	507	6027	27	5399	277	119	58	61	20	55	11			
			100%	0,41	89,58	4,60	1,98	0,96	1,02	0,34	0,92	0,19			
6039	Stupica	512	1265	41	1073	65	24	13	39	1	3	6			
			100%	3,25	84,81	5,17	1,89	1,05	3,07	0,07	0,25	0,44			
2418	Našice obilaznica	515	2090	13	1431	144	80	52	38	47	273	12			
			100%	0,66	68,46	6,91	3,81	2,47	1,82	2,25	13,06	0,56			
3621	Bračevci	515	2016	19	1342	135	73	54	38	44	306	5			
			100%	0,93	66,57	6,70	3,64	2,66	1,87	2,20	15,19	0,24			
2403	Belišće - sjever	517	1607	13	1073	127	59	33	28	40	219	15			
			100%	0,83	66,76	7,91	3,70	2,05	1,73	2,46	13,65	0,91			
2403	Belišće - sjever	517	1709	20	1132	132	63	36	33	37	247	9			
			100%	1,11	66,26	7,70	3,70	2,11	1,91	2,19	14,47	0,55			
2403	Belišće - sjever	517	1263	15	1024	75	27	14	13	10	82	3			
			100%	1,07	81,05	5,96	2,14	1,13	1,06	0,81	6,53	0,25			
2403	Belišće - sjever	517	1409	25	1104	80	29	16	15	13	124	3			
			100%	1,77	78,38	5,67	2,05	1,13	1,08	0,90	8,81	0,21			

⁽¹⁾ Objašnjenje oznaka skupina i razlika u načinu razvrstavanja vozila potražiti u tablici 4.1.2. (str. 64).

Tablica 4.2.1. PGDP I PLDP: STRUKTURA PO SKUPINAMA VOZILA, neprekidno automatsko brojenje, državne ceste /nastavak/

DC 2019.

OZNAKA	BROJAČKO MJESTO	Oznaka ceste	PGDP 100% PLDP 100%	S K U P I N A V O Z I L A ⁽¹⁾											PGDP i PLDP od 2015. do 2019. godine (u 000 vozila)
				A1	A2	A3	B1	B2	B3	B4	B5	C1			
2509	Brijest	518	5081	18	4478	211	85	57	50	22	145	15			
			100%	0,38	88,13	4,15	1,67	1,12	0,98	0,43	2,85	0,29			
4918	Lovinac	522	2369	15	1799	184	43	33	17	37	193	48			
			100%	0,71	75,92	7,76	1,81	1,38	0,70	1,57	8,14	2,01			
3508	Krajačići	525	2085	27	1689	126	38	41	21	28	102	13			
			100%	1,29	81,01	6,02	1,81	1,95	1,01	1,36	4,91	0,64			
3525	Gornji Andrijevci	525	2055	36	1667	124	39	40	22	29	89	9			
			100%	1,80	81,10	6,03	1,88	1,94	1,07	1,39	4,33	0,46			
1265	Knežinec Donji	528	5906	47	5101	315	116	70	69	33	118	37			
			100%	0,80	86,37	5,33	1,96	1,19	1,17	0,56	1,99	0,63			
1265	Knežinec Donji	528	5881	74	5044	315	124	74	83	32	109	26			
			100%	1,27	85,76	5,35	2,11	1,25	1,41	0,55	1,86	0,44			
1265	Knežinec Donji	528	8134	13	6249	518	133	194	141	172	674	40			
			100%	0,16	76,83	6,37	1,63	2,39	1,73	2,11	8,29	0,49			
1265	Knežinec Donji	528	8946	27	6982	562	140	202	156	166	674	37			
			100%	0,30	78,05	6,28	1,57	2,26	1,74	1,86	7,53	0,41			

⁽¹⁾ Objašnjenje oznaka skupina i razlika u načinu razvrstavanja vozila potražiti u tablici 4.1.2. (str. 64).

Tablica 4.2.1. PGDP I PLDP: STRUKTURA PO SKUPINAMA VOZILA, neprekidno automatsko brojenje, državne ceste /nastavak/

DC 2019.

OZNAKA	BROJAČKO Mjesto IME	Oznaka ceste	PGDP 100% PLDP 100%	S K U P I N A V O Z I L A ⁽¹⁾											PGDP i PLDP od 2015. do 2019. godine (u 000 vozila)
				A1	A2	A3	B1	B2	B3	B4	B5	C1			
2037	Komin	540	2005	9	1616	120	51	59	41	18	67	24			
			100%	0,46	80,60	6,00	2,55	2,95	2,02	0,89	3,33	1,20			
2037	Komin	540	1974	14	1584	118	51	60	43	19	70	15			
			100%	0,76	80,22	5,96	2,58	3,05	2,18	0,94	3,55	0,76			

⁽¹⁾ Objašnjenje oznaka skupina i razlika u načinu razvrstavanja vozila potražiti u tablici 4.1.2. (str. 64).

Procjena

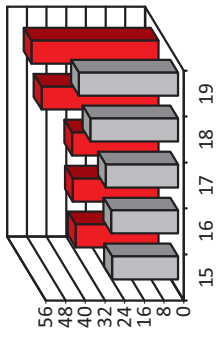
PDP

... Nema podataka

Tablica 4.2.2. PGDP I PLDP: STRUKTURA PO SKUPINAMA VOZILA, neprekidno automatsko brojenje, autoceste

AC 2019.

BROJAČKO Mjesto	Oznaka ceste	PGDP 100%	PLDP 100%	S K U P I N A V O Z I L A ⁽¹⁾							PGDP i PLDP od 2015. do 2019. godine (u 000 vozila)	
				A1	A2	A3	B1	B2	B3	B4		B5
2823	Rujevica - zapad	40257 100%	51607 100%	636	34532	2190	741	459	274	177	1051	197
				1,58	85,78	5,44	1,84	1,14	0,68	0,44	2,61	0,49
	A7			997	44377	3091	950	526	299	170	991	206
				1,93	85,99	5,99	1,84	1,02	0,58	0,33	1,92	0,40



⁽¹⁾ Objašnjenje oznaka skupina i razlika u načinu razvrstavanja vozila potražiti u tablici 4.1.2. (str. 64).

DRŽAVNE CESTE:

POVREMENO AUTOMATSKO BROJENJE



Tablica 4.3. PGDP I PLDP: STRUKTURA PO DULJINAMA VOZILA, povremeno automatsko brojenje

DC 2019.

OZNAKA	BROJAČKO MJESTO IME	Oznaka ceste	PGDP 100% PLDP 100%	RAZREDI DULJINA (m)					PGDP i PLDP od 2015. do 2019. godine (u 000 vozila)
				do 5,5	preko 5,5 do 9,1	preko 9,1 do 12,2	preko 12,2 do 16,5	preko 16,5	
1128	Zabok	1	11839	9864	1225	361	208	181	
			100%	83,31	10,35	3,05	1,76	1,53	
4302	Prijeboj	1	5911	4923	716	131	80	61	
			100%	83,29	12,11	2,21	1,36	1,03	
4929	Gračac - sjever	1	11548	9890	1204	247	102	105	
			100%	85,64	10,43	2,14	0,88	0,91	
1255	Varaždin obilaznica jug	2	2270	1674	455	79	37	25	
			100%	73,74	20,05	3,48	1,65	1,08	
1308	Ludbreg - istok	2	4157	3045	862	171	45	34	
			100%	73,26	20,73	4,11	1,09	0,81	
1255	Varaždin obilaznica jug	2	4531	3450	603	175	270	33	
			100%	76,15	13,31	3,87	5,95	0,72	
1308	Ludbreg - istok	2	5021	3761	827	157	248	28	
			100%	74,92	16,47	3,12	4,94	0,55	
1308	Ludbreg - istok	2	6277	4719	1098	227	173	60	
			100%	75,17	17,50	3,62	2,75	0,96	
1308	Ludbreg - istok	2	6197	4702	1029	246	154	66	
			100%	75,89	16,60	3,97	2,48	1,06	

Tablica 4.3. PGDP I PLDP: STRUKTURA PO DULJINAMA VOZILA, povremeno automatsko brojenje /nastavak/

DC 2019.

OZNAKA	BROJAČKO MJESTO IME	Oznaka ceste	PGDP 100% PLDP 100%	RAZREDI DULJINA (m)					PGDP i PLDP od 2015. do 2019. godine (u 000 vozila)
				do 5,5	preko 5,5 do 9,1	preko 9,1 do 12,2	preko 12,2 do 16,5	preko 16,5	
1405	Đurđevac - zapad	2	5101	3813	898	180	170	40	
			100%	74,75	17,60	3,53	3,33	0,79	
2408	Feričanci - istok	2	5220	3784	1104	123	161	48	
			100%	72,51	21,14	2,35	3,08	0,92	
2406	Bizovac - zapad	2	4102	3104	589	213	150	46	
			100%	75,70	14,35	5,19	3,65	1,11	
2522	Osijek južna obil. Višnjevac	2	4485	3343	657	242	188	55	
			100%	74,56	14,64	5,39	4,19	1,22	
2523	Osijek južna obil. Bosutsko	2	6312	5195	722	218	149	28	
			100%	82,29	11,44	3,46	2,36	0,45	
2522	Osijek južna obil. Višnjevac	2	6255	5119	671	261	160	44	
			100%	81,85	10,72	4,17	2,56	0,70	
2522	Osijek južna obil. Višnjevac	2	10476	7756	1934	397	283	106	
			100%	74,04	18,46	3,79	2,70	1,01	
2523	Osijek južna obil. Bosutsko	2	10336	7080	2429	461	280	86	
			100%	68,50	23,50	4,46	2,71	0,83	
2523	Osijek južna obil. Bosutsko	2	20969	16016	3913	583	363	94	
			100%	76,38	18,66	2,78	1,73	0,45	
2523	Osijek južna obil. Bosutsko	2	20431	15091	4268	574	396	102	
			100%	73,86	20,89	2,81	1,94	0,50	

Tablica 4.3. PGDP I PLDP: STRUKTURA PO DULJINAMA VOZILA, povremeno automatsko brojenje /nastavak/

DC 2019.

OZNAKA	BROJAČKO MJESTO IME	Oznaka ceste	PGDP 100% PLDP 100%	RAZREDI DULJINA (m)					PGDP i PLDP od 2015. do 2019. godine (u 000 vozila)
				do 5,5	preko 5,5 do 9,1	preko 9,1 do 12,2	preko 12,2 do 16,5	preko 16,5	
3723	Vukovar	2	10819	9177	1203	240	164	35	
			100%	84,82	11,12	2,22	1,52	0,32	
1315	Štefanec	3	3620	3086	421	68	30	15	
			100%	85,24	11,62	1,88	0,84	0,42	
1256	Nedelišće	3	4268	3555	595	78	27	13	
			100%	83,31	13,93	1,82	0,63	0,31	
2032	Belovar	3	16597	13400	2561	337	224	75	
			100%	80,74	15,43	2,03	1,35	0,45	
2937	Skrad	3	16083	13191	2213	347	256	76	
			100%	82,02	13,76	2,16	1,59	0,47	
2032	Belovar	3	11529	9602	1528	188	113	98	
			100%	83,29	13,25	1,63	0,98	0,85	
2032	Belovar	3	11392	9433	1527	216	101	115	
			100%	82,80	13,40	1,90	0,89	1,01	
2937	Skrad	3	1360	1179	148	24	5	4	
			100%	86,65	10,89	1,78	0,39	0,29	
2937	Skrad	3	1783	1533	199	39	6	6	
			100%	85,99	11,18	2,18	0,31	0,34	

Tablica 4.3. PGDP I PLDP: STRUKTURA PO DULJINAMA VOZILA, povremeno automatsko brojenje /nastavak/

DC 2019.

OZNAKA	BROJAČKO MJESTO IME	Oznaka ceste	PGDP 100% PLDP 100%	RAZREDI DULJINA (m)				PGDP i PLDP od 2015. do 2019. godine (u 000 vozila)	
				do 5,5	preko 5,5 do 9,1	preko 9,1 do 12,2	preko 12,2 do 16,5		preko 16,5
2210	Kip	5	2004	1621	287	56	32	8	
			100%	80,90	14,31	2,79	1,62	0,38	
1802	Ribnik	6	2345	2025	217	43	37	23	
			100%	86,36	9,24	1,83	1,57	1,00	
3108	Okčić - zapad	6	3854	3346	336	77	56	39	
			100%	86,83	8,72	1,99	1,46	1,00	
3206	Maja	6	2096	1717	278	48	35	18	
			100%	81,87	13,27	2,31	1,67	0,88	
2505	Čeminac - sjever	7	2355	1883	345	78	27	22	
			100%	79,92	14,67	3,33	1,16	0,92	
3206	Maja	6	520	431	71	11	5	2	
			100%	82,99	13,69	2,03	0,88	0,41	
2505	Čeminac - sjever	7	667	559	88	13	5	2	
			100%	83,68	13,20	2,02	0,78	0,32	
2505	Čeminac - sjever	7	5192	4377	499	134	136	46	
			100%	84,30	9,62	2,59	2,61	0,88	
2505	Čeminac - sjever	7	5700	4757	588	146	150	59	
			100%	83,46	10,31	2,56	2,63	1,04	

Tablica 4.3. PGDP I PLDP: STRUKTURA PO DULJINAMA VOZILA, povremeno automatsko brojenje /nastavak/

DC 2019.

OZNAKA	BROJAČKO MJESTO IME	Oznaka ceste	PGDP 100% PLDP 100%	RAZREDI DULJINA (m)					PGDP i PLDP od 2015. do 2019. godine (u 000 vozila)
				do 5,5	preko 5,5 do 9,1	preko 9,1 do 12,2	preko 12,2 do 16,5	preko 16,5	
2809	Pavlovac	8	8651	8015	510	54	46	26	
			100%	92,65	5,90	0,62	0,53	0,30	
2928	Novi Vinodolski - sjever	8	8515	7506	748	118	87	56	
			100%	88,15	8,79	1,38	1,02	0,66	
4102	Sveti Juraj	8	3524	3093	288	58	52	33	
			100%	87,75	8,16	1,66	1,48	0,95	
4107	Prizna - sjever	8	1580	1295	199	42	26	18	
			100%	81,97	12,59	2,67	1,65	1,12	
4218	Cesarica	8	1192	882	240	50	13	7	
			100%	74,06	20,10	4,19	1,10	0,55	
			2622	1924	537	116	29	16	
			100%	73,37	20,49	4,43	1,10	0,61	

Tablica 4.3. PGDP I PLDP: STRUKTURA PO DULJINAMA VOZILA, povremeno automatsko brojenje /nastavak/

DC 2019.

OZNAKA	BROJAČKO MJESTO IME	Oznaka ceste	PGDP 100% PLDP 100%	RAZREDI DULJINA (m)					PGDP i PLDP od 2015. do 2019. godine (u 000 vozila)
				do 5,5	preko 5,5 do 9,1	preko 9,1 do 12,2	preko 12,2 do 16,5	preko 16,5	
4925	Posedarje - istok	8	3802	3297	438	49	16	2	
			100%	86,68	11,53	1,30	0,43	0,06	
4814	Sukošan	8	7418	6093	1009	161	121	34	
			100%	82,14	13,60	2,17	1,63	0,46	
5325	Primošten - jug	8	8521	9887	1188	310	178	53	
			100%	85,11	10,23	2,67	1,53	0,46	
5909	Mirnice - istok	8	5181	3532	572	74	58	13	
			100%	83,11	13,47	1,75	1,36	0,31	
6005	Gradac	8	9084	7036	1248	109	103	25	
			100%	82,57	14,65	1,28	1,21	0,29	
5181	Mirnice - istok	8	5181	3825	1097	133	107	19	
			100%	73,85	21,17	2,56	2,06	0,36	
9084	Mirnice - istok	8	9084	6808	1920	174	154	28	
			100%	74,95	21,14	1,91	1,69	0,31	
2773	Gradac	8	2773	2305	344	64	49	11	
			100%	83,13	12,40	2,32	1,76	0,39	
5837	Gradac	8	5837	5014	611	110	84	18	
			100%	85,91	10,46	1,88	1,44	0,31	

Tablica 4.3. PGDP I PLDP: STRUKTURA PO DULJINAMA VOZILA, povremeno automatsko brojenje /nastavak/

DC 2019.

OZNAKA	BROJAČKO MJESTO IME	Oznaka ceste	PGDP 100% PLDP 100%	RAZREDI DULJINA (m)					PGDP i PLDP od 2015. do 2019. godine (u 000 vozila)
				do 5,5	preko 5,5 do 9,1	preko 9,1 do 12,2	preko 12,2 do 16,5	preko 16,5	
6506	Doli	8	5976 100%	4988 83,47	664 11,11	192 3,21	110 1,84	22 0,37	
			11284 100%	10373 91,92	530 4,70	293 2,60	80 0,71	8 0,07	
6103	Metković	9	4526 100%	4143 91,55	185 4,09	76 1,67	70 1,54	52 1,15	
			5536 100%	5030 90,86	283 5,11	91 1,65	68 1,23	64 1,15	
1305	Prelog	20	4396 100%	3625 82,49	623 14,17	80 1,81	46 1,04	22 0,49	
			4414 100%	3569 80,88	673 15,25	109 2,46	38 0,85	25 0,56	
1228	Vukovec	22	1337 100%	1035 77,38	205 15,37	76 5,71	19 1,40	2 0,14	
			1397 100%	1082 77,48	221 15,84	74 5,28	18 1,26	2 0,14	
3013	Skradnik	23	2002 100%	1757 87,79	190 9,50	34 1,68	17 0,83	4 0,20	
			2748 100%	2423 88,15	238 8,67	56 2,03	25 0,92	6 0,23	

Tablica 4.3. PGDP I PLDP: STRUKTURA PO DULJINAMA VOZILA, povremeno automatsko brojenje /nastavak/

DC 2019.

OZNAKA	BROJAČKO MJESTO IME	Oznaka ceste	PGDP 100% PLDP 100%	RAZREDI DULJINA (m)					PGDP i PLDP od 2015. do 2019. godine (u 000 vozila)
				do 5,5	preko 5,5 do 9,1	preko 9,1 do 12,2	preko 12,2 do 16,5	preko 16,5	
3028	Modruš	23	412	331	58	16	5	2	
			100%	80,34	14,13	3,89	1,27	0,37	
4201	Brinje	23	570	457	73	29	8	3	
			100%	80,30	12,72	5,04	1,48	0,46	
1309	Leskovec Toplički	24	873	730	105	26	9	3	
			100%	83,51	12,01	3,02	1,07	0,39	
4303	Bunić	25	1242	1051	127	45	14	5	
			100%	84,70	10,19	3,62	1,10	0,39	
2111	Čazma - istok	26	1456	1142	228	56	24	6	
			100%	78,47	15,63	3,84	1,66	0,40	
4303	Bunić	25	1537	1228	222	57	23	7	
			100%	79,92	14,42	3,74	1,48	0,44	
4303	Bunić	25	612	523	70	14	3	2	
			100%	85,43	11,44	2,35	0,44	0,34	
2111	Čazma - istok	26	753	655	72	22	1	3	
			100%	86,86	9,59	2,94	0,18	0,43	
2111	Čazma - istok	26	1797	1535	179	54	21	8	
			100%	85,39	9,98	3,02	1,18	0,43	
2111	Čazma - istok	26	1874	1608	178	58	22	8	
			100%	85,80	9,50	3,07	1,18	0,45	

Tablica 4.3. PGDP I PLDP: STRUKTURA PO DULJINAMA VOZILA, povremeno automatsko brojenje /nastavak/

DC 2019.

OZNAKA	BROJAČKO MJESTO IME	Oznaka ceste	PGDP 100% PLDP 100%	RAZREDI DULJINA (m)					PGDP i PLDP od 2015. do 2019. godine (u 000 vozila)
				do 5,5	preko 5,5 do 9,1	preko 9,1 do 12,2	preko 12,2 do 16,5	preko 16,5	
2112	Trnovitički Popovac	26	1345 100%	1131	143	39	26	6	
			1337 100%	84,11	10,64	2,92	1,90	0,43	
2211	Hrastovac	26	1493 100%	1273	145	50	21	4	
			1511 100%	85,17	9,72	3,37	1,44	0,30	
4930	Gračac	27	1876 100%	1418	331	69	41	17	
			3409 100%	75,59	17,65	3,70	2,16	0,90	
4914	Kruševo	27	1665 100%	1313	277	51	21	3	
			2822 100%	78,79	16,63	3,09	1,28	0,21	
5317	Gornje Ceranje	27	1658 100%	1250	319	47	30	12	
			2387 100%	75,34	19,25	2,85	1,82	0,74	

Tablica 4.3. PGDP I PLDP: STRUKTURA PO DULJINAMA VOZILA, povremeno automatsko brojenje /nastavak/

DC 2019.

OZNAKA	BROJAČKO MJESTO IME	Oznaka ceste	PGDP 100% PLDP 100%	RAZREDI DULJINA (m)				PGDP i PLDP od 2015. do 2019. godine (u 000 vozila)	
				do 5,5	preko 5,5 do 9,1	preko 9,1 do 12,2	preko 12,2 do 16,5	preko 16,5	
2110	Bulinac	28	2840 100%	2188 77,04	413 14,54	129 4,54	85 3,00	25 0,88	
			2781 100%	2127 76,48	438 15,74	103 3,70	90 3,25	23 0,83	
1232	Maće - istok	29	3537 100%	2980 84,25	428 12,11	59 1,66	40 1,14	30 0,84	
			3526 100%	2927 82,98	450 12,77	76 2,16	30 0,86	43 1,23	
3205	Budičina	30	2233 100%	1840 82,40	341 15,27	38 1,70	12 0,54	2 0,09	
			2660 100%	2175 81,73	441 16,59	34 1,29	9 0,35	1 0,04	
2016	Kurilovec	31	5936 100%	4704 79,25	988 16,64	137 2,31	92 1,55	15 0,25	
			5997 100%	5062 84,41	760 12,68	106 1,76	61 1,01	8 0,14	
3209	Donje Taborište	31	162 100%	128 78,68	28 17,00	4 2,76	2 1,38	0 0,18	
			206 100%	163 79,14	35 16,91	6 2,72	2 1,14	0 0,09	

Tablica 4.3. PGDP I PLDP: STRUKTURA PO DULJINAMA VOZILA, povremeno automatsko brojenje /nastavak/

DC 2019.

OZNAKA	BROJAČKO MJESTO IME	Oznaka ceste	PGDP 100% PLDP 100%	RAZREDI DULJINA (m)					PGDP i PLDP od 2015. do 2019. godine (u 000 vozila)
				do 5,5	preko 5,5 do 9,1	preko 9,1 do 12,2	preko 12,2 do 16,5	preko 16,5	
1701	Prezid		800	655	108	18	10	9	
			100%	81,88	13,56	2,26	1,21	1,09	
2903	Crni Lug	32	916	744	127	26	8		
			100%	81,21	13,88	2,81	0,92		1,18
2402	Donji Miholjac - istok	34	556	471	52	16	7		
			100%	84,54	9,35	2,93	1,88		1,30
1132	Novi Golubovec	35	670	567	65	23	6		
			100%	84,67	9,65	3,40	1,39		0,89
1921	Orlovac	36	3761	3004	526	121	96		
			100%	79,86	13,99	3,23	2,54		0,38
1744			3935	3405	329	95	9		
			100%	86,53	8,35	2,42	2,47		0,23
2039			2512	1901	317	127	65		
			100%	75,68	12,60	5,04	2,60		4,08
1744			2599	2010	296	80	64		
			100%	77,38	11,39	3,06	2,45		5,72
2039			1744	1452	226	47	11		
			100%	83,23	12,97	2,69	0,65		0,46
2039			2039	1666	285	62	15		
			100%	81,71	13,96	3,04	0,76		0,53

Tablica 4.3. PGDP I PLDP: STRUKTURA PO DULJINAMA VOZILA, povremeno automatsko brojenje /nastavak/

DC 2019.

OZNAKA	BROJAČKO MJESTO IME	Oznaka ceste	PGDP 100% PLDP 100%	RAZREDI DULJINA (m)					PGDP i PLDP od 2015. do 2019. godine (u 000 vozila)
				do 5,5	preko 5,5 do 9,1	preko 9,1 do 12,2	preko 12,2 do 16,5	preko 16,5	
1923	Pisarovina - jug	36	1784	182	27	37	13		
			100%	10,22	1,50	2,09	0,73		
1934	36	36	1934	182	22	60	18		
			100%	9,42	1,14	3,08	0,94		
2022	Letovanić	36	1215	150	22	4	1		
			100%	12,36	1,77	0,37	0,08		
2021	Stupno	36	1399	192	31	3	0		
			100%	13,73	2,20	0,24	0,03		
2021	Stupno	36	6036	760	205	115	32		
			100%	12,59	3,40	1,90	0,53		
2021	Stupno	36	5858	724	247	140	40		
			100%	12,36	4,22	2,39	0,69		
2117	Stružec	36	3350	564	87	57	12		
			100%	16,83	2,60	1,69	0,37		
2117	Stružec	36	4080	969	80	91	25		
			100%	23,76	1,95	2,24	0,61		
3203	Petrinja	37	9046	1227	185	95	25		
			100%	13,56	2,05	1,05	0,28		
3203	Petrinja	37	9209	1249	189	97	26		
			100%	13,56	2,05	1,05	0,28		

Tablica 4.3. PGDP I PLDP: STRUKTURA PO DULJINAMA VOZILA, povremeno automatsko brojenje /nastavak/

DC 2019.

OZNAKA	BROJAČKO MJESTO IME	Oznaka ceste	PGDP 100% PLDP 100%	RAZREDI DULJINA (m)					PGDP i PLDP od 2015. do 2019. godine (u 000 vozila)
				do 5,5	preko 5,5 do 9,1	preko 9,1 do 12,2	preko 12,2 do 16,5	preko 16,5	
3401	Pakrac - istok	38	1044 100%	884	137	14	7	2	
			1074 100%	84,66	13,11	1,36	0,66	0,21	
3507	Pleternica - istok	38	1197 100%	1083	91	15	7	1	
			1286 100%	90,39	7,64	1,25	0,60	0,12	
3605	Levanjska Varoš	38	655 100%	540	85	22	7	1	
			751 100%	82,36	12,93	3,38	1,13	0,20	
5511	Cista Provo	39	987 100%	872	108	5	2	0	
			2047 100%	88,39	10,91	0,50	0,17	0,03	
1401	Gola	41	917 100%	760	113	28	13	3	
			1039 100%	82,85	12,31	3,09	1,47	0,28	
				876	116	28	15	4	
				84,26	11,21	2,71	1,46	0,36	

Tablica 4.3. PGDP I PLDP: STRUKTURA PO DULJINAMA VOZILA, povremeno automatsko brojenje /nastavak/

DC 2019.

OZNAKA	BROJAČKO MJESTO IME	Oznaka ceste	PGDP 100% PLDP 100%	RAZREDI DULJINA (m)					PGDP i PLDP od 2015. do 2019. godine (u 000 vozila)
				do 5,5	preko 5,5 do 9,1	preko 9,1 do 12,2	preko 12,2 do 16,5	preko 16,5	
1310	Petranec	41	2356	1989	228	101	34	4	
			100%	84,43	9,67	4,28	1,46	0,16	
3010	Sveti Petar	42	2473	2112	216	110	32	3	
			100%	85,39	8,75	4,43	1,30	0,13	
4306	Saborsko - istok	42	1421	1181	191	34	11	4	
			100%	83,15	13,45	2,38	0,74	0,28	
2105	Markovac	43	1566	1296	203	47	13	7	
			100%	82,80	12,96	3,00	0,80	0,44	
2015	Caginec	43	759	677	66	11	4	1	
			100%	89,27	8,69	1,40	0,47	0,17	
2015	Caginec	43	1361	1237	96	23	4	1	
			100%	90,90	7,02	1,66	0,31	0,11	
2015	Caginec	43	2888	2128	406	186	138	30	
			100%	73,67	14,06	6,45	4,79	1,03	
2015	Caginec	43	3315	2452	397	241	187	38	
			100%	73,95	11,98	7,27	5,64	1,16	
2015	Caginec	43	6791	6158	532	67	29	5	
			100%	90,68	7,84	0,99	0,42	0,07	
2015	Caginec	43	6872	6136	627	71	33	5	
			100%	89,30	9,12	1,03	0,48	0,07	

Tablica 4.3. PGDP I PLDP: STRUKTURA PO DULJINAMA VOZILA, povremeno automatsko brojenje /nastavak/

DC 2019.

OZNAKA	BROJAČKO MJESTO IME	Oznaka ceste	PGDP 100% PLDP 100%	RAZREDI DULJINA (m)					PGDP i PLDP od 2015. do 2019. godine (u 000 vozila)
				do 5,5	preko 5,5 do 9,1	preko 9,1 do 12,2	preko 12,2 do 16,5	preko 16,5	
2750	Ponte Porton	44	1621	1218	342	38	15	8	
			100%	75,13	21,09	2,33	0,94	0,51	
2706	Fontana	44	2673	2005	548	70	32	18	
			100%	75,01	20,50	2,62	1,18	0,69	
2209	Hercegovac	45	3459	2913	412	101	23	10	
			100%	84,21	11,92	2,92	0,67	0,28	
2128	Garešnica	45	2389	1946	255	74	74	40	
			100%	81,48	10,66	3,10	3,09	1,67	
3712	Orolik	46	2696	2228	267	78	80	43	
			100%	82,64	9,90	2,88	2,97	1,61	
2750	Ponte Porton	44	5667	4617	785	130	96	39	
			100%	81,48	13,86	2,29	1,69	0,68	
2706	Fontana	44	5636	4760	631	135	72	38	
			100%	84,46	11,20	2,40	1,27	0,67	
2209	Hercegovac	45	2845	2155	350	126	161	53	
			100%	75,72	12,30	4,44	5,67	1,87	
3712	Orolik	46	3071	2278	476	119	143	55	
			100%	74,20	15,49	3,86	4,65	1,80	

Tablica 4.3. PGDP I PLDP: STRUKTURA PO DULJINAMA VOZILA, povremeno automatsko brojenje /nastavak/

DC 2019.

OZNAKA	BROJAČKO MJESTO IME	Oznaka ceste	PGDP 100% PLDP 100%	RAZREDI DULJINA (m)					PGDP i PLDP od 2015. do 2019. godine (u 000 vozila)
				do 5,5	preko 5,5 do 9,1	preko 9,1 do 12,2	preko 12,2 do 16,5	preko 16,5	
3804	Ilača - zapad	46	1799	1490	134	76	71	28	
			100%	82,80	7,43	4,24	3,97	1,56	
3402	Jagma	47	2347	1881	166	90	177	33	
			100%	80,17	7,06	3,83	7,54	1,40	
3308	Slabinja	47	773	610	106	38	15	4	
			100%	79,05	13,67	4,86	1,92	0,50	
3207	Hrvatska Kostajnica - zapad	47	823	651	102	54	13	3	
			100%	79,10	12,41	6,57	1,55	0,37	
2712	Tinjan	48	1022	851	137	24	8	2	
			100%	83,26	13,44	2,30	0,76	0,24	
3804	Ilača - zapad	46	1243	1014	185	34	9	1	
			100%	81,49	14,92	2,72	0,75	0,12	
3207	Hrvatska Kostajnica - zapad	47	924	704	180	26	11	3	
			100%	76,29	19,47	2,81	1,15	0,28	
2712	Tinjan	48	1053	826	200	22	4	1	
			100%	78,47	18,96	2,09	0,35	0,13	
3804	Ilača - zapad	46	4466	3835	411	110	88	22	
			100%	85,88	9,20	2,46	1,96	0,50	
3207	Hrvatska Kostajnica - zapad	47	5350	4757	330	141	90	32	
			100%	88,93	6,17	2,63	1,68	0,59	

Tablica 4.3. PGDP I PLDP: STRUKTURA PO DULJINAMA VOZILA, povremeno automatsko brojenje /nastavak/

DC 2019.

OZNAKA	BROJAČKO MJESTO IME	Oznaka ceste	PGDP 100% PLDP 100%	RAZREDI DULJINA (m)					PGDP i PLDP od 2015. do 2019. godine (u 000 vozila)
				do 5,5	preko 5,5 do 9,1	preko 9,1 do 12,2	preko 12,2 do 16,5	preko 16,5	
3509	Batrina - sjever	49	1287	1041	170	37	32	7	
			100%	80,87	13,21	2,85	2,52	0,55	
4202	Brlog	50	1427	1195	147	44	35	6	
			100%	83,75	10,33	3,06	2,45	0,41	
4219	Perušić	50	1418	1200	171	26	14	7	
			100%	84,63	12,03	1,80	1,02	0,52	
4225	Gospić - jug	50	2817	2413	305	58	25	16	
			100%	85,66	10,81	2,07	0,90	0,56	
4931	Medak - jug	50	2297	1959	247	41	33	17	
			100%	85,29	10,75	1,77	1,43	0,76	
4931	Medak - jug	50	2567	2233	218	50	41	25	
			100%	87,00	8,51	1,93	1,59	0,97	
4931	Medak - jug	50	1842	1532	212	42	34	22	
			100%	83,10	11,53	2,30	1,86	1,21	
4931	Medak - jug	50	2033	1728	200	37	36	32	
			100%	84,99	9,83	1,81	1,78	1,59	
4931	Medak - jug	50	729	559	116	35	14	5	
			100%	76,74	15,97	4,76	1,88	0,65	
4931	Medak - jug	50	1054	803	164	57	22	8	
			100%	76,26	15,56	5,38	2,08	0,72	


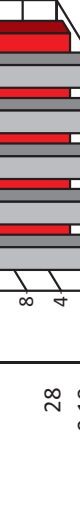





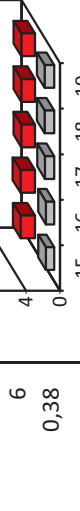

Tablica 4.3. PGDP I PLDP: STRUKTURA PO DULJINAMA VOZILA, povremeno automatsko brojenje /nastavak/

DC 2019.

OZNAKA	BROJAČKO MJESTO IME	Oznaka ceste	PGDP 100% PLDP 100%	RAZREDI DULJINA (m)					PGDP i PLDP od 2015. do 2019. godine (u 000 vozila)
				do 5,5	preko 5,5 do 9,1	preko 9,1 do 12,2	preko 12,2 do 16,5	preko 16,5	
2404	Beničanci	53	1528	1198	210	58	49	13	
			100%	78,39	13,74	3,80	3,19	0,88	
4911	Jasenice	54	1652	1237	262	77	58	18	
			100%	74,90	15,83	4,66	3,51	1,10	
5503	Progon - jug	56	1628	1273	307	35	10	3	
			100%	78,17	18,83	2,17	0,64	0,19	
3802	Negoslavci - jug	57	3369	2521	747	67	26	8	
			100%	74,81	22,18	1,99	0,77	0,25	
3805	Lipovac - sjever	57	2655	2168	392	59	30	6	
			100%	81,66	14,76	2,23	1,12	0,23	
3805	Lipovac - sjever	57	2927	2326	486	68	40	7	
			100%	79,45	16,61	2,34	1,36	0,24	
3805	Lipovac - sjever	57	1098	824	150	54	55	15	
			100%	75,04	13,62	4,91	5,04	1,39	
3805	Lipovac - sjever	57	1236	939	158	59	61	19	
			100%	75,87	12,82	4,81	4,95	1,55	
3805	Lipovac - sjever	57	493	404	70	11	6	2	
			100%	82,22	14,19	2,13	1,14	0,32	
3805	Lipovac - sjever	57	675	568	91	10	5	1	
			100%	84,05	13,53	1,51	0,77	0,14	

Tablica 4.3. PGDP I PLDP: STRUKTURA PO DULJINAMA VOZILA, povremeno automatsko brojenje /nastavak/

DC 2019.

OZNAKA	BROJAČKO MJESTO IME	Oznaka ceste	PGDP 100% PLDP 100%	RAZREDI DULJINA (m)					PGDP i PLDP od 2015. do 2019. godine (u 000 vozila)
				do 5,5	preko 5,5 do 9,1	preko 9,1 do 12,2	preko 12,2 do 16,5	preko 16,5	
5326	Šibenik - jug	58	12295	11053	767	230	219	26	
			100%	89,90	6,24	1,87	1,78	0,21	
5320	Vrpolje - zapad	58	4712	3918	661	86	37	10	
			100%	83,14	14,03	1,83	0,79	0,21	
5006	Radučić - istok	59	5717	4652	894	107	49	15	
			100%	81,38	15,63	1,87	0,86	0,26	
5302	Kistanje	59	1131	918	171	26	13	3	
			100%	81,27	15,08	2,26	1,12	0,27	
5324	Dubrava kod Tisnoga	59	1609	1244	304	35	20	6	
			100%	77,31	18,89	2,16	1,26	0,38	
5302	Kistanje	59	1067	859	181	18	8	1	
			100%	80,47	16,99	1,69	0,75	0,10	
5324	Dubrava kod Tisnoga	59	1694	1311	343	26	12	2	
			100%	77,43	20,22	1,54	0,72	0,09	
5324	Dubrava kod Tisnoga	59	1967	1607	302	47	10	1	
			100%	81,73	15,33	2,39	0,50	0,05	
5324	Dubrava kod Tisnoga	59	4163	3418	632	88	23	2	
			100%	82,10	15,17	2,12	0,55	0,06	

Tablica 4.3. PGDP I PLDP: STRUKTURA PO DULJINAMA VOZILA, povremeno automatsko brojenje /nastavak/

DC 2019.

OZNAKA	BROJAČKO MJESTO IME	Oznaka ceste	PGDP 100% PLDP 100%	RAZREDI DULJINA (m)				PGDP i PLDP od 2015. do 2019. godine (u 000 vozila)	
				do 5,5	preko 5,5 do 9,1	preko 9,1 do 12,2	preko 12,2 do 16,5	preko 16,5	15 16 17 18 19
5505	Trij	60	5889 100%	5049	655	107	65	13	
			85,74	11,12	1,82	1,10	0,22		
6002	Ravča - zapad	62	943 100%	747	169	18	7	2	
			85,56	12,27	1,36	0,52	0,29		
6013	Vrgorac - zapad	62	1694 100%	1364	269	44	14	3	
			85,28	12,23	1,78	0,54	0,17		
6101	Nova Sela	62	636 100%	516	92	17	8	3	
			82,89	13,31	2,08	1,33	0,39		
2831	Vozilici - sjever	64	4673 100%	3937	421	121	116	78	
			84,27	9,00	2,58	2,49	1,66		
			6880 100%	5798	619	178	171	114	
				84,27	9,00	2,58	2,49	1,66	

Tablica 4.3. PGDP I PLDP: STRUKTURA PO DULJINAMA VOZILA, povremeno automatsko brojenje /nastavak/

DC 2019.

OZNAKA	BROJAČKO MJESTO IME	Oznaka ceste	PGDP 100% PLDP 100%	RAZREDI DULJINA (m)					PGDP i PLDP od 2015. do 2019. godine (u 000 vozila)
				do 5,5	preko 5,5 do 9,1	preko 9,1 do 12,2	preko 12,2 do 16,5	preko 16,5	
3904	Loborika	66	7156	6310	668	77	64	37	
			100%	88,18	9,33	1,08	0,89	0,52	
2747	Kujčići	66	9899	8926	708	117	85	63	
			100%	91,94	6,10	0,89	0,54	0,39	
2817	Raša	66	3445	2922	363	82	42	36	
			100%	84,80	10,54	2,38	1,23	1,05	
2805	Plomin	66	2203	1926	227	29	14	7	
			100%	87,43	10,30	1,32	0,64	0,31	
1125	Žutnica	74	1511	1200	192	66	32	21	
			100%	79,45	12,70	4,37	2,11	1,37	
			1533	1210	180	70	40	33	
			100%	78,90	11,75	4,56	2,63	2,16	

Tablica 4.3. PGDP I PLDP: STRUKTURA PO DULJINAMA VOZILA, povremeno automatsko brojenje /nastavak/

DC 2019.

OZNAKA	BROJAČKO MJESTO IME	Oznaka ceste	PGDP 100% PLDP 100%	RAZREDI DULJINA (m)					PGDP i PLDP od 2015. do 2019. godine (u 000 vozila)
				do 5,5	preko 5,5 do 9,1	preko 9,1 do 12,2	preko 12,2 do 16,5	preko 16,5	
3905	Pula - sjever	75	11860	10071	1418	224	83	64	
			100%	84,91	11,96	1,89	0,70	0,54	
6037	Poljica	76	14298	12422	1411	279	92	94	
			100%	86,88	9,87	1,95	0,64	0,66	
6011	Vinjani Gornji	76	4528	3702	704	82	33	7	
			100%	81,74	15,55	1,82	0,73	0,16	
4001	Predošćica	100	7688	6273	1264	104	40	7	
			100%	81,60	16,44	1,35	0,52	0,09	
2924	Sveti Vid	102	2133	1981	124	16	10	2	
			100%	92,84	5,83	0,76	0,48	0,09	
4001	Predošćica	100	2774	2669	70	22	11	2	
			100%	96,21	2,54	0,79	0,40	0,06	
2924	Sveti Vid	102	777	673	80	14	7	3	
			100%	86,61	10,31	1,86	0,88	0,34	
2924	Sveti Vid	102	1909	1661	188	36	17	7	
			100%	87,04	9,87	1,86	0,87	0,36	
2924	Sveti Vid	102	10828	9549	861	202	142	74	
			100%	88,19	7,95	1,87	1,31	0,68	
2924	Sveti Vid	102	20515	18074	1553	429	297	162	
			100%	88,10	7,57	2,09	1,45	0,79	

Tablica 4.3. PGDP I PLDP: STRUKTURA PO DULJINAMA VOZILA, povremeno automatsko brojenje /nastavak/

DC 2019.

OZNAKA	BROJAČKO MJESTO IME	Oznaka ceste	PGDP 100% PLDP 100%	RAZREDI DULJINA (m)					PGDP i PLDP od 2015. do 2019. godine (u 000 vozila)
				do 5,5	preko 5,5 do 9,1	preko 9,1 do 12,2	preko 12,2 do 16,5	preko 16,5	
4801	Most otok Pag	106	3587	3097	421	52	14	3	
			100%	86,32	11,75	1,44	0,40	0,09	
4801	Most otok Pag	106	8397	7434	841	99	21	2	
			100%	88,53	10,02	1,18	0,25	0,02	
4813	Brbinj	109	375	312	53	6	4	0	
			100%	83,25	14,18	1,53	0,96	0,08	
4813	Brbinj	109	958	826	113	13	6	0	
			100%	86,17	11,82	1,36	0,61	0,04	
4815	Kukljica	110	1481	1251	194	20	15	1	
			100%	84,54	13,08	1,32	0,98	0,08	
4815	Kukljica	110	3076	2623	387	40	23	3	
			100%	85,27	12,57	1,30	0,76	0,10	
5919	Gornji Humac	115	1571	1207	320	24	17	3	
			100%	76,84	20,35	1,51	1,09	0,21	
5919	Gornji Humac	115	3355	2548	708	55	39	5	
			100%	75,96	21,10	1,64	1,15	0,15	
5801	Vis	117	437	355	64	13	4	1	
			100%	81,41	14,57	2,94	0,89	0,19	
5801	Vis	117	1054	858	154	31	9	2	
			100%	81,41	14,57	2,94	0,89	0,19	

Tablica 4.3. PGDP I PLDP: STRUKTURA PO DULJINAMA VOZILA, povremeno automatsko brojenje /nastavak/

DC 2019.

OZNAKA	BROJAČKO MJESTO IME	Oznaka ceste	PGDP 100% PLDP 100%	RAZREDI DULJINA (m)					PGDP i PLDP od 2015. do 2019. godine (u 000 vozila)
				do 5,5	preko 5,5 do 9,1	preko 9,1 do 12,2	preko 12,2 do 16,5	preko 16,5	
5304	Murter	121	2446	2062	355	22	6	1	
			100%	84,29	14,52	0,90	0,25	0,04	
2718	Buje - zapad	200	5452	4540	753	101	39	19	
			100%	83,28	13,81	1,86	0,71	0,34	
2704	Štrped	201	2498	2044	365	65	19	5	
			100%	81,82	14,60	2,62	0,77	0,19	
3001	Pribanjci	204	1242	1046	136	24	22	14	
			100%	84,17	10,99	1,92	1,81	1,11	
1109	Tuheljske Toplice	205	4258	3582	514	82	51	29	
			100%	84,15	12,06	1,92	1,19	0,68	
			4601	3986	448	94	38	35	
			100%	86,63	9,74	2,04	0,83	0,76	

Tablica 4.3. PGDP I PLDP: STRUKTURA PO DULJINAMA VOZILA, povremeno automatsko brojenje /nastavak/

DC 2019.

OZNAKA	BROJAČKO MJESTO IME	Oznaka ceste	PGDP 100% PLDP 100%	RAZREDI DULJINA (m)					PGDP i PLDP od 2015. do 2019. godine (u 000 vozila)
				do 5,5	preko 5,5 do 9,1	preko 9,1 do 12,2	preko 12,2 do 16,5	preko 16,5	
1112	Hum na Sutli	206	2852	2524	259	37	18	14	
			100%	88,52	9,08	1,28	0,63	0,49	
1133	Pregrada	206	2867	2553	240	37	18	19	
			100%	89,04	8,38	1,29	0,64	0,65	
1105	Petrovsko	206	4120	3317	625	122	34	22	
			100%	80,50	15,17	2,97	0,82	0,54	
1257	Šenkovec - jug	209	4148	3131	772	168	35	42	
			100%	75,50	18,60	4,04	0,84	1,02	
1402	Virje	210	1415	1208	156	24	19	8	
			100%	85,39	11,03	1,69	1,34	0,55	
1345	Virje	210	1414	1232	123	27	22	10	
			100%	87,15	8,68	1,90	1,55	0,72	
1402	Virje	210	18219	15886	1826	244	186	77	
			100%	87,20	10,02	1,34	1,02	0,42	
1402	Virje	210	18487	15451	2527	272	159	78	
			100%	83,58	13,67	1,47	0,86	0,42	
1402	Virje	210	1241	1005	141	67	25	3	
			100%	81,02	11,38	5,37	1,99	0,24	
1402	Virje	210	1345	1090	152	78	22	3	
			100%	80,98	11,30	5,79	1,67	0,26	

Tablica 4.3. PGDP I PLDP: STRUKTURA PO DULJINAMA VOZILA, povremeno automatsko brojenje /nastavak/

DC 2019.

OZNAKA	BROJAČKO MJESTO IME	Oznaka ceste	PGDP 100% PLDP 100%	RAZREDI DULJINA (m)					PGDP i PLDP od 2015. do 2019. godine (u 000 vozila)	
				do 5,5	preko 5,5 do 9,1	preko 9,1 do 12,2	preko 12,2 do 16,5	preko 16,5	15	16
2410	Baranjsko Petrovo Selo	211	368 100%	295	65	7	1	0		
				79,88	17,74	1,97	0,36	0,05		
2601	Erdut	213	2175 100%	1775	228	69	74	29		
				81,66	10,46	3,16	3,40	1,32		
4305	Donji Lapac	218	2279 100%	1887	204	81	80	27		
				82,80	8,96	3,55	3,51	1,18		
4923	Mazin - jug	218	425 100%	339	74	7	3	2		
				80,08	17,30	1,53	0,69	0,40		
5502	Progon - istok	219	651 100%	519	113	11	5	3		
				79,74	17,37	1,69	0,73	0,47		
4923	Mazin - jug	218	148 100%	119	22	5	1	1		
				80,57	14,74	3,08	0,74	0,87		
5502	Progon - istok	219	248 100%	203	33	8	2	2		
				82,16	13,19	3,18	0,61	0,86		
5502	Progon - istok	219	817 100%	702	90	18	6	1		
				86,02	11,01	2,19	0,70	0,08		
5502	Progon - istok	219	916 100%	765	122	21	7	1		
				83,65	13,27	2,24	0,78	0,06		

Tablica 4.3. PGDP I PLDP: STRUKTURA PO DULJINAMA VOZILA, povremeno automatsko brojenje /nastavak/

DC 2019.

OZNAKA	BROJAČKO MJESTO IME	Oznaka ceste	PGDP 100% PLDP 100%	RAZREDI DULJINA (m)				PGDP i PLDP od 2015. do 2019. godine (u 000 vozila)
				do 5,5	preko 5,5 do 9,1	preko 9,1 do 12,2	preko 12,2 do 16,5	
5501	Obrovac Sinjski	219	466	422	35	7	2	
			100%	90,75	7,41	1,42	0,38	
6605	Gornji Brgat	223	512	477	29	4	2	
			100%	93,04	5,72	0,82	0,42	
3309	Gornji Hrastovac	224	1146	1003	124	9	8	
			100%	87,59	10,80	0,77	0,69	
1924	Šenkovec - istok	225	1721	1577	119	12	11	
			100%	91,64	6,92	0,72	0,63	
1925	Zaprešić - istok	225	827	672	127	19	7	
			100%	81,23	15,41	2,30	0,83	
1925	Zaprešić - istok	225	870	718	134	13	4	
			100%	82,67	15,37	1,44	0,44	
1924	Šenkovec - istok	225	2397	2062	295	7	28	
			100%	86,00	12,31	0,30	1,17	
1925	Zaprešić - istok	225	2574	2063	419	72	3	
			100%	80,16	16,28	2,80	0,65	
1925	Zaprešić - istok	225	18120	14568	2872	435	140	
			100%	80,40	15,85	2,40	0,77	
1925	Zaprešić - istok	225	17821	14558	2543	433	128	
			100%	81,69	14,27	2,43	0,89	

Tablica 4.3. PGDP I PLDP: STRUKTURA PO DULJINAMA VOZILA, povremeno automatsko brojenje /nastavak/

DC 2019.

OZNAKA	BROJAČKO MJESTO IME	Oznaka ceste	PGDP 100% PLDP 100%	RAZREDI DULJINA (m)					PGDP i PLDP od 2015. do 2019. godine (u 000 vozila)
				do 5,5	preko 5,5 do 9,1	preko 9,1 do 12,2	preko 12,2 do 16,5	preko 16,5	
2705	Grando	300	5323	4610	560	94	40	19	
			100%	86,61	10,52	1,76	0,75	0,36	
2720	Bužinija - jug	301	6777	5946	618	137	52	24	
			100%	87,73	9,12	2,02	0,77	0,36	
2711	Žbandaj	302	5708	4787	810	68	33	10	
			100%	83,87	14,19	1,19	0,58	0,17	
2716	Sošići	303	9248	8170	856	179	35	8	
			100%	88,33	9,26	1,94	0,38	0,09	
4821	Privlaka - sjever	306	12059	10540	1143	197	101	78	
			100%	87,40	9,48	1,63	0,84	0,65	
2716	Sošići	303	7457	5354	1688	290	84	41	
			100%	71,79	22,64	3,89	1,13	0,55	
4821	Privlaka - sjever	306	13860	9655	3336	628	155	86	
			100%	69,66	24,07	4,53	1,12	0,62	
4821	Privlaka - sjever	306	4065	3128	848	67	20	2	
			100%	76,96	20,85	1,64	0,49	0,06	
4821	Privlaka - sjever	306	9050	6884	2001	129	33	3	
			100%	76,07	22,11	1,43	0,36	0,03	

Tablica 4.3. PGDP I PLDP: STRUKTURA PO DULJINAMA VOZILA, povremeno automatsko brojenje /nastavak/

DC 2019.

OZNAKA	BROJAČKO MJESTO IME	Oznaka ceste	PGDP 100% PLDP 100%	RAZREDI DULJINA (m)				PGDP i PLDP od 2015. do 2019. godine (u 000 vozila)	
				do 5,5	preko 5,5 do 9,1	preko 9,1 do 12,2	preko 12,2 do 16,5		preko 16,5
1901	Stubičke Toplice	307	6305	5323	617	195	125	45	
			100%	84,41	9,79	3,10	1,99	0,71	
	Gusakovec	307	6376	5013	805	299	186	73	
			100%	78,63	12,62	4,69	2,91	1,15	
1236	Gusakovec	307	1017	837	150	20	8	2	
			100%	82,30	14,73	1,97	0,76	0,24	
3911	Pula aerodrom	401	6096	974	106	26	6	3	
			100%	87,38	9,54	2,30	0,51	0,27	
3737	Pula aerodrom	401	100%	2834	802	64	17	20	
			100%	75,85	21,46	1,71	0,45	0,53	
6096	Pula aerodrom	401	100%	4572	1355	107	25	37	
			100%	75,01	22,22	1,75	0,41	0,61	
21001	Zadar	407	100%	17699	2617	351	290	44	
			100%	84,28	12,46	1,67	1,38	0,21	
27914	Zadar	407	100%	23188	3852	477	341	56	
			100%	83,07	13,80	1,71	1,22	0,20	
2017	Golubnica	414	100%	1710	273	19	11	4	
			100%	84,77	13,54	0,93	0,57	0,19	
6401	Golubnica	414	4422	3817	546	30	22	7	
			100%	86,32	12,34	0,68	0,50	0,16	

Tablica 4.3. PGDP I PLDP: STRUKTURA PO DULJINAMA VOZILA, povremeno automatsko brojenje /nastavak/

DC 2019.

OZNAKA	BROJAČKO MJESTO IME	Oznaka ceste	PGDP 100% PLDP 100%	RAZREDI DULJINA (m)				PGDP i PLDP od 2015. do 2019. godine (u 000 vozila)	
				do 5,5	preko 5,5 do 9,1	preko 9,1 do 12,2	preko 12,2 do 16,5		preko 16,5
2517	Nemetin	417	4599 100%	3930	489	127	44	9	
			85,46	10,63	2,76	0,96	0,19		
4828	Zemunik	422	3051 100%	2639	351	34	25	2	
			86,48	11,51	1,12	0,82	0,07		
2926	čv. Oštrovića - jug	501	4250 100%	3601	567	36	42	4	
			84,74	13,35	0,84	0,98	0,09		
4924	Smilčić - istok	502	3381 100%	2984	280	52	31	34	
			88,22	8,28	1,55	0,93	1,02		
4924	Smilčić - istok	502	7766 100%	6858	627	126	71	84	
			88,30	8,08	1,62	0,92	1,08		
4917	Kakma	503	1673 100%	1362	280	17	13	1	
			81,37	16,75	1,04	0,79	0,05		
4917	Kakma	503	2362 100%	2080	241	20	17	4	
			88,09	10,21	0,84	0,71	0,15		
4917	Kakma	503	3649 100%	2652	804	149	39	5	
			72,70	22,02	4,07	1,07	0,14		
4917	Kakma	503	6317 100%	4494	1393	339	80	11	
			71,16	22,05	5,36	1,26	0,17		

Tablica 4.3. PGDP I PLDP: STRUKTURA PO DULJINAMA VOZILA, povremeno automatsko brojenje /nastavak/

DC 2019.

OZNAKA	BROJAČKO MJESTO IME	Oznaka ceste	PGDP 100% PLDP 100%	RAZREDI DULJINA (m)					PGDP i PLDP od 2015. do 2019. godine (u 000 vozila)
				do 5,5	preko 5,5 do 9,1	preko 9,1 do 12,2	preko 12,2 do 16,5	preko 16,5	
2748	Kaštel - sjever	510	6641 100%	4779	1395	303	110	54	
			71,96	21,01	4,56	1,65	0,82		
6036	Makarska - istok	512	2061 100%	1665	323	49	19	5	
			80,80	15,66	2,38	0,91	0,25		
3622	Slav. Brod - istok	514	2948 100%	2553	291	63	32	9	
			86,59	9,86	2,15	1,08	0,32		
6701	Pločice	516	6108 100%	5034	768	181	99	26	
			82,42	12,57	2,96	1,62	0,43		
2504	Majške Međe	517	6252 100%	5231	768	165	71	17	
			83,67	12,28	2,64	1,14	0,27		
6701	Pločice	516	974 100%	864	97	9	3	1	
			88,71	10,00	0,94	0,29	0,06		
6701	Pločice	516	1730 100%	1553	158	13	5	1	
			89,77	9,13	0,76	0,28	0,06		
2504	Majške Međe	517	1283 100%	1038	162	46	29	8	
			80,87	12,65	3,62	2,23	0,63		
2504	Majške Međe	517	1347 100%	1090	179	45	25	8	
			80,90	13,27	3,35	1,87	0,61		

Tablica 4.3. PGDP I PLDP: STRUKTURA PO DULJINAMA VOZILA, povremeno automatsko brojenje /nastavak/

DC 2019.

OZNAKA	BROJAČKO MJESTO IME	Oznaka ceste	PGDP 100% PLDP 100%	RAZREDI DULJINA (m)					PGDP i PLDP od 2015. do 2019. godine (u 000 vozila)
				do 5,5	preko 5,5 do 9,1	preko 9,1 do 12,2	preko 12,2 do 16,5	preko 16,5	
3704	Borovo - sjever	519	1269	1116	121	22	8	2	
			100%	88,07	9,50	1,71	0,60	0,12	
			1448	1313	107	22	5	1	
			100%	90,73	7,40	1,49	0,32	0,06	

DRŽAVNE CESTE I AUTOCESTE:

NAPLATNO BROJENJE



Tablica 4.4.1. PGDP I PLDP: STRUKTURA PO SKUPINAMA VOZILA, cestovne građevine s naplatom prolaska vozila

NB 2019.

BROJAČKO MJESTO OZNAKA	IME	Oznaka ceste	PGDP 100% PLDP 100%	S K U P I N A V O Z I L A ⁽¹⁾					IX	PGDP i PLDP od 2015. do 2019. godine (u 000 vozila)
				IA	I	II	III	IV		
1916	Lučko - jug	A1	38845 100%	156	31429	2751	1446	2582	481	
				0,40	80,91	7,08	3,72	6,65	1,24	
1931	Zdencičina - jug	A1	64141 100%	348	54548	4166	1777	2691	611	
				0,54	85,04	6,50	2,77	4,20	0,95	
1931	Zdencičina - jug	A1	38167 100%	155	30775	2740	1428	2603	466	
				0,41	80,63	7,18	3,74	6,82	1,22	
1970	Jastrebarsko - jug	A1	64719 100%	353	54991	4216	1784	2751	624	
				0,55	84,97	6,51	2,76	4,25	0,96	
1920	Jastrebarsko - jug	A1	35576 100%	152	28914	2593	1305	2201	411	
				0,43	81,26	7,29	3,67	6,19	1,16	
1804	Karlovac - jug	A1	63019 100%	348	53949	4109	1676	2354	583	
				0,55	85,60	6,52	2,66	3,74	0,93	
1804	Karlovac - jug	A1	29077 100%	99	23679	2076	1011	1856	356	
				0,34	81,44	7,14	3,48	6,38	1,22	
3027	Novigrad - zapad	A1	55598 100%	241	48024	3498	1363	1941	531	
				0,43	86,38	6,29	2,45	3,49	0,96	
3027	Novigrad - zapad	A1	28380 100%	100	23038	2107	992	1795	348	
				0,35	81,18	7,42	3,50	6,32	1,23	
3027	Novigrad - zapad	A1	56206 100%	244	48560	3643	1359	1875	525	
				0,43	86,40	6,48	2,42	3,34	0,93	

⁽¹⁾ Objašnjenje oznaka skupina i razlika u načinu razvrstavanja vozila potražiti u tablici 4.1.3. (str. 65).

Tablica 4.4.1. PGDP I PLDP: STRUKTURA PO SKUPINAMA VOZILA, cestovne građevine s naplatom prolaska vozila /nastavak/

BROJAČKO MJESTO OZNAKA	IME	Oznaka ceste	PGDP 100% PLDP 100%	S K U P I N A V O Z I L A ⁽¹⁾						IX
				IA	I	II	III	IV	PGDP i PLDP od 2015. do 2019. godine (u 000 vozila)	
3021	Bosiljevo 1 - zapad	A1	29143 100%	106	23693	2190	1003	1803	348	
				0,36	81,31	7,51	3,44	6,19	1,19	
3009	Bosiljevo 2 - jug	A1	58744 100%	263	50828	3860	1382	1885	526	
				0,45	86,52	6,57	2,35	3,21	0,90	
3025	Ogulin - jug	A1	18620 100%	80	15516	1652	636	736	...	
				0,43	83,33	8,87	3,42	3,95	...	
4214	Brinje - jug	A1	44172 100%	204	38873	3331	919	845	...	
				0,46	88,01	7,54	2,08	1,91	...	
4215	Žuta Lokva - jug	A1	17548 100%	74	14648	1535	601	690	...	
				0,42	83,48	8,75	3,42	3,93	...	
40976			42690 100%	184	37680	3145	885	796	...	
				0,43	88,27	7,37	2,07	1,86	...	
4214	Brinje - jug	A1	17418 100%	72	14527	1528	594	697	...	
				0,41	83,41	8,77	3,41	4,00	...	
4215	Žuta Lokva - jug	A1	42568 100%	183	37573	3130	875	807	...	
				0,43	88,26	7,35	2,06	1,90	...	
4215	Žuta Lokva - jug	A1	17052 100%	59	14135	1500	604	754	...	
				0,35	82,89	8,80	3,54	4,42	...	
40976			40976 100%	157	36036	3034	860	889	...	
				0,38	87,95	7,40	2,10	2,17	...	

⁽¹⁾ Objašnjenje oznaka skupina i razlika u načinu razvrstavanja vozila potražiti u tablici 4.1.3. (str. 65).

Tablica 4.4.1. PGDP I PLDP: STRUKTURA PO SKUPINAMA VOZILA, cestovne građevine s naplatom prolaska vozila /nastavak/

NB 2019.

BROJAČKO MJESTO OZNAKA	IME	Oznaka ceste	PGDP 100% PLDP 100%	S K U P I N A V O Z I L A ⁽¹⁾						IX	PGDP I PLDP od 2015. do 2019. godine (u 000 vozila)
				IA	I	II	III	IV	IX		
4216	Otočac - jug	A1	16712	58	13841	1453	593	767	...		
			100%	0,35	82,82	8,69	3,55	4,59	...		
4217	Perušić - jug	A1	40399	151	35532	2961	847	908	...		
			100%	0,37	87,95	7,33	2,10	2,25	...		
4919	Gospić - jug	A1	16304	58	13787	1437	572	690	...		
			100%	0,36	83,36	8,69	3,46	4,17	...		
4903	Gornja Ploča - jug	A1	40006	150	35327	2930	816	783	...		
			100%	0,37	88,31	7,32	2,04	1,96	...		
4909	Sveti Rok - jug	A1	18302	71	15107	1562	656	906	...		
			100%	0,39	82,55	8,53	3,58	4,95	...		
4909	Sveti Rok - jug	A1	45038	189	39571	3227	956	1095	...		
			100%	0,42	87,86	7,17	2,12	2,43	...		
4909	Sveti Rok - jug	A1	18022	71	14967	1523	630	831	...		
			100%	0,39	83,05	8,45	3,50	4,61	...		
4909	Sveti Rok - jug	A1	44995	189	39577	3218	955	1056	...		
			100%	0,42	87,96	7,15	2,12	2,35	...		

⁽¹⁾ Objašnjenje oznaka skupina i razlika u načinu razvrstavanja vozila potražiti u tablici 4.1.3. (str. 65).

Tablica 4.4.1. PGDP I PLDP: STRUKTURA PO SKUPINAMA VOZILA, cestovne građevine s naplatom prolaska vozila /nastavak/

NB 2019.

BROJAČKO MJESTO OZNAKA	IME	Oznaka ceste	PGDP 100% PLDP 100%	S K U P I N A V O Z I L A ⁽¹⁾						IX	PGDP i PLDP od 2015. do 2019. godine (u 000 vozila)
				IA	I	II	III	IV			
4805	Maslenica - jug	A1	18150 100%	89	15044	1551	636	830	...		
				0,49	82,89	8,55	3,50	4,57	...		
4806	Posedarje - jug	A1	17306 100%	89	14283	1487	626	821	...		
				0,51	82,54	8,59	3,62	4,74	...		
4809	Zadar 1 - jug	A1	14019 100%	75	11581	1214	466	683	...		
				0,53	82,62	8,66	3,32	4,87	...		
4921	Zadar 2 - jug	A1	14815 100%	72	12206	1253	557	727	...		
				0,49	82,38	8,46	3,76	4,91	...		
5313	Benkovac - jug	A1	13775 100%	69	11402	1162	524	618	...		
				0,50	82,77	8,44	3,80	4,49	...		
5313	Benkovac - jug	A1	32179 100%	168	28142	2379	721	769	...		
				0,52	87,46	7,39	2,24	2,39	...		

⁽¹⁾ Objašnjenje oznaka skupina i razlika u načinu razvrstavanja vozila potražiti u tablici 4.1.3. (str. 65).

Tablica 4.4.1. PGDP I PLDP: STRUKTURA PO SKUPINAMA VOZILA, cestovne građevine s naplatom prolaska vozila /nastavak/

NB 2019.

BROJAČKO MJESTO OZNAKA	IME	Oznaka ceste	PGDP 100% PLDP 100%	S K U P I N A V O Z I L A ⁽¹⁾					IX	PGDP i PLDP od 2015. do 2019. godine (u 000 vozila)
				IA	I	II	III	IV		
5314	Pirovac - jug	A1	12820	63	10534	1091	519	613	...	
			100%	0,49	82,17	8,51	4,05	4,78	...	
5315	Skradin - jug	A1	29025	156	25207	2184	702	776	...	
			100%	0,54	86,85	7,52	2,42	2,67	...	
5316	Šibenik - jug	A1	13287	63	10976	1107	531	610	...	
			100%	0,47	82,61	8,33	4,00	4,59	...	
5410	Vrpolje - jug	A1	29393	155	25568	2176	736	758	...	
			100%	0,53	86,99	7,40	2,50	2,58	...	
5411	Prgomet - jug	A1	12144	62	9951	1022	544	565	...	
			100%	0,51	81,94	8,42	4,48	4,65	...	
5411	Prgomet - jug	A1	26872	151	23263	1996	760	702	...	
			100%	0,56	86,57	7,43	2,83	2,61	...	
5410	Vrpolje - jug	A1	12232	62	10007	1029	557	577	...	
			100%	0,51	81,81	8,41	4,55	4,72	...	
5411	Prgomet - jug	A1	26824	151	23197	1991	773	712	...	
			100%	0,56	86,49	7,42	2,88	2,65	...	
5411	Prgomet - jug	A1	10797	57	8863	875	499	503	...	
			100%	0,53	82,09	8,10	4,62	4,66	...	
5411	Prgomet - jug	A1	23117	138	20039	1637	689	614	...	
			100%	0,60	86,68	7,08	2,98	2,66	...	

⁽¹⁾ Objašnjenje oznaka skupina i razlika u načinu razvrstavanja vozila potražiti u tablici 4.1.3. (str. 65).

Tablica 4.4.1. PGDP I PLDP: STRUKTURA PO SKUPINAMA VOZILA, cestovne građevine s naplatom prolaska vozila /nastavak/

NB 2019.

BROJAČKO MJESTO OZNAKA	IME	Oznaka ceste	PGDP 100% PLDP 100%	S K U P I N A V O Z I L A ⁽¹⁾						IX	PGDP i PLDP od 2015. do 2019. godine (u 000 vozila)
				IA	I	II	III	IV			
5417	Vučevica - jug	A1	10841 100%	57	8901	880	501	502	...		
				0,53	82,10	8,12	4,62	4,63	...		
5517	Dugopolje - jug	A1	11490 100%	138	20063	1639	693	615	...		
				0,60	86,67	7,08	2,99	2,66	...		
5911	Bisko - jug	A1	19632 100%	53	9663	824	496	454	...		
				0,46	84,10	7,17	4,32	3,95	...		
5912	Blato na Cetini - jug	A1	9742 100%	130	19421	1466	697	499	...		
				0,59	87,42	6,60	3,14	2,25	...		
6015	Šestanovac - jug	A1	19698 100%	49	7932	757	481	307	...		
				0,51	83,27	7,95	5,05	3,22	...		
6015	Šestanovac - jug	A1	18614 100%	120	17073	1391	684	364	...		
				0,61	86,97	7,09	3,48	1,85	...		
6015	Šestanovac - jug	A1	9307 100%	49	8128	781	479	305	...		
				0,50	83,43	8,02	4,92	3,13	...		
6015	Šestanovac - jug	A1	19698 100%	121	17129	1410	677	361	...		
				0,61	86,96	7,16	3,44	1,83	...		
6015	Šestanovac - jug	A1	9307 100%	48	7763	748	466	282	...		
				0,52	83,40	8,04	5,01	3,03	...		
6015	Šestanovac - jug	A1	18614 100%	120	16185	1320	646	343	...		
				0,64	86,96	7,09	3,47	1,84	...		

⁽¹⁾ Objašnjenje oznaka skupina i razlika u načinu razvrstavanja vozila potražiti u tablici 4.1.3. (str. 65).

Tablica 4.4.1. PGDP I PLDP: STRUKTURA PO SKUPINAMA VOZILA, cestovne građevine s naplatom prolaska vozila /nastavak/

NB 2019.

BROJAČKO MJESTO OZNAKA	IME	Oznaka ceste	PGDP 100% PLDP 100%	S K U P I N A V O Z I L A ⁽¹⁾									PGDP i PLDP od 2015. do 2019. godine (u 000 vozila)
				IA	I	II	III	IV	IX				
6017	Zagvozd - jug	A1	5970 100%	37	4814	517	358	244	...				
				0,62	80,63	8,66	6,00	4,09	...				
6021	Ravča - jug	A1	11773 100%	91	10060	875	454	293	...				
				0,77	85,45	7,43	3,86	2,49	...				
6028	Vrgorac - jug	A1	5332 100%	37	4752	506	354	241	...				
				0,63	80,68	8,59	6,01	4,09	...				
6030	Čv. Ploče - jug	A1	10589 100%	93	10026	870	459	293	...				
				0,79	85,39	7,41	3,91	2,50	...				
1114	Đurmanec - sjever	A2	4057 100%	34	4303	455	309	231	...				
				0,64	80,70	8,53	5,80	4,33	...				
18988	Đurmanec - sjever	A2	8168 100%	85	9047	788	389	280	...				
				0,80	85,45	7,44	3,67	2,64	...				
9665	Đurmanec - sjever	A2	4057 100%	25	2988	371	278	395	...				
				0,62	73,65	9,14	6,85	9,74	...				
18988	Đurmanec - sjever	A2	8168 100%	61	6627	639	369	472	...				
				0,75	81,13	7,82	4,52	5,78	...				
9665	Đurmanec - sjever	A2	9665 100%	38	7609	778	307	933	...				
				0,39	78,73	8,05	3,18	9,65	...				
18988	Đurmanec - sjever	A2	18988 100%	81	15986	1505	459	957	...				
				0,43	84,18	7,93	2,42	5,04	...				

⁽¹⁾ Objašnjenje oznaka skupina i razlika u načinu razvrstavanja vozila potražiti u tablici 4.1.3. (str. 65).

Tablica 4.4.1. PGDP I PLDP: STRUKTURA PO SKUPINAMA VOZILA, cestovne građevine s naplatom prolaska vozila /nastavak/

NB 2019.

OZNAKA	BROJAČKO MJESTO IME	Oznaka ceste	PGDP 100% PLDP 100%	S K U P I N A V O Z I L A ⁽¹⁾						IX	PGDP i PLDP od 2015. do 2019. godine (u 000 vozila)
				IA	I	II	III	IV	IX		
1113	Krapina - sjever	A2	10711	42	8400	850	343	1076	...		
			100%	0,39	78,42	7,94	3,20	10,05	...		
1116	Začretje - sjever	A2	20845	90	17588	1637	500	1030	...		
			100%	0,43	84,38	7,85	2,40	4,94	...		
1116	Začretje - sjever	A2	13938	48	10883	1088	468	1451	...		
			100%	0,34	78,08	7,81	3,36	10,41	...		
1116	Začretje - sjever	A2	24249	102	20141	1892	635	1479	...		
			100%	0,42	83,06	7,80	2,62	6,10	...		
1115	Mokrice - sjever	A2	14792	50	11658	1169	479	1436	...		
			100%	0,34	78,81	7,90	3,24	9,71	...		
1115	Mokrice - sjever	A2	25182	105	21026	1995	634	1422	...		
			100%	0,42	83,49	7,92	2,52	5,65	...		
1904	Zaprešić - sjever	A2	18246	54	15116	1359	508	1209	...		
			100%	0,30	82,84	7,45	2,78	6,63	...		
1904	Zaprešić - sjever	A2	28678	113	24477	2185	674	1229	...		
			100%	0,39	85,35	7,62	2,35	4,29	...		
1910	Bobovica - zapad	A3	12872	32	9361	777	510	2192	...		
			100%	0,25	72,72	6,04	3,96	17,03	...		
1910	Bobovica - zapad	A3	17638	76	13930	961	543	2128	...		
			100%	0,43	78,98	5,45	3,08	12,06	...		

⁽¹⁾ Objašnjenje oznaka skupina i razlika u načinu razvrstavanja vozila potražiti u tablici 4.1.3. (str. 65).

Tablica 4.4.1. PGDP I PLDP: STRUKTURA PO SKUPINAMA VOZILA, cestovne građevine s naplatom prolaska vozila /nastavak/

NB 2019.

BROJAČKO MJESTO OZNAKA	IME	Oznaka ceste	PGDP 100% PLDP 100%	S K U P I N A V O Z I L A ⁽¹⁾						IX	PGDP I PLDP od 2015. do 2019. godine (u 000 vozila)
				IA	I	II	III	IV	IX		
2027	Zagreb (istok) - istok	A3	29614	67	23000	1887	1064	3596	3596	...	
			100%	0,23	77,67	6,37	3,59	12,14	12,14	...	
2114	Ivanić Grad - istok	A3	37692	152	30858	2086	1099	3497	3497	...	
			100%	0,40	81,87	5,53	2,92	9,28	9,28	...	
2121	Križ - istok	A3	26475	61	20310	1637	948	3519	3519	...	
			100%	0,23	76,72	6,18	3,58	13,29	13,29	...	
2118	Popovača - istok	A3	34794	141	28430	1835	974	3414	3414	...	
			100%	0,41	81,71	5,27	2,80	9,81	9,81	...	
2121	Križ - istok	A3	25627	60	19532	1584	937	3514	3514	...	
			100%	0,23	76,22	6,18	3,66	13,71	13,71	...	
2118	Popovača - istok	A3	33999	140	27701	1784	964	3410	3410	...	
			100%	0,41	81,47	5,25	2,84	10,03	10,03	...	
3302	Kutina - istok	A3	25298	61	19173	1561	915	3588	3588	...	
			100%	0,24	75,79	6,17	3,62	14,18	14,18	...	
3302	Kutina - istok	A3	33917	143	27600	1762	935	3477	3477	...	
			100%	0,42	81,37	5,20	2,76	10,25	10,25	...	
3302	Kutina - istok	A3	22633	56	17211	1348	823	3195	3195	...	
			100%	0,25	76,03	5,96	3,64	14,12	14,12	...	
3302	Kutina - istok	A3	31143	133	25496	1546	845	3123	3123	...	
			100%	0,43	81,87	4,96	2,71	10,03	10,03	...	

⁽¹⁾ Objašnjenje oznaka skupina i razlika u načinu razvrstavanja vozila potražiti u tablici 4.1.3. (str. 65).

Tablica 4.4.1. PGDP I PLDP: STRUKTURA PO SKUPINAMA VOZILA, cestovne građevine s naplatom prolaska vozila /nastavak/

NB 2019.

BROJAČKO MJESTO OZNAKA	IME	Oznaka ceste	PGDP 100% PLDP 100%	S K U P I N A V O Z I L A ⁽¹⁾						IX	PGDP i PLDP od 2015. do 2019. godine (u 000 vozila)
				IA	I	II	III	IV	IX		
3323	Lipovijani - istok	A3	22501 100%	56	17112	1332	815	3186	...		
				0,25	76,05	5,92	3,62	14,16	...		
30998	A3	A3	30998 100%	132	25380	1533	836	3117	...		
				0,43	81,86	4,95	2,70	10,06	...		
3405	Novska - istok	A3	20605 100%	53	15484	1208	768	3092	...		
				0,26	75,14	5,86	3,73	15,01	...		
28624	A3	A3	28624 100%	125	23261	1407	790	3041	...		
				0,44	81,26	4,92	2,76	10,62	...		
3407	Okučani - istok	A3	18329 100%	45	13676	1105	684	2819	...		
				0,25	74,61	6,03	3,73	15,38	...		
25757	A3	A3	25757 100%	111	20865	1301	709	2771	...		
				0,43	81,01	5,05	2,75	10,76	...		
3510	Nova Gradiška - istok	A3	17159 100%	42	12751	999	645	2722	...		
				0,24	74,32	5,82	3,76	15,86	...		
24380	A3	A3	24380 100%	103	19739	1187	671	2680	...		
				0,42	80,97	4,87	2,75	10,99	...		
3514	Lužani - istok	A3	17021 100%	41	12691	977	638	2674	...		
				0,24	74,56	5,74	3,75	15,71	...		
24137	A3	A3	24137 100%	102	19576	1161	667	2631	...		
				0,42	81,11	4,81	2,76	10,90	...		

⁽¹⁾ Objašnjenje oznaka skupina i razlika u načinu razvrstavanja vozila potražiti u tablici 4.1.3. (str. 65).

Tablica 4.4.1. PGDP I PLDP: STRUKTURA PO SKUPINAMA VOZILA, cestovne građevine s naplatom prolaska vozila /nastavak/

NB 2019.

BROJAČKO MJESTO OZNAKA	IME	Oznaka ceste	PGDP 100% PLDP 100%	S K U P I N A V O Z I L A ⁽¹⁾						IX	PGDP I PLDP od 2015. do 2019. godine (u 000 vozila)
				IA	I	II	III	IV			
3511	Slav. Brod (zapad) - istok	A3	13907 100%	35 0,25	10261 73,78	768 5,52	457 3,29	2386 17,16	...		
			20468 100%	91 0,44	16591 81,06	953 4,66	484 2,36	2349 11,48	...		
3609	Slav. Brod (istok) - istok	A3	15361 100%	41 0,27	11403 74,22	861 5,61	579 3,77	2477 16,13	...		
			21870 100%	99 0,45	17684 80,87	1042 4,76	606 2,77	2439 11,15	...		
3617	čv. Sredanci - istok	A3	12499 100%	36 0,29	9219 73,76	643 5,14	433 3,46	2168 17,35	...		
			18796 100%	89 0,47	15286 81,34	826 4,39	459 2,44	2136 11,36	...		
3613	Velika Kopenica - istok	A3	11600 100%	34 0,29	8517 73,43	585 5,04	377 3,25	2087 17,99	...		
			17368 100%	82 0,47	14156 81,50	750 4,32	404 2,33	1976 11,38	...		
3714	Babina Greda - istok	A3	11452 100%	34 0,30	8538 74,55	554 4,84	351 3,06	1975 17,25	...		
			17387 100%	84 0,48	14231 81,85	725 4,17	387 2,23	1960 11,27	...		

⁽¹⁾ Objašnjenje oznaka skupina i razlika u načinu razvrstavanja vozila potražiti u tablici 4.1.3. (str. 65).

Tablica 4.4.1. PGDP I PLDP: STRUKTURA PO SKUPINAMA VOZILA, cestovne građevine s naplatom prolaska vozila /nastavak/

NB 2019.

BROJAČKO MJESTO OZNAKA	IME	Oznaka ceste	PGDP 100% PLDP 100%	S K U P I N A V O Z I L A ⁽¹⁾						IX	PGDP I PLDP od 2015. do 2019. godine (u 000 vozila)
				IA	I	II	III	IV	IX		
3716	Županja - istok	A3	7635 100%	25 0,33	6040 79,11	336 4,40	214 2,80	1020 13,36	...		
			12289 100%	65 0,53	10490 85,36	483 3,93	253 2,06	998 8,12	...		
3807	Spačva - istok	A3	7492 100%	25 0,33	5969 79,68	323 4,31	207 2,76	968 12,92	...		
			12002 100%	65 0,54	10283 85,68	467 3,89	244 2,03	943 7,86	...		
1303	Čakovec - sjever	A4	3878 100%	37 0,95	2802 72,25	300 7,74	124 3,20	615 15,86	...		
			11593 100%	85 0,73	9879 85,22	764 6,59	210 1,81	655 5,65	...		
1306	Ludbreg - sjever	A4	6253 100%	42 0,67	4686 74,95	524 8,38	236 3,77	765 12,23	...		
			14435 100%	96 0,67	12213 84,60	1011 7,00	327 2,27	788 5,46	...		
1212	Varaždin - sjever	A4	7580 100%	44 0,58	5617 74,11	628 8,28	294 3,88	997 13,15	...		
			15821 100%	99 0,63	13170 83,24	1119 7,07	392 2,48	1041 6,58	...		

⁽¹⁾ Objašnjenje oznaka skupina i razlika u načinu razvrstavanja vozila potražiti u tablici 4.1.3. (str. 65).

Tablica 4.4.1. PGDP I PLDP: STRUKTURA PO SKUPINAMA VOZILA, cestovne građevine s naplatom prolaska vozila /nastavak/

NB 2019.

BROJAČKO MJESTO OZNAKA	IME	Oznaka ceste	PGDP 100% PLDP 100%	S K U P I N A V O Z I L A ⁽¹⁾					IX	PGDP I PLDP od 2015. do 2019. godine (u 000 vozila)
				IA	I	II	III	IV		
1215	Varaždinske Toplice - sjever	A4	12921 100%	52	9996	1010	584	1279	...	
				0,40	77,36	7,82	4,52	9,90	...	
1220	Novi Marof - sjever	A4	11937 100%	52	9020	1031	571	1263	...	
				0,44	75,56	8,64	4,78	10,58	...	
1225	Breznički Hum - sjever	A4	20960 100%	115	17357	1534	679	1275	...	
				0,55	82,81	7,32	3,24	6,08	...	
1229	Komin - sjever	A4	11933 100%	50	8973	1027	574	1309	...	
				0,42	75,19	8,61	4,81	10,97	...	
2002	Sveta Helena - sjever	A4	20935 100%	115	17312	1524	679	1305	...	
				0,55	82,70	7,28	3,24	6,23	...	
12435	Komin - sjever	A4	12435 100%	52	9335	1085	615	1348	...	
				0,42	75,06	8,73	4,95	10,84	...	
21418	Komin - sjever	A4	21418 100%	117	17666	1584	721	1330	...	
				0,55	82,47	7,40	3,37	6,21	...	
12912	Sveta Helena - sjever	A4	12912 100%	52	9760	1118	644	1338	...	
				0,40	75,59	8,66	4,99	10,36	...	
21814	Sveta Helena - sjever	A4	21814 100%	117	18031	1615	748	1303	...	
				0,54	82,66	7,40	3,43	5,97	...	

⁽¹⁾ Objašnjenje oznaka skupina i razlika u načinu razvrstavanja vozila potražiti u tablici 4.1.3. (str. 65).

Tablica 4.4.1. PGDP I PLDP: STRUKTURA PO SKUPINAMA VOZILA, cestovne građevine s naplatom prolaska vozila /nastavak/

NB 2019.

BROJAČKO MJESTO OZNAKA	IME	Oznaka ceste	PGDP 100% PLDP 100%	S K U P I N A V O Z I L A ⁽¹⁾						IX	PGDP i PLDP od 2015. do 2019. godine (u 000 vozila)
				IA	I	II	III	IV			
2515	Osijek - jug	A5	2760 100%	12 0,43	2171 78,67	175 6,34	63 2,28	339 12,28	...		
			3266 100%	24 0,73	2655 81,30	200 6,12	63 1,93	324 9,92	...		
3620	Čepin - jug	A5	3502 100%	13 0,37	2679 76,50	228 6,51	116 3,31	466 13,31	...		
			4124 100%	27 0,65	3270 79,30	257 6,23	117 2,84	453 10,98	...		
3616	Đakovo - jug	A5	4095 100%	14 0,34	3037 74,16	296 7,23	171 4,18	577 14,09	...		
			4793 100%	29 0,61	3707 77,33	320 6,68	175 3,65	562 11,73	...		
3629	čv. Sredanci - jug	A5	267 100%	0 0,00	199 74,53	33 12,36	10 3,75	25 9,36	...		
			304 100%	2 0,66	231 75,98	32 10,53	11 3,62	28 9,21	...		
3022	Bosiljevo 2 - zapad	A6	14485 100%	56 0,39	11417 78,81	970 6,70	503 3,47	1387 9,58	152 1,05		
			24207 100%	147 0,61	20458 84,51	1417 5,85	626 2,59	557 2,29	211 0,87		

⁽¹⁾ Objašnjenje oznaka skupina i razlika u načinu razvrstavanja vozila potražiti u tablici 4.1.3. (str. 65).

Tablica 4.4.1. PGDP I PLDP: STRUKTURA PO SKUPINAMA VOZILA, cestovne građevine s naplatom prolaska vozila /nastavak/

NB 2019.

OZNAKA	BROJAČKO MJESTO IME	Oznaka ceste	PGDP 100% PLDP 100%	S K U P I N A V O Z I L A ⁽¹⁾						IX	PGDP I PLDP od 2015. do 2019. godine (u 000 vozila)
				IA	I	II	III	IV			
3006	Vrbovsko - zapad	A6	15013	58	11875	1005	516	1398	161		
			100%	0,39	79,10	6,69	3,44	9,31	1,07		
2906	Ravna Gora - zapad	A6	24838	153	21003	1459	638	1361	224		
			100%	0,62	84,56	5,87	2,57	5,48	0,90		
2910	Delnice - zapad	A6	14981	58	11860	994	514	1389	166		
			100%	0,39	79,16	6,64	3,43	9,27	1,11		
2915	Vrata - zapad	A6	24855	153	21032	1446	636	1359	229		
			100%	0,63	85,29	5,63	2,40	5,00	0,92		
2933	Oštrovica - zapad	A6	15903	63	12900	996	478	1253	213		
			100%	0,40	81,11	6,26	3,01	7,88	1,34		
2933	Oštrovica - zapad	A6	26514	168	22611	1494	636	1327	278		
			100%	0,63	85,34	5,63	2,39	4,95	1,06		
2933	Oštrovica - zapad	A6	15774	62	12804	991	471	1231	215		
			100%	0,39	81,18	6,28	2,99	7,80	1,36		
2933	Oštrovica - zapad	A6	26344	167	22479	1484	630	1304	280		
			100%	0,63	85,34	5,63	2,39	4,95	1,06		
2933	Oštrovica - zapad	A6	12332	43	9771	768	405	1172	173		
			100%	0,35	79,24	6,23	3,28	9,50	1,40		
2933	Oštrovica - zapad	A6	18485	115	15352	1099	474	1241	204		
			100%	0,62	83,06	5,95	2,56	6,71	1,10		

⁽¹⁾ Objašnjenje oznaka skupina i razlika u načinu razvrstavanja vozila potražiti u tablici 4.1.3. (str. 65).

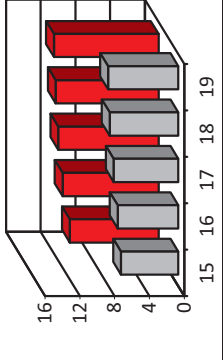
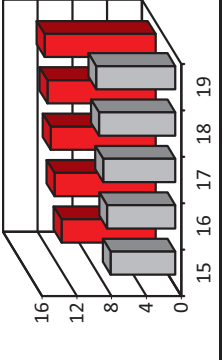
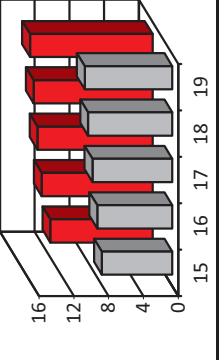
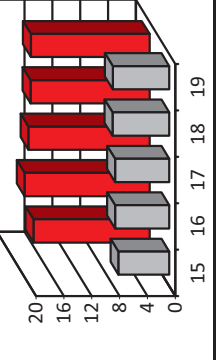
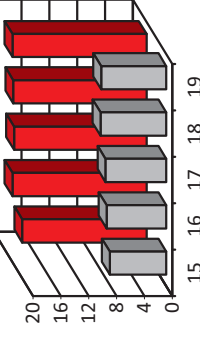
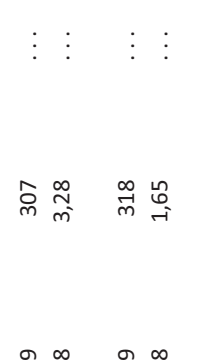
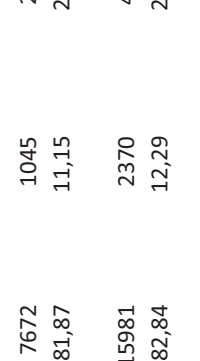
Tablica 4.4.1. PGDP I PLDP: STRUKTURA PO SKUPINAMA VOZILA, cestovne građevine s naplatom prolaska vozila /nastavak/

NB 2019.

BROJAČKO MJESTO OZNAKA	IME	Oznaka ceste	PGDP 100% PLDP 100%	S K U P I N A V O Z I L A ⁽¹⁾					IX	PGDP i PLDP od 2015. do 2019. godine (u 000 vozila)
				IA	I	II	III	IV		
2818	NP Rupa	A7	8239 100%	115	6346	754	221	741	62	
				1,40	77,03	9,15	2,68	8,99	0,75	
2741	Kanfanar - istok	A8	6373 100%	31	5192	582	309	259	...	
				0,49	81,47	9,13	4,85	4,06	...	
2743	Žminj - istok	A8	10572 100%	81	8880	891	363	357	...	
				0,77	83,99	8,43	3,43	3,38	...	
2745	Rogovići - istok	A8	6074 100%	30	4957	542	293	252	...	
				0,49	81,62	8,92	4,82	4,15	...	
2824	Ivoli - istok	A8	9934 100%	80	8332	818	334	370	...	
				0,81	83,88	8,23	3,36	3,72	...	
2745	Rogovići - istok	A8	7410 100%	40	5885	672	399	414	...	
				0,54	79,42	9,07	5,38	5,59	...	
2824	Ivoli - istok	A8	11540 100%	100	9444	972	458	566	...	
				0,87	81,84	8,42	3,97	4,90	...	
2824	Ivoli - istok	A8	8456 100%	45	6753	767	469	422	...	
				0,53	79,86	9,07	5,55	4,99	...	
2824	Ivoli - istok	A8	12495 100%	109	10267	1069	525	525	...	
				0,87	82,17	8,56	4,20	4,20	...	

⁽¹⁾ Objašnjenje oznaka skupina i razlika u načinu razvrstavanja vozila potražiti u tablici 4.1.3. (str. 65).

Tablica 4.4.1. PGDP I PLDP: STRUKTURA PO SKUPINAMA VOZILA, cestovne građevine s naplatom prolaska vozila /nastavak/

BROJAČKO MJESTO OZNAKA	IME	Oznaka ceste	PGDP 100% PLDP 100%	S K U P I N A V O Z I L A ⁽¹⁾					IX	PGDP i PLDP od 2015. do 2019. godine (u 000 vozila)
				IA	I	II	III	IV		
2826	Cerovlje - istok	A8	8082	45	6513	744	456	324	...	
			100%	0,56	80,58	9,21	5,64	4,01	...	
2828	Lupoglav - istok	A8	9086	57	7362	803	514	350	...	
			100%	0,63	81,02	8,84	5,66	3,85	...	
2830	Vranja - istok	A8	10070	55	8019	889	567	540	...	
			100%	0,55	79,63	8,83	5,63	5,36	...	
2729	Umag - jug	A9	8121	63	6637	941	215	265	...	
			100%	0,78	81,72	11,59	2,65	3,26	...	
2731	Buje - jug	A9	17089	172	14093	2206	357	261	...	
			100%	1,01	82,46	12,91	2,09	1,53	...	
2731	Buje - jug	A9	9370	67	7672	1045	279	307	...	
			100%	0,72	81,87	11,15	2,98	3,28	...	
2731	Buje - jug	A9	19290	182	15981	2370	439	318	...	
			100%	0,94	82,84	12,29	2,28	1,65	...	

⁽¹⁾ Objašnjenje oznaka skupina i razlika u načinu razvrstavanja vozila potražiti u tablici 4.1.3. (str. 65).

Tablica 4.4.1. PGDP I PLDP: STRUKTURA PO SKUPINAMA VOZILA, cestovne građevine s naplatom prolaska vozila /nastavak/

BROJAČKO MJESTO OZNAKA	IME	Oznaka ceste	PGDP 100% PLDP 100%	S K U P I N A V O Z I L A ⁽¹⁾						IX	PGDP I PLDP od 2015. do 2019. godine (u 000 vozila)
				IA	I	II	III	IV			
2733	Nova Vas - jug	A9	8192	57	6720	917	253	245	...		
			100%	0,70	82,03	11,19	3,09	2,99	...		
2735	Višnjani - jug	A9	7861	53	6442	895	241	230	...		
			100%	0,67	81,94	11,39	3,07	2,93	...		
2737	Baderna - jug	A9	16369	145	13651	1963	364	246	...		
			100%	0,89	83,40	11,99	2,22	1,50	...		
2739	Medaki - jug	A9	8538	49	7047	885	339	218	...		
			100%	0,57	82,54	10,37	3,97	2,55	...		
2727	Kanfanar - jug	A9	17082	132	14431	1775	496	248	...		
			100%	0,77	84,49	10,39	2,90	1,45	...		
			8880	44	7489	846	331	170	...		
			100%	0,50	84,33	9,53	3,73	1,91	...		
			16958	124	14638	1564	428	204	...		
			100%	0,73	86,33	9,22	2,52	1,20	...		

⁽¹⁾ Objašnjenje oznaka skupina i razlika u načinu razvrstavanja vozila potražiti u tablici 4.1.3. (str. 65).

Tablica 4.4.1. PGDP I PLDP: STRUKTURA PO SKUPINAMA VOZILA, cestovne građevine s naplatom prolaska vozila /nastavak/

NB 2019.

BROJAČKO MJESTO OZNAKA	IME	Oznaka ceste	PGDP 100% PLDP 100%	S K U P I N A V O Z I L A ⁽¹⁾						IX	PGDP i PLDP od 2015. do 2019. godine (u 000 vozila)
				IA	I	II	III	IV			
3907	Vodnjan (sjever) - jug	A9	7304	35	6169	689	265	146	...		
			100%	0,48	84,46	9,43	3,63	2,00	...		
3909	Vodnjan (jug) - jug	A9	14373	100	12414	1319	352	188	...		
			100%	0,70	86,36	9,18	2,45	1,31	...		
6105	Čv. Ploče - istok	A10	7542	35	6396	695	256	160	...		
			100%	0,46	84,81	9,22	3,39	2,12	...		
2031	Mraclin - jug	A11	2206	14	1759	110	75	248	...		
			100%	0,63	79,74	4,99	3,40	11,24	...		
2047	Buševac - jug	A11	4085	33	3476	201	95	280	...		
			100%	0,81	85,09	4,92	2,33	6,85	...		
2047	Buševac - jug	A11	5250	8	4548	376	121	197	...		
			100%	0,15	86,64	7,16	2,30	3,75	...		
2047	Buševac - jug	A11	5316	19	4567	394	125	211	...		
			100%	0,36	85,91	7,41	2,35	3,97	...		
2047	Buševac - jug	A11	4745	8	4100	348	114	175	...		
			100%	0,17	86,41	7,33	2,40	3,69	...		
2047	Buševac - jug	A11	4827	17	4140	366	116	188	...		
			100%	0,35	85,78	7,58	2,40	3,89	...		

⁽¹⁾ Objašnjenje oznaka skupina i razlika u načinu razvrstavanja vozila potražiti u tablici 4.1.3. (str. 65).

BROJAČKO MJESTO OZNAKA	IME	Oznaka ceste	PGDP 100% PLDP 100%	S K U P I N A V O Z I L A ⁽¹⁾						PGDP i PLDP od 2015. do 2019. godine (u 000 vozila)
				IA	I	II	III	IV	IX	
2919	NP Krčki most	D102	12610	160	6954	996	270	148	4082	
			100%	1,27	55,15	7,90	2,14	1,17	32,37	
			23032	388	16328	1822	444	150	3900	
			100%	1,68	70,90	7,91	1,93	0,65	16,93	

⁽¹⁾ Objašnjenje oznaka skupina i razlika u načinu razvrstavanja vozila potražiti u tablici 4.1.3. (str. 65).

Procjena

AUTOCESTA

ZAGREB(LUČKO)-BOSILJEVO-RIJEKA(OREHOVICA)



Tablica 4.4.2.

PROLAZAK VOZILA NA NAPLATNIM POSTAJAMA

AC Zagreb - Rijeka 2019.

S VI IZ LA Z I : Autocesta ZAGREB - RIJEKA												
UKUPNI MJESEČNI PROMET												
Mjesec	Skupina vozila											
	Ukupno	IA	I	II	III	IV	IX	IX	IX	IX	IX	IX
I	957.909	76	747.717	61.164	43.652	88.523	16.777					
II	979.371	320	755.051	70.401	42.757	93.464	17.378					
III	1.237.204	2.119	958.909	91.733	53.815	109.196	21.432					
IV	1.434.569	4.242	1.122.000	109.224	59.697	116.607	22.799					
V	1.494.360	7.683	1.150.045	122.347	68.689	121.172	24.424					
VI	2.010.160	17.179	1.635.986	152.683	70.936	107.038	26.338					
VII	2.564.895	13.944	2.144.872	177.784	76.384	123.702	28.209					
VIII	2.864.102	17.712	2.452.622	185.754	73.236	105.681	29.097					
IX	1.777.707	11.012	1.433.064	135.371	66.221	105.483	26.556					
X	1.478.820	4.417	1.164.858	108.587	62.885	112.645	25.428					
XI	1.169.138	411	920.289	81.608	48.979	96.170	21.681					
XII	1.187.703	233	961.386	74.298	45.702	87.582	18.502					
Sveukupno	19.155.938	79.348	15.446.799	1.370.954	712.953	1.267.263	278.621					
PGDP	52.482	217	42.321	3.756	1.953	3.472	763					
Udjel (%)	100,00	0,41	80,64	7,16	3,72	6,62	1,45					
PLDP	87.564	511	74.152	5.864	2.413	3.700	924					
Udjel (%)	100,00	0,58	84,67	6,70	2,76	4,23	1,06					

I Z LA Z : NP LUČKO (ZAGREB) (BM 1913)												
UKUPNI MJESEČNI PROMET												
Mjesec	Skupina vozila											
	Ukupno	IA	I	II	III	IV	IX	IX	IX	IX	IX	IX
I	354.736	27	276.855	23.177	16.811	32.840	5.026					
II	360.025	106	276.104	27.209	16.399	34.967	5.240					
III	458.992	783	355.295	35.841	20.606	39.868	6.599					
IV	510.490	1.324	398.165	39.645	22.380	41.872	7.104					
V	551.807	2.895	425.824	45.158	26.397	43.861	7.672					
VI	706.188	6.399	572.417	53.407	26.973	38.061	8.931					
VII	892.750	4.838	742.741	61.688	28.854	44.018	10.611					
VIII	1.068.873	5.734	918.530	66.449	27.736	37.865	12.559					
IX	708.703	4.333	578.334	52.649	25.285	37.800	10.302					
X	541.552	1.652	424.862	41.291	23.744	41.794	8.209					
XI	429.865	163	337.987	30.691	18.497	35.876	6.651					
XII	424.347	134	341.312	27.894	17.114	32.218	5.675					
Sveukupno	7.008.328	28.388	5.648.426	505.099	270.796	461.040	94.579					
PGDP	19.201	78	15.475	1.384	742	1.263	259					
Udjel (%)	100,00	0,41	80,59	7,21	3,86	6,58	1,35					
PLDP	31.639	171	26.793	2.067	913	1.321	374					
Udjel (%)	100,00	0,54	84,68	6,53	2,89	4,18	1,18					

I Z LA Z : NP ZDENCINA (BM 1930)												
UKUPNI MJESEČNI PROMET												
Mjesec	Skupina vozila											
	Ukupno	IA	I	II	III	IV	IX	IX	IX	IX	IX	IX
I	30.855	8	25.450	1.511	1.218	1.999	669					
II	33.846	23	27.537	2.170	1.278	2.130	708					
III	44.854	154	36.106	3.444	1.837	2.506	807					
IV	47.609	159	38.091	3.534	2.145	2.900	780					
V	49.856	177	39.347	3.986	2.311	3.164	871					
VI	51.048	520	40.146	4.211	2.026	3.244	901					
VII	53.041	341	41.735	4.584	2.118	3.457	806					
VIII	59.978	469	48.686	4.920	1.875	3.060	968					
IX	44.383	242	35.387	3.474	1.764	2.664	852					
X	46.405	123	36.185	3.869	1.917	3.417	894					
XI	39.287	15	30.601	3.287	1.662	2.946	776					
XII	37.734	11	30.221	2.776	1.495	2.565	666					
Sveukupno	538.896	2.242	429.492	41.766	21.646	34.052	9.698					
PGDP	1.476	6	1.177	114	59	93	27					
Udjel (%)	100,00	0,41	79,74	7,72	4,00	6,30	1,83					
PLDP	1.823	13	1.459	153	64	105	29					
Udjel (%)	100,00	0,71	80,04	8,39	3,51	5,76	1,59					

I Z LA Z : NP JASTREBRSKO (BM 1919)												
UKUPNI MJESEČNI PROMET												
Mjesec	Skupina vozila											
	Ukupno	IA	I	II	III	IV	IX	IX	IX	IX	IX	IX
I	55.253	3	40.721	3.130	2.458	7.761	1.180					
II	55.975	22	41.790	3.257	2.476	7.295	1.135					
III	68.849	97	51.006	4.284	2.924	9.205	1.333					
IV	67.814	92	49.701	4.094	2.894	9.752	1.281					
V	71.839	107	52.990	4.311	3.196	9.853	1.382					
VI	67.279	274	49.399	4.008	2.909	9.545	1.144					
VII	69.281	253	49.153	4.483	3.086	11.105	1.201					
VIII	68.300	254	50.315	3.979	2.755	9.843	1.154					
IX	68.033	147	50.368	4.177	2.925	9.079	1.337					
X	73.346	76	53.698	4.606	3.258	10.121	1.587					
XI	65.080	17	48.644	3.696	2.709	8.656	1.358					
XII	65.637	7	49.176	3.467	2.611	9.114	1.262					
Sveukupno	796.686	1.349	586.961	47.492	34.201	111.329	15.354					
PGDP	2.183	4	1.608	130	94	305	42					
Udjel (%)	100,00	0,18	73,66	5,96	4,31	13,97	1,92					
PLDP	2.219	8	1.605	136	94	338	38					
Udjel (%)	100,00	0,36	72,33	6,13	4,24	15,23	1,71					

IZ LA Z : NP KARLOVAC (BM 1922)												
UKUPNI MJESEČNI PROMET												
Mjesec	Skupina vozila											
	Ukupno	IA	I	II	III	IV	IX	IX	IX	IX	IX	IX
I	150.012	14	121.704	8.946	7.296	9.848	2.204					
II	159.936	52	129.227	9.829	7.236	11.338	2.254					
III	195.164	489	157.643	12.353	8.919	13.202	2.558					
IV	219.439	932	177.586	14.194	9.706	14.325	2.696					
V	213.680	1.372	167.305	15.824	11.349	14.922	2.908					
VI	238.727	3.023	191.888	16.353	10.813	13.893	2.757					
VII	262.155	2.401	211.806	17.384	10.954	16.940	2.670					
VIII	267.564	2.661	220.757	16.712	10.327	14.493	2.614					
IX	220.759	1.693	176.688	15.297	10.404	13.814	2.863					
X	227.904	944	184.861	14.311	10.492	14.337	2.959					
XI	185.027	64	150.246	11.380	8.220	12.350	2.767					
XII	197.469	26	165.370	10.853	7.639	11.261	2.320					
Sveukupno	2.537.836	13.671	2.055.081	163.436	113.355	160.723	31.570					
PGDP	6.953	37	5.631	448	311	440	86					
Udjel (%)	100,00	0,53	80,99	6,44	4,47	6,33	1,24					
PLDP	8.544	82	6.977	550	343	507	85					
Udjel (%)	100,00	0,96	81,67	6,44	4,01	5,93	0,99					

IZ LA Z : NP NOVIGRAD (BM 3026)												
UKUPNI MJESEČNI PROMET												
Mjesec	Skupina vozila											
	Ukupno	IA	I	II	III	IV	IX	IX	IX	IX	IX	IX
I	25.027	1	20.896	1.357	639	1.896	238					
II	23.281	4	18.045	1.515	779	2.676	262					
III	27.964	43	21.731	1.861	1.004	3.070	255					
IV	29.972	95	22.879	2.250	1.110	3.359	279					
V	34.671	185	26.720	2.586	1.182	3.656	342					
VI	47.895	450	37.370	4.073	1.369	4.271	362					
VII	54.299	294	43.019	4.257	1.582	4.735	412					
VIII	72.490	418	61.421	5.379	1.551	3.291	430					
IX	49.132	328	38.348	4.161	1.400	4.551	344					
X	38.451	112	28.850	2.924	1.614	4.571	380					
XI	36.465	9	29.154	1.874	1.123	3.954	351					
XII	31.116	4	24.955	1.705	966	3.183	303					
Sveukupno	470.763	1.943	373.388	33.942	14.319	43.213	3.958					
PGDP	1.290	5	1.024	93	39	118	11					
Udjel (%)	100,00	0,39	79,38	7,21	3,02	9,15	0,85					
PLDP	2.045	11	1.685	155	51	129	14					
Udjel (%)	100,00	0,54	82,40	7,58	2,49	6,31	0,68					

IZ LA Z : NP BOSILJEVO 1 (BM 3016)												
UKUPNI MJESEČNI PROMET												
Mjesec	Skupina vozila											
	Ukupno	IA	I	II	III	IV	IX	IX	IX	IX	IX	IX
I	11.919	1	9.454	1.065	377	579	443					
II	11.736	15	8.984	1.147	406	811	373					
III	14.720	72	11.469	1.456	511	739	473					
IV	17.766	111	13.814	1.751	581	1.068	441					
V	22.902	258	17.670	2.423	743	1.279	529					
VI	32.316	574	26.275	3.217	840	994	416					
VII	44.002	482	37.142	3.994	1.107	779	498					
VIII	64.784	555	56.685	5.394	1.102	555	493					
IX	30.271	426	24.656	3.090	770	818	511					
X	19.918	194	15.666	2.139	656	724	539					
XI	14.897	7	11.900	1.474	435	655	426					
XII	12.768	0	10.246	1.195	378	530	419					
Sveukupno	297.999	2.695	243.961	28.345	7.906	9.531	5.561					
PGDP	816	7	668	78	22	26	15					
Udjel (%)	100,00	0,86	81,85	9,56	2,70	3,19	1,84					
PLDP	1.755	17	1.513	151	36	22	16					
Udjel (%)	100,00	0,97	86,22	8,60	2,05	1,25	0,91					

IZ LA Z : BOSILJEVO 2												
UKUPNI MJESEČNI PROMET												
Mjesec	Skupina vozila											
	Ukupno	IA	I	II	III	IV	IX	IX	IX	IX	IX	IX
I	104.833	6	77.400	8.885	6.297	10.135	2.110					
II	114.588	40	85.655	10.725	5.969	9.811	2.388					
III	151.955	170	113.503	14.370	7.802	13.193	2.917					
IV	227.068	770	178.506	22.008	9.431	13.048	3.305					
V	223.276	1.279	169.370	24.546	10.994	13.632	3.455					
VI	436.700	2.558	364.550	38.893	13.091	13.129	4.479					
VII	691.859	2.416	604.416	50.651	14.655	15.455	4.266					
VIII	693.015	3.238	608.535	49.833	14.038	13.435	3.936					
IX	290.307	1.738	233.086	28.154	11.223	12.438	3.668					
X	202.714	553	158.562	17.593	9.538	12.777	3.691					
XI	137.409	72	104.350	12.168	7.298	10.630	2.891					
XII	162.358	25	131.256	11.592	7.234	9.784	2.467					
Sveukupno	3.436.082	12.865	2.829.189	289.418	117.570	147.467	39.573					
PGDP	9.414	35	7.752	793	322	404	108					
Udjel (%)	100,00	0,37	82,35	8,42	3,42	4,29	1,15					
PLDP	22.337	91	19.564	1.621	463	466	132					
Udjel (%)	100,00	0,41	87,58	7,26	2,07	2,09	0,59					

I Z L A Z : NP VRBOVSKO (BM 3023)												
UKUPNI MJESEČNI PROMET												
Mjesec	Skupina vozila											
	Ukupno	IA	I	II	III	IV	IX	IX	IX	IX	IX	IX
I	13.686	2	10.768	944	704	661	607					
II	14.001	3	11.039	1.067	697	674	521					
III	16.987	29	13.613	1.275	709	745	616					
IV	17.590	39	13.924	1.307	765	954	601					
V	18.420	67	14.599	1.453	772	846	683					
VI	21.174	175	16.864	1.819	809	892	615					
VII	21.998	145	17.418	1.943	958	783	751					
VIII	24.215	232	19.839	1.896	849	643	756					
IX	21.996	132	17.166	1.697	1.152	1.111	738					
X	20.930	72	16.798	1.664	837	816	743					
XI	16.360	5	13.111	1.291	655	695	603					
XII	17.455	4	14.154	1.224	673	827	573					
Sveukupno	224.812	905	179.293	17.580	9.580	9.647	7.807					
PGDP	616	2	493	48	26	26	21					
Udjel (%)	100,00	0,32	80,04	7,79	4,22	4,22	3,41					
PLDP	745	6	601	62	29	23	24					
Udjel (%)	100,00	0,81	80,67	8,32	3,89	3,09	3,22					

I Z L A Z : NP RAVNA GORA (BM 2907)												
UKUPNI MJESEČNI PROMET												
Mjesec	Skupina vozila											
	Ukupno	IA	I	II	III	IV	IX	IX	IX	IX	IX	IX
I	10.518	0	8.833	473	359	458	395					
II	10.066	2	8.088	660	369	579	368					
III	11.826	12	9.790	673	399	574	378					
IV	12.379	11	9.972	864	396	747	389					
V	13.015	30	10.631	848	376	704	426					
VI	14.726	85	12.181	969	377	702	412					
VII	15.901	77	13.167	1.030	492	706	429					
VIII	15.660	118	13.065	1.022	434	591	430					
IX	15.810	60	12.955	998	451	927	419					
X	15.768	18	13.049	1.088	395	763	455					
XI	13.114	0	10.750	869	303	663	529					
XII	12.242	0	10.476	671	292	367	436					
Sveukupno	161.025	413	132.957	10.165	4.643	7.781	5.066					
PGDP	441	1	364	28	13	21	14					
Udjel (%)	100,00	0,23	82,54	6,35	2,95	4,76	3,17					
PLDP	509	3	423	33	15	21	14					
Udjel (%)	100,00	0,59	83,10	6,48	2,95	4,13	2,75					

I Z L A Z : NP DELNICE (BM 2908)												
UKUPNI MJESEČNI PROMET												
Mjesec	Skupina vozila											
	Ukupno	IA	I	II	III	IV	IX	IX	IX	IX	IX	IX
I	34.725	0	24.803	1.987	2.288	4.354	1.293					
II	35.056	10	23.945	2.334	2.184	5.310	1.273					
III	39.540	52	26.624	2.822	2.529	5.804	1.709					
IV	36.558	76	27.468	2.554	2.040	2.724	1.696					
V	46.135	198	32.255	3.600	2.607	5.756	1.719					
VI	47.083	457	38.164	3.215	1.808	2.012	1.427					
VII	53.396	392	42.885	3.515	2.103	2.844	1.657					
VIII	57.457	564	47.251	3.709	2.056	2.544	1.333					
IX	52.938	420	39.131	3.792	2.814	5.321	1.460					
X	47.184	149	34.510	3.415	2.504	4.886	1.720					
XI	36.121	4	27.405	2.476	1.830	2.941	1.465					
XII	40.123	1	29.425	2.724	2.242	4.495	1.236					
Sveukupno	526.316	2.323	393.866	36.143	27.005	48.991	17.988					
PGDP	1.442	6	1.080	99	74	134	49					
Udjel (%)	100,00	0,42	74,89	6,87	5,13	9,29	3,40					
PLDP	1.788	15	1.454	117	67	87	48					
Udjel (%)	100,00	0,84	81,32	6,54	3,75	4,87	2,68					

I Z L A Z : NP VRATA (BM 2916)												
UKUPNI MJESEČNI PROMET												
Mjesec	Skupina vozila											
	Ukupno	IA	I	II	III	IV	IX	IX	IX	IX	IX	IX
I	16.586	1	14.195	850	581	492	467					
II	14.723	3	12.269	852	544	594	461					
III	18.327	20	15.248	1.151	651	637	620					
IV	19.736	27	16.182	1.293	787	804	643					
V	20.136	61	16.443	1.382	797	748	705					
VI	25.310	165	21.166	1.663	943	717	656					
VII	27.774	152	22.893	1.889	1.048	1.126	666					
VIII	31.015	167	26.068	2.029	1.124	940	687					
IX	24.978	91	20.826	1.571	839	1.065	586					
X	25.041	35	20.668	1.792	864	1.013	669					
XI	19.005	0	15.712	1.339	649	700	605					
XII	20.296	1	17.512	1.156	604	390	633					
Sveukupno	262.927	723	219.182	16.967	9.431	9.226	7.398					
PGDP	720	2	601	46	26	25	20					
Udjel (%)	100,00	0,28	83,47	6,39	3,61	3,47	2,78					
PLDP	948	5	790	63	35	33	22					
Udjel (%)	100,00	0,53	83,33	6,65	3,69	3,48	2,32					

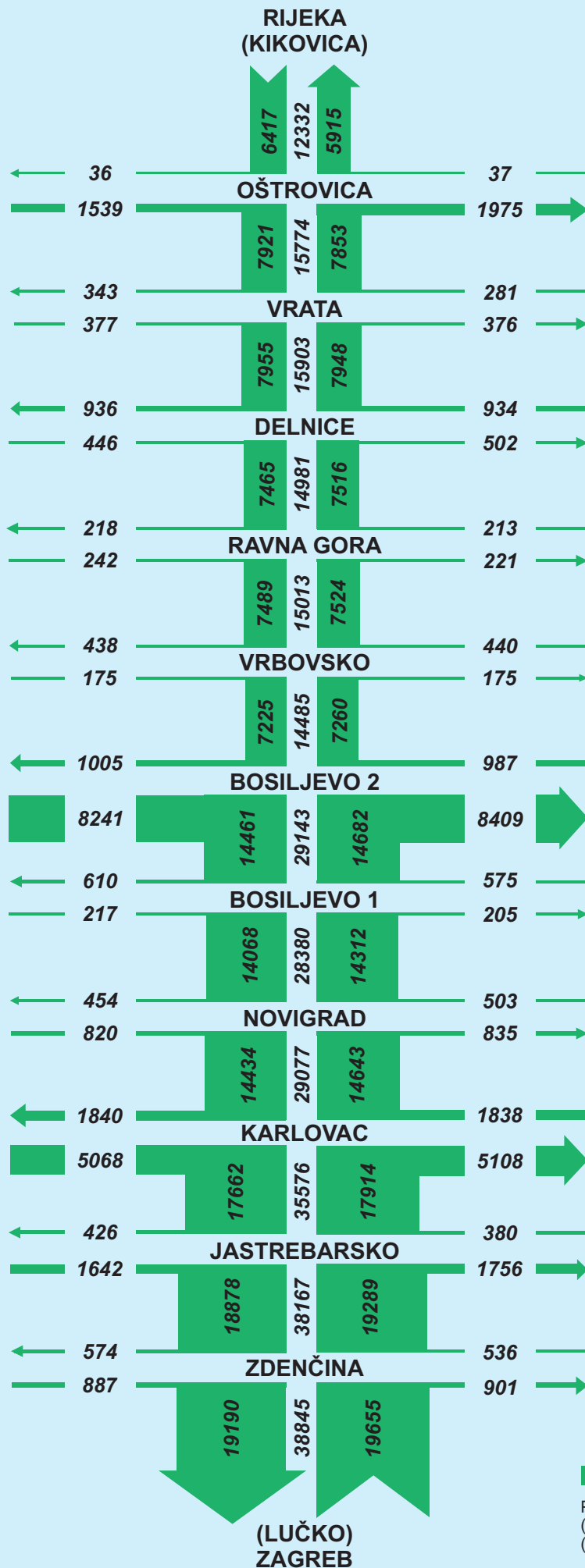
Tablica 4.4.2.

PROLAZAK VOZILA NA NAPLATNIM POSTAJAMA /nastavak/

AC Zagreb - Rijeka 2019.

IZLAZ : NP OŠTROVICA (BM 2931)												
UKUPNI MJESEČNI PROMET												
Mjesec	Skupina vozila											
	Ukupno	IA	I	II	III	IV	IX					
I	20.441	4	16.922	1.829	408	872	406					
II	24.089	12	19.885	2.248	466	981	497					
III	33.307	67	28.152	2.985	593	861	649					
IV	46.968	247	39.687	4.332	815	1.046	841					
V	48.768	357	40.946	4.589	1.037	962	877					
VI	113.912	1.030	101.318	7.241	1.829	1.074	1.420					
VII	137.631	921	124.678	7.211	2.410	1.134	1.277					
VIII	155.737	1.134	141.936	7.891	2.501	980	1.295					
IX	60.328	495	52.578	4.289	1.000	1.068	898					
X	40.912	163	35.169	2.838	768	1.134	840					
XI	26.434	12	22.384	2.054	464	920	600					
XII	25.453	2	21.988	1.747	327	879	510					
Sveukupno	733.980	4.444	645.643	49.254	12.618	11.911	10.110					
PGDP	2.011	12	1.768	135	35	33	28					
Udjel (%)	100,00	0,60	87,92	6,71	1,74	1,64	1,39					
PLDP	4.732	33	4.301	244	79	34	41					
Udjel (%)	100,00	0,70	90,88	5,16	1,67	0,72	0,87					

IZLAZ : NP KIKOVICA (RIJEKA) (BM 2932)												
UKUPNI MJESEČNI PROMET												
Mjesec	Skupina vozila											
	Ukupno	IA	I	II	III	IV	IX					
I	129.318	9	99.716	7.010	4.216	16.628	1.739					
II	122.049	28	92.483	7.388	3.954	16.298	1.898					
III	154.719	131	118.729	9.218	5.331	18.792	2.518					
IV	181.180	359	136.025	11.398	6.647	24.008	2.743					
V	179.855	697	135.945	11.641	6.928	21.789	2.855					
VI	207.802	1.469	164.248	13.614	7.149	18.504	2.818					
VII	240.808	1.232	193.819	15.155	7.017	20.620	2.965					
VIII	285.014	2.168	239.534	16.541	6.888	17.441	2.442					
IX	190.069	907	153.541	12.022	6.194	14.827	2.578					
X	178.695	326	141.980	11.057	6.298	16.292	2.742					
XI	150.074	43	118.045	9.009	5.134	15.184	2.659					
XII	140.705	18	115.295	7.294	4.127	11.969	2.002					
Sveukupno	2.160.288	7.387	1.709.360	131.347	69.883	212.352	29.959					
PGDP	5.919	20	4.684	360	191	582	82					
Udjel (%)	100,00	0,34	79,13	6,08	3,23	9,83	1,39					
PLDP	8.481	55	6.990	511	224	614	87					
Udjel (%)	100,00	0,65	82,41	6,03	2,64	7,24	1,03					



1605
 PROSJEČNI GODIŠNJI DNEVNI PROMET
 (PGDP 1000 vozila = 1 mm)
 (AADT 1000 vehicles = 1 mm)

AUTOCESTA

ZAGREB-SPLIT-PLOČE /ODSJEČAK BOSILJEVO-KARAMATIĆI/

NP ČARAPINE



Tablica 4.4.3.

PROLAZAK VOZILA NA NAPLATNIM POSTAJAMA

AC Bosiljevo 2 - Karamatići 2019.

SVI IZLAZI : ČVORIŠTE BOSILJEVO 2 - KARAMATIĆI ⁽¹⁾									
UKUPNI MJESEČNI PROMET									
Mjesec	Skupina vozila								
	Ukupno	IA	I	II	III	IV	IX	IX	IX
I	521.851	37	405.687	46.253	29.160	40.714
II	538.048	208	411.837	51.510	28.861	45.632
III	680.118	842	524.771	65.182	36.919	52.404
IV	867.642	2.986	681.878	82.833	44.994	54.951
V	945.388	5.666	724.769	100.056	57.956	56.941
VI	1.339.833	12.395	1.082.118	125.912	62.523	56.885
VII	1.942.956	10.510	1.633.640	160.479	69.950	68.377
VIII	2.165.075	15.707	1.858.080	162.673	67.542	61.073
IX	1.172.107	9.515	930.120	116.185	59.937	56.350
X	926.964	3.017	720.870	87.353	54.784	60.940
XI	650.742	388	507.244	60.105	35.241	47.764
XII	677.915	196	546.266	55.774	32.566	43.113
Sveukupno	12.428.639	61.467	10.027.280	1.114.315	580.433	645.144
PGDP	34.051	168	27.472	3.053	1.590	1.768
Udjel (%)	100,00	0,49	80,68	8,97	4,67	5,19
PLDP	66.259	423	56.318	5.212	2.218	2.088
Udjel (%)	100,00	0,64	84,99	7,87	3,35	3,15

⁽¹⁾ Nije uključen promet čvorišta Bosiljevo 2.

IZLAZ : BOSILJEVO 2 ⁽²⁾									
UKUPNI MJESEČNI PROMET									
Mjesec	Skupina vozila								
	Ukupno	IA	I	II	III	IV	IX	IX	IX
I	119.587	6	94.870	9.701	6.001	9.009
II	106.683	23	82.466	10.867	5.485	7.842
III	144.004	156	110.713	15.101	7.309	10.725
IV	189.735	565	150.608	19.228	8.551	10.783
V	212.799	1.698	166.398	23.349	10.215	11.139
VI	359.443	3.443	297.225	35.632	12.612	10.531
VII	552.534	2.880	477.941	45.595	13.526	12.592
VIII	801.219	4.036	712.988	58.620	14.681	10.894
IX	381.182	2.609	319.454	36.707	12.184	10.228
X	208.817	742	165.134	22.178	9.969	10.794
XI	147.332	65	117.409	13.993	7.032	8.833
XII	136.904	22	110.730	11.696	6.515	7.941
Sveukupno	3.360.239	16.245	2.805.936	302.667	114.080	121.311
PGDP	9.206	45	7.687	829	313	332
Udjel (%)	100,00	0,49	83,50	9,00	3,40	3,61
PLDP	21.835	112	19.208	1.681	455	379
Udjel (%)	100,00	0,51	87,97	7,70	2,08	1,74

⁽²⁾ Bosiljevo 2 nije naplatna postaja.

IZLAZ : NP OGULIN (BM 3017)									
UKUPNI MJESEČNI PROMET									
Mjesec	Skupina vozila								
	Ukupno	IA	I	II	III	IV	IX	IX	IX
I	20.827	1	16.040	2.308	1.008	1.470
II	21.336	4	16.460	2.339	903	1.630
III	25.780	34	19.620	2.832	1.151	2.143
IV	29.434	114	22.330	3.526	1.352	2.112
V	30.507	162	22.562	3.684	1.610	2.489
VI	35.306	314	26.623	4.655	1.561	2.153
VII	43.670	318	33.725	5.534	1.737	2.356
VIII	50.661	546	40.289	6.198	1.577	2.051
IX	36.025	229	27.534	4.469	1.468	2.325
X	33.396	98	24.983	4.101	1.590	2.624
XI	26.351	2	19.929	3.114	1.198	2.108
XII	25.882	3	20.337	2.684	1.117	1.741
Sveukupno	379.175	1.825	290.432	45.444	16.272	25.202
PGDP	1.039	5	795	125	45	69
Udjel (%)	100,00	0,48	76,52	12,03	4,33	6,64
PLDP	1.521	14	1.194	189	53	71
Udjel (%)	100,00	0,92	78,50	12,43	3,48	4,67

IZLAZ : NP BRINJE (BM 3019)

UKUPNI MJESEČNI PROMET									
Mjesec	Skupina vozila								
	Ukupno	IA	I	II	III	IV	IX	IX	IX
I	5.288	0	3.721	717	395	455
II	5.556	2	3.814	793	328	619
III	6.222	10	4.395	846	354	617
IV	7.314	13	5.029	1.089	519	664
V	7.484	15	4.978	1.261	554	676
VI	8.401	65	5.861	1.333	65	586
VII	9.594	58	6.403	1.630	761	742
VIII	10.141	84	7.210	1.505	750	592
IX	7.948	32	5.235	1.289	586	806
X	8.070	22	5.486	1.139	556	867
XI	6.580	3	4.637	894	359	687
XII	6.585	3	4.965	781	344	492
Sveukupno	89.183	307	61.734	13.277	6.062	7.803
PGDP	244	1	169	36	17	21
Udjel (%)	100,00	0,41	69,26	14,75	6,97	8,61
PLDP	318	2	219	51	24	22
Udjel (%)	100,00	0,63	68,86	16,04	7,55	6,92

IZ LA Z : NP ŽUTA LOKVA (BM 4210)									
UKUPNI MJESEČNI PROMET									
Mjesec	Skupina vozila								
	Ukupno	IA	I	II	III	IV	IX	IX	IX
I	12.764	4	9.017	1.498	742	1.503
II	14.440	6	10.200	1.827	735	1.672
III	18.435	85	13.942	2.535	828	1.045
IV	26.879	251	20.728	3.567	1.080	1.253
V	29.262	475	21.663	4.293	1.367	1.464
VI	56.654	1.215	45.529	6.526	1.570	1.814
VII	78.249	903	65.526	7.576	1.821	2.423
VIII	87.172	1.193	74.303	8.006	1.659	2.011
IX	39.897	762	30.695	5.144	1.379	1.917
X	25.630	336	19.180	3.051	1.147	1.916
XI	17.208	12	12.655	2.020	779	1.742
XII	15.922	9	11.998	1.716	683	1.516
Sveukupno	422.512	5.251	335.436	47.759	13.790	20.276
PGDP	1.158	14	919	131	38	56
Udjel (%)	100,00	1,21	79,36	11,31	3,28	4,84
PLDP	2.668	34	2.255	251	56	72
Udjel (%)	100,00	1,27	84,52	9,41	2,10	2,70

IZ LA Z : NP OTOČAC (BM 4211)									
UKUPNI MJESEČNI PROMET									
Mjesec	Skupina vozila								
	Ukupno	IA	I	II	III	IV	IX	IX	IX
I	8.341	1	5.685	931	670	1.054
II	8.822	1	5.916	1.063	603	1.239
III	10.960	9	7.462	1.301	795	1.393
IV	14.797	27	10.468	1.849	1.014	1.439
V	15.359	81	10.495	2.140	1.202	1.441
VI	17.710	170	12.722	2.215	1.206	1.397
VII	22.471	150	16.530	2.701	1.271	1.819
VIII	24.817	247	18.932	2.676	1.249	1.713
IX	17.270	90	11.931	2.254	1.166	1.829
X	15.541	24	10.737	2.059	1.076	1.645
XI	11.448	3	7.794	1.522	793	1.336
XII	11.369	1	8.359	1.296	664	1.049
Sveukupno	178.905	804	127.031	22.007	11.709	17.354
PGDP	490	2	348	60	32	48
Udjel (%)	100,00	0,41	71,02	12,24	6,53	9,80
PLDP	763	6	572	87	41	57
Udjel (%)	100,00	0,79	74,97	11,40	5,37	7,47

IZ LA Z : NP PERUŠIĆ (BM 4212)									
UKUPNI MJESEČNI PROMET									
Mjesec	Skupina vozila								
	Ukupno	IA	I	II	III	IV	IX	IX	IX
I	5.451	1	2.290	639	652	1.869
II	5.541	0	2.496	674	543	1.828
III	7.051	1	3.214	869	716	2.251
IV	8.143	5	3.978	1.024	754	2.382
V	8.668	17	4.170	1.122	849	2.510
VI	10.221	28	4.803	1.160	896	3.334
VII	14.025	30	7.133	1.487	1.002	4.373
VIII	12.609	54	6.090	1.327	959	4.179
IX	9.416	35	4.500	1.149	788	2.944
X	9.004	11	4.422	1.100	923	2.548
XI	7.163	0	3.392	880	714	2.177
XII	6.550	0	3.128	734	718	1.970
Sveukupno	103.842	182	49.616	12.165	9.514	32.365
PGDP	284	0	136	33	26	89
Udjel (%)	100,00	0,00	47,89	11,62	9,15	31,34
PLDP	430	1	214	45	32	138
Udjel (%)	100,00	0,23	49,77	10,47	7,44	32,09

IZ LA Z : NP GOSPIĆ (BM 4213)									
UKUPNI MJESEČNI PROMET									
Mjesec	Skupina vozila								
	Ukupno	IA	I	II	III	IV	IX	IX	IX
I	12.655	1	9.418	1.385	1.182	669
II	13.346	3	9.913	1.585	1.151	694
III	16.058	15	12.232	1.707	1.325	779
IV	17.915	89	13.576	2.068	1.458	724
V	18.446	85	13.608	2.329	1.611	813
VI	21.799	148	16.784	2.405	1.722	740
VII	26.177	207	20.523	2.877	1.731	839
VIII	26.566	227	21.095	2.795	1.687	762
IX	20.163	147	15.110	2.472	1.639	795
X	20.017	34	15.318	2.268	1.576	821
XI	15.799	11	11.877	1.878	1.350	683
XII	15.727	0	12.091	1.817	1.227	592
Sveukupno	224.668	967	171.545	25.586	17.659	8.911
PGDP	616	3	471	70	48	24
Udjel (%)	100,00	0,49	76,46	11,36	7,79	3,90
PLDP	851	7	672	91	55	26
Udjel (%)	100,00	0,82	78,97	10,69	6,46	3,06

Tablica 4.4.3.

PROLAZAK VOZILA NA NAPLATNIM POSTAJAMA /nastavak/

IZ LA Z : NP GORNJA PLOČA (BM 4922)									
UKUPNI MJESEČNI PROMJET									
Mjesec	Skupina vozila								
	Ukupno	IA	I	II	III	IV	IX	IX	IX
I	10.174	0	6.437	1.018	727	1.992
II	11.896	4	6.857	1.295	751	2.989
III	16.794	20	10.724	1.809	1.022	3.219
IV	26.987	78	18.699	2.605	1.598	4.007
V	30.486	212	20.793	3.264	2.249	3.968
VI	49.744	564	37.393	4.519	2.745	4.523
VII	69.943	488	56.561	4.950	2.495	5.449
VIII	91.280	730	77.763	5.549	2.370	4.868
IX	47.160	412	36.486	4.084	2.249	3.929
X	29.880	94	20.243	2.849	2.121	4.573
XI	15.664	10	9.461	1.568	1.055	3.570
XII	13.355	0	8.803	1.290	710	2.552
Sveukupno	413.363	2.612	310.220	34.800	20.092	45.639
PGDP	1.133	7	851	95	55	125
Udjel (%)	100,00	0,62	75,12	8,38	4,85	11,03
PLDP	2.600	20	2.167	169	78	166
Udjel (%)	100,00	0,77	83,35	6,50	3,00	6,38

IZ LA Z : NP SVETI ROK (BM 4904)									
UKUPNI MJESEČNI PROMJET									
Mjesec	Skupina vozila								
	Ukupno	IA	I	II	III	IV	IX	IX	IX
I	16.651	1	10.956	1.828	1.433	2.433
II	16.037	5	10.457	2.000	1.172	2.403
III	17.248	19	10.681	2.465	1.458	2.625
IV	13.486	31	9.977	1.711	590	1.177
V	21.431	92	14.358	3.104	1.536	2.341
VI	17.422	142	13.392	1.944	781	1.163
VII	21.541	116	16.815	2.186	944	1.480
VIII	23.754	226	19.402	2.168	816	1.142
IX	15.919	143	11.095	2.051	1.064	1.566
X	18.175	54	13.238	2.195	1.125	1.563
XI	11.441	14	8.248	1.613	525	1.041
XII	16.901	4	11.909	1.926	1.159	1.903
Sveukupno	210.006	847	150.528	25.191	12.603	20.837
PGDP	575	2	412	69	35	57
Udjel (%)	100,00	0,35	71,65	12,00	6,09	9,91
PLDP	731	6	585	70	28	42
Udjel (%)	100,00	0,82	80,02	9,58	3,83	5,75

IZ LA Z : NP MASLENICA (BM 4910)									
UKUPNI MJESEČNI PROMJET									
Mjesec	Skupina vozila								
	Ukupno	IA	I	II	III	IV	IX	IX	IX
I	6.792	1	5.158	915	331	387
II	6.999	11	5.212	1.078	308	390
III	10.179	47	7.861	1.470	349	452
IV	16.734	198	13.298	2.423	421	394
V	22.190	450	17.049	3.407	810	474
VI	36.305	1.022	29.058	4.883	896	446
VII	56.962	667	48.828	5.941	1.043	483
VIII	67.391	981	58.485	6.568	942	415
IX	26.865	772	20.509	4.372	891	321
X	16.684	253	12.911	2.535	572	413
XI	8.937	16	6.879	1.480	287	275
XII	8.928	5	7.088	1.307	267	261
Sveukupno	284.966	4.423	232.336	36.379	7.117	4.711
PGDP	781	12	637	100	19	13
Udjel (%)	100,00	1,54	81,57	12,80	2,43	1,66
PLDP	2.006	27	1.731	202	32	14
Udjel (%)	100,00	1,35	86,28	10,07	1,60	0,70

IZ LA Z : NP POSEDARJE (BM 4804)									
UKUPNI MJESEČNI PROMJET									
Mjesec	Skupina vozila								
	Ukupno	IA	I	II	III	IV	IX	IX	IX
I	9.386	0	7.585	973	439	389
II	10.122	7	7.836	1.279	454	546
III	13.556	30	10.686	1.632	612	596
IV	18.909	62	15.341	2.357	602	547
V	24.260	292	19.167	3.253	883	665
VI	51.211	557	43.639	5.281	1.137	597
VII	80.268	388	70.925	6.889	1.503	563
VIII	87.860	606	79.052	6.399	1.324	479
IX	27.695	334	22.809	3.182	865	505
X	18.449	127	14.641	2.275	805	601
XI	9.566	7	7.611	1.115	389	444
XII	10.515	1	8.569	1.110	395	440
Sveukupno	361.797	2.411	307.861	35.745	9.408	6.372
PGDP	991	7	843	98	26	17
Udjel (%)	100,00	0,71	85,06	9,89	2,62	1,72
PLDP	2.712	16	2.419	214	46	17
Udjel (%)	100,00	0,59	89,19	7,89	1,70	0,63

IZ LA Z : NP ZADAR 1 (BM 4807)									
UKUPNI MJESEČNI PROMJET									
Mjesec	Skupina vozila								
	Ukupno	IA	I	II	III	IV	IX	IX	IX
I	22.847		2	17.242	1.963	1.776	1.864
II	25.477		3	19.243	2.352	1.850	2.029
III	34.438		50	26.567	3.165	2.296	2.360
IV	51.678		153	40.755	4.853	3.105	2.812
V	54.339		381	41.724	5.903	3.565	2.766
VI	93.912		673	77.885	8.225	3.998	3.131
VII	140.538		677	120.819	10.667	4.661	3.714
VIII	149.298		887	130.161	10.513	4.480	3.257
IX	67.462		482	53.695	6.981	3.738	2.566
X	45.834		137	35.638	4.071	3.334	2.654
XI	30.699		13	23.505	2.679	2.321	2.181
XII	29.957		7	23.696	2.438	1.908	1.908
Sveukupno	746.479		3.465	610.930	63.810	37.032	31.242
PGDP	2.045		9	1.674	175	101	86
Udjel (%)	100,00		0,44	81,85	8,56	4,94	4,21
PLDP	4.675		25	4.049	342	147	112
Udjel (%)	100,00		0,53	86,61	7,32	3,14	2,40

IZ LA Z : NP ZADAR 2 (BM 4816)									
UKUPNI MJESEČNI PROMJET									
Mjesec	Skupina vozila								
	Ukupno	IA	I	II	III	IV	IX	IX	IX
I	34.216	5	26.006	3.018	1.809	3.378
II	36.125	5	27.163	3.400	1.865	3.692
III	46.063	45	34.832	4.370	2.481	4.335
IV	66.566	247	52.441	5.993	3.211	4.674
V	70.835	509	55.198	6.874	3.804	4.450
VI	104.900	1.090	84.819	9.716	4.666	4.609
VII	149.092	839	125.941	12.220	4.696	5.396
VIII	166.269	1.216	143.764	12.206	4.490	4.593
IX	90.160	726	72.513	8.019	4.037	4.865
X	69.402	203	54.315	6.025	4.065	4.794
XI	46.085	24	35.436	4.101	2.670	3.854
XII	44.804	9	34.991	3.797	2.387	3.620
Sveukupno	924.517	4.918	747.419	79.739	40.181	52.260
PGDP	2.533	13	2.049	218	110	143
Udjel (%)	100,00	0,51	80,89	8,61	4,34	5,65
PLDP	5.086	33	4.350	394	148	161
Udjel (%)	100,00	0,65	85,52	7,75	2,91	3,17

IZ LA Z : NP PIROVAC (BM 5321)									
UKUPNI MJESEČNI PROMJET									
Mjesec	Skupina vozila								
	Ukupno	IA	I	II	III	IV	IX	IX	IX
I	9.279	2	7.368	1.022	511	376
II	10.431	6	8.417	1.202	457	349
III	14.994	29	12.133	1.682	603	547
IV	22.722	78	19.060	2.370	765	449
V	24.464	179	19.923	2.926	943	493
VI	50.604	400	43.346	4.795	1.468	595
VII	82.906	378	73.352	6.375	1.771	1.030
VIII	89.665	509	80.395	6.324	1.589	848
IX	33.896	325	28.298	3.594	1.104	575
X	22.238	74	18.420	2.274	835	635
XI	13.823	14	11.143	1.422	636	608
XII	12.800	3	10.721	1.132	538	406
Sveukupno	387.822	1.997	332.576	35.118	11.220	6.911
PGDP	1.063	5	912	96	31	19
Udjel (%)	100,00	0,47	85,79	9,03	2,92	1,79
PLDP	2.783	14	2.480	205	54	30
Udjel (%)	100,00	0,50	89,11	7,37	1,94	1,08

IZ LA Z : NP BENKOVAC (BM 4920)									
UKUPNI MJESEČNI PROMJET									
Mjesec	Skupina vozila								
	Ukupno	IA	I	II	III	IV	IX	IX	IX
I	16.668	0	11.139	1.903	1.041	2.585
II	18.089	9	12.151	2.134	997	2.798
III	22.467	17	15.581	2.561	1.380	2.928
IV	28.533	48	20.734	3.438	1.567	2.746
V	29.250	198	21.182	3.713	1.710	2.447
VI	52.691	404	41.377	5.877	2.497	2.536
VII	77.175	356	64.623	6.955	2.826	2.415
VIII	85.400	470	72.906	7.118	2.755	2.151
IX	39.194	257	29.471	4.947	2.089	2.430
X	31.340	91	22.988	3.357	1.940	2.964
XI	20.622	11	14.520	2.312	1.279	2.500
XII	20.283	5	14.614	2.123	1.379	2.162
Sveukupno	441.712	1.866	341.286	46.438	21.460	30.662
PGDP	1.210	5	935	127	59	84
Udjel (%)	100,00	0,41	77,27	10,50	4,88	6,94
PLDP	2.622	13	2.218	227	90	74
Udjel (%)	100,00	0,50	84,59	8,66	3,43	2,82

Tablica 4.4.3.

PROLAZAK VOZILA NA NAPLATNIM POSTAJAMA /nastavak/

AC Bosiljevo 2 - Karamatići 2019.

IZLAZ : NP SKRADIN (BM 5311)									
UKUPNI MJESEČNI PROMJET									
Mjesec	Skupina vozila								
	Ukupno	IA	I	II	III	IV	IX	IX	IX
I	10.594	2	9.316	734	507	35
II	10.053	5	8.736	775	493	44
III	14.045	26	12.265	1.085	609	60
IV	19.566	52	17.164	1.543	760	47
V	24.620	157	20.990	2.172	1.205	96
VI	29.263	214	24.982	2.657	1.352	58
VII	43.685	217	37.558	3.602	1.871	437
VIII	53.843	367	47.066	4.189	1.886	335
IX	31.258	233	26.565	2.791	1.457	212
X	21.965	53	18.875	1.777	1.140	120
XI	13.963	7	12.245	977	596	138
XII	12.992	10	11.551	847	502	82
Sveukupno	285.847	1.343	247.313	23.149	12.378	1.664
PGDP	783	4	677	63	34	5
Udjel (%)	100,00	0,51	86,46	8,05	4,34	0,64
PLDP	1.573	9	1.365	126	61	12
Udjel (%)	100,00	0,57	86,78	8,01	3,88	0,76

IZLAZ : NP ŠIBENIK (BM 5312)									
UKUPNI MJESEČNI PROMJET									
Mjesec	Skupina vozila								
	Ukupno	IA	I	II	III	IV	IX	IX	IX
I	33.672	2	27.788	2.919	1.584	1.379
II	34.770	9	28.368	3.343	1.612	1.438
III	45.488	66	37.279	4.157	2.124	1.862
IV	61.462	198	50.507	5.840	3.013	1.904
V	70.340	395	56.434	7.222	4.266	2.023
VI	98.859	772	82.169	9.392	4.480	2.046
VII	144.027	666	124.137	11.922	4.732	2.570
VIII	161.347	977	141.424	12.142	4.538	2.266
IX	91.111	559	75.232	8.879	4.265	2.176
X	67.681	203	55.042	6.219	3.839	2.378
XI	48.216	24	39.566	4.356	2.339	1.931
XII	45.232	28	37.978	3.759	1.938	1.529
Sveukupno	902.205	3.899	755.924	80.150	38.730	23.502
PGDP	2.472	11	2.071	220	106	64
Udjel (%)	100,00	0,44	83,78	8,90	4,29	2,59
PLDP	4.925	27	4.282	388	150	78
Udjel (%)	100,00	0,55	86,94	7,88	3,05	1,58

IZLAZ : NP VRPOLJE (BM 5424)									
UKUPNI MJESEČNI PROMJET									
Mjesec	Skupina vozila								
	Ukupno	IA	I	II	III	IV	IX	IX	IX
I	3.833	0	3.000	285	273	275
II	3.998	2	3.052	357	290	297
III	4.818	12	3.587	525	381	313
IV	5.925	11	4.496	691	396	331
V	6.261	41	4.725	759	396	340
VI	8.836	82	6.967	1.050	430	307
VII	15.691	92	13.050	1.637	601	311
VIII	17.388	144	14.791	1.647	548	258
IX	8.047	75	6.248	1.035	447	242
X	6.140	35	4.738	739	391	237
XI	4.603	6	3.590	497	305	205
XII	4.412	3	3.475	417	304	213
Sveukupno	89.952	503	71.719	9.639	4.762	3.329
PGDP	246	1	197	26	13	9
Udjel (%)	100,00	0,41	80,08	10,57	5,28	3,66
PLDP	534	4	449	53	19	9
Udjel (%)	100,00	0,75	84,07	9,93	3,56	1,69

IZLAZ : NP PRGOMET (BM 5409)									
UKUPNI MJESEČNI PROMJET									
Mjesec	Skupina vozila								
	Ukupno	IA	I	II	III	IV	IX	IX	IX
I	13.583	3	10.607	1.178	864	931
II	14.582	3	11.084	1.499	905	1.091
III	18.340	18	13.752	1.982	1.165	1.423
IV	27.631	91	21.859	2.723	1.458	1.500
V	32.351	124	25.028	3.689	1.953	1.557
VI	51.355	334	41.935	5.293	2.189	1.604
VII	85.266	324	72.703	7.898	2.324	2.017
VIII	93.808	476	81.807	7.541	2.213	1.771
IX	44.166	312	35.483	4.670	2.208	1.493
X	29.583	100	23.392	2.738	1.644	1.709
XI	17.925	11	13.904	1.665	1.056	1.289
XII	18.132	5	14.534	1.488	960	1.145
Sveukupno	446.722	1.801	366.088	42.364	18.939	17.550
PGDP	1.224	5	1.003	116	52	48
Udjel (%)	100,00	0,41	81,94	9,48	4,25	3,92
PLDP	2.888	13	2.492	249	73	61
Udjel (%)	100,00	0,45	86,29	8,62	2,53	2,11

Tablica 4.4.3. PROLAZAK VOZILA NA NAPLATNIM POSTAJAMA /nastavak/

IZLAZ : NP VUČEVICA (BM 5416)									
UKUPNI MJESEČNI PROMJET									
Mjesec	Skupina vozila								
	Ukupno	IA	I	II	III	IV	IX	IX	IX
I	1.957	1	1.587	191	112	66
II	1.988	1	1.529	236	134	88
III	2.242	4	1.783	226	133	96
IV	2.552	13	2.018	270	152	99
V	2.523	13	2.017	280	123	90
VI	3.551	48	2.866	322	184	121
VII	3.883	26	3.108	424	201	124
VIII	4.248	37	3.434	442	221	114
IX	3.061	41	2.437	344	147	92
X	2.781	3	2.137	312	154	175
XI	2.244	4	1.794	234	127	85
XII	2.248	2	1.838	242	83	83
Sveukupno	33.278	193	26.548	3.533	1.771	1.233
PGDP	91	1	72	10	5	3
Udjel (%)	100,00	1,10	79,12	10,99	5,49	3,30
PLDP	131	1	105	14	7	4
Udjel (%)	100,00	0,76	80,16	10,69	5,34	3,05

IZLAZ : NP DUGOPOLE (BM 5518)									
UKUPNI MJESEČNI PROMJET									
Mjesec	Skupina vozila								
	Ukupno	IA	I	II	III	IV	IX	IX	IX
I	116.501	4	95.694	8.533	6.198	6.072
II	117.488	53	95.179	9.320	6.103	6.833
III	142.036	139	114.801	11.122	7.602	8.372
IV	170.840	462	138.186	13.404	9.382	9.406
V	179.166	642	141.989	15.509	11.604	9.422
VI	213.650	1.415	173.787	17.220	12.235	8.993
VII	284.816	1.276	236.212	21.660	14.052	11.616
VIII	312.406	2.113	265.090	21.407	13.487	10.309
IX	213.182	1.344	173.973	17.178	12.042	8.645
X	186.232	455	150.707	14.673	11.149	9.248
XI	141.750	81	115.953	10.748	7.663	7.305
XII	148.859	39	125.418	10.011	6.960	6.431
Sveukupno	2.226.926	8.023	1.826.989	170.785	118.477	102.652
PGDP	6.101	22	5.005	468	325	281
Udjel (%)	100,00	0,36	82,03	7,67	5,33	4,61
PLDP	9.633	55	8.085	695	444	354
Udjel (%)	100,00	0,57	83,94	7,21	4,61	3,67

IZLAZ : NP BISKO (BM 5519)									
UKUPNI MJESEČNI PROMJET									
Mjesec	Skupina vozila								
	Ukupno	IA	I	II	III	IV	IX	IX	IX
I	31.289	2	26.246	1.790	980	2.271
II	31.190	9	24.736	1.895	1.162	3.388
III	37.328	29	29.684	2.326	1.340	3.949
IV	41.549	53	33.568	2.408	1.492	4.028
V	39.824	97	31.555	2.661	1.593	3.918
VI	45.994	268	38.090	2.749	1.592	3.295
VII	58.523	257	49.631	3.050	1.852	3.733
VIII	68.399	381	60.005	2.746	1.893	3.374
IX	43.177	226	35.137	2.684	1.688	3.442
X	44.784	73	35.893	3.097	1.758	3.963
XI	35.356	15	28.697	2.304	1.268	3.072
XII	43.577	10	37.370	2.218	1.164	2.815
Sveukupno	520.990	1.420	430.612	29.928	17.782	41.248
PGDP	1.427	4	1.179	82	49	113
Udjel (%)	100,00	0,28	82,62	5,75	3,43	7,92
PLDP	2.047	10	1.769	93	60	115
Udjel (%)	100,00	0,49	86,42	4,54	2,93	5,62

IZLAZ : NP BLATO NA CETINI (BM 5913)									
UKUPNI MJESEČNI PROMJET									
Mjesec	Skupina vozila								
	Ukupno	IA	I	II	III	IV	IX	IX	IX
I	7.396	2	6.575	669	120	30
II	7.899	2	6.901	776	174	46
III	9.932	16	8.678	956	210	72
IV	10.693	25	9.248	1.103	259	58
V	11.444	48	9.704	1.317	311	64
VI	16.564	126	14.158	1.781	407	92
VII	23.554	129	20.499	2.418	426	82
VIII	26.882	141	23.617	2.612	440	72
IX	15.538	161	12.911	2.011	372	83
X	12.858	27	10.900	1.480	364	87
XI	9.711	5	8.518	914	210	64
XII	11.438	4	10.292	864	213	65
Sveukupno	163.909	686	142.001	16.901	3.506	815
PGDP	449	2	389	46	10	2
Udjel (%)	100,00	0,45	86,63	10,24	2,23	0,45
PLDP	813	4	712	81	14	2
Udjel (%)	100,00	0,49	87,58	9,96	1,72	0,25

Tablica 4.4.3.

PROLAZAK VOZILA NA NAPLATNIM POSTAJAMA /nastavak/

IZLAZ : NP ŠESTANOVAČ (BM 5915)									
UKUPNI MJESEČNI PROMJET									
Mjesec	Skupina vozila								
	Ukupno	IA	I	II	III	IV	IX	IX	IX
I	11.826	0	9.807	1.107	466	446
II	12.060	9	9.765	1.213	471	602
III	18.781	21	15.100	2.059	871	730
IV	17.151	47	13.903	1.888	726	587
V	19.283	92	15.382	2.318	907	584
VI	29.272	208	25.002	2.558	1.036	468
VII	42.873	196	37.330	3.450	1.403	494
VIII	51.040	293	45.113	3.667	1.450	517
IX	26.216	219	21.954	2.507	1.032	504
X	19.411	68	15.877	1.915	939	612
XI	14.309	8	11.849	1.321	572	559
XII	15.085	2	12.592	1.401	583	507
Sveukupno	277.307	1.163	233.674	25.404	10.456	6.610
PGDP	760	3	640	70	29	18
Udjel (%)	100,00	0,39	84,21	9,21	3,82	2,37
PLDP	1.515	8	1.330	115	46	16
Udjel (%)	100,00	0,53	87,78	7,59	3,04	1,06

AC Bosiljevo 2 - Karamatići 2019.

IZLAZ : NP ZAGVOZD (BM 6016)									
UKUPNI MJESEČNI PROMJET									
Mjesec	Skupina vozila								
	Ukupno	IA	I	II	III	IV	IX	IX	IX
I	36.181	0	30.569	3.427	1.500	685
II	36.857	15	30.952	3.566	1.490	834
III	46.330	37	38.886	4.517	1.764	1.126
IV	55.890	137	47.553	4.961	2.301	938
V	61.637	241	50.999	5.953	3.380	1.064
VI	96.801	626	84.203	7.251	3.799	922
VII	148.087	613	131.564	10.219	4.566	1.125
VIII	164.844	857	148.127	10.184	4.643	1.033
IX	85.389	506	73.364	6.821	3.737	961
X	62.059	164	52.763	5.190	2.939	1.003
XI	44.973	23	38.732	3.745	1.694	779
XII	48.252	17	42.170	3.693	1.631	741
Sveukupno	887.300	3.236	769.882	69.527	33.444	11.211
PGDP	2.431	9	2.109	190	92	31
Udjel (%)	100,00	0,37	86,75	7,82	3,78	1,28
PLDP	5.047	24	4.510	329	149	35
Udjel (%)	100,00	0,48	89,36	6,52	2,95	0,69

IZLAZ : NP RAVČA (BM 6020)									
UKUPNI MJESEČNI PROMJET									
Mjesec	Skupina vozila								
	Ukupno	IA	I	II	III	IV	IX	IX	IX
I	3.248	0	2.238	519	330	161
II	3.068	0	2.148	477	270	173
III	3.758	6	2.675	575	320	182
IV	3.604	16	2.666	590	197	135
V	4.142	41	3.041	692	221	147
VI	4.377	87	3.409	597	179	105
VII	6.155	41	4.912	769	263	170
VIII	7.053	92	5.821	831	203	106
IX	5.168	57	3.876	826	261	148
X	4.138	13	3.037	667	254	167
XI	3.667	3	2.651	616	267	130
XII	3.838	2	2.783	579	334	140
Sveukupno	52.216	358	39.257	7.738	3.099	1.764
PGDP	143	1	108	21	8	5
Udjel (%)	100,00	0,70	75,52	14,69	5,59	3,50
PLDP	213	2	173	26	8	4
Udjel (%)	100,00	0,94	81,21	12,21	3,76	1,88

IZLAZ : NP VRGORAC (BM 6027)									
UKUPNI MJESEČNI PROMJET									
Mjesec	Skupina vozila								
	Ukupno	IA	I	II	III	IV	IX	IX	IX
I	10.633	0	8.642	1.104	725	162
II	10.406	4	8.470	1.044	712	176
III	13.146	4	10.549	1.355	987	251
IV	16.158	40	12.921	1.539	1.380	278
V	18.188	46	14.161	1.895	1.687	399
VI	19.492	111	15.410	1.807	1.894	270
VII	25.904	110	21.057	2.307	2.032	398
VIII	32.567	196	27.194	2.674	2.167	336
IX	22.618	116	16.678	3.217	2.275	332
X	19.337	35	14.540	2.378	2.054	330
XI	13.591	4	11.003	1.350	1.024	210
XII	14.182	4	11.573	1.370	974	261
Sveukupno	216.222	670	172.198	22.040	17.911	3.403
PGDP	592	2	472	60	49	9
Udjel (%)	100,00	0,34	79,72	10,14	8,28	1,52
PLDP	943	5	778	80	68	12
Udjel (%)	100,00	0,53	82,51	8,48	7,21	1,27

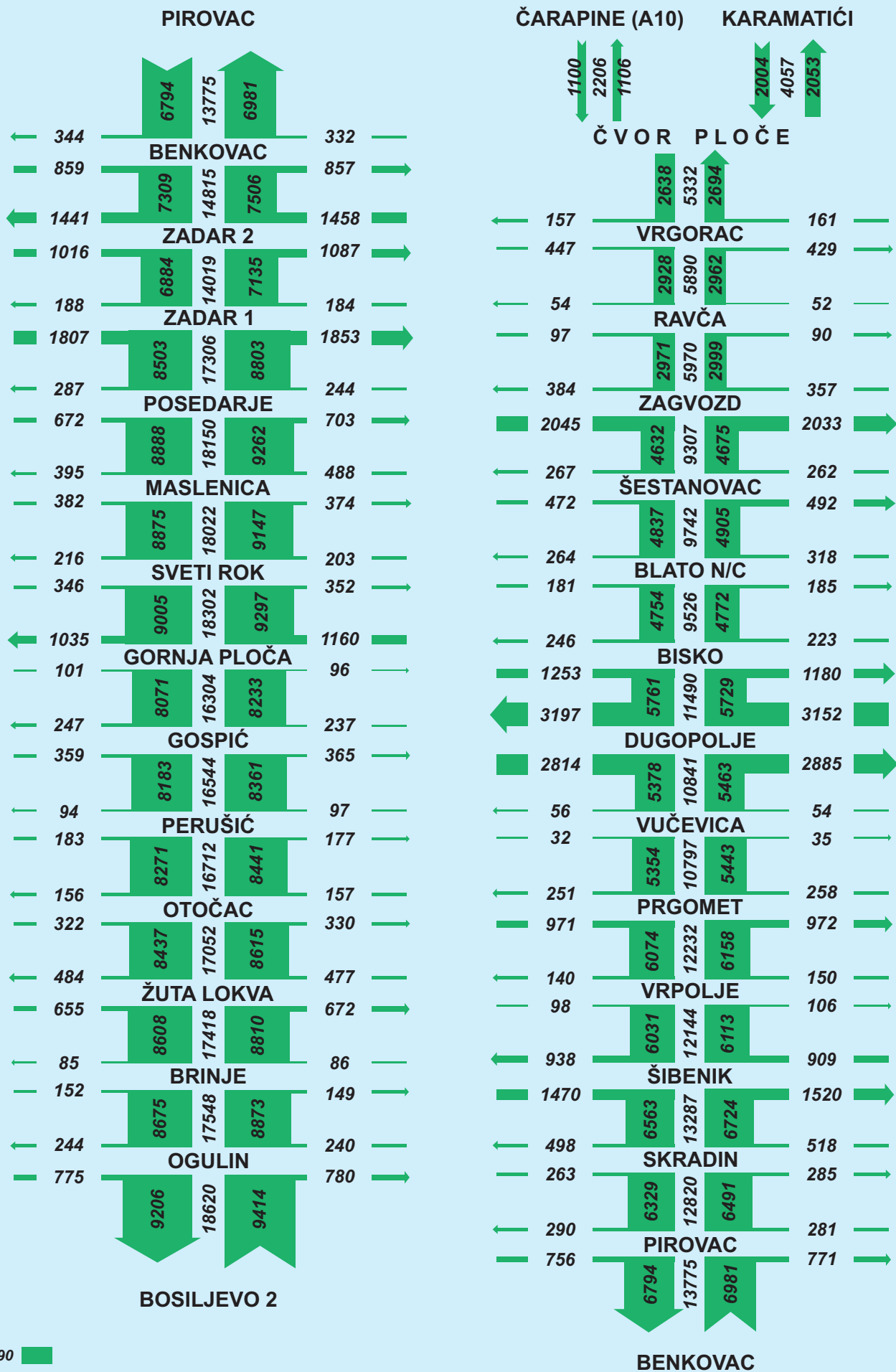
Tablica 4.4.3. PROLAZAK VOZILA NA NAPLATNIM POSTAJAMA /nastavak/

IZ LA Z : NP KARAMATIĆI (BM 6031)									
UKUPNI MJESEČNI PROMET									
Mjesec	Skupina vozila								
	Ukupno	IA	I	II	III	IV	IX		
I	31.254	1	21.438	2.889	2.410	4.516	...		
II	31.401	21	21.116	3.157	2.516	4.591	...		
III	39.624	31	26.912	3.935	3.204	5.542	...		
IV	53.647	258	37.655	5.299	4.099	6.336	...		
V	55.993	404	36.945	6.508	5.735	6.401	...		
VI	75.988	813	55.216	7.706	5.440	6.813	...		
VII	129.649	648	105.062	10.234	5.942	7.763	...		
VIII	131.001	1.119	106.973	9.995	5.630	7.284	...		
IX	67.364	585	47.816	7.201	5.152	6.610	...		
X	53.570	142	36.021	5.179	4.709	7.519	...		
XI	37.920	52	25.600	3.724	3.125	5.419	...		
XII	44.654	14	33.052	3.657	2.847	5.084	...		
Sveukupno	752.065	4.088	553.806	69.484	50.809	73.878	...		
PGDP	2.060	11	1.518	190	139	202	...		
Udjel (%)	100,00	0,53	73,69	9,22	6,75	9,81	...		
PLDP	4.204	29	3.419	326	187	243	...		
Udjel (%)	100,00	0,69	81,33	7,75	4,45	5,78	...		

Tablica 4.4.4. PROLAZAK VOZILA NA NAPLATNOJ POSTAJI

IZ LA Z : NP ČARAPINE (BM 6106)									
UKUPNI MJESEČNI PROMET									
Mjesec	Skupina vozila								
	Ukupno	IA	I	II	III	IV	IX		
I	18.545	1	14.118	790	375	3.261	...		
II	18.071	9	13.666	831	412	3.153	...		
III	24.005	22	18.890	1.118	839	3.136	...		
IV	30.877	189	23.720	1.701	1.343	3.924	...		
V	32.635	177	24.929	1.808	1.882	3.839	...		
VI	38.951	499	30.693	1.985	1.607	4.167	...		
VII	58.232	340	49.113	2.901	1.423	4.455	...		
VIII	67.366	538	57.771	3.244	1.576	4.237	...		
IX	36.742	335	28.565	2.014	1.791	4.037	...		
X	32.765	88	24.428	1.690	1.785	4.774	...		
XI	21.128	5	16.055	1.056	640	3.372	...		
XII	25.436	6	20.371	1.077	577	3.405	...		
Sveukupno	404.753	2.209	322.319	20.215	14.250	45.760	...		
PGDP	1.109	6	884	55	39	125	...		
Udjel (%)	100,00	0,54	79,71	4,96	3,52	11,27	...		
PLDP	2.026	14	1.725	99	48	140	...		
Udjel (%)	100,00	0,69	85,14	4,89	2,37	6,91	...		

... Nema podataka



1490

PROSJEČNI GODIŠNJI DNEVNI PROMET
(PGDP 700 vozila = 1 mm)
(AADT 700 vehicles = 1 mm)

Slika 5. PROMET NA AUTOCESTI A1; ODSJEČAK
BOSILJEVO 2 - ČVOR PLOČE - KARAMATIĆI/ČARAPINE (A10)

AUTOCESTA

MACELJ-ZAGREB



Tablica 4.4.5.

PROLAZAK VOZILA NA NAPLATNIM POSTAJAMA

AC Macej - Zagreb 2019.

SVI IZLAZI : Autocesta MACELJ -ZAGREB												
UKUPNI MJESEČNI PROMET												
Mjesec	Skupina vozila											
	Ukupno	IA	I	II	III	IV	IX	IX	IX	IX	IX	IX
I	456.855	157	370.073	29.298	12.850	44.477
II	427.665	181	338.392	30.144	12.912	46.036
III	506.702	363	399.779	36.678	15.126	54.756
IV	583.199	1.080	465.351	43.854	17.908	55.006
V	588.174	2.779	462.308	46.869	20.749	55.469
VI	736.652	4.722	597.826	59.305	22.435	52.364
VII	938.210	3.494	777.904	73.326	24.629	58.857
VIII	1.003.684	4.067	850.634	75.776	23.533	49.674
IX	721.777	3.079	575.579	60.506	22.595	60.018
X	609.681	971	477.538	46.770	20.855	63.547
XI	520.087	112	409.911	37.385	16.507	56.172
XII	565.432	140	464.971	35.600	15.872	48.849
Sveukupno	7.658.118	21.145	6.190.266	575.511	225.971	645.225
PGDP	20.981	58	16.959	1.577	619	1.768
Udjel (%)	100,00	0,28	80,82	7,52	2,95	8,43
PLDP	31.321	122	26.266	2.405	777	1.751
Udjel (%)	100,00	0,39	83,86	7,68	2,48	5,59

IZLAZ : NP TRAKOŠČAN (BM 1121)												
UKUPNI MJESEČNI PROMET												
Mjesec	Skupina vozila											
	Ukupno	IA	I	II	III	IV	IX	IX	IX	IX	IX	IX
I	103.048	8	82.021	5.841	3.042	12.136
II	69.651	12	50.080	5.191	2.533	11.835
III	84.143	50	61.152	6.605	2.996	13.340
IV	108.226	205	83.362	8.483	3.548	12.628
V	114.715	1.005	86.396	9.775	4.425	13.114
VI	172.292	1.859	134.298	16.193	5.709	14.233
VII	238.256	1.262	194.587	20.632	6.039	15.736
VIII	327.740	1.379	282.684	24.802	6.563	12.312
IX	192.790	1.081	151.884	18.684	5.984	15.157
X	117.526	305	86.405	11.028	4.616	15.172
XI	94.145	17	70.042	7.003	3.229	13.854
XII	84.654	5	63.998	5.339	3.177	12.135
Sveukupno	1.707.186	7.188	1.346.909	139.576	51.861	161.652
PGDP	4.677	20	3.690	382	142	443
Udjel (%)	100,00	0,43	78,89	8,17	3,04	9,47
PLDP	9.129	43	7.698	733	203	452
Udjel (%)	100,00	0,47	84,33	8,03	2,22	4,95

IZLAZ : NP ĐURMANEC (BM 1120)												
UKUPNI MJESEČNI PROMET												
Mjesec	Skupina vozila											
	Ukupno	IA	I	II	III	IV	IX	IX	IX	IX	IX	IX
I	14.615	3	11.073	1.007	446	2.086
II	12.248	4	8.687	977	416	2.164
III	13.613	9	9.435	1.102	479	2.588
IV	14.757	47	10.672	1.220	491	2.327
V	17.879	138	13.194	1.432	606	2.509
VI	23.243	266	18.271	1.909	686	2.111
VII	29.568	201	23.547	2.411	771	2.638
VIII	48.684	254	41.141	3.861	1.171	2.257
IX	28.362	229	21.211	2.290	1.128	3.504
X	24.003	87	14.910	1.718	1.397	5.891
XI	23.873	14	16.210	1.605	1.108	4.936
XII	16.166	10	10.955	1.334	728	3.139
Sveukupno	267.011	1.262	199.306	20.866	9.427	36.150
PGDP	732	3	547	57	26	99
Udjel (%)	100,00	0,41	74,73	7,79	3,55	13,52
PLDP	1.262	7	1.044	101	31	79
Udjel (%)	100,00	0,55	82,73	8,00	2,46	6,26

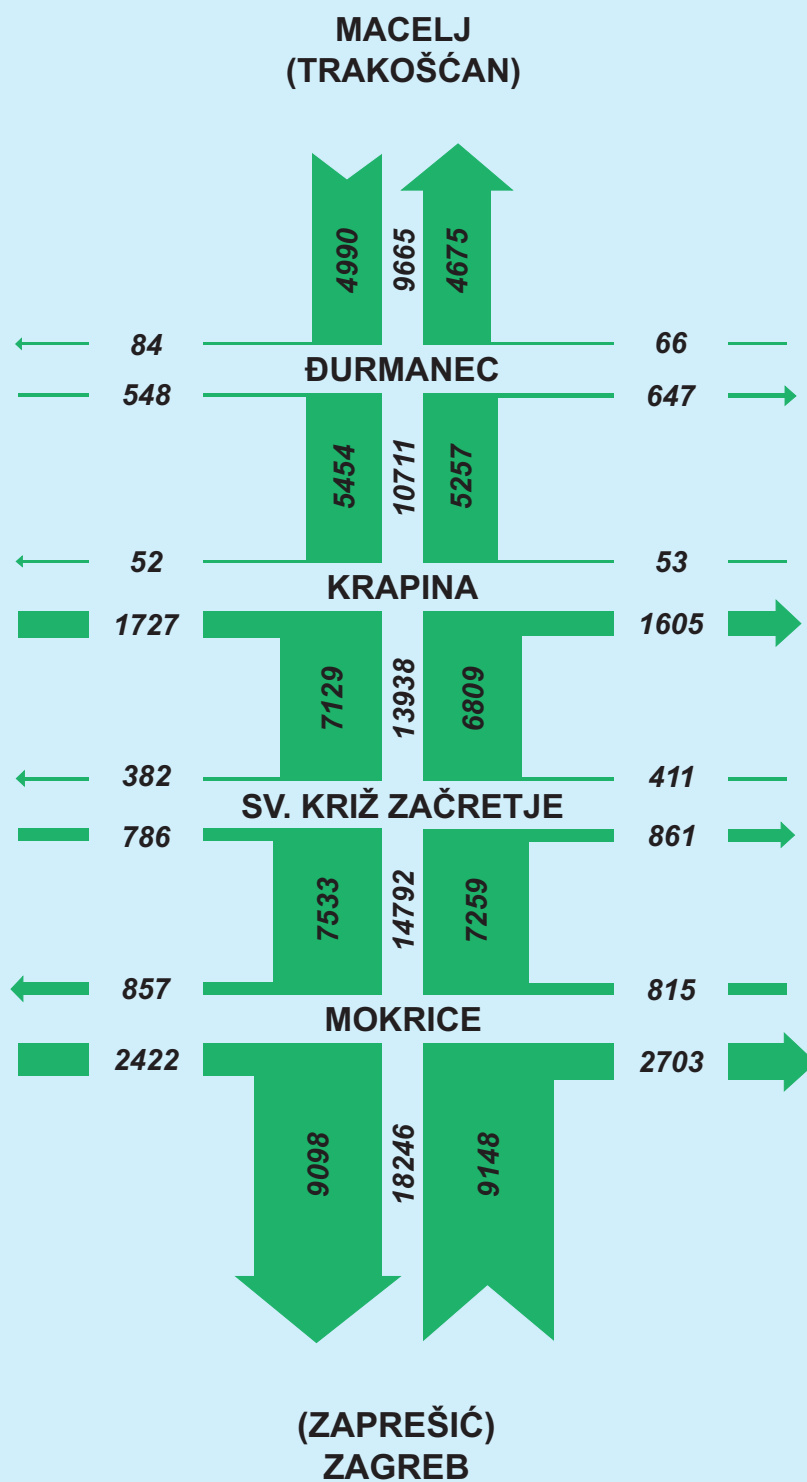
IZLAZ : NP KRAPINA (BM 1119)												
UKUPNI MJESEČNI PROMET												
Mjesec	Skupina vozila											
	Ukupno	IA	I	II	III	IV	IX	IX	IX	IX	IX	IX
I	46.601	114	35.268	3.918	1.663	5.638
II	44.483	84	33.443	3.785	1.768	5.403
III	51.613	68	38.535	4.560	2.002	6.448
IV	53.395	95	39.148	4.738	2.330	7.084
V	54.098	155	39.937	4.835	2.417	6.754
VI	51.883	268	39.488	4.383	2.034	5.710
VII	52.546	205	38.323	4.837	2.256	6.925
VIII	57.035	309	43.629	4.832	2.236	6.029
IX	54.264	211	41.517	4.694	2.099	5.743
X	47.688	73	37.645	4.220	1.824	3.926
XI	45.410	33	36.268	3.894	1.621	3.594
XII	47.726	101	37.761	3.985	1.651	4.268
Sveukupno	606.742	1.676	460.962	52.681	23.901	67.522
PGDP	1.662	5	1.263	144	65	185
Udjel (%)	100,00	0,30	76,00	8,66	3,91	11,13
PLDP	1.767	8	1.322	156	72	209
Udjel (%)	100,00	0,45	74,82	8,83	4,07	11,83

I Z L A Z : NP ZAČRETJE (BM 1117)										
UKUPNI MJESEČNI PROMET										
Mjesec	Skupina vozila									
	Ukupno	IA	I	II	III	IV	IX	IX	IX	IX
I	31.174	4	26.579	1.968	554	2.069
II	30.529	8	25.540	2.039	725	2.217
III	35.338	26	29.673	2.378	781	2.480
IV	35.590	47	29.541	2.536	896	2.570
V	36.880	53	30.513	2.802	918	2.594
VI	36.942	131	30.990	2.660	953	2.208
VII	38.400	80	31.775	3.198	935	2.412
VIII	44.735	140	38.024	3.557	925	2.089
IX	42.370	87	33.918	3.155	1.272	3.938
X	46.199	47	36.826	3.436	1.551	4.339
XI	38.499	4	30.879	2.830	1.232	3.554
XII	37.205	8	31.464	2.411	960	2.362
Sveukupno	453.861	635	375.722	32.970	11.702	32.832
PGDP	1.243	2	1.029	90	32	90
Udjel (%)	100,00	0,16	82,79	7,24	2,57	7,24
PLDP	1.341	4	1.125	109	30	73
Udjel (%)	100,00	0,30	83,89	8,13	2,24	5,44

I Z L A Z : NP MOKRICE (BM 1926)										
UKUPNI MJESEČNI PROMET										
Mjesec	Skupina vozila									
	Ukupno	IA	I	II	III	IV	IX	IX	IX	IX
I	93.005	8	77.556	5.882	2.081	7.478
II	93.765	23	77.500	6.145	2.270	7.827
III	109.286	68	89.695	7.348	2.572	9.603
IV	107.396	104	86.221	7.418	2.992	10.661
V	111.615	132	90.151	7.670	3.351	10.311
VI	109.267	235	90.296	7.005	2.784	8.947
VII	109.988	220	89.011	8.075	2.860	9.822
VIII	106.991	233	88.867	7.185	2.500	8.206
IX	116.709	216	94.213	7.918	3.112	11.250
X	118.341	100	94.181	8.197	3.497	12.366
XI	110.769	11	89.733	7.625	2.890	10.510
XII	113.669	11	94.897	7.319	2.562	8.880
Sveukupno	1.300.801	1.361	1.062.321	87.787	33.471	115.861
PGDP	3.564	4	2.910	241	92	317
Udjel (%)	100,00	0,11	81,66	6,76	2,58	8,89
PLDP	3.500	7	2.870	246	86	291
Udjel (%)	100,00	0,20	82,00	7,03	2,46	8,31

I Z L A Z : NP ZAPREŠIĆ (BM 1907)										
UKUPNI MJESEČNI PROMET										
Mjesec	Skupina vozila									
	Ukupno	IA	I	II	III	IV	IX	IX	IX	IX
I	168.412	20	137.576	10.682	5.064	15.070
II	176.989	50	143.142	12.007	5.200	16.590
III	212.709	142	171.289	14.685	6.296	20.297
IV	263.835	582	216.407	19.459	7.651	19.736
V	252.987	1.296	202.117	20.355	9.032	20.187
VI	343.025	1.963	284.483	27.155	10.269	19.155
VII	469.452	1.526	400.661	34.173	11.768	21.324
VIII	418.499	1.752	356.289	31.539	10.138	18.781
IX	287.282	1.255	232.836	23.765	9.000	20.426
X	255.924	359	207.571	18.171	7.970	21.853
XI	207.391	33	166.779	14.428	6.427	19.724
XII	266.012	45	225.896	15.212	6.794	18.065
Sveukupno	3.322.517	9.023	2.745.046	241.631	95.609	231.208
PGDP	9.103	25	7.521	662	262	633
Udjel (%)	100,00	0,27	82,63	7,27	2,88	6,95
PLDP	14.322	53	12.209	1.060	353	647
Udjel (%)	100,00	0,37	85,25	7,40	2,46	4,52

... Nema podataka



2569

PROSJEČNI GODIŠNJI DNEVNI PROMET
(PGDP 500 vozila = 1 mm)
(AADT 500 vehicles = 1 mm)

AUTOCESTA

BREGANA-ZAGREB-BAJAKOVO

/ODSJEČCI BREGANA-BOBOVICA I ZAGREB ISTOK-LIPOVAC/

AUTOCESTA

BELI MANASTIR-OSIJEK-BIH

/ODSJEČAK OSIJEK-SVILAJ/



Tablica 4.4.6. PROLAZAK VOZILA NA NAPLATNOJ POSTAJI

NP BREGANA (BM 1908)									
UKUPNI MJESEČNI PROMET									
Mjesec	Skupina vozila								
	Ukupno	IA	I	II	III	IV	IX	IX	IX
I	327.991	94	239.138	18.512	13.172	57.075
II	272.140	63	184.087	17.391	11.946	58.653
III	323.658	157	220.619	21.047	14.494	67.341
IV	405.685	586	300.650	24.532	16.421	63.496
V	365.299	1.388	254.422	24.573	17.028	67.888
VI	386.108	2.289	270.877	25.686	16.770	70.486
VII	504.411	1.993	377.967	28.715	17.128	78.608
VIII	589.145	2.709	485.686	30.861	16.547	53.342
IX	400.478	1.556	282.757	26.372	17.331	72.462
X	395.883	411	276.103	24.749	16.786	77.834
XI	333.592	144	227.376	20.282	13.835	71.955
XII	393.746	146	297.064	20.841	14.751	60.944
Sveukupno	4.698.136	11.536	3.416.746	283.561	186.209	800.084
PGDP	12.872	32	9.361	777	510	2.192
Udjel (%)	100,00	0,25	72,72	6,04	3,96	17,03
PLDP	17.638	76	13.930	961	543	2.128
Udjel (%)	100,00	0,43	78,98	5,45	3,08	12,06

... Nema podataka

odsječak Bregana - Bobovica 2019.

Tablica 4.4.7. PROLAZAK VOZILA NA NAPLATNIM POSTAJAMA

S VI IZ LA Z I : Autocesta ZAGREB (istok) - LIPOVAC									
UKUPNI MJESEČNI PROMET									
Mjesec	Skupina vozila								
	Ukupno	IA	I	II	III	IV	IX	IX	IX
I	955.085	106	732.671	67.585	39.620	115.103
II	874.062	179	645.101	66.922	37.340	124.520
III	1.044.376	868	771.580	80.518	44.558	146.852
IV	1.204.095	1.970	931.671	85.102	46.450	138.902
V	1.146.203	4.821	864.240	84.589	48.797	143.756
VI	1.147.876	6.915	881.986	81.356	45.101	132.518
VII	1.383.816	5.950	1.084.553	92.027	49.431	151.855
VIII	1.546.513	7.493	1.280.391	90.723	47.604	120.302
IX	1.202.125	4.310	977.223	87.017	48.428	145.147
X	1.233.756	1.722	934.122	90.919	50.486	156.507
XI	1.098.774	523	833.719	80.504	44.645	139.383
XII	1.194.506	132	951.552	75.756	44.248	122.818
Sveukupno	14.031.187	34.989	10.828.809	983.018	546.708	1.637.663
PGDP	38.442	96	29.668	2.693	1.498	4.487
Udjel (%)	100,00	0,25	77,17	7,01	3,90	11,67
PLDP	47.263	217	38.143	2.948	1.565	4.390
Udjel (%)	100,00	0,46	80,70	6,24	3,31	9,29

AC Zagreb (istok) - Lipovac 2019.

I Z LA Z I : NP ZAGREB (istok) (BM 2040)									
UKUPNI MJESEČNI PROMET									
Mjesec	Skupina vozila								
	Ukupno	IA	I	II	III	IV	IX	IX	IX
I	420.817	81	329.487	26.366	14.248	50.635
II	326.548	87	239.830	23.396	12.997	50.238
III	391.906	302	288.444	28.440	15.819	58.901
IV	443.770	626	340.686	29.568	16.423	56.467
V	438.403	1.376	330.415	30.234	17.370	59.008
VI	444.986	2.620	341.625	29.678	16.195	54.868
VII	467.498	2.021	356.110	30.723	17.266	61.378
VIII	680.677	2.721	580.388	34.358	16.609	46.601
IX	488.897	1.637	377.659	32.188	17.361	60.052
X	445.386	639	335.972	31.306	17.577	59.892
XI	430.407	234	330.576	28.716	15.611	55.270
XII	399.431	59	311.360	25.115	15.260	47.637
Sveukupno	5.378.726	12.403	4.162.552	350.088	192.736	660.947
PGDP	14.736	34	11.404	959	528	1.811
Udjel (%)	100,00	0,23	77,39	6,51	3,58	12,29
PLDP	18.519	76	15.105	1.050	546	1.742
Udjel (%)	100,00	0,41	81,56	5,67	2,95	9,41

IZ LA Z : NP IVANIĆ GRAD (BM 2017)									
UKUPNI MJESEČNI PROMJET									
Mjesec	Skupina vozila								
	Ukupno	IA	I	II	III	IV	IX	IX	IX
I	68.524	14	57.294	5.467	2.636	3.113
II	65.044	26	53.782	5.636	2.659	2.941
III	75.071	123	61.620	6.730	2.984	3.614
IV	75.592	153	61.940	6.672	3.185	3.642
V	78.894	135	64.441	7.033	3.371	3.914
VI	74.205	302	60.624	6.461	3.225	3.593
VII	76.886	243	61.139	7.400	3.717	4.387
VIII	74.183	271	60.522	6.459	3.213	3.718
IX	79.185	159	64.088	7.370	3.377	4.191
X	87.819	106	71.482	7.716	3.647	4.868
XI	78.445	45	64.240	7.009	3.076	4.075
XII	84.985	18	71.736	6.400	3.074	3.757
Sveukupno	918.833	1.1595	752.908	80.353	38.164	45.813
PGDP	2.517	4	2.062	220	105	126
Udjel (%)	100,00	0,16	81,92	8,74	4,17	5,01
PLDP	2.437	8	1.962	224	112	131
Udjel (%)	100,00	0,33	80,50	9,19	4,60	5,38

IZ LA Z : NP KRŽ (BM 2120)									
UKUPNI MJESEČNI PROMJET									
Mjesec	Skupina vozila								
	Ukupno	IA	I	II	III	IV	IX	IX	IX
I	16.794	0	13.936	1.822	435	601
II	17.330	6	14.021	2.024	493	786
III	20.524	12	16.828	2.199	598	887
IV	20.325	22	16.744	2.103	647	809
V	21.051	26	17.340	2.267	688	730
VI	19.462	49	16.202	2.020	635	556
VII	20.440	53	16.441	2.274	727	945
VIII	19.661	65	16.187	2.001	605	803
IX	21.421	38	17.354	2.220	742	1.067
X	22.939	20	18.477	2.565	776	1.101
XI	21.207	9	17.362	2.169	667	1.000
XII	21.550	4	17.844	1.975	660	1.067
Sveukupno	242.704	304	198.736	25.639	7.673	10.352
PGDP	665	1	545	70	21	28
Udjel (%)	100,00	0,15	81,95	10,53	3,16	4,21
PLDP	647	2	527	69	21	28
Udjel (%)	100,00	0,31	81,45	10,66	3,25	4,33

IZ LA Z : NP POPOVAČA (BM 2116)									
UKUPNI MJESEČNI PROMJET									
Mjesec	Skupina vozila								
	Ukupno	IA	I	II	III	IV	IX	IX	IX
I	33.057	3	24.626	3.247	1.450	3.731
II	33.330	6	24.119	3.324	1.489	4.392
III	40.569	47	29.406	4.132	1.939	5.045
IV	40.998	59	30.747	3.977	1.833	4.382
V	41.123	137	30.772	4.078	2.005	4.131
VI	40.463	192	30.652	3.855	1.845	3.919
VII	45.535	189	33.561	4.323	2.162	5.300
VIII	45.907	251	35.348	4.131	1.931	4.246
IX	43.436	136	32.403	4.222	2.020	4.655
X	46.251	67	33.132	4.617	2.111	6.324
XI	42.004	29	31.139	4.055	1.840	4.941
XII	41.778	8	31.241	3.696	1.861	4.972
Sveukupno	494.451	1.124	367.146	47.657	22.486	56.038
PGDP	1.355	3	1.005	131	62	154
Udjel (%)	100,00	0,22	74,16	9,67	4,58	11,37
PLDP	1.475	7	1.112	136	66	154
Udjel (%)	100,00	0,47	75,40	9,22	4,47	10,44

IZ LA Z : NP KUTINA (BM 3301)									
UKUPNI MJESEČNI PROMJET									
Mjesec	Skupina vozila								
	Ukupno	IA	I	II	III	IV	IX	IX	IX
I	48.572	1	34.574	4.468	2.480	7.049
II	49.662	7	34.785	4.579	2.395	7.896
III	58.736	53	40.889	5.442	2.771	9.581
IV	59.765	95	42.772	5.405	2.784	8.709
V	60.039	151	43.006	5.448	2.966	8.468
VI	58.791	320	42.663	5.120	2.689	7.999
VII	64.264	266	45.897	5.785	3.014	9.302
VIII	64.313	345	48.450	5.451	2.778	7.289
IX	64.156	206	45.687	5.869	2.868	9.526
X	68.902	116	48.068	6.311	3.097	11.310
XI	60.881	25	43.332	5.553	2.713	9.258
XII	62.143	8	46.323	4.988	2.529	8.295
Sveukupno	720.224	1.593	516.446	64.419	33.084	104.682
PGDP	1.973	4	1.415	176	91	287
Udjel (%)	100,00	0,20	71,72	8,92	4,61	14,55
PLDP	2.074	10	1.522	181	93	268
Udjel (%)	100,00	0,48	73,39	8,73	4,48	12,92

Tablica 4.4.7.

PROLAZAK VOZILA NA NAPLATNIM POSTAJAMA /nastavak/

IZ LA Z : NP LIPOVLJANI (BM 3322)									
UKUPNI MJESEČNI PROMJET									
Mjesec	Skupina vozila								
	Ukupno	IA	I	II	III	IV	IX	IX	IX
I	4.486	0	3.398	444	231	413
II	4.105	0	3.028	396	210	471
III	4.429	7	3.306	488	167	461
IV	5.044	4	3.607	536	224	673
V	5.001	9	3.423	565	256	748
VI	4.017	20	2.969	481	197	350
VII	5.046	17	3.681	488	264	596
VIII	6.483	26	4.964	755	270	468
IX	4.667	10	3.376	554	216	511
X	6.515	7	4.646	731	336	795
XI	4.768	5	3.640	503	172	448
XII	5.586	1	4.301	547	197	540
Sveukupno	60.147	106	44.339	6.488	2.740	6.474
PGDP	165	0	121	18	8	18
Udjel (%)	100,00	0,00	73,33	10,91	4,85	10,91
PLDP	186	1	139	20	9	17
Udjel (%)	100,00	0,54	74,73	10,75	4,84	9,14

AC Zagreb (istok) - Lipovac 2019.

IZ LA Z : NP NOVSKA (BM 3305)									
UKUPNI MJESEČNI PROMJET									
Mjesec	Skupina vozila								
	Ukupno	IA	I	II	III	IV	IX	IX	IX
I	30.201	2	24.061	2.251	1.016	2.871
II	31.675	3	25.258	2.431	981	3.002
III	38.763	32	31.513	3.016	1.163	3.039
IV	51.697	96	43.534	3.432	1.406	3.229
V	42.446	164	34.545	3.288	1.310	3.139
VI	45.444	260	37.548	3.289	1.335	3.012
VII	59.885	254	50.859	3.849	1.454	3.469
VIII	57.220	238	49.254	3.517	1.356	2.855
IX	43.529	127	35.160	3.477	1.348	3.417
X	50.915	54	41.630	3.766	1.448	4.017
XI	38.965	13	31.405	3.089	1.159	3.299
XII	49.691	7	42.946	3.079	1.170	2.489
Sveukupno	540.431	1.250	447.713	38.484	15.146	37.838
PGDP	1.481	3	1.228	105	41	104
Udjel (%)	100,00	0,20	82,92	7,09	2,77	7,02
PLDP	1.889	8	1.615	119	45	102
Udjel (%)	100,00	0,42	85,50	6,30	2,38	5,40

IZ LA Z : NP OKUČANI (BM 3409)									
UKUPNI MJESEČNI PROMJET									
Mjesec	Skupina vozila								
	Ukupno	IA	I	II	III	IV	IX	IX	IX
I	52.308	1	42.019	2.899	2.302	5.087
II	54.746	2	43.058	3.247	2.334	6.105
III	65.203	51	51.623	3.868	2.832	6.829
IV	78.818	132	65.091	4.342	2.833	6.420
V	72.321	566	58.309	4.186	2.909	6.351
VI	73.473	595	59.829	4.238	2.568	6.243
VII	88.302	531	73.419	4.801	2.582	6.969
VIII	87.942	656	74.529	4.190	2.474	6.093
IX	70.782	315	57.061	3.999	2.596	6.811
X	82.625	93	68.165	4.387	2.809	7.171
XI	65.524	13	53.236	3.660	2.455	6.160
XII	82.131	5	69.883	3.948	2.533	5.762
Sveukupno	874.175	2.960	716.222	47.765	31.227	76.001
PGDP	2.395	8	1.962	131	86	208
Udjel (%)	100,00	0,33	81,93	5,47	3,59	8,68
PLDP	2.843	19	2.386	145	82	211
Udjel (%)	100,00	0,67	83,93	5,10	2,88	7,42

IZ LA Z : NP NOVA GRADIŠKA (BM 3408)									
UKUPNI MJESEČNI PROMJET									
Mjesec	Skupina vozila								
	Ukupno	IA	I	II	III	IV	IX	IX	IX
I	29.853	2	22.481	3.097	1.854	2.419
II	29.682	10	22.391	3.273	1.698	2.310
III	35.573	42	26.843	3.854	1.970	2.864
IV	39.587	60	30.595	3.990	2.028	2.914
V	37.761	128	28.875	3.917	2.137	2.704
VI	37.320	178	28.396	3.633	2.061	3.052
VII	41.506	208	30.745	4.267	2.293	3.993
VIII	44.819	229	35.730	4.039	2.244	2.577
IX	40.636	121	30.878	4.237	2.224	3.176
X	43.311	45	32.803	4.481	2.312	3.670
XI	37.787	24	29.111	3.853	2.024	2.775
XII	41.506	7	33.412	3.722	1.973	2.392
Sveukupno	459.341	1.054	352.260	46.363	24.818	34.846
PGDP	1.258	3	965	127	68	95
Udjel (%)	100,00	0,24	76,70	10,10	5,41	7,55
PLDP	1.392	7	1.072	134	73	106
Udjel (%)	100,00	0,50	77,02	9,63	5,24	7,61

IZ LA Z : NP LUŽANI (BM 3513)									
UKUPNI MJESEČNI PROMET									
Mjesec	Skupina vozila								
	Ukupno	IA	I	II	III	IV	IX	IX	IX
I	14.421	0	11.289	1.425	525	1.182
II	14.879	1	11.459	1.519	477	1.423
III	18.353	19	14.036	1.870	579	1.849
IV	20.762	23	16.212	1.953	629	1.945
V	19.586	69	15.075	1.856	710	1.876
VI	19.983	89	15.772	1.832	573	1.717
VII	22.196	80	16.977	2.131	633	2.375
VIII	24.811	108	19.919	2.052	650	2.082
IX	22.144	51	16.846	2.163	683	2.401
X	23.239	24	17.765	2.232	722	2.496
XI	20.596	18	15.968	2.050	560	2.000
XII	23.414	3	19.212	1.895	620	1.684
Sveukupno	244.384	485	190.530	22.978	7.361	23.030
PGDP	670	1	523	63	20	63
Udjel (%)	100,00	0,15	78,06	9,40	2,99	9,40
PLDP	758	3	595	67	21	72
Udjel (%)	100,00	0,40	78,49	8,84	2,77	9,50

IZ LA Z : NP SLAVONSKI BROD (zapad) (BM 3512)									
UKUPNI MJESEČNI PROMET									
Mjesec	Skupina vozila								
	Ukupno	IA	I	II	III	IV	IX	IX	IX
I	47.357	0	34.670	3.793	3.612	5.282
II	49.263	5	36.083	4.122	3.277	5.776
III	58.779	51	43.084	4.901	3.875	6.868
IV	73.580	133	57.490	5.416	3.972	6.569
V	63.689	409	46.991	5.107	4.150	7.032
VI	64.698	408	49.394	4.960	3.841	6.095
VII	78.052	354	61.065	5.555	4.185	6.893
VIII	80.441	457	64.528	5.303	4.219	5.934
IX	62.806	269	46.451	5.084	4.155	6.847
X	71.612	155	53.758	5.682	4.324	7.693
XI	57.621	17	42.398	4.676	3.879	6.651
XII	72.982	2	58.640	4.910	3.970	5.460
Sveukupno	780.880	2.260	594.552	59.509	47.459	77.100
PGDP	2.139	6	1.629	163	130	211
Udjel (%)	100,00	0,28	76,16	7,62	6,08	9,86
PLDP	2.556	13	2.025	175	136	207
Udjel (%)	100,00	0,51	79,22	6,85	5,32	8,10

IZ LA Z : NP VELIKA KOPANICA (BM 3610)									
UKUPNI MJESEČNI PROMET									
Mjesec	Skupina vozila								
	Ukupno	IA	I	II	III	IV	IX	IX	IX
I	32.207	1	24.793	2.813	2.352	2.248
II	31.072	6	23.500	2.791	2.303	2.472
III	36.554	36	27.282	3.386	2.607	3.243
IV	39.886	55	30.619	3.552	2.576	3.084
V	38.836	356	29.281	3.333	2.716	3.150
VI	36.537	257	28.163	2.949	2.473	2.695
VII	39.894	192	29.894	3.629	2.722	3.457
VIII	41.279	214	32.157	3.309	2.696	2.903
IX	39.763	164	30.247	3.332	2.722	3.298
X	42.519	97	31.838	3.689	2.906	3.989
XI	39.148	28	29.437	3.424	2.661	3.598
XII	40.743	2	32.458	3.009	2.591	2.683
Sveukupno	458.438	1.408	349.669	39.216	31.325	36.820
PGDP	1.256	4	958	107	86	101
Udjel (%)	100,00	0,32	76,27	8,52	6,85	8,04
PLDP	1.309	7	1.000	112	87	103
Udjel (%)	100,00	0,53	76,39	8,56	6,65	7,87

IZ LA Z : NP VELIKA KOPANICA (BM 3612)									
UKUPNI MJESEČNI PROMET									
Mjesec	Skupina vozila								
	Ukupno	IA	I	II	III	IV	IX	IX	IX
I	14.117	0	10.174	1.134	937	1.872
II	14.104	1	9.435	1.299	937	2.432
III	17.745	5	11.614	1.474	1.062	3.590
IV	20.690	53	15.012	1.660	995	2.970
V	18.400	63	12.706	1.482	1.136	3.013
VI	18.810	119	13.793	1.403	949	2.546
VII	28.637	181	21.224	1.949	1.187	4.096
VIII	32.657	184	25.187	1.940	1.200	4.146
IX	24.335	99	16.732	1.725	1.411	4.368
X	27.577	26	18.648	1.994	1.578	5.331
XI	23.838	6	15.794	1.844	1.442	4.752
XII	28.457	2	21.336	1.693	1.391	4.035
Sveukupno	269.367	739	191.655	19.597	14.225	43.151
PGDP	738	2	525	54	39	118
Udjel (%)	100,00	0,27	71,14	7,32	5,28	15,99
PLDP	989	6	748	63	39	133
Udjel (%)	100,00	0,61	75,63	6,37	3,94	13,45

Tablica 4.4.7.

PROLAZAK VOZILA NA NAPLATNIM POSTAJAMA /nastavak/

AC Zagreb (istok) - Lipovac 2019.

IZLAZ : NP BABINA GREDA (BM 3713)									
UKUPNI MJESEČNI PROMJET									
Mjesec	Skupina vozila								
	Ukupno	IA	I	II	III	IV	IX	IX	IX
I	18.288	0	13.453	943	728	3.164
II	18.536	3	12.822	1.038	656	4.017
III	22.637	22	15.573	1.255	805	4.982
IV	27.691	52	20.839	1.431	956	4.413
V	24.486	119	17.359	1.360	913	4.735
VI	24.473	249	18.300	1.327	931	3.666
VII	21.891	105	17.414	1.193	676	2.503
VIII	19.914	76	16.539	1.102	604	1.593
IX	17.463	81	14.113	1.010	471	1.788
X	18.894	25	15.399	1.153	488	1.829
XI	16.951	8	13.564	1.155	441	1.783
XII	18.389	0	15.807	1.007	387	1.188
Sveukupno	249.613	740	191.182	13.974	8.056	35.661
PGDP	684	2	524	38	22	98
Udjel (%)	100,00	0,29	76,60	5,56	3,22	14,33
PLDP	674	3	547	37	21	66
Udjel (%)	100,00	0,45	81,15	5,49	3,12	9,79

IZLAZ : NP ŽUPANIJA (BM 3715)									
UKUPNI MJESEČNI PROMJET									
Mjesec	Skupina vozila								
	Ukupno	IA	I	II	III	IV	IX	IX	IX
I	43.477	0	28.246	3.074	1.884	10.273
II	48.715	6	29.696	3.347	1.936	13.730
III	58.566	28	36.239	4.090	2.329	15.880
IV	78.405	121	55.922	4.453	2.463	15.446
V	63.863	438	40.944	4.125	2.623	15.733
VI	65.136	294	43.745	3.862	2.372	14.863
VII	87.128	308	62.663	4.626	2.550	16.981
VIII	87.975	392	68.010	4.361	2.469	12.743
IX	64.676	232	42.289	4.098	2.495	15.562
X	74.253	78	49.995	4.508	2.651	17.021
XI	60.992	23	38.483	3.999	2.758	15.729
XII	78.774	3	57.820	4.076	2.499	14.376
Sveukupno	811.960	1.923	554.052	48.619	29.029	178.337
PGDP	2.225	5	1.518	133	80	489
Udjel (%)	100,00	0,22	68,22	5,98	3,60	21,98
PLDP	2.824	11	2.108	145	81	479
Udjel (%)	100,00	0,39	74,65	5,13	2,87	16,96

IZLAZ : NP SPAČVA (BM 3720)									
UKUPNI MJESEČNI PROMJET									
Mjesec	Skupina vozila								
	Ukupno	IA	I	II	III	IV	IX	IX	IX
I	6.386	0	4.961	599	150	676
II	6.541	4	5.064	639	106	728
III	7.604	6	5.867	747	155	829
IV	8.793	13	6.876	828	167	909
V	8.590	58	6.385	811	160	1.176
VI	7.884	58	6.247	713	138	728
VII	9.491	46	7.657	684	170	934
VIII	9.907	48	8.089	712	220	838
IX	8.647	40	6.793	627	158	1.029
X	9.020	14	7.174	738	149	945
XI	8.137	1	6.317	653	159	1.007
XII	10.766	1	8.927	646	178	1.014
Sveukupno	101.766	289	80.357	8.397	1.910	10.813
PGDP	279	1	220	23	5	30
Udjel (%)	100,00	0,36	78,86	8,24	1,79	10,75
PLDP	313	2	253	23	6	29
Udjel (%)	100,00	0,64	80,82	7,35	1,92	9,27

IZLAZ : NP LIPOVAC (BM 3808)									
UKUPNI MJESEČNI PROMJET									
Mjesec	Skupina vozila								
	Ukupno	IA	I	II	III	IV	IX	IX	IX
I	74.220	1	53.209	3.743	2.780	14.487
II	78.830	6	56.770	3.861	2.392	15.801
III	93.364	32	67.413	4.626	2.903	18.390
IV	118.692	273	92.985	5.784	3.329	16.321
V	111.714	617	84.373	5.499	3.377	17.848
VI	112.194	905	86.064	5.535	3.074	16.616
VII	227.165	902	195.807	8.350	3.829	18.277
VIII	168.324	1.212	140.590	7.043	4.066	15.413
IX	105.582	625	80.086	4.842	3.581	16.448
X	111.979	156	85.170	5.043	3.555	18.055
XI	91.503	25	67.717	4.096	3.028	16.637
XII	132.180	2	108.306	5.050	3.355	15.467
Sveukupno	1.425.747	4.756	1.118.490	63.472	39.269	199.760
PGDP	3.906	13	3.064	174	108	547
Udjel (%)	100,00	0,33	78,46	4,45	2,76	14,00
PLDP	6.379	34	5.427	248	127	543
Udjel (%)	100,00	0,53	85,08	3,89	1,99	8,51

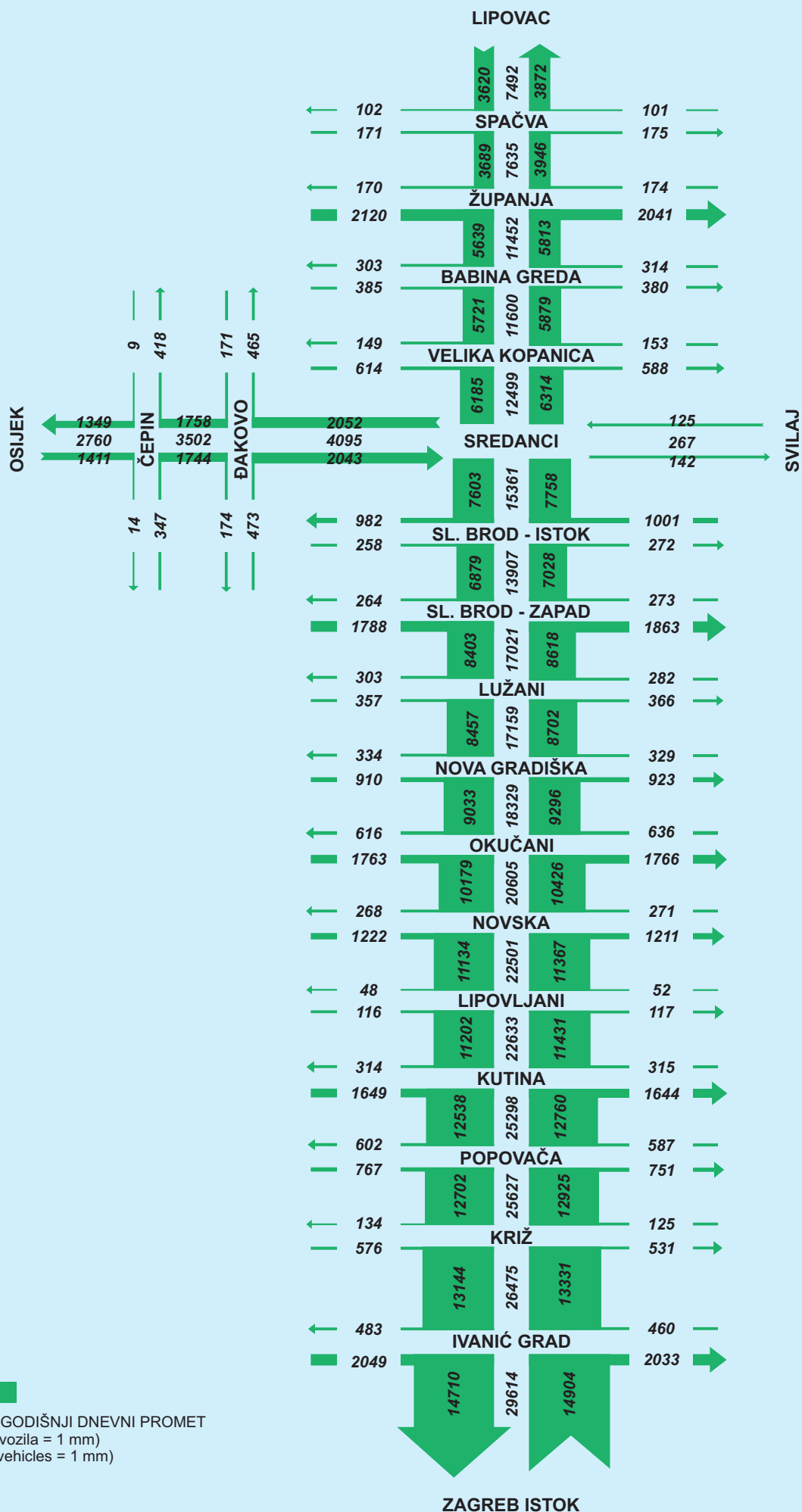
... Nema podataka

IZ LAZ : NP OSJEK (BM 2516)									
UKUPNI MJESEČNI PROMET									
Mjesec	Skupina vozila								
	Ukupno	IA	I	II	III	IV	IX	IX	IX
I	30.752	0	24.235	1.833	697	3.987
II	30.645	3	23.790	1.961	657	4.234
III	36.925	18	28.068	2.482	871	5.486
IV	41.101	71	32.368	2.529	977	5.156
V	41.699	316	32.297	2.680	1.120	5.286
VI	41.219	478	32.281	2.621	1.035	4.804
VII	47.333	363	37.569	3.054	950	5.397
VIII	52.860	366	44.187	3.031	881	4.395
IX	44.870	328	35.437	2.833	1.036	5.236
X	44.867	99	34.882	3.158	1.059	5.669
XI	39.777	24	31.193	2.679	931	4.950
XII	41.686	3	33.584	2.416	853	4.830
Sveukupno	493.734	2.069	389.891	31.277	11.067	59.430
PGDP	1.353	6	1.068	86	30	163
Udjel (%)	100,00	0,44	78,93	6,36	2,22	12,05
PLDP	1.616	12	1.318	98	30	158
Udjel (%)	100,00	0,74	81,56	6,06	1,86	9,78

IZ LAZ : NP ČEPIN (BM 2514)									
UKUPNI MJESEČNI PROMET									
Mjesec	Skupina vozila								
	Ukupno	IA	I	II	III	IV	IX	IX	IX
I	10.438	0	6.781	989	782	1.886
II	10.570	4	7.072	958	683	1.853
III	12.273	12	7.919	1.136	901	2.305
IV	13.312	19	8.990	1.129	933	2.241
V	13.391	68	8.878	1.295	994	2.156
VI	13.921	75	9.647	1.186	948	2.065
VII	15.047	47	10.074	1.390	1.024	2.512
VIII	16.296	60	12.128	1.179	939	1.990
IX	14.077	62	9.624	1.234	911	2.246
X	14.862	16	9.788	1.449	1.045	2.564
XI	12.959	3	8.584	1.315	930	2.127
XII	13.072	4	9.170	1.112	887	1.899
Sveukupno	160.218	370	108.655	14.372	10.977	25.844
PGDP	439	1	298	39	30	71
Udjel (%)	100,00	0,23	67,89	8,88	6,83	16,17
PLDP	506	2	358	41	32	73
Udjel (%)	100,00	0,40	70,75	8,10	6,32	14,43

IZ LAZ : NP ĐAKOVO (BM 3619)									
UKUPNI MJESEČNI PROMET									
Mjesec	Skupina vozila								
	Ukupno	IA	I	II	III	IV	IX	IX	IX
I	15.292	0	11.213	1.465	1.020	1.594
II	15.077	3	10.984	1.505	898	1.687
III	18.594	5	13.230	1.829	1.069	2.461
IV	20.715	41	15.369	1.870	1.207	2.228
V	19.533	134	14.365	1.819	1.214	2.001
VI	19.696	178	14.789	1.761	1.156	1.812
VII	21.812	72	16.373	1.950	1.322	2.095
VIII	22.190	59	17.336	1.865	1.174	1.756
IX	20.502	61	15.337	1.966	1.239	1.899
X	21.664	33	15.933	2.147	1.309	2.242
XI	19.284	3	14.520	1.899	1.111	1.751
XII	20.926	1	16.310	1.824	1.108	1.683
Sveukupno	235.285	590	175.759	21.900	13.827	23.209
PGDP	645	2	481	60	38	64
Udjel (%)	100,00	0,31	74,58	9,30	5,89	9,92
PLDP	710	2	544	62	40	62
Udjel (%)	100,00	0,28	76,63	8,73	5,63	8,73

IZ LAZ : NP SVILAJ (BM 3630)									
UKUPNI MJESEČNI PROMET									
Mjesec	Skupina vozila								
	Ukupno	IA	I	II	III	IV	IX	IX	IX
I	3.530	0	2.655	456	173	246
II	3.552	0	2.575	488	141	348
III	4.189	2	3.008	538	141	500
IV	4.526	7	3.356	550	210	403
V	4.088	31	2.926	555	173	403
VI	4.243	42	3.182	463	169	387
VII	5.047	33	3.813	525	170	506
VIII	5.348	25	4.223	520	179	401
IX	4.306	10	3.299	532	163	302
X	4.605	3	3.348	610	164	480
XI	4.509	11	3.172	595	167	564
XII	4.499	2	3.588	482	132	295
Sveukupno	52.442	166	39.145	6.314	1.982	4.835
PGDP	144	0	109	17	5	13
Udjel (%)	100,00	0,00	75,69	11,81	3,47	9,03
PLDP	168	1	129	17	6	15
Udjel (%)	100,00	0,60	76,78	10,12	3,57	8,93




Slika 7. PROMET NA AUTOCESTAMA A3 (ODSJEČAK ZAGREB ISTOK - LIPOVAC) I A5 (ODSJEČAK OSIJEK - SVILAJ) AC - 2019

AUTOCESTA

GORIČAN-ZAGREB (IVANJA REKA)

/ODSJEČAK GORIČAN-SVETA HELENA/



SVI IZLAZI : Autocesta GORIČAN - ZAGREB									
UKUPNI MJESEČNI PROMET									
Mjesec	Skupina vozila								
	Ukupno	IA	I	II	III	IV	IX		
I	379.083	24	278.402	30.734	19.402	50.521	...		
II	380.781	68	274.966	32.667	18.664	54.416	...		
III	457.496	381	325.764	38.874	24.260	68.217	...		
IV	484.725	1.317	344.613	41.754	26.506	70.535	...		
V	503.444	2.335	354.306	44.599	29.035	73.169	...		
VI	578.785	4.782	439.489	46.476	28.051	59.987	...		
VII	803.016	3.779	633.743	62.053	31.246	72.195	...		
VIII	867.893	4.451	717.636	60.661	28.407	56.738	...		
IX	590.702	3.198	445.284	50.210	28.531	63.479	...		
X	524.466	1.220	378.734	48.834	27.680	67.998	...		
XI	468.881	96	342.954	39.941	23.667	62.223	...		
XII	463.768	54	354.408	35.773	22.519	51.014	...		
Sveukupno	6.503.040	21.705	4.890.299	532.576	307.968	750.492	...		
PGDP	17.817	59	13.399	1.459	844	2.056	...		
Udjel (%)	100,00	0,33	75,20	8,19	4,74	11,54	...		
PLDP	26.950	133	21.796	1.979	962	2.080	...		
Udjel (%)	100,00	0,49	80,88	7,34	3,57	7,72	...		

IZLAZ : NP GORIČAN (BM 1301)									
UKUPNI MJESEČNI PROMET									
Mjesec	Skupina vozila								
	Ukupno	IA	I	II	III	IV	IX		
I	15.911	2	7.901	1.575	833	5.600	...		
II	16.222	2	7.590	1.789	831	6.010	...		
III	23.844	36	11.206	2.451	1.327	8.824	...		
IV	30.412	364	16.348	2.876	1.652	9.172	...		
V	35.044	815	18.148	3.535	2.180	10.366	...		
VI	64.823	1.651	45.625	5.359	2.838	9.350	...		
VII	156.943	1.299	131.644	10.437	3.341	10.222	...		
VIII	203.853	1.560	177.882	13.316	3.315	7.780	...		
IX	78.303	1.192	59.298	6.275	2.551	8.987	...		
X	30.864	372	16.609	3.214	1.703	8.966	...		
XI	22.740	13	10.766	2.338	1.186	8.437	...		
XII	21.782	3	11.359	1.920	1.297	7.203	...		
Sveukupno	700.741	7.309	514.376	55.085	23.054	100.917	...		
PGDP	1.920	20	1.410	151	63	276	...		
Udjel (%)	100,00	1,04	73,44	7,86	3,28	14,38	...		
PLDP	5.819	46	4.993	383	107	290	...		
Udjel (%)	100,00	0,79	85,81	6,58	1,84	4,98	...		

IZLAZ : NP ČAKOVEC (BM 1304)									
UKUPNI MJESEČNI PROMET									
Mjesec	Skupina vozila								
	Ukupno	IA	I	II	III	IV	IX		
I	32.998	0	23.956	2.966	1.533	4.543	...		
II	32.591	4	23.225	3.145	1.534	4.683	...		
III	38.165	37	27.579	3.532	1.740	5.277	...		
IV	39.308	48	28.560	3.599	1.901	5.200	...		
V	41.071	165	29.744	3.819	1.994	5.349	...		
VI	42.269	376	31.854	3.575	1.913	4.551	...		
VII	51.588	242	39.232	4.566	2.071	5.477	...		
VIII	53.157	255	42.894	4.093	1.845	4.070	...		
IX	44.592	183	33.724	4.081	1.933	4.671	...		
X	44.223	60	32.451	4.272	2.037	5.403	...		
XI	40.551	9	29.951	3.604	1.652	5.335	...		
XII	39.412	9	30.364	3.207	1.717	4.115	...		
Sveukupno	499.925	1.388	373.534	44.459	21.870	58.674	...		
PGDP	1.370	4	1.023	122	60	161	...		
Udjel (%)	100,00	0,29	74,67	8,91	4,38	11,75	...		
PLDP	1.689	8	1.324	140	63	154	...		
Udjel (%)	100,00	0,47	78,39	8,29	3,73	9,12	...		

IZLAZ : NP LUDBREG (BM 1211)									
UKUPNI MJESEČNI PROMET									
Mjesec	Skupina vozila								
	Ukupno	IA	I	II	III	IV	IX		
I	23.487	0	16.229	1.559	993	4.706	...		
II	23.815	9	15.435	1.683	1.013	5.675	...		
III	28.256	40	18.235	2.115	1.292	6.574	...		
IV	29.360	40	19.073	2.308	1.360	6.579	...		
V	31.658	38	20.165	2.569	1.591	7.295	...		
VI	29.319	87	19.496	2.179	1.456	6.101	...		
VII	31.591	75	19.566	2.570	1.597	7.783	...		
VIII	31.163	120	21.348	2.272	1.402	6.021	...		
IX	31.825	55	20.734	2.522	1.438	7.076	...		
X	31.991	32	20.359	2.682	1.489	7.429	...		
XI	29.530	8	19.580	2.260	1.273	6.409	...		
XII	29.077	8	20.770	2.019	1.183	5.097	...		
Sveukupno	351.072	512	230.990	26.738	16.087	76.745	...		
PGDP	962	1	634	73	44	210	...		
Udjel (%)	100,00	0,10	65,91	7,59	4,57	21,83	...		
PLDP	1.012	3	660	78	48	223	...		
Udjel (%)	100,00	0,30	65,21	7,71	4,74	22,04	...		

IZLAZ : NP VARAŽDIN (BM 1214)									
UKUPNI MJESEČNI PROMET									
Mjesec	Skupina vozila								
	Ukupno	IA	I	II	III	IV	IX	IX	IX
I	109.466	3	85.381	7.229	5.064	11.789
II	106.928	22	82.130	7.589	4.824	12.363
III	125.942	74	94.192	9.002	6.703	15.971
IV	129.317	95	96.453	9.264	7.106	16.399
V	130.497	225	97.607	9.359	7.467	15.839
VI	127.341	548	99.109	8.725	6.467	12.492
VII	136.682	376	103.839	10.254	7.080	15.133
VIII	150.405	426	122.336	9.536	6.338	11.769
IX	138.881	319	108.575	10.293	6.906	12.788
X	138.950	176	107.156	10.993	7.006	13.619
XI	129.984	19	102.651	9.145	6.248	11.921
XII	127.172	9	102.730	8.396	5.818	10.219
Sveukupno	1.551.565	2.292	1.202.159	109.785	77.027	160.302
PGDP	4.251	6	3.294	301	211	439
Udjel (%)	100,00	0,14	77,49	7,08	4,96	10,33
PLDP	4.630	13	3.648	319	216	434
Udjel (%)	100,00	0,28	78,79	6,89	4,67	9,37

IZLAZ : NP VARAŽDINSKE TOPLICE (BM 1218)									
UKUPNI MJESEČNI PROMET									
Mjesec	Skupina vozila								
	Ukupno	IA	I	II	III	IV	IX	IX	IX
I	32.086	1	28.573	1.881	851	780
II	31.267	5	27.603	1.983	760	916
III	35.997	22	31.614	2.370	881	1.110
IV	35.171	42	30.559	2.524	921	1.125
V	36.830	45	31.950	2.757	1.023	1.055
VI	35.969	76	31.720	2.300	884	989
VII	37.236	119	32.334	2.541	1.046	1.196
VIII	38.317	82	33.833	2.421	871	1.110
IX	37.605	43	33.099	2.534	934	995
X	39.278	34	33.880	3.198	1.010	1.156
XI	37.463	7	32.943	2.526	892	1.095
XII	36.243	7	32.324	2.321	771	820
Sveukupno	433.462	483	380.432	29.356	10.844	12.347
PGDP	1.188	1	1.043	80	30	34
Udjel (%)	100,00	0,08	87,80	6,73	2,53	2,86
PLDP	1.219	3	1.068	80	31	37
Udjel (%)	100,00	0,25	87,61	6,56	2,54	3,04

IZLAZ : NP NOVI MAROF (BM 1224)									
UKUPNI MJESEČNI PROMET									
Mjesec	Skupina vozila								
	Ukupno	IA	I	II	III	IV	IX	IX	IX
I	14.394	3	10.861	1.632	862	1.036
II	14.890	3	11.174	1.677	777	1.259
III	19.310	17	12.771	1.927	1.213	3.382
IV	21.238	37	13.204	2.024	1.352	4.621
V	20.896	19	12.943	2.072	1.325	4.537
VI	19.474	62	13.104	1.821	1.263	4.373
VII	22.217	57	14.020	2.316	1.451	4.373
VIII	20.876	66	14.600	1.897	1.270	3.043
IX	21.606	79	14.855	2.257	1.301	3.114
X	23.159	37	15.941	2.504	1.319	3.358
XI	19.953	2	13.431	2.083	1.102	3.335
XII	18.731	3	13.934	1.863	980	1.951
Sveukupno	236.744	385	160.838	24.073	14.215	37.233
PGDP	649	1	441	66	39	102
Udjel (%)	100,00	0,15	67,95	10,17	6,01	15,72
PLDP	695	2	461	68	44	120
Udjel (%)	100,00	0,29	66,33	9,78	6,33	17,27

IZLAZ : NP BREZNIČKI HUM (BM 1227)									
UKUPNI MJESEČNI PROMET									
Mjesec	Skupina vozila								
	Ukupno	IA	I	II	III	IV	IX	IX	IX
I	12.047	0	8.120	1.464	971	1.492
II	12.698	0	8.453	1.582	963	1.700
III	14.944	6	10.200	1.824	1.199	1.715
IV	14.821	20	10.213	1.795	1.195	1.598
V	15.777	16	10.731	1.908	1.326	1.796
VI	15.389	56	10.793	1.699	1.250	1.991
VII	16.549	46	11.130	2.108	1.426	1.839
VIII	16.119	51	11.419	1.758	1.217	1.674
IX	17.134	34	11.724	2.036	1.267	2.073
X	18.158	56	12.180	2.275	1.410	2.237
XI	15.821	6	10.671	2.025	1.223	1.896
XII	15.226	0	10.985	1.602	1.079	1.560
Sveukupno	184.683	291	126.619	22.076	14.526	21.171
PGDP	506	1	347	60	40	58
Udjel (%)	100,00	0,20	68,57	11,86	7,91	11,46
PLDP	527	2	363	62	43	57
Udjel (%)	100,00	0,38	68,88	11,76	8,16	10,82

Tablica 4.4.9.

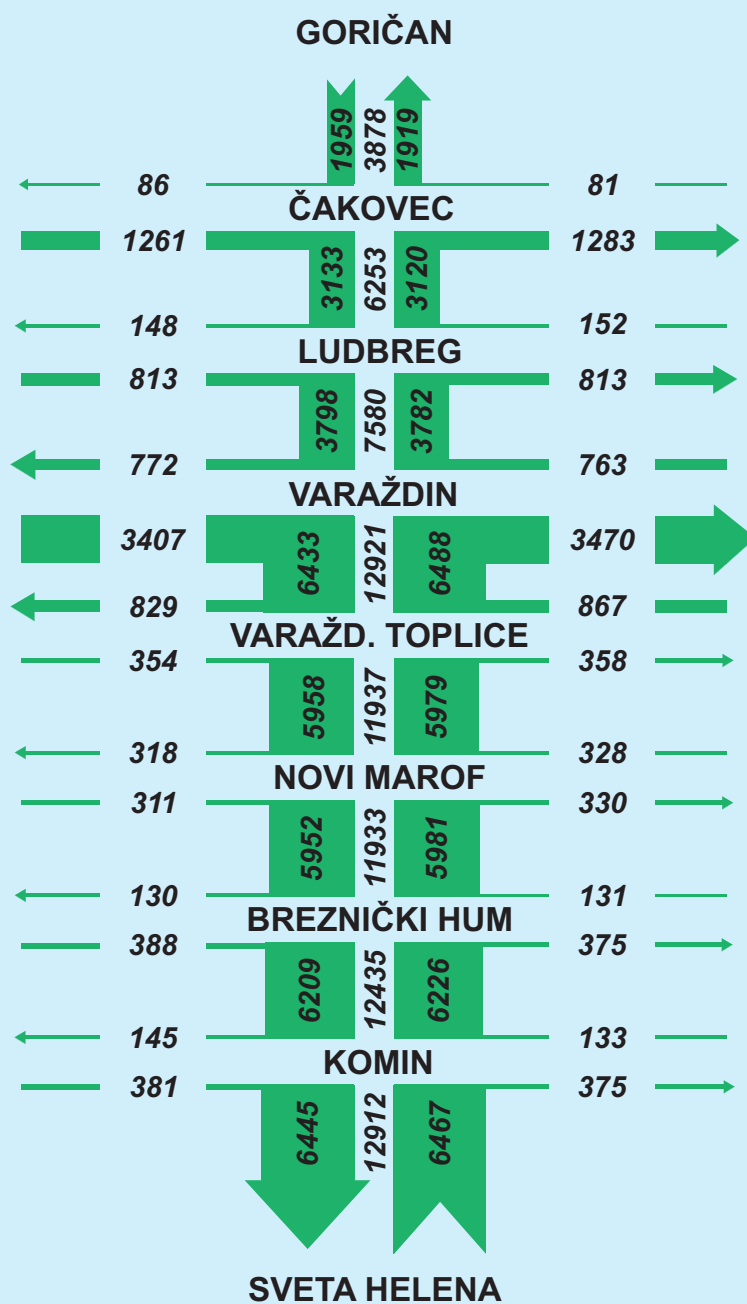
PROLAZAK VOZILA NA NAPLATNIM POSTAJAMA /nastavak/

AC Goričan - Zagreb 2019.

I Z L A Z : NP KOMIN (BM 2001)									
UKUPNI MJESEČNI PROMET									
Mjesec	Skupina vozila								
	Ukupno	IA	I	II	III	IV	IX		
I	12.163	4	8.346	1.152	1.036	1.625	...		
II	12.519	2	8.327	1.219	948	2.023	...		
III	15.698	12	10.574	1.487	1.050	2.575	...		
IV	15.880	12	10.234	1.679	1.168	2.787	...		
V	17.350	30	10.935	1.719	1.295	3.371	...		
VI	16.197	53	11.139	1.465	1.200	2.340	...		
VII	16.665	49	10.593	1.652	1.369	3.002	...		
VIII	16.761	47	11.687	1.400	1.177	2.450	...		
IX	17.306	26	11.533	1.695	1.291	2.761	...		
X	18.239	31	11.961	1.847	1.310	3.090	...		
XI	15.864	1	10.585	1.507	1.147	2.624	...		
XII	15.356	0	10.876	1.344	1.075	2.061	...		
Sveukupno	189.998	267	126.790	18.166	14.066	30.709	...		
PGDP	521	1	347	50	39	84	...		
Udjel (%)	100,00	0,19	66,60	9,60	7,49	16,12	...		
PLDP	539	2	359	49	41	88	...		
Udjel (%)	100,00	0,37	66,60	9,09	7,61	16,33	...		

... Nema podataka

I Z L A Z : NP SVETA HELENA (BM 2005)									
UKUPNI MJESEČNI PROMET									
Mjesec	Skupina vozila								
	Ukupno	IA	I	II	III	IV	IX		
I	126.531	11	89.035	11.276	7.259	18.950	...		
II	129.851	21	91.029	12.000	7.014	19.787	...		
III	155.340	137	109.393	14.166	8.855	22.789	...		
IV	169.218	659	119.969	15.685	9.851	23.054	...		
V	174.321	982	122.083	16.861	10.834	23.561	...		
VI	228.004	1.873	176.649	19.353	10.780	19.349	...		
VII	333.545	1.516	271.385	25.609	11.865	23.170	...		
VIII	337.242	1.844	281.637	23.968	10.972	18.821	...		
IX	203.450	1.267	151.742	18.517	10.910	21.014	...		
X	179.604	422	128.197	17.849	10.396	22.740	...		
XI	156.975	31	112.376	14.453	8.944	21.171	...		
XII	160.769	15	121.066	13.101	8.599	17.988	...		
Sveukupno	2.354.850	8.778	1.774.561	202.838	116.279	252.394	...		
PGDP	6.452	24	4.862	556	319	691	...		
Udjel (%)	100,00	0,37	75,36	8,62	4,94	10,71	...		
PLDP	10.819	54	8.920	800	368	677	...		
Udjel (%)	100,00	0,50	82,45	7,39	3,40	6,26	...		




1004

PROSJEČNI GODIŠNJI DNEVNI PROMET
(PGDP 500 vozila = 1 mm)
(AADT 500 vehicles = 1 mm)

AUTOCESTE
KANFANAR-PAZIN-MATULJI
UMAG-KANFANAR-PULA
ZAGREB-SISAK /ODSJEČAK MRACLIN-LEKENIK/

NAPLATNE POSTAJE
RUPA, KRČKI MOST



Tablica 4.4.10. PROLAZAK VOZILA NA NAPLATNIM POSTAJAMA

Mjesec	SVI IZLAZI : Autoceste KANFANAR - UČKA I UMAG - PULA											
	UKUPNI MJESEČNI PROMET											
	Skupina vozila											
	Ukupno	IA	I	II	III	IV	IX					
I	512.399	165	417.353	42.228	25.941	26.712	...					
II	536.302	478	432.130	47.429	27.319	28.946	...					
III	662.597	1.704	533.612	58.301	34.380	34.600	...					
IV	814.297	2.469	653.186	77.196	42.684	38.772	...					
V	910.941	4.325	725.116	89.869	48.980	42.651	...					
VI	1.221.378	13.742	981.512	133.688	53.143	39.293	...					
VII	1.492.101	10.726	1.227.194	152.190	55.248	46.743	...					
VIII	1.613.388	15.115	1.347.550	162.258	51.053	37.412	...					
IX	1.089.369	8.435	872.152	117.359	50.600	40.823	...					
X	793.843	3.129	635.836	68.986	42.487	43.405	...					
XI	605.055	501	490.123	49.485	31.454	33.492	...					
XII	592.826	322	487.919	45.796	29.283	29.506	...					
Sveukupno	10.844.496	61.111	8.803.683	1.044.775	492.572	442.355	...					
PGDP	29.711	167	24.120	2.862	1.350	1.212	...					
Udjel (%)	100,00	0,56	81,19	9,63	4,54	4,08	...					
PLDP	50.089	417	41.528	5.072	1.715	1.357	...					
Udjel (%)	100,00	0,83	82,91	10,13	3,42	2,71	...					

Tablica 4.4.11. PROLAZAK VOZILA NA NAPLATNIM POSTAJAMA

Mjesec	SVI IZLAZI : Autocesta KANFANAR - UČKA											
	UKUPNI MJESEČNI PROMET											
	Skupina vozila											
	Ukupno	IA	I	II	III	IV	IX					
I	276.692	122	221.065	23.862	16.557	15.086	...					
II	280.592	325	221.646	25.752	16.971	15.898	...					
III	355.378	1.001	282.453	31.533	21.016	19.375	...					
IV	401.406	1.297	315.732	36.232	24.538	23.607	...					
V	439.262	2.213	339.983	41.406	27.817	27.843	...					
VI	505.858	6.300	397.848	48.462	27.632	25.616	...					
VII	593.385	4.586	474.593	54.476	28.951	30.779	...					
VIII	626.017	6.252	512.725	54.207	26.342	26.491	...					
IX	492.518	4.181	387.313	45.164	27.150	28.710	...					
X	418.165	1.759	326.089	34.527	25.409	30.381	...					
XI	328.113	292	257.642	27.752	20.259	22.168	...					
XII	320.049	172	256.161	25.961	18.565	19.190	...					
Sveukupno	5.037.435	28.500	3.993.250	449.334	281.207	285.144	...					
PGDP	13.801	78	10.941	1.231	770	781	...					
Udjel (%)	100,00	0,57	79,27	8,92	5,58	5,66	...					
PLDP	19.668	175	15.924	1.753	892	924	...					
Udjel (%)	100,00	0,89	80,96	8,91	4,54	4,70	...					

I ZLAZ : NP ŽMINI (BM 2742)

Mjesec	I ZLAZ : NP KANFANAR (BM 2740)											
	UKUPNI MJESEČNI PROMET											
	Skupina vozila											
	Ukupno	IA	I	II	III	IV	IX					
I	28.435	5	23.259	2.452	1.603	1.116	...					
II	25.317	10	20.750	2.122	1.375	1.060	...					
III	44.399	69	36.375	3.806	2.603	1.546	...					
IV	61.128	150	49.844	5.972	3.540	1.622	...					
V	69.164	276	54.363	7.459	4.288	2.778	...					
VI	97.764	1.159	77.592	11.223	4.765	3.025	...					
VII	119.924	834	98.286	12.699	4.874	3.231	...					
VIII	131.856	1.238	109.726	13.618	4.780	2.494	...					
IX	83.960	579	68.661	8.770	4.411	1.539	...					
X	54.804	181	45.468	4.001	3.297	1.857	...					
XI	37.211	20	31.105	2.708	2.162	1.216	...					
XII	35.751	11	30.047	2.427	1.973	1.293	...					
Sveukupno	789.713	4.532	645.476	77.257	39.671	22.777	...					
PGDP	2.164	12	1.769	212	109	62	...					
Udjel (%)	100,00	0,55	81,74	9,80	5,04	2,87	...					
PLDP	4.061	33	3.356	424	156	92	...					
Udjel (%)	100,00	0,81	82,64	10,44	3,84	2,27	...					

I ZLAZ : NP ŽMINI (BM 2742)

Mjesec	I ZLAZ : NP ŽMINI (BM 2742)											
	UKUPNI MJESEČNI PROMET											
	Skupina vozila											
	Ukupno	IA	I	II	III	IV	IX					
I	13.961	2	10.132	1.492	961	1.374	...					
II	14.836	8	10.633	1.672	1.088	1.435	...					
III	17.091	26	12.587	1.927	1.187	1.364	...					
IV	19.151	25	13.846	2.204	1.462	1.614	...					
V	20.630	50	15.194	2.296	1.488	1.602	...					
VI	25.560	173	19.400	2.758	1.705	1.524	...					
VII	31.210	114	24.505	3.136	1.874	1.581	...					
VIII	32.464	198	26.467	2.816	1.703	1.280	...					
IX	22.606	109	17.776	2.149	1.503	1.069	...					
X	19.036	55	14.434	1.921	1.387	1.239	...					
XI	15.374	6	11.815	1.577	1.014	962	...					
XII	16.092	7	12.634	1.445	1.052	954	...					
Sveukupno	248.011	773	189.423	25.393	16.424	15.998	...					
PGDP	679	2	518	70	45	44	...					
Udjel (%)	100,00	0,29	76,29	10,31	6,63	6,48	...					
PLDP	1.027	5	822	96	58	46	...					
Udjel (%)	100,00	0,49	80,03	9,35	5,65	4,48	...					

IZLAZ : NP ROGOVIĆI (BM 2744)												
UKUPNI MJESEČNI PROMJET												
Mjesec	Skupina vozila											
	Ukupno	IA	I	II	III	IV	IX					
I	39.175	19	31.571	3.198	2.783	1.604	...					
II	39.359	40	31.489	3.422	2.797	1.611	...					
III	48.701	143	38.508	4.166	3.408	2.476	...					
IV	51.823	118	39.404	4.590	3.764	3.947	...					
V	56.640	206	42.066	5.000	4.351	5.017	...					
VI	57.954	547	43.260	5.272	4.139	4.736	...					
VII	63.406	427	47.369	5.697	4.552	5.361	...					
VIII	60.967	522	46.882	4.769	3.955	4.839	...					
IX	53.200	320	39.988	4.355	3.832	4.705	...					
X	52.338	156	39.361	4.040	3.769	5.012	...					
XI	43.761	30	33.309	3.674	3.171	3.577	...					
XII	41.190	19	32.316	3.164	2.922	2.769	...					
Sveukupno	608.514	2.547	465.523	51.347	43.443	45.654	...					
PGDP	1.667	7	1.275	141	119	125	...					
Udjel (%)	100,00	0,42	76,48	8,46	7,14	7,50	...					
PLDP	2.006	15	1.520	169	137	165	...					
Udjel (%)	100,00	0,75	75,77	8,42	6,83	8,23	...					

IZLAZ : NP IVOLI (BM 2746)												
UKUPNI MJESEČNI PROMJET												
Mjesec	Skupina vozila											
	Ukupno	IA	I	II	III	IV	IX					
I	19.028	5	15.847	1.747	1.012	417	...					
II	19.787	8	16.245	1.917	1.068	549	...					
III	23.191	39	18.370	2.132	1.098	1.552	...					
IV	26.449	76	20.385	2.513	1.336	2.139	...					
V	27.474	125	20.484	2.543	1.499	2.823	...					
VI	26.426	250	19.764	2.607	1.563	2.242	...					
VII	29.184	259	22.162	2.936	1.646	2.181	...					
VIII	27.775	287	20.753	2.581	1.500	2.654	...					
IX	29.433	175	21.527	2.869	1.622	3.240	...					
X	28.727	103	20.977	2.841	1.635	3.171	...					
XI	24.131	13	18.951	2.304	1.478	1.385	...					
XII	23.279	13	18.438	2.204	1.289	1.335	...					
Sveukupno	304.884	1.353	233.903	29.194	16.746	23.688	...					
PGDP	835	4	640	80	46	65	...					
Udjel (%)	100,00	0,48	76,65	9,58	5,51	7,78	...					
PLDP	919	9	692	89	51	78	...					
Udjel (%)	100,00	0,98	75,30	9,68	5,55	8,49	...					

IZLAZ : NP CEROVlje (BM 2825)												
UKUPNI MJESEČNI PROMJET												
Mjesec	Skupina vozila											
	Ukupno	IA	I	II	III	IV	IX					
I	12.264	12	10.374	921	540	417	...					
II	12.740	15	10.492	1.242	637	354	...					
III	14.522	32	12.045	1.302	634	509	...					
IV	14.631	44	11.391	1.048	695	1.453	...					
V	16.533	46	12.482	1.197	836	1.972	...					
VI	15.608	122	12.330	1.200	773	1.183	...					
VII	18.922	108	13.787	1.540	986	2.501	...					
VIII	18.743	133	14.012	1.411	920	2.267	...					
IX	21.250	119	13.789	1.645	1.109	4.588	...					
X	22.503	56	14.239	1.741	1.301	5.166	...					
XI	17.530	11	11.659	1.532	1.212	3.116	...					
XII	15.784	14	11.119	1.418	992	2.241	...					
Sveukupno	201.030	712	147.719	16.197	10.635	25.767	...					
PGDP	551	2	405	44	29	71	...					
Udjel (%)	100,00	0,36	73,50	7,99	5,26	12,89	...					
PLDP	608	4	448	48	31	77	...					
Udjel (%)	100,00	0,66	73,69	7,89	5,10	12,66	...					

IZLAZ : NP LUPOGLAV (BM 2827)												
UKUPNI MJESEČNI PROMJET												
Mjesec	Skupina vozila											
	Ukupno	IA	I	II	III	IV	IX					
I	37.993	35	31.817	3.112	1.959	1.070	...					
II	38.498	91	31.669	3.581	2.112	1.045	...					
III	46.796	258	38.793	4.050	2.536	1.159	...					
IV	50.448	277	41.975	4.348	2.673	1.175	...					
V	56.060	448	46.253	4.795	3.007	1.557	...					
VI	65.424	1.389	53.811	6.046	2.866	1.312	...					
VII	75.283	837	63.052	6.770	3.056	1.568	...					
VIII	87.410	1.222	74.213	7.580	2.877	1.518	...					
IX	66.575	848	54.271	6.245	3.188	2.023	...					
X	54.070	464	44.322	4.612	2.915	1.757	...					
XI	44.170	80	36.748	3.524	2.295	1.523	...					
XII	44.640	41	37.338	3.575	2.232	1.454	...					
Sveukupno	667.367	5.990	554.262	58.238	31.716	17.161	...					
PGDP	1.828	16	1.518	160	87	47	...					
Udjel (%)	100,00	0,88	83,04	8,75	4,76	2,57	...					
PLDP	2.624	33	2.214	231	96	50	...					
Udjel (%)	100,00	1,26	84,37	8,80	3,66	1,91	...					

Tablica 4.4.11.

PROLAZAK VOZILA NA NAPLATNIM POSTAJAMA /nastavak/

AC Kanfanar - Učka 2019.

IZLAZ : NP VRANJA (BM 2829)									
UKUPNI MJESEČNI PROMET									
Mjesec	Skupina vozila								
	Ukupno	IA	I	II	III	IV	IX		
I	23.234	13	17.082	2.082	1.248	2.809	...		
II	23.326	47	16.809	1.847	1.383	3.240	...		
III	27.968	122	20.716	2.193	1.641	3.296	...		
IV	30.719	156	22.797	2.342	1.824	3.600	...		
V	31.837	207	23.351	2.832	1.907	3.540	...		
VI	37.852	501	29.130	3.049	1.921	3.251	...		
VII	43.644	407	34.034	3.298	1.977	3.928	...		
VIII	43.403	516	34.597	3.529	1.737	3.024	...		
IX	36.834	426	27.777	3.182	1.911	3.538	...		
X	31.316	152	22.849	2.682	1.819	3.814	...		
XI	25.631	38	18.425	2.189	1.578	3.401	...		
XII	25.414	18	18.862	2.153	1.510	2.871	...		
Sveukupno	381.178	2.603	286.429	31.378	20.456	40.312	...		
PGDP	1.044	7	785	86	56	110	...		
Udjel (%)	100,00	0,67	75,19	8,24	5,36	10,54	...		
PLDP	1.404	15	1.107	110	60	112	...		
Udjel (%)	100,00	1,07	78,85	7,83	4,27	7,98	...		

... Nema podataka

IZLAZ : NP TUNEL UČKA (BM 2812)									
UKUPNI MJESEČNI PROMET									
Mjesec	Skupina vozila								
	Ukupno	IA	I	II	III	IV	IX		
I	102.602	31	80.983	8.858	6.451	6.279	...		
II	106.729	106	83.559	9.949	6.511	6.604	...		
III	132.710	312	105.059	11.957	7.909	7.473	...		
IV	147.057	451	116.090	13.215	9.244	8.057	...		
V	160.924	855	125.790	15.284	10.441	8.554	...		
VI	179.270	2.159	142.561	16.307	9.900	8.343	...		
VII	211.812	1.600	171.398	18.400	9.986	10.428	...		
VIII	223.399	2.136	186.075	17.903	8.870	8.415	...		
IX	178.660	1.605	143.524	15.949	9.574	8.008	...		
X	155.371	592	124.439	12.689	9.286	8.365	...		
XI	120.305	94	95.630	10.244	7.349	6.988	...		
XII	117.899	49	95.407	9.575	6.595	6.273	...		
Sveukupno	1.836.738	9.990	1.470.515	160.330	102.116	93.787	...		
PGDP	5.032	27	4.029	439	280	257	...		
Udjel (%)	100,00	0,54	80,07	8,72	5,56	5,11	...		
PLDP	7.020	60	5.766	586	304	304	...		
Udjel (%)	100,00	0,85	82,14	8,35	4,33	4,33	...		

S V I I Z L A Z I : Autocesta UMAG - PULA									
UKUPNI MJESEČNI PROMJET									
Mjesec	Skupina vozila								
	Ukupno	IA	I	II	III	IV	IX	IX	IX
I	264.142	48	219.547	20.818	10.987	12.742
II	281.027	163	231.234	23.799	11.723	14.108
III	351.618	772	287.534	30.574	15.967	16.771
IV	474.019	1.322	387.298	46.926	21.686	16.787
V	540.843	2.388	439.496	55.922	25.451	17.586
VI	813.284	6.611	661.256	96.449	30.276	16.702
VII	1.018.640	6.974	850.887	110.413	31.171	19.195
VIII	1.119.227	10.101	944.551	121.669	29.491	13.415
IX	680.811	4.833	553.500	80.965	27.861	13.652
X	430.482	1.551	355.215	38.460	20.375	14.881
XI	314.153	229	263.586	24.441	13.357	12.540
XII	308.528	161	261.805	22.262	12.691	11.609
Sveukupno	6.596.774	37.143	5.455.909	672.698	251.036	179.988
PGDP	18.073	102	14.947	1.843	688	493
Udjel (%)	100,00	0,56	82,70	10,20	3,81	2,73
PLDP	34.482	275	28.960	3.743	978	526
Udjel (%)	100,00	0,80	83,98	10,85	2,84	1,53

I Z L A Z : NP UMAG (BM 2728)									
UKUPNI MJESEČNI PROMJET									
Mjesec	Skupina vozila								
	Ukupno	IA	I	II	III	IV	IX	IX	IX
I	49.069	10	41.283	3.022	1.183	3.571
II	49.209	24	40.090	3.664	1.333	4.098
III	66.328	215	53.868	5.604	1.984	4.657
IV	93.865	406	76.405	9.477	3.178	4.399
V	108.537	700	89.925	10.403	3.199	4.310
VI	197.632	2.896	158.266	27.354	5.140	3.976
VII	222.457	2.194	183.657	27.353	4.647	4.606
VIII	258.085	2.833	212.969	34.744	4.965	2.574
IX	170.827	1.719	133.719	26.959	4.829	3.601
X	81.031	446	66.277	7.835	2.733	3.740
XI	52.994	39	44.264	3.576	1.519	3.596
XII	50.037	17	42.586	3.052	1.347	3.035
Sveukupno	1.400.071	11.499	1.143.309	163.043	36.057	46.163
PGDP	3.836	32	3.132	447	99	126
Udjel (%)	100,00	0,83	81,66	11,65	2,58	3,28
PLDP	7.751	81	6.397	1.002	155	116
Udjel (%)	100,00	1,05	82,52	12,93	2,00	1,50

I Z L A Z : NP BUJE (BM 2730)									
UKUPNI MJESEČNI PROMJET									
Mjesec	Skupina vozila								
	Ukupno	IA	I	II	III	IV	IX	IX	IX
I	16.159	4	13.482	1.190	741	742
II	16.754	13	13.986	1.288	787	680
III	21.258	29	17.886	1.492	1.052	799
IV	26.148	58	21.877	2.094	1.304	815
V	29.328	96	24.666	2.283	1.492	791
VI	42.644	439	35.234	4.120	1.979	872
VII	56.991	346	47.673	5.612	2.154	1.206
VIII	70.638	528	59.617	7.158	2.192	1.143
IX	38.307	202	31.678	3.618	1.843	966
X	22.681	77	19.056	1.679	1.145	724
XI	18.613	19	15.938	1.276	783	597
XII	17.773	12	15.207	1.158	784	612
Sveukupno	377.294	1.823	316.300	32.968	16.256	9.947
PGDP	1.034	5	867	90	45	27
Udjel (%)	100,00	0,48	83,86	8,70	4,35	2,61
PLDP	2.059	14	1.731	206	70	38
Udjel (%)	100,00	0,68	84,07	10,00	3,40	1,85

I Z L A Z : NP NOVA VAS (BM 2732)									
UKUPNI MJESEČNI PROMJET									
Mjesec	Skupina vozila								
	Ukupno	IA	I	II	III	IV	IX	IX	IX
I	18.740	4	15.578	1.268	771	1.119
II	21.310	8	17.446	1.628	788	1.440
III	27.991	62	22.779	2.314	1.119	1.717
IV	38.574	124	31.493	3.927	1.459	1.571
V	42.072	208	34.331	4.568	1.721	1.244
VI	67.719	738	54.866	8.267	2.563	1.285
VII	85.402	571	71.082	9.594	2.634	1.521
VIII	90.691	766	76.681	10.106	2.286	852
IX	50.312	331	41.204	5.761	1.971	1.045
X	31.071	103	25.674	2.749	1.455	1.090
XI	21.954	11	18.549	1.572	856	966
XII	21.389	10	18.220	1.461	777	921
Sveukupno	517.225	2.936	427.903	53.215	18.400	14.771
PGDP	1.417	8	1.173	146	50	40
Udjel (%)	100,00	0,56	82,79	10,30	3,53	2,82
PLDP	2.840	22	2.383	318	79	38
Udjel (%)	100,00	0,77	83,91	11,20	2,78	1,34

IZ LA Z : NP VIŠNIAN (BM 2734)									
UKUPNI MJESEČNI PROMJET									
Mjesec	Skupina vozila								
	Ukupno	IA	I	II	III	IV	IX	IX	IX
I	16.834	5	14.191	1.258	624	756
II	18.012	3	14.852	1.600	745	812
III	22.869	68	18.719	1.902	1.025	1.155
IV	31.835	88	26.498	2.804	1.363	1.082
V	37.493	141	31.163	3.508	1.645	1.036
VI	49.560	477	41.229	5.164	1.818	872
VII	61.514	401	52.071	6.017	2.033	992
VIII	64.462	496	55.221	6.412	1.699	634
IX	40.880	263	34.006	4.043	1.784	784
X	28.364	104	23.524	2.425	1.438	873
XI	22.882	31	19.235	1.733	1.057	826
XII	22.060	18	18.704	1.531	1.024	783
Sveukupno	416.765	2.095	349.413	38.397	16.255	10.605
PGDP	1.142	6	957	105	45	29
Udjel (%)	100,00	0,53	83,80	9,19	3,94	2,54
PLDP	2.032	14	1.732	200	60	26
Udjel (%)	100,00	0,69	85,24	9,84	2,95	1,28

IZ LA Z : NP BADERNA (BM 2736)									
UKUPNI MJESEČNI PROMJET									
Mjesec	Skupina vozila								
	Ukupno	IA	I	II	III	IV	IX	IX	IX
I	25.761	1	20.168	2.355	1.510	1.727
II	27.978	14	21.999	2.639	1.517	1.809
III	35.292	49	27.093	3.412	2.404	2.334
IV	49.093	111	38.004	5.193	3.442	2.343
V	60.813	182	47.258	6.711	4.187	2.475
VI	80.462	607	63.036	9.903	4.628	2.288
VII	100.339	521	80.702	11.366	5.026	2.724
VIII	103.780	701	84.899	11.732	4.625	1.823
IX	64.690	358	50.898	7.231	4.258	1.945
X	45.673	121	36.010	4.228	3.126	2.188
XI	33.989	27	27.072	3.009	2.051	1.830
XII	33.412	13	27.112	2.652	1.980	1.655
Sveukupno	661.282	2.705	524.251	70.431	38.754	25.141
PGDP	1.812	7	1.437	193	106	69
Udjel (%)	100,00	0,39	79,30	10,65	5,85	3,81
PLDP	3.292	20	2.670	373	156	73
Udjel (%)	100,00	0,61	81,10	11,33	4,74	2,22

IZ LA Z : NP MEDAKI (BM 2738)									
UKUPNI MJESEČNI PROMJET									
Mjesec	Skupina vozila								
	Ukupno	IA	I	II	III	IV	IX	IX	IX
I	17.019	1	14.169	1.292	818	739
II	24.330	16	20.426	2.044	1.139	705
III	17.081	38	14.052	1.504	918	569
IV	24.613	90	20.015	2.551	1.444	513
V	27.334	137	21.789	3.137	1.656	615
VI	37.478	330	30.059	4.857	1.819	413
VII	48.056	305	38.989	6.532	1.704	526
VIII	51.837	433	42.247	7.106	1.740	311
IX	32.391	277	25.976	4.086	1.711	341
X	19.460	86	16.000	1.743	1.227	404
XI	13.650	6	11.703	1.010	652	279
XII	14.751	3	12.735	1.057	640	316
Sveukupno	328.000	1.722	268.160	36.919	15.468	5.731
PGDP	899	5	735	101	42	16
Udjel (%)	100,00	0,56	81,76	11,23	4,67	1,78
PLDP	1.611	12	1.309	220	56	14
Udjel (%)	100,00	0,74	81,25	13,66	3,48	0,87

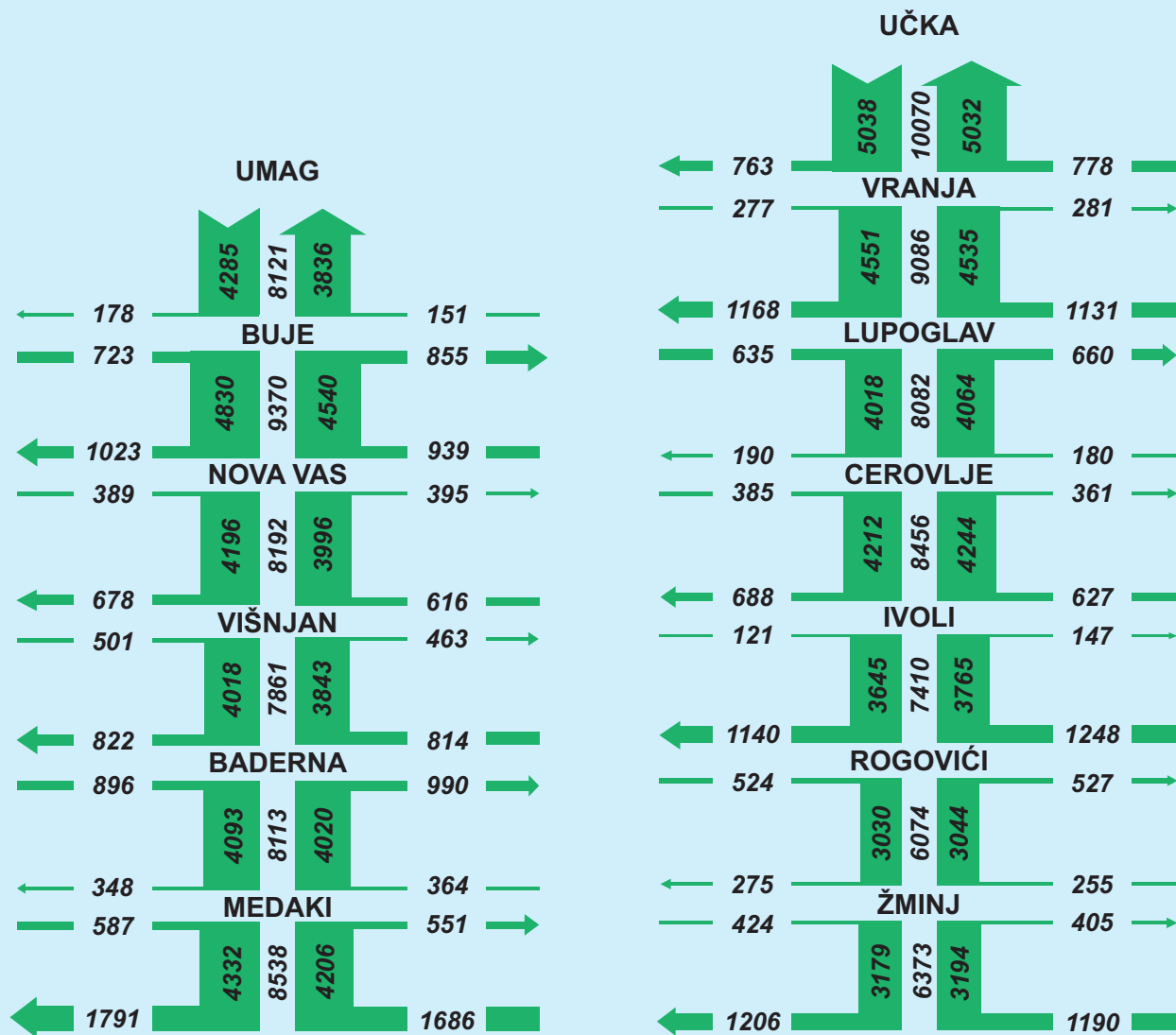
IZ LA Z : NP KANFANAR (BM 2740)									
UKUPNI MJESEČNI PROMJET									
Mjesec	Skupina vozila								
	Ukupno	IA	I	II	III	IV	IX	IX	IX
I	28.435	5	23.259	2.452	1.603	1.116
II	25.317	10	20.750	2.122	1.375	1.060
III	44.399	69	36.375	3.806	2.603	1.546
IV	61.128	150	49.844	5.972	3.540	1.622
V	69.164	276	54.363	7.459	4.288	2.778
VI	97.764	1.159	77.592	11.223	4.765	3.025
VII	119.924	834	98.286	12.699	4.874	3.231
VIII	131.856	1.238	109.726	13.618	4.780	2.494
IX	83.960	579	68.661	8.770	4.411	1.539
X	54.804	181	45.468	4.001	3.297	1.857
XI	37.211	20	31.105	2.708	2.162	1.216
XII	35.751	11	30.047	2.427	1.973	1.293
Sveukupno	789.713	4.552	645.476	77.257	39.671	22.777
PGDP	2.164	12	1.769	212	109	62
Udjel (%)	100,00	0,55	81,74	9,80	5,04	2,87
PLDP	4.061	33	3.356	424	156	92
Udjel (%)	100,00	0,81	82,64	10,44	3,84	2,27

IZLAZ : NP VODNJIAN SJEVER (BM 3906)									
UKUPNI MJESEČNI PROMJET									
Mjesec	Skupina vozila								
	Ukupno	IA	I	II	III	IV	V	VI	IX
I	18.722	2	15.574	1.791	846	509
II	21.874	21	18.003	2.202	986	662
III	22.819	57	19.004	2.279	1.035	444
IV	30.110	67	24.961	3.266	1.332	484
V	32.507	130	26.479	3.977	1.374	547
VI	51.788	442	43.170	6.144	1.526	506
VII	67.191	411	58.180	6.562	1.494	544
VIII	72.105	659	63.262	6.326	1.417	441
IX	39.110	240	32.518	4.316	1.424	612
X	29.188	95	23.975	2.925	1.199	994
XI	20.068	17	16.903	1.822	860	466
XII	19.803	12	16.677	1.771	752	591
Sveukupno	425.285	2.153	358.706	43.381	14.245	6.800
PGDP	1.165	6	982	119	39	19
Udjel (%)	100,00	0,52	84,29	10,21	3,35	1,63
PLDP	2.247	17	1.959	208	47	16
Udjel (%)	100,00	0,76	87,18	9,26	2,09	0,71

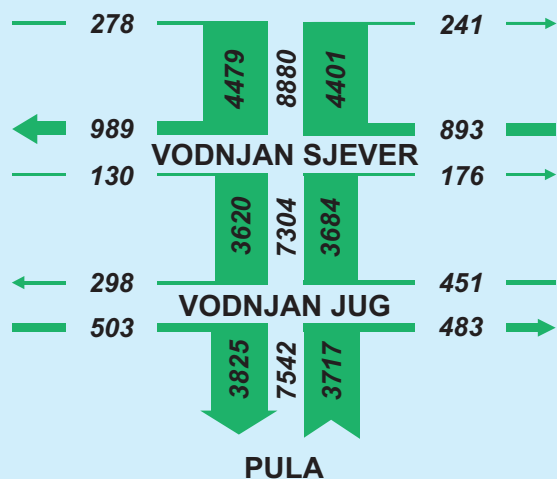
IZLAZ : NP VODNJIAN JUG (BM 3908)									
UKUPNI MJESEČNI PROMJET									
Mjesec	Skupina vozila								
	Ukupno	IA	I	II	III	IV	V	VI	IX
I	13.839	9	11.465	1.154	638	573
II	14.167	16	11.565	1.213	658	715
III	17.419	23	14.099	1.513	817	967
IV	19.844	42	16.102	1.796	865	1.039
V	22.411	71	18.020	2.269	1.130	921
VI	29.453	215	24.301	3.093	1.131	713
VII	40.981	240	34.592	4.158	1.332	659
VIII	42.927	356	37.224	3.798	1.102	447
IX	25.466	146	21.236	2.463	1.141	480
X	22.118	67	18.347	2.039	1.030	635
XI	18.262	25	15.567	1.381	768	521
XII	18.253	37	15.687	1.260	767	502
Sveukupno	285.140	1.247	238.205	26.137	11.379	8.172
PGDP	781	3	653	72	31	22
Udjel (%)	100,00	0,38	83,61	9,22	3,97	2,82
PLDP	1.353	10	1.158	128	39	18
Udjel (%)	100,00	0,74	85,59	9,46	2,88	1,33

IZLAZ : NP PULA (BM 3910)									
UKUPNI MJESEČNI PROMJET									
Mjesec	Skupina vozila								
	Ukupno	IA	I	II	III	IV	V	VI	IX
I	59.564	7	50.378	5.036	2.253	1.890
II	62.076	38	52.117	5.399	2.395	2.127
III	76.162	162	63.659	6.748	3.010	2.583
IV	98.809	186	82.099	9.846	3.759	2.919
V	111.184	447	91.502	11.607	4.759	2.869
VI	158.784	1.298	133.503	16.324	4.907	2.752
VII	215.785	1.151	185.655	20.520	5.273	3.186
VIII	232.846	2.091	202.705	20.669	4.685	2.696
IX	134.868	718	113.604	13.718	4.489	2.339
X	96.092	271	80.884	8.836	3.725	2.376
XI	74.530	34	63.250	6.354	2.649	2.243
XII	75.299	28	64.830	5.893	2.647	1.901
Sveukupno	1.395.999	6.431	1.184.186	130.950	44.551	29.881
PGDP	3.825	18	3.244	359	122	82
Udjel (%)	100,00	0,47	84,81	9,39	3,19	2,14
PLDP	7.236	52	6.264	664	161	95
Udjel (%)	100,00	0,72	86,57	9,18	2,22	1,31

... Nema podataka



K A N F A N A R



922

PROSJEČNI GODIŠNJI DNEVNI PROMET
 (PGDP 500 vozila = 1 mm)
 (AADT 500 vehicles = 1 mm)

Tablica 4.4.13.

PROLAZAK VOZILA NA NAPLATNIM POSTAJAMA

AC Mraclin - Lekenik 2019.

SVI IZLAZI : Autocesta MRACLIN - LEKENIK									
UKUPNI MJESEČNI PROMET									
Mjesec	Skupina vozila								
	Ukupno	IA	I	II	III	IV	IX	IX	IX
I	131.304	1	113.970	8.810	3.278	5.245
II	130.769	28	112.716	9.520	3.101	5.404
III	157.451	141	135.647	11.512	3.554	6.597
IV	162.201	220	140.134	11.770	3.737	6.340
V	164.181	311	141.538	11.934	3.988	6.410
VI	163.322	613	140.762	11.751	3.997	6.199
VII	170.227	537	144.951	13.311	4.139	7.289
VIII	163.745	636	141.331	11.683	3.868	6.227
IX	171.925	375	148.453	12.763	3.981	6.353
X	185.473	237	159.566	14.354	4.433	6.883
XI	169.710	48	147.270	12.320	3.951	6.121
XII	170.644	30	150.884	10.755	3.675	5.300
Sveukupno	1.940.952	3.177	1.677.222	140.483	45.702	74.368
PGDP	5.318	9	4.595	385	125	204
Udjel (%)	100,00	0,17	86,40	7,24	2,35	3,84
PLDP	5.387	19	4.618	403	129	218
Udjel (%)	100,00	0,35	85,73	7,48	2,39	4,05

IZLAZ : NP MRACLIN (BM 2045)									
UKUPNI MJESEČNI PROMET									
Mjesec	Skupina vozila								
	Ukupno	IA	I	II	III	IV	IX	IX	IX
I	67.567	1	59.122	4.375	1.531	2.538
II	65.151	14	56.508	4.613	1.478	2.538
III	77.629	60	67.320	5.510	1.699	3.040
IV	79.036	104	68.664	5.626	1.806	2.836
V	82.102	143	71.272	5.777	1.928	2.982
VI	81.706	283	70.965	5.644	1.921	2.893
VII	82.732	255	70.598	6.396	2.008	3.475
VIII	81.725	308	70.961	5.662	1.874	2.920
IX	86.536	168	75.191	6.145	1.933	3.099
X	90.526	105	78.050	6.855	2.192	3.324
XI	85.769	23	74.939	5.955	1.926	2.926
XII	83.245	17	73.660	5.174	1.801	2.593
Sveukupno	963.724	1.481	837.250	67.732	22.097	35.164
PGDP	2.640	4	2.293	186	61	96
Udjel (%)	100,00	0,15	86,85	7,05	2,31	3,64
PLDP	2.653	9	2.284	194	63	103
Udjel (%)	100,00	0,34	86,10	7,31	2,37	3,88

IZLAZ : NP BUŠEVEC (BM 2046)									
UKUPNI MJESEČNI PROMET									
Mjesec	Skupina vozila								
	Ukupno	IA	I	II	III	IV	IX	IX	IX
I	6.870	0	5.827	423	252	368
II	6.753	0	5.781	488	171	313
III	8.435	14	7.141	592	166	522
IV	8.400	19	6.974	618	190	599
V	8.931	18	7.458	615	197	643
VI	8.693	41	7.245	676	208	523
VII	8.751	25	7.242	671	239	574
VIII	8.387	29	7.106	559	235	458
IX	9.224	13	7.940	626	240	405
X	9.555	16	8.109	707	216	507
XI	8.558	2	7.314	565	189	488
XII	8.426	2	7.286	506	193	439
Sveukupno	100.983	179	85.423	7.046	2.496	5.839
PGDP	277	0	235	19	7	16
Udjel (%)	100,00	0,00	84,83	6,86	2,53	5,78
PLDP	276	1	230	20	8	17
Udjel (%)	100,00	0,36	83,33	7,25	2,90	6,16

IZLAZ : NP LEKENIK (BM 2048)									
UKUPNI MJESEČNI PROMET									
Mjesec	Skupina vozila								
	Ukupno	IA	I	II	III	IV	IX	IX	IX
I	56.867	0	49.021	4.012	1.495	2.339
II	58.865	14	50.427	4.419	1.452	2.553
III	71.387	67	61.186	5.410	1.689	3.035
IV	74.765	97	64.496	5.526	1.741	2.905
V	73.148	150	62.808	5.542	1.863	2.785
VI	72.923	289	62.552	5.431	1.868	2.783
VII	78.744	257	67.111	6.244	1.892	3.240
VIII	73.633	299	63.264	5.462	1.759	2.849
IX	76.165	194	65.322	5.992	1.808	2.849
X	85.392	116	73.407	6.792	2.025	3.052
XI	75.383	23	65.017	5.800	1.836	2.707
XII	78.973	11	69.938	5.075	1.681	2.268
Sveukupno	876.245	1.517	754.549	65.705	21.109	33.365
PGDP	2.401	4	2.068	180	58	91
Udjel (%)	100,00	0,17	86,12	7,50	2,42	3,79
PLDP	2.458	9	2.103	189	59	98
Udjel (%)	100,00	0,37	85,55	7,69	2,40	3,99

... Nema podataka

Tablica 4.4.14. PROLAZAK VOZILA NA NAPLATNOJ POSTAJI

Mjesec	NP RUPA (BM 2818)											
	UKUPNI MJESEČNI PROMET											
	Skupina vozila											
	Ukupno	IA	I	II	III	IV	IX					
I	127.329	19	92.443	5.497	3.316	24.532	1.522					
II	122.443	137	83.275	6.316	3.086	28.049	1.580					
III	153.928	709	107.112	9.450	4.890	29.915	1.852					
IV	213.325	2.154	153.679	18.223	7.162	30.306	1.801					
V	219.341	4.196	152.770	20.871	8.243	31.212	2.049					
VI	362.726	9.517	281.481	41.954	9.756	18.024	1.994					
VII	460.968	6.655	378.698	45.909	8.960	18.881	1.865					
VIII	579.206	9.715	484.952	57.180	10.162	15.448	1.749					
IX	306.115	6.275	232.131	37.719	9.469	18.456	2.065					
X	193.635	2.385	143.341	17.167	7.528	21.113	2.101					
XI	131.243	79	98.175	7.974	3.996	19.052	1.967					
XII	136.903	48	108.714	6.811	4.016	15.378	1.936					
Sveukupno	3.007.162	41.889	2.316.771	275.071	80.584	270.366	22.481					
PGDP	8.239	115	6.346	754	221	741	62					
Udjel (%)	100,00	1,40	77,03	9,15	2,68	8,99	0,75					
PLDP*	16.777	264	13.930	1.663	308	554	58					
Udjel (%)	100,00	1,57	83,03	9,91	1,84	3,30	0,35					

Tablica 4.4.15. PROLAZAK VOZILA NA NAPLATNOJ POSTAJI

Mjesec	NP KRČKI MOST (BM 2919) *											
	UKUPNI MJESEČNI PROMET											
	Skupina vozila											
	Ukupno	IA	I	II	III	IV	IX					
I	95.993	30	31.526	5.604	2.096	1.713	55.024					
II	107.299	88	40.459	7.198	2.260	2.094	55.200					
III	136.057	561	56.691	9.916	2.828	2.227	63.834					
IV	170.815	1.239	84.132	14.670	4.242	2.608	63.924					
V	186.658	2.707	91.596	17.761	4.944	2.626	67.024					
VI	292.370	6.848	186.626	27.056	6.166	2.400	63.274					
VII	343.753	5.058	237.831	27.604	7.046	2.488	63.726					
VIII	370.211	6.984	268.254	28.894	6.724	2.174	57.181					
IX	215.031	3.897	118.514	20.104	4.904	2.128	65.484					
X	158.217	1.495	72.143	10.685	3.772	2.417	67.705					
XI	113.081	55	40.450	6.170	2.228	2.369	61.809					
XII	111.881	69	41.003	6.038	2.132	1.824	60.815					
Sveukupno	2.301.366	29.031	1.269.225	181.700	49.342	27.068	745.000					
PGDP	6.305	80	3.477	498	135	74	2.041					
Udjel (%)	100,00	1,27	55,15	7,90	2,14	1,17	32,37					
PLDP	11.516	194	8.164	911	222	75	1.950					
Udjel (%)	100,00	1,68	70,90	7,91	1,93	0,65	16,93					

* Podaci o prometu odnose se samo na smjer od kopna prema otoku Krku.

ŽUPANIJSKE I LOKALNE CESTE:

5

PGDP I PLDP SA STRUKTURAMA PO VRSTAMA VOZILA



5. ŽUPANIJSKE I LOKALNE CESTE: PGDP I PLDP SA STRUKTURAMA PO VRSTAMA VOZILA

U ovom su poglavlju po vrstama vozila predočeni podatci o PGDP-u i PLDP-u prikupljeni s brojačkih mjesta neprekidnog automatskog brojenja na županijskim, lokalnim i nerazvrstanim cestama. Tablica 5.1. prikazuje obrađene podatke prikupljene na mjestima neprekidnog brojenja na županijskim cestama, a tablica 5.2. na mjestima smještenim na lokalnim cestama i jednoj nerazvrstanoj. Lokacija neprekidnog automatskog brojenja koja se nalazi na nerazvrstanoj cesti je Velika Mlaka. Radi se o brojačkom mjestu koje je inicijalno bilo uspostavljeno na razvrstanoj cesti, ali aktualnom odlukom o razvrstaju cesta sada pripada nerazvrstanoj cesti.

Ovo poglavlje sadrži podatke samo o prometu s brojačkih mjesta neprekidnog brojenja jer se povremeno brojenje na županijskim, lokalnim i nerazvrstanim cestama izvršava na način koji ne omogućuje prikaz strukture prometa po skupinama.

Podatci su predočeni u apsolutnim i postotnim iznosima prema rastućem broju oznake ceste.

S obzirom na nastojanje "Hrvatskih cesta d.o.o." da upotpune spoznaje o prometu na državnim cestama,

koje su u nadležnosti te tvrtke, tijekom 2003. godine započelo je napuštanje brojačkih mjesta automatskog brojenja na županijskim cestama. Oprema kojom je do tada brojeno na županijskim cestama korištena je na novouvedenim mjestima automatskog brojenja na državnim cestama. Zadnjih godina porastao je broj brojačkih mjesta na županijskim cestama zahvaljujući programu nabavljanja automatskih brojila prometa kojeg su provele županijske uprave za ceste, a od 2015. godine to je rezultat projekta u sklopu kojeg su Hrvatske ceste pokrenule i provele postupak nabave i instalacije 165 novih automatskih stacionarnih brojila prometa namijenjenih uspostavi brojačkih mjesta na županijskim i lokalnim cestama. Instaliranje ove grupe brojila dovršeno je tijekom prve polovine 2016. godine.

Struktura prometa vozila na županijskim cestama prikazana u tablicama istovjetna je strukturi prometa vozila prema skupinama korištenoj u predočavanju podataka s brojačkih mjesta na državnim cestama (vidjeti poglavlje 4. i tablicu 4.1.2.).

Tablica 5.1. PGDP i PLDP: STRUKTURA PO SKUPINAMA VOZILA, neprekidno automatsko brojenje, županijske ceste

ŽC 2019.

OZNAKA	BROJAČKO MJESTO IME	Oznaka ceste	PGDP 100% PLDP 100%	S K U P I N A V O Z I L A ⁽¹⁾											PGDP i PLDP od 2015. do 2019. godine (u 000 vozila)	
				A1	A2	A3	B1	B2	B3	B4	B5	C1				
2049	Otok Svibovski	1036	2060	12	1733	127	40	20	60	4	31	33				
			100%	0,55	84,14	6,15	1,96	0,95	2,90	0,21	1,52	1,62				
1939	Bregana Pisarovinska	1037	1849	16	1519	115	44	22	72	5	28	28				
			100%	0,86	82,17	6,20	2,38	1,21	3,90	0,26	1,51	1,51				
1249	Jaišovec	2002	1775	21	1584	87	24	17	17	2	5	18				
			100%	1,17	89,24	4,90	1,33	0,96	0,98	0,14	0,26	1,02				
1322	Turčišće	2003	2118	40	1875	104	28	20	24	4	7	16				
			100%	1,91	88,51	4,92	1,32	0,96	1,14	0,19	0,31	0,74				
1242	Selnica	2005	774	10	683	43	14	6	12	1	1	4				
			100%	1,37	88,22	5,50	1,78	0,81	1,53	0,14	0,18	0,47				
1242	Selnica	2005	770	15	687	34	13	7	12	1	1	0				
			100%	2,05	89,17	4,38	1,71	0,86	1,50	0,17	0,12	0,04				
1322	Turčišće	2003	2134	17	1818	127	61	22	41	8	23	17				
			100%	0,81	85,18	5,97	2,87	1,02	1,93	0,38	1,06	0,78				
1242	Selnica	2005	2185	26	1860	130	60	22	46	8	23	10				
			100%	1,17	85,13	5,95	2,76	1,02	2,10	0,37	1,05	0,45				
1242	Selnica	2005	3207	21	2880	143	61	25	38	7	19	13				
			100%	0,65	89,80	4,47	1,89	0,77	1,20	0,22	0,58	0,42				
1242	Selnica	2005	3276	34	2935	146	69	25	44	7	12	4				
			100%	1,04	89,58	4,46	2,10	0,76	1,35	0,21	0,38	0,12				

⁽¹⁾ Objašnjenje oznaka skupina i razlika u načinu razvrstavanja vozila potražiti u tablici 4.1.2. (str. 64).

Tablica 5.1. PGDP i PLDP: STRUKTURA PO SKUPINAMA VOZILA, neprekidno automatsko brojenje, županijske ceste /nastavak/

ŽC 2019.

BROJAČKO MJESTO OZNAKA	IMJE	Oznaka ceste	PGDP 100% PLDP 100%	S K U P I N A V O Z I L A ⁽¹⁾											PGDP i PLDP od 2015. do 2019. godine (u 000 vozila)
				A1	A2	A3	B1	B2	B3	B4	B5	C1			
1241	Macinec	2009	2353	23	2068	119	38	25	38	10	17	15			
			100%	0,99	87,90	5,06	1,60	1,07	1,62	0,41	0,72	0,63			
1240	Nedelišće	2015	4245	26	3916	159	54	28	33	9	11	9			
			100%	0,62	92,24	3,74	1,27	0,65	0,78	0,21	0,27	0,22			
1333	Mala Subotica	2022	4122	48	3770	157	58	28	40	7	12	2			
			100%	1,17	91,45	3,80	1,40	0,69	0,97	0,18	0,28	0,06			
1334	Prelog - sjever	2026	1012	11	813	81	28	18	34	7	19	1			
			100%	1,07	80,33	8,00	2,76	1,79	3,32	0,74	1,88	0,11			
1335	Čehovec	2033	1039	15	841	75	27	18	36	8	18	1			
			100%	1,46	80,90	7,21	2,64	1,75	3,45	0,73	1,74	0,12			
1334	Prelog - sjever	2026	3006	23	2636	134	52	29	46	17	64	5			
			100%	0,72	87,70	4,46	1,74	0,96	1,53	0,58	2,13	0,18			
1335	Čehovec	2033	2970	33	2600	131	53	28	45	17	60	3			
			100%	1,11	87,53	4,41	1,79	0,94	1,52	0,56	2,03	0,11			
1335	Čehovec	2033	2001	13	1755	106	43	17	23	3	27	14			
			100%	0,69	87,72	5,31	2,13	0,83	1,15	0,14	1,34	0,69			
1335	Čehovec	2033	1939	19	1706	106	47	15	21	2	15	8			
			100%	1,05	87,97	5,46	2,41	0,76	1,09	0,12	0,75	0,39			

⁽¹⁾ Objašnjenje oznaka skupina i razlika u načinu razvrstavanja vozila potražiti u tablici 4.1.2. (str. 64).

Tablica 5.1. PGDP I PLDP: STRUKTURA PO SKUPINAMA VOZILA, neprekidno automatsko brojenje, županijske ceste /nastavak/

ŽC 2019.

OZNAKA	BROJAČKO MJESTO IME	Oznaka ceste	PGDP 100% PLDP 100%	S K U P I N A V O Z I L A ⁽¹⁾							PGDP i PLDP od 2015. do 2019. godine (u 000 vozila)			
				A1	A2	A3	B1	B2	B3	B4	B5	C1		
1321	Kotoriba	2040	2627	62	2256	101	62	24	24	60	8	43	11	
			100%	2,36	85,87	3,84	2,36	0,91	2,28	0,32	1,64	0,42		
1131	Cvetlin	2042	999	8	912	58	14	1	1	2	1	1	2	
			100%	0,79	91,31	5,80	1,38	0,09	0,23	0,13	0,09	0,18		
1253	Remetinec	2050	1248	7	1124	53	27	6	6	7	1	3	20	
			100%	0,56	90,09	4,21	2,14	0,49	0,54	0,12	0,24	1,61		
1250	Črešnjevo	2063	2962	10	1092	52	27	6	6	8	1	3	11	
			100%	0,81	90,27	4,30	2,22	0,52	0,63	0,09	0,21	0,95		
1336	Struga	2072	2953	17	2606	159	75	27	27	35	5	9	29	
			100%	0,54	87,99	5,38	2,53	0,90	1,18	0,18	0,32	0,98		
1336	Struga	2072	586	24	2586	164	75	28	28	41	6	8	21	
			100%	0,84	87,56	5,54	2,55	0,96	1,38	0,19	0,28	0,70		
1336	Struga	2072	571	17	445	50	20	11	11	24	2	8	9	
			100%	2,91	75,87	8,60	3,49	1,86	4,14	0,32	1,34	1,47		
1336	Struga	2072	571	17	442	45	20	11	11	24	2	5	5	
			100%	2,90	77,34	7,95	3,49	1,98	4,21	0,31	0,96	0,86		

⁽¹⁾ Objašnjenje oznaka skupina i razlika u načinu razvrstavanja vozila potražiti u tablici 4.1.2. (str. 64).

Tablica 5.1. PGDP i PLDP: STRUKTURA PO SKUPINAMA VOZILA, neprekidno automatsko brojenje, županijske ceste /nastavak/

ŽC 2019.

OZNAKA	BROJAČKO MJESTO IME	Oznaka ceste	PGDP 100% PLDP 100%	S K U P I N A V O Z I L A ⁽¹⁾											PGDP i PLDP od 2015. do 2019. godine (u 000 vozila)
				A1	A2	A3	B1	B2	B3	B4	B5	C1			
1328	Veliki Otok	2076	556	12	457	34	13	10	16	2	10	2			
			100%	1,93	82,18	6,13	2,36	1,87	2,89	0,41	1,82	0,41			
1330	Rasinja - sjever	2081	681	12	582	29	19	7	19	3	8	2			
			100%	1,73	85,51	4,23	2,76	1,04	2,82	0,41	1,19	0,31			
1326	Rasinja	2081	664	15	559	28	21	7	20	5	9	0			
			100%	2,14	84,15	4,21	3,22	1,11	2,99	0,72	1,41	0,05			
1331	Križevci, Lepušićeva ulica	2089	1758	20	1515	81	52	23	39	6	13	9			
			100%	1,10	86,18	4,62	2,96	1,33	2,22	0,34	0,73	0,52			
1254	Vulišinec	2101	1709	26	1448	77	60	26	49	8	14	1			
			100%	1,53	84,75	4,53	3,50	1,50	2,87	0,47	0,79	0,06			
1331	Križevci, Lepušićeva ulica	2089	1945	16	1760	67	30	18	25	3	18	8			
			100%	0,86	90,50	3,43	1,53	0,90	1,30	0,15	0,93	0,40			
1254	Vulišinec	2101	1954	26	1747	71	33	19	29	3	21	5			
			100%	1,32	89,40	3,63	1,68	0,96	1,48	0,17	1,10	0,26			
1254	Vulišinec	2101	1867	14	1678	88	38	9	25	1	5	9			
			100%	0,70	89,88	4,69	2,04	0,48	1,35	0,08	0,29	0,49			
1254	Vulišinec	2101	1905	22	1697	91	42	11	31	2	3	6			
			100%	1,15	89,10	4,78	2,20	0,58	1,65	0,08	0,17	0,29			

⁽¹⁾ Objašnjenje oznaka skupina i razlika u načinu razvrstavanja vozila potražiti u tablici 4.1.2. (str. 64).

Tablica 5.1. PGDP i PLDP: STRUKTURA PO SKUPINAMA VOZILA, neprekidno automatsko brojenje, županijske ceste /nastavak/

ŽC 2019.

OZNAKA	BROJAČKO MJESTO	Oznaka ceste	PGDP 100% PLDP 100%	S K U P I N A V O Z I L A ⁽¹⁾											PGDP i PLDP od 2015. do 2019. godine (u 000 vozila)
				A1	A2	A3	B1	B2	B3	B4	B5	C1			
1318	Sigetec	2114	2042	18	1758	91	34	15	54	5	61	6			
			100%	0,89	86,07	4,48	1,66	0,72	2,64	0,24	3,01	0,29			
1404	Molve	2114	2100	24	1800	91	37	14	58	4	70	2			
			100%	1,11	85,73	4,32	1,76	0,67	2,77	0,21	3,35	0,08			
1130	Mihovljan - zapad	2125	381	13	229	20	10	5	27	12	64	1			
			100%	3,46	60,00	5,38	2,53	1,23	7,10	3,11	16,80	0,39			
1316	Hudovljani	2143	453	15	267	16	12	6	37	12	87	1			
			100%	3,40	59,02	3,55	2,57	1,22	8,06	2,72	19,24	0,22			
1325	Delovi	2150	1393	10	1227	74	34	11	13	2	17	5			
			100%	0,74	88,07	5,34	2,43	0,82	0,91	0,13	1,22	0,34			
1316	Hudovljani	2143	1347	15	1190	62	35	12	15	1	15	2			
			100%	1,13	88,37	4,63	2,59	0,88	1,09	0,10	1,09	0,12			
1316	Hudovljani	2143	784	7	663	57	23	13	11	3	4	3			
			100%	0,91	84,60	7,30	2,87	1,70	1,39	0,36	0,49	0,38			
1325	Delovi	2150	777	14	647	56	23	14	14	3	5	1			
			100%	1,74	83,33	7,27	2,96	1,78	1,80	0,41	0,59	0,12			
1325	Delovi	2150	567	7	462	33	13	7	12	5	25	3			
			100%	0,99	81,44	5,88	2,38	1,22	2,13	0,89	4,48	0,59			
1325	Delovi	2150	616	9	506	33	16	7	12	5	27	1			
			100%	1,35	82,18	5,31	2,53	1,13	1,97	0,88	4,44	0,21			

⁽¹⁾ Objašnjenje oznaka skupina i razlika u načinu razvrstavanja vozila potražiti u tablici 4.1.2. (str. 64).

Tablica 5.1. PGDP I PLDP: STRUKTURA PO SKUPINAMA VOZILA, neprekidno automatsko brojenje, županijske ceste /nastavak/

ŽC 2019.

OZNAKA	BROJAČKO MJEŠTO IME	Oznaka ceste	PGDP 100%	PLDP 100%	S K U P I N A V O Z I L A ⁽¹⁾											PGDP i PLDP od 2015. do 2019. godine (u 000 vozila)
					A1	A2	A3	B1	B2	B3	B4	B5	C1			
1251	Kračevac	2175	850 100%	844 100%	9	731	38	20	11	13	1	5	22			
					0,96	86,01	4,47	2,37	1,24	1,53	0,15	0,63	2,64			
1329	Virje	2183	1135 100%	1203 100%	23	821	55	27	31	39	18	114	7			
					1,99	72,36	4,82	2,42	2,70	3,47	1,60	10,01	0,63			
1932	Zaprešić - sjever	2186	8816 100%	8628 100%	54	8038	364	125	61	63	13	29	69			
					0,61	91,18	4,13	1,42	0,69	0,71	0,15	0,33	0,78			
1940	Pojatno - jug	2195	4035 100%	3996 100%	28	3592	195	83	27	45	5	12	48			
					0,69	89,03	4,84	2,05	0,66	1,12	0,12	0,29	1,20			
1327	Križevci, Teslina ul.	2209	8228 100%	7991 100%	38	7470	332	123	73	77	18	67	30			
					0,47	90,79	4,03	1,49	0,89	0,94	0,22	0,81	0,36			
					69	7174	332	137	76	95	20	66	22			
					0,86	89,78	4,15	1,71	0,95	1,19	0,25	0,83	0,28			

⁽¹⁾ Objašnjenje oznaka skupina i razlika u načinu razvrstavanja vozila potražiti u tablici 4.1.2. (str. 64).

Tablica 5.1. PGDP i PLDP: STRUKTURA PO SKUPINAMA VOZILA, neprekidno automatsko brojenje, županijske ceste /nastavak/

ŽC 2019.

OZNAKA	BROJAČKO MJESTO IME	Oznaka ceste	PGDP 100% PLDP 100%	S K U P I N A V O Z I L A ⁽¹⁾							PGDP i PLDP od 2015. do 2019. godine (u 000 vozila)	
				A1	A2	A3	B1	B2	B3	B4		
1332	Križevački Lemeš	2212	1117	10	996	44	25	10	17	1	7	
			100%	0,85	89,15	3,90	2,25	0,92	1,56	0,12	0,60	
1938	Stubička Slatina	2217	961	12	851	34	27	9	20	1	6	
			100%	1,31	88,55	3,59	2,77	0,90	2,03	0,13	0,59	
1941	Ivanec Bistranski	2220	3486	29	3166	153	57	24	27	2	12	
			100%	0,83	90,81	4,39	1,63	0,70	0,78	0,07	0,34	
1102	Pleš (Bednja)	2258	3466	47	3121	153	66	23	29	2	13	
			100%	1,35	90,05	4,40	1,90	0,67	0,83	0,07	0,38	
1317	Križevci	3002	4617	34	4179	226	72	24	31	7	7	
			100%	0,70	90,51	4,89	1,57	0,53	0,68	0,16	0,16	
1102	Pleš (Bednja)	2258	5188	54	4672	267	87	30	34	6	8	
			100%	1,04	90,06	5,15	1,68	0,57	0,65	0,12	0,15	
1102	Pleš (Bednja)	2258	1432	20	1197	63	22	9	25	12	65	
			100%	1,33	83,60	4,42	1,57	0,61	1,74	0,84	4,53	
1317	Križevci	3002	1594	29	1324	79	27	11	29	12	65	
			100%	1,85	83,06	4,93	1,67	0,68	1,84	0,77	4,08	
1317	Križevci	3002	2789	22	2571	98	34	17	19	7	12	
			100%	0,78	92,18	3,53	1,21	0,62	0,68	0,24	0,42	
1317	Križevci	3002	2746	40	2505	96	38	19	19	10	16	
			100%	1,43	91,23	3,49	1,40	0,69	0,71	0,37	0,58	

⁽¹⁾ Objašnjenje oznaka skupina i razlika u načinu razvrstavanja vozila potražiti u tablici 4.1.2. (str. 64).

Tablica 5.1. PGDP I PLDP: STRUKTURA PO SKUPINAMA VOZILA, neprekidno automatsko brojenje, županijske ceste /nastavak/

ŽC 2019.

OZNAKA	BROJAČKO MJESTO IME	Oznaka ceste	PGDP 100%	PLDP 100%	S K U P I N A V O Z I L A ⁽¹⁾											PGDP i PLDP od 2015. do 2019. godine (u 000 vozila)	
					A1	A2	A3	B1	B2	B3	B4	B5	C1				
2052	Brezovec Zelinski	3016	2507 100%	2465 100%	16	2138	177	55	33	55	5	21	7				
					0,63	85,27	7,07	2,18	1,32	2,20	0,21	0,84	0,28				
2225	Šandrovac	3027	677 100%	759 100%	8	592	38	15	6	8	2	5	3				
					1,04	87,51	5,59	2,26	0,90	1,25	0,23	0,79	0,43				
2050	Dugo Selo - zapad	3034	12682 100%	12130 100%	52	11381	663	219	104	84	16	88	75				
					0,41	89,74	5,23	1,73	0,82	0,66	0,13	0,69	0,59				
2051	Lonjica	3034	3855 100%	3802 100%	89	10736	680	237	112	98	15	91	72				
					0,74	88,51	5,61	1,95	0,92	0,81	0,12	0,75	0,59				
1947	Bestovje	3063	9274 100%	8408 100%	25	3267	229	78	44	68	14	73	57				
					0,65	84,75	5,93	2,03	1,14	1,77	0,36	1,90	1,47				
					76	8135	578	149	124	57	18	54	83				
					0,81	87,72	6,23	1,61	1,34	0,62	0,19	0,58	0,90				
					138	7267	532	156	112	60	14	46	83				
					1,63	86,43	6,33	1,86	1,33	0,71	0,17	0,55	0,99				

⁽¹⁾ Objašnjenje oznaka skupina i razlika u načinu razvrstavanja vozila potražiti u tablici 4.1.2. (str. 64).

Tablica 5.1. PGDP i PLDP: STRUKTURA PO SKUPINAMA VOZILA, neprekidno automatsko brojenje, županijske ceste /nastavak/

ŽC 2019.

OZNAKA	BROJAČKO MJEŠTO	Oznaka ceste	PGDP 100%	PLDP 100%	S K U P I N A V O Z I L A ⁽¹⁾							PGDP i PLDP od 2015. do 2019. godine (u 000 vozila)		
					A1	A2	A3	B1	B2	B3	B4			B5
1946	Rakitje	3064	2162 100%	1203 100%	18	1844	170	53	22	21	3	7	24	
					0,83	85,30	7,88	2,43	1,01	0,98	0,13	0,32	1,12	
2053	Rugvica	3070	7663 100%	7518 100%	25	6622	405	158	103	117	25	172	36	
					0,33	86,41	5,28	2,06	1,34	1,53	0,33	2,25	0,47	
1942	Brlenić	3101	2611 100%	2550 100%	14	2225	166	72	33	43	14	23	21	
					0,56	85,20	6,36	2,74	1,27	1,65	0,54	0,88	0,80	
1945	Volavje	3102	1727 100%	1802 100%	12	1430	66	29	20	64	26	67	13	
					0,68	82,82	3,83	1,69	1,16	3,70	1,50	3,88	0,74	
1943	Donja Zdenčina	3106	3553 100%	3986 100%	19	1469	63	30	23	62	33	90	13	
					1,03	81,54	3,52	1,68	1,30	3,43	1,82	4,97	0,71	
					32	3025	205	65	55	49	20	81	21	
			0,92	85,13	5,78	1,83	1,54	1,37	0,55	2,28	0,60	0,60		
			54	3373	252	70	57	56	20	89	15	15		
			1,37	84,62	6,31	1,76	1,44	1,41	0,49	2,23	0,37	0,37		

⁽¹⁾ Objašnjenje oznaka skupina i razlika u načinu razvrstavanja vozila potražiti u tablici 4.1.2. (str. 64).

Tablica 5.1. PGDP i PLDP: STRUKTURA PO SKUPINAMA VOZILA, neprekidno automatsko brojenje, županijske ceste /nastavak/

ŽC 2019.

OZNAKA	BROJAČKO MJESTO	Oznaka ceste	PGDP 100% PLDP 100%	S K U P I N A V O Z I L A ⁽¹⁾											PGDP i PLDP od 2015. do 2019. godine (u 000 vozila)
				A1	A2	A3	B1	B2	B3	B4	B5	C1			
1944	Kupinec	3106	1496	14	1204	91	28	27	28	39	51	14			
			100%	1,00	80,47	6,09	1,86	1,78	1,89	2,62	3,38	0,91			
2044	Lijeve Luka	3121	563	10	474	41	24	5	6	1	2	0			
			100%	1,73	84,17	7,32	4,23	0,92	1,08	0,11	0,40	0,04			
2124	Graberje Ivaničko	3124	592	14	491	43	24	5	7	2	5	1			
			100%	2,53	83,01	7,18	4,08	0,85	1,16	0,26	0,84	0,09			
2126	Popovača	3124	3644	28	3212	204	97	39	34	4	16	10			
			100%	0,82	88,14	5,59	2,65	1,07	0,92	0,11	0,43	0,27			
3313	Kutina	3124	3560	52	3090	210	98	40	40	4	19	7			
			100%	1,50	86,80	5,90	2,74	1,13	1,12	0,10	0,52	0,19			
2126	Popovača	3124	8112	106	7286	332	169	52	79	14	47	27			
			100%	1,32	89,82	4,09	2,08	0,64	0,97	0,17	0,58	0,33			
3313	Kutina	3124	8007	151	7089	342	186	54	100	15	53	17			
			100%	1,89	88,54	4,27	2,32	0,67	1,25	0,19	0,66	0,21			
3313	Kutina	3124	5425	36	4715	230	116	38	65	29	189	7			
			100%	0,67	86,92	4,24	2,13	0,70	1,19	0,54	3,49	0,12			
3313	Kutina	3124	5357	69	4631	230	120	36	70	27	170	4			
			100%	1,30	86,44	4,29	2,24	0,67	1,30	0,51	3,18	0,07			

⁽¹⁾ Objašnjenje oznaka skupina i razlika u načinu razvrstavanja vozila potražiti u tablici 4.1.2. (str. 64).

Tablica 5.1. PGDP i PLDP: STRUKTURA PO SKUPINAMA VOZILA, neprekidno automatsko brojenje, županijske ceste /nastavak/

ŽC 2019.

OZNAKA	BROJAČKO MJEŠTO IME	Oznaka ceste	PGDP 100% PLDP 100%	S K U P I N A V O Z I L A ⁽¹⁾											PGDP i PLDP od 2015. do 2019. godine (u 000 vozila)
				A1	A2	A3	B1	B2	B3	B4	B5	C1			
3314	Breštača	3124	4574	44	4037	219	98	33	48	24	62	9			
			100%	0,96	88,26	4,78	2,15	0,72	1,06	0,53	1,35	0,19			
2129	Suhaja	3128	4563	76	3980	214	110	35	54	29	62	3			
			100%	1,66	87,22	4,70	2,40	0,76	1,19	0,64	1,36	0,07			
2223	Ladislav	3133	1057	15	910	53	35	9	15	2	13	5			
			100%	1,32	86,14	5,04	3,34	0,87	1,43	0,18	1,19	0,49			
3029	Kučevice	3141	1064	22	908	57	37	9	16	2	12	1			
			100%	2,05	85,36	5,38	3,52	0,82	1,51	0,17	1,12	0,07			
3121	Dugo Selo Lasinjsko	3152	756	7	624	46	16	10	12	9	24	8			
			100%	0,84	82,51	6,04	2,17	1,38	1,64	1,16	3,20	1,06			
3115	Dugo Selo Lasinjsko	3152	754	12	627	44	14	10	14	7	23	3			
			100%	1,54	83,22	5,81	1,81	1,37	1,84	0,98	2,99	0,44			
3029	Kučevice	3141	396	8	340	23	7	4	6	1	4	3			
			100%	1,63	85,84	5,89	1,87	1,07	1,52	0,34	1,01	0,83			
3121	Dugo Selo Lasinjsko	3152	545	12	474	31	9	5	6	2	5	1			
			100%	2,39	86,89	5,75	1,72	0,92	1,03	0,29	0,86	0,15			
3121	Dugo Selo Lasinjsko	3152	263	4	224	15	6	4	5	1	4	0			
			100%	1,17	85,15	5,71	2,32	1,49	2,05	0,36	1,58	0,17			
3115	Dugo Selo Lasinjsko	3152	315	6	268	17	9	4	6	1	4	0			
			100%	2,14	85,20	5,46	2,75	1,34	1,77	0,17	1,14	0,03			

⁽¹⁾ Objašnjenje oznaka skupina i razlika u načinu razvrstavanja vozila potražiti u tablici 4.1.2. (str. 64).

Tablica 5.1. PGDP i PLDP: STRUKTURA PO SKUPINAMA VOZILA, neprekidno automatsko brojenje, županijske ceste /nastavak/


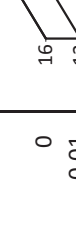
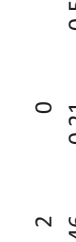






ŽC 2019.

OZNAKA	BROJAČKO MJESTO IME	Oznaka ceste	PGDP 100% PLDP 100%	S K U P I N A V O Z I L A ⁽¹⁾							PGDP i PLDP od 2015. do 2019. godine (u 000 vozila)		
				A1	A2	A3	B1	B2	B3	B4			B5
3312	Poljana	3168	1766	15	1438	79	35	18	37	17	122	5	
			100%	0,79	81,43	4,49	1,98	1,03	2,09	0,97	6,91	0,31	
3033	Ogulin - sjeveroistok	3175	1817	24	1467	83	38	18	38	19	128	2	
			100%	1,31	80,73	4,57	2,11	1,01	2,11	1,02	7,05	0,09	
3034	Erdelj	3176	367	5	317	18	11	4	11	0	1	0	
			100%	1,23	86,51	4,96	2,91	0,99	2,99	0,10	0,25	0,06	
3030	Sveti Petar Mrežnički	3182	445	9	383	19	16	5	13	0	0	0	
			100%	2,00	86,13	4,18	3,49	1,08	2,96	0,05	0,10	0,01	
3120	Belaj	3185	607	12	540	25	11	3	7	1	2	6	
			100%	2,07	89,02	4,13	1,73	0,52	1,13	0,14	0,31	0,95	
3030	Sveti Petar Mrežnički	3182	723	23	637	32	11	4	8	1	2	5	
			100%	3,23	88,13	4,43	1,57	0,50	1,11	0,13	0,25	0,65	
3030	Sveti Petar Mrežnički	3182	2617	24	2363	92	39	16	26	5	9	43	
			100%	0,89	90,29	3,52	1,50	0,63	0,98	0,18	0,35	1,66	
3120	Belaj	3185	2886	50	2594	105	49	18	23	3	9	35	
			100%	1,74	89,88	3,64	1,69	0,61	0,80	0,11	0,31	1,22	
3120	Belaj	3185	1846	15	1592	73	51	18	59	9	23	6	
			100%	0,83	86,26	3,95	2,75	0,97	3,19	0,50	1,25	0,30	
3120	Belaj	3185	2025	34	1713	84	60	20	72	10	29	3	
			100%	1,68	84,59	4,16	2,97	0,99	3,54	0,51	1,41	0,15	

⁽¹⁾ Objašnjenje oznaka skupina i razlika u načinu razvrstavanja vozila potražiti u tablici 4.1.2. (str. 64).

Tablica 5.1. PGDP I PLDP: STRUKTURA PO SKUPINAMA VOZILA, neprekidno automatsko brojenje, županijske ceste /nastavak/

ŽC 2019.

BROJAČKO MJESTO OZNAKA	IMJE	Oznaka ceste	PGDP 100% PLDP 100%	S K U P I N A V O Z I L A ⁽¹⁾							PGDP i PLDP od 2015. do 2019. godine (u 000 vozila)		
				A1	A2	A3	B1	B2	B3	B4			B5
3122	Podgorje	3186	134 100%	2	118	6	4	1	2	0	1	0	
			2,50	87,95	4,12	2,62	0,57	1,46	0,21	0,56	0,01		
3118	Krnjak	3189	150 100%	6	130	6	3	1	2	1	1	0	
			3,49	86,83	4,10	2,21	0,70	1,63	0,53	0,51	0,00		
3212	Hrastovica	3201	486 100%	6	419	19	13	9	8	2	7	3	
			1,42	86,30	3,89	2,62	1,85	1,68	0,35	1,36	0,53		
3123	Staro Selo Topusko	3229	522 100%	10	441	19	16	8	13	3	12	0	
			2,03	84,43	3,73	3,02	1,44	2,41	0,67	2,24	0,03		
3211	Gornje Selište	3231	1485 100%	11	1326	70	40	11	16	3	4	4	
			0,72	89,31	4,71	2,71	0,76	1,10	0,17	0,28	0,24		
3211	Gornje Selište	3231	1544 100%	15	1369	69	47	13	20	3	7	1	
			1,02	88,69	4,47	3,04	0,87	1,27	0,17	0,43	0,04		
3213	Staro Selo Topusko	3229	528 100%	6	449	47	10	2	4	2	5	3	
			0,98	85,07	8,97	1,98	0,36	0,79	0,35	0,90	0,60		
3211	Gornje Selište	3231	718 100%	9	624	59	12	2	5	2	4	1	
			1,29	86,94	8,23	1,64	0,22	0,69	0,31	0,50	0,18		
3211	Gornje Selište	3231	655 100%	7	517	31	22	7	22	4	45	0	
			0,95	78,96	4,80	3,31	1,04	3,38	0,65	6,86	0,05		
3211	Gornje Selište	3231	711 100%	10	560	33	23	8	28	3	46	0	
			1,38	78,77	4,70	3,19	1,15	3,89	0,44	6,46	0,02		

⁽¹⁾ Objašnjenje oznaka skupina i razlika u načinu razvrstavanja vozila potražiti u tablici 4.1.2. (str. 64).

Tablica 5.1. PGDP i PLDP: STRUKTURA PO SKUPINAMA VOZILA, neprekidno automatsko brojenje, županijske ceste /nastavak/

ŽC 2019.

OZNAKA	BROJAČKO MJESTO IME	Oznaka ceste	PGDP 100% PLDP 100%	S K U P I N A V O Z I L A ⁽¹⁾											PGDP i PLDP od 2015. do 2019. godine (u 000 vozila)	
				A1	A2	A3	B1	B2	B3	B4	B5	C1				
3213	Ravno Rašće	3234	255	3	217	14	8	3	4	2	4	4	0			
			100%	1,16	85,03	5,46	3,06	1,28	1,61	0,66	1,70	0,04				
3416	Stari Grabovac	3252	280	2	243	13	7	3	6	1	5	0				
			100%	1,17	86,62	4,49	2,47	1,16	1,97	0,43	1,62	0,07				
3031	Puškarići	3254	2412	32	2107	122	65	18	32	12	16	8				
			100%	1,34	87,35	5,06	2,69	0,75	1,32	0,50	0,66	0,33				
3116	Slunj centar	3256	2497	49	2158	128	72	19	37	14	17	3				
			100%	1,97	86,42	5,13	2,88	0,77	1,48	0,57	0,67	0,11				
3115	Gornje Taborište	3258	1736	22	1526	100	39	11	15	11	9	3				
			100%	1,21	87,90	5,78	2,27	0,66	0,86	0,63	0,49	0,20				
3116	Slunj centar	3256	1900	56	1633	104	51	13	17	14	11	1				
			100%	3,04	85,96	5,46	2,69	0,66	0,88	0,72	0,56	0,03				
3116	Slunj centar	3256	1271	28	1070	81	50	9	19	3	6	5				
			100%	2,11	84,15	6,39	3,96	0,74	1,53	0,20	0,50	0,42				
3115	Gornje Taborište	3258	1878	79	1550	136	66	12	19	3	7	6				
			100%	4,21	82,53	7,22	3,54	0,65	1,01	0,14	0,38	0,32				
3115	Gornje Taborište	3258	2804	27	2459	149	87	18	27	8	12	17				
			100%	0,95	87,71	5,31	3,10	0,64	0,98	0,29	0,42	0,60				
3115	Gornje Taborište	3258	3144	55	2740	158	102	21	27	9	16	16				
			100%	1,76	87,15	5,01	3,24	0,67	0,87	0,30	0,50	0,50				

⁽¹⁾ Objašnjenje oznaka skupina i razlika u načinu razvrstavanja vozila potražiti u tablici 4.1.2. (str. 64).

Tablica 5.1. PGDP i PLDP: STRUKTURA PO SKUPINAMA VOZILA, neprekidno automatsko brojenje, županijske ceste /nastavak/

ŽC 2019.

OZNAKA	BROJAČKO MJEŠTO	Oznaka ceste	PGDP 100%	PLDP 100%	S K U P I N A V O Z I L A ⁽¹⁾											PGDP i PLDP od 2015. do 2019. godine (u 000 vozila)
					A1	A2	A3	B1	B2	B3	B4	B5	C1			
3117	Gornji Popovac	3266	890 100%	1196 100%	8	825	27	17	3	6	1	2	1			
					0,85	92,70	2,98	1,95	0,37	0,71	0,12	0,23	0,09			
2216	Badljevina - istok	3272	618 100%	612 100%	8	430	24	11	11	32	13	84	5			
					1,41	69,50	3,90	1,81	1,71	5,19	2,03	13,58	0,87			
3119	Kolarić	3290	2408 100%	3172 100%	15	2144	127	38	11	39	9	14	11			
					0,61	89,03	5,28	1,59	0,46	1,63	0,38	0,57	0,45			
3320	Staza	3294	896 100%	965 100%	11	782	46	16	10	11	4	8	8			
					1,34	87,23	5,10	1,73	1,16	1,27	0,46	0,86	0,85			
3315	Donji Cerovljani	3294	523 100%	566 100%	7	456	27	9	4	6	2	6	6			
					1,32	87,11	5,16	1,79	0,72	1,21	0,38	1,14	1,17			
					12	498	28	9	3	7	1	5	3			
					2,10	87,92	4,94	1,61	0,57	1,23	0,22	0,87	0,54			

⁽¹⁾ Objašnjenje oznaka skupina i razlika u načinu razvrstavanja vozila potražiti u tablici 4.1.2. (str. 64).

Tablica 5.1. PGDP I PLDP: STRUKTURA PO SKUPINAMA VOZILA, neprekidno automatsko brojenje, županijske ceste /nastavak/

ŽC 2019.

OZNAKA	BROJAČKO MJESTO IME	Oznaka ceste	PGDP 100% PLDP 100%	S K U P I N A V O Z I L A ⁽¹⁾											PGDP i PLDP od 2015. do 2019. godine (u 000 vozila)	
				A1	A2	A3	B1	B2	B3	B4	B5	C1				
1807	Podbrežje	3297	1802	19	1568	98	57	18	19	8	13	2				
			100%	1,01	87,00	5,46	3,14	1,02	1,08	0,42	0,74	0,13				
2123	Klokočevac	3300	1402	31	1189	77	48	15	20	8	14	0				
			100%	2,14	84,83	5,49	3,41	1,08	1,44	0,55	1,03	0,03				
2224	Koreničani	3301	5402	31	4581	311	100	79	74	37	140	49				
			100%	0,55	84,81	5,76	1,86	1,46	1,37	0,69	2,59	0,91				
2219	Pepelana	3301	5019	47	4226	283	93	78	82	32	140	38				
			100%	0,95	84,20	5,64	1,85	1,55	1,63	0,64	2,78	0,76				
2220	Otrovanec	4002	918	13	726	71	28	9	19	8	33	11				
			100%	1,49	79,10	7,70	3,00	0,96	2,03	0,90	3,59	1,23				
2219	Pepelana	3301	969	18	761	77	30	10	18	8	44	3				
			100%	1,76	78,51	7,91	3,08	1,08	1,89	0,87	4,55	0,35				
2219	Pepelana	3301	851	9	681	55	25	10	19	7	36	9				
			100%	1,09	80,01	6,47	2,90	1,15	2,25	0,87	4,23	1,03				
2220	Otrovanec	4002	943	14	747	63	29	11	22	8	46	3				
			100%	1,66	79,22	6,67	3,03	1,12	2,30	0,87	4,84	0,29				
2220	Otrovanec	4002	2058	24	1804	148	34	13	22	2	6	5				
			100%	1,28	87,65	7,18	1,63	0,61	1,05	0,10	0,28	0,22				
2220	Otrovanec	4002	2110	36	1816	174	36	14	25	2	7	0				
			100%	1,69	86,06	8,27	1,70	0,66	1,17	0,08	0,35	0,02				

⁽¹⁾ Objašnjenje oznaka skupina i razlika u načinu razvrstavanja vozila potražiti u tablici 4.1.2. (str. 64).

Tablica 5.1. PGDP i PLDP: STRUKTURA PO SKUPINAMA VOZILA, neprekidno automatsko brojenje, županijske ceste /nastavak/

ŽC 2019.

OZNAKA	BROJAČKO MJESTO IME	Oznaka ceste	PGDP 100% PLDP 100%	S K U P I N A V O Z I L A ⁽¹⁾											PGDP i PLDP od 2015. do 2019. godine (u 000 vozila)
				A1	A2	A3	B1	B2	B3	B4	B5	C1			
2221	Rogovac	4007	923	14	750	76	20	17	17	6	18	5			
			100%	1,41	81,31	8,21	2,20	1,89	1,84	0,60	1,97	0,57			
2222	Borova	4022	1015	22	810	96	20	21	18	7	19	2			
			100%	2,24	79,76	9,50	1,96	2,07	1,73	0,65	1,87	0,22			
2310	Suhopolje	4024	928	16	809	48	23	6	12	3	7	4			
			100%	1,81	87,21	5,12	2,48	0,67	1,31	0,31	0,71	0,38			
2309	Čađavica	4024	946	23	822	49	25	6	13	3	5	0			
			100%	2,33	86,87	5,14	2,68	0,62	1,40	0,33	0,58	0,05			
2308	Krčeničnik	4030	1073	14	917	61	23	9	19	5	18	7			
			100%	1,38	85,50	5,65	2,12	0,80	1,81	0,45	1,66	0,63			
2309	Čađavica	4024	1077	17	907	64	26	11	18	6	25	3			
			100%	1,59	84,26	5,92	2,41	1,00	1,67	0,55	2,29	0,31			
2309	Čađavica	4024	417	7	336	35	13	6	9	1	7	3			
			100%	1,84	80,46	8,29	3,13	1,32	2,17	0,31	1,79	0,69			
2308	Krčeničnik	4030	436	10	347	36	13	6	12	1	10	1			
			100%	2,33	79,57	8,30	3,00	1,42	2,64	0,32	2,26	0,16			
2308	Krčeničnik	4030	546	14	448	21	12	5	11	5	21	9			
			100%	2,75	81,98	3,78	2,26	0,85	2,08	0,92	3,80	1,58			
2308	Krčeničnik	4030	538	18	445	19	12	5	11	5	21	2			
			100%	3,48	82,73	3,62	2,15	0,88	2,00	0,84	3,96	0,34			

⁽¹⁾ Objašnjenje oznaka skupina i razlika u načinu razvrstavanja vozila potražiti u tablici 4.1.2. (str. 64).

Tablica 5.1. PGDP i PLDP: STRUKTURA PO SKUPINAMA VOZILA, neprekidno automatsko brojenje, županijske ceste /nastavak/

ŽC 2019.

OZNAKA	BROJAČKO MJESTO	Oznaka ceste	PGDP 100% PLDP 100%	S K U P I N A V O Z I L A ⁽¹⁾											PGDP i PLDP od 2015. do 2019. godine (u 000 vozila)
				A1	A2	A3	B1	B2	B3	B4	B5	C1			
2311	Crnac	4030	554	7	448	28	14	6	13	4	25	9			
			100%	1,23	80,84	4,99	2,60	1,09	2,35	0,79	4,51	1,60			
2312	Orahovica	4030	567	10	445	27	14	7	18	3	42	1			
			100%	1,80	78,54	4,73	2,47	1,20	3,19	0,59	7,34	0,14			
3519	Ferovac	4030	1411	21	1273	57	33	8	9	1	3	6			
			100%	1,40	90,23	4,05	2,34	0,56	0,63	0,09	0,24	0,46			
3518	Gradac	4030	1528	36	1381	55	34	6	9	1	3	3			
			100%	2,43	90,36	3,57	2,20	0,37	0,62	0,06	0,18	0,21			
2413	Šljivoševci	4031	1274	14	984	60	28	16	43	12	103	14			
			100%	1,10	77,20	4,74	2,18	1,24	3,40	0,96	8,08	1,10			
3518	Gradac	4030	1347	21	1015	60	31	17	56	16	125	6			
			100%	1,56	75,37	4,45	2,31	1,27	4,17	1,19	9,27	0,41			
3518	Gradac	4030	2812	37	2443	126	50	24	29	12	78	13			
			100%	1,28	86,89	4,48	1,79	0,87	1,02	0,41	2,78	0,48			
2413	Šljivoševci	4031	2863	46	2492	126	54	25	34	10	72	4			
			100%	1,57	87,05	4,41	1,87	0,87	1,20	0,36	2,52	0,15			
2413	Šljivoševci	4031	968	14	792	41	27	10	18	9	51	6			
			100%	1,56	81,82	4,24	2,76	1,03	1,84	0,89	5,22	0,64			
2413	Šljivoševci	4031	967	18	781	41	29	11	18	8	60	1			
			100%	2,04	80,75	4,21	2,95	1,13	1,81	0,83	6,21	0,07			

⁽¹⁾ Objašnjenje oznaka skupina i razlika u načinu razvrstavanja vozila potražiti u tablici 4.1.2. (str. 64).

Tablica 5.1. PGDP i PLDP: STRUKTURA PO SKUPINAMA VOZILA, neprekidno automatsko brojenje, županijske ceste /nastavak/

ŽC 2019.

OZNAKA	BROJAČKO MJEŠTO	Oznaka ceste	PGDP 100%	PLDP 100%	S K U P I N A V O Z I L A ⁽¹⁾							PGDP i PLDP od 2015. do 2019. godine (u 000 vozila)		
					A1	A2	A3	B1	B2	B3	B4			B5
2518	Jagodnjak	4041	1446	100%	25	1187	76	38	12	29	11	62	6	
			1,59	82,08	5,28	2,66	0,86	2,03	0,79	4,27	0,44			
2519	Lug	4042	1513	100%	27	1248	74	41	11	33	14	61	4	
			1,86	82,47	4,87	2,71	0,73	2,15	0,91	4,04	0,26			
2414	Belišće - istok	4050	1800	100%	19	1611	75	39	11	16	4	15	10	
			0,99	89,52	4,16	2,19	0,60	0,90	0,20	0,86	0,58			
2415	Harkanovci	4052	1851	100%	31	1646	69	43	10	19	4	25	4	
			1,75	88,94	3,75	2,30	0,52	1,00	0,20	1,34	0,20			
2416	Brođanci	4067	6658	100%	70	6228	215	48	27	22	3	10	35	
			1,07	93,54	3,23	0,72	0,40	0,33	0,04	0,15	0,52			
2415	Harkanovci	4052	6381	100%	136	5893	208	51	30	27	3	12	21	
			2,13	92,35	3,26	0,80	0,47	0,42	0,05	0,19	0,33			
2415	Harkanovci	4052	883	100%	16	724	41	25	9	18	4	43	3	
			1,90	81,96	4,68	2,80	1,01	2,03	0,48	4,82	0,32			
2416	Brođanci	4067	939	100%	21	721	45	25	11	28	7	79	2	
			2,34	76,76	4,80	2,69	1,14	2,97	0,72	8,41	0,17			
2416	Brođanci	4067	1253	100%	16	1098	54	30	9	15	3	19	9	
			1,30	87,62	4,27	2,39	0,75	1,16	0,24	1,55	0,72			
2416	Brođanci	4067	1429	100%	22	1256	61	34	10	15	3	25	3	
			1,50	87,88	4,27	2,41	0,73	1,08	0,21	1,72	0,20			

⁽¹⁾ Objašnjenje oznaka skupina i razlika u načinu razvrstavanja vozila potražiti u tablici 4.1.2. (str. 64).

Tablica 5.1. PGDP I PLDP: STRUKTURA PO SKUPINAMA VOZILA, neprekidno automatsko brojenje, županijske ceste /nastavak/

ŽC 2019.

OZNAKA	BROJAČKO MJESTO IME	Oznaka ceste	PGDP 100% PLDP 100%	S K U P I N A V O Z I L A ⁽¹⁾											PGDP i PLDP od 2015. do 2019. godine (u 000 vozila)
				A1	A2	A3	B1	B2	B3	B4	B5	C1			
2412	Pribiševeci	4075	2891	28	2516	110	64	26	43	10	79	15			
			100%	0,97	87,02	3,82	2,21	0,89	1,50	0,36	2,72	0,51			
2520	Livana	4085	3050	43	2636	118	67	27	55	8	90	6			
			100%	1,39	86,42	3,88	2,19	0,90	1,80	0,26	2,95	0,21			
3627	Budimci	4105	8740	33	7913	357	143	71	49	12	38	124			
			100%	0,36	90,54	4,09	1,64	0,81	0,56	0,14	0,44	1,42			
3628	Krnđija	4106	8449	55	7596	372	154	70	55	13	41	93			
			100%	0,65	89,91	4,40	1,82	0,83	0,65	0,15	0,49	1,10			
3727	Bobota	4111	1664	23	1363	104	42	25	32	10	53	12			
			100%	1,35	81,94	6,24	2,55	1,53	1,90	0,59	3,16	0,74			
3727	Bobota	4111	1717	29	1374	109	47	29	37	11	76	5			
			100%	1,68	80,02	6,37	2,74	1,66	2,14	0,66	4,43	0,30			
3628	Krnđija	4106	565	7	437	29	24	9	15	8	35	1			
			100%	1,33	77,42	5,10	4,21	1,57	2,61	1,38	6,27	0,11			
3727	Bobota	4111	633	8	479	28	28	9	16	8	56	1			
			100%	1,54	75,64	4,35	4,39	1,47	2,45	1,28	8,78	0,10			
3727	Bobota	4111	1995	15	1789	81	34	14	26	5	23	8			
			100%	0,77	89,68	4,05	1,70	0,70	1,31	0,23	1,17	0,39			
3727	Bobota	4111	1955	19	1737	81	33	16	33	6	27	3			
			100%	1,00	88,84	4,14	1,69	0,80	1,68	0,33	1,39	0,13			

⁽¹⁾ Objašnjenje oznaka skupina i razlika u načinu razvrstavanja vozila potražiti u tablici 4.1.2. (str. 64).

Tablica 5.1. PGDP i PLDP: STRUKTURA PO SKUPINAMA VOZILA, neprekidno automatsko brojenje, županijske ceste /nastavak/

ŽC 2019.

BROJAČKO MJESTO OZNAKA	IMJE	Oznaka ceste	PGDP 100% PLDP 100%	S K U P I N A V O Z I L A ⁽¹⁾											PGDP i PLDP od 2015. do 2019. godine (u 000 vozila)	
				A1	A2	A3	B1	B2	B3	B4	B5	C1				
3522	Pasikovci - sjever	4113	247	7	195	15	7	5	8	2	8	0				
			100%	2,72	78,77	6,20	2,67	2,00	3,35	0,73	3,42	0,14				
3521	Alilovci	4115	276	8	219	18	8	6	8	2	7	0				
			100%	3,15	79,18	6,39	3,02	2,04	2,80	0,68	2,64	0,10				
3523	Vetovo	4116	1558	11	1382	73	31	18	30	2	5	6				
			100%	0,71	88,72	4,66	2,00	1,14	1,95	0,14	0,30	0,38				
3728	Korog	4121	1521	17	1337	75	35	12	34	3	7	1				
			100%	1,11	87,91	4,95	2,30	0,80	2,25	0,17	0,44	0,07				
3724	Semeljci	4132	1882	14	1647	76	32	11	31	14	48	9				
			100%	0,75	87,52	4,02	1,71	0,56	1,65	0,75	2,54	0,50				
3728	Korog	4121	1940	21	1666	79	37	13	43	19	59	3				
			100%	1,09	85,89	4,07	1,90	0,66	2,20	0,98	3,03	0,18				
3728	Korog	4121	558	13	468	26	12	6	9	2	10	12				
			100%	2,36	83,93	4,68	2,09	1,15	1,57	0,29	1,73	2,20				
3724	Semeljci	4132	528	13	443	26	12	6	9	2	12	5				
			100%	2,71	83,83	4,94	2,18	1,20	1,71	0,32	2,20	0,91				
3724	Semeljci	4132	2489	32	2079	139	78	23	41	12	66	19				
			100%	1,26	83,52	5,59	3,15	0,92	1,65	0,47	2,67	0,77				
3724	Semeljci	4132	2612	42	2148	147	83	27	54	17	88	6				
			100%	1,63	82,22	5,61	3,17	1,04	2,07	0,65	3,37	0,24				

⁽¹⁾ Objašnjenje oznaka skupina i razlika u načinu razvrstavanja vozila potražiti u tablici 4.1.2. (str. 64).

Tablica 5.1. PGDP I PLDP: STRUKTURA PO SKUPINAMA VOZILA, neprekidno automatsko brojenje, županijske ceste /nastavak/

ŽC 2019.

OZNAKA	BROJAČKO MJEŠTO	Oznaka ceste	PGDP 100%	PLDP 100%	S K U P I N A V O Z I L A ⁽¹⁾							PGDP i PLDP od 2015. do 2019. godine (u 000 vozila)		
					A1	A2	A3	B1	B2	B3	B4			B5
3725	Vrbica	4133	1672 100%	1741 100%	15	1332	115	66	23	33	7	61	20	
					0,91	79,67	6,87	3,95	1,35	2,00	0,40	3,64	1,21	
3729	Bogdanovci	4137	1501 100%	1524 100%	14	1340	67	36	8	14	1	10	11	
					0,88	89,30	4,49	2,40	0,53	0,92	0,07	0,69	0,72	
3414	Cernik	4141	4021 100%	4049 100%	37	3652	164	76	18	39	6	13	16	
					0,93	90,83	4,08	1,88	0,44	0,98	0,14	0,33	0,39	
3730	Petrovci	4150	1015 100%	1076 100%	16	830	45	25	16	20	15	37	11	
					1,65	81,77	4,44	2,43	1,55	1,96	1,48	3,68	1,04	
3417	Mašić	4158	3133 100%	3266 100%	24	2750	189	72	30	27	8	18	15	
					0,77	87,79	6,03	2,29	0,95	0,85	0,25	0,58	0,49	
					43	2855	188	77	36	29	9	23	6	
					1,36	87,42	5,75	2,35	1,11	0,88	0,27	0,69	0,17	

⁽¹⁾ Objašnjenje oznaka skupina i razlika u načinu razvrstavanja vozila potražiti u tablici 4.1.2. (str. 64).

Tablica 5.1. PGDP i PLDP: STRUKTURA PO SKUPINAMA VOZILA, neprekidno automatsko brojenje, županijske ceste /nastavak/

ŽC 2019.

BROJAČKO MJESTO OZNAKA	IMJE	Oznaka ceste	PGDP 100% PLDP 100%	S K U P I N A V O Z I L A ⁽¹⁾											PGDP i PLDP od 2015. do 2019. godine (u 000 vozila)
				A1	A2	A3	B1	B2	B3	B4	B5	C1			
3413	Rešetari	4158	6208	45	5593	268	128	41	56	16	34	27			
			100%	0,74	90,10	4,31	2,06	0,66	0,91	0,25	0,54	0,43			
3731	Andrijaševci	4170	2850	20	2455	153	92	23	37	7	31	32			
			100%	0,71	86,15	5,37	3,22	0,79	1,29	0,23	1,10	1,14			
3811	Lovas	4173	1498	19	1264	73	28	15	22	13	48	16			
			100%	1,19	84,40	4,90	1,89	0,97	1,50	0,86	3,19	1,10			
3517	Gromačnik	4202	5107	47	4602	230	93	44	39	5	22	25			
			100%	0,90	90,12	4,50	1,83	0,86	0,77	0,10	0,43	0,49			
3624	Bukovlje	4202	4986	82	4441	227	100	44	44	5	26	17			
			100%	1,63	89,07	4,56	2,00	0,88	0,88	0,11	0,53	0,34			
3624	Bukovlje	4202	6810	45	6081	316	115	74	61	16	49	53			
			100%	0,66	89,30	4,64	1,69	1,08	0,90	0,23	0,72	0,78			
3624	Bukovlje	4202	6618	75	5848	315	123	77	71	15	56	38			
			100%	1,11	88,37	4,76	1,86	1,17	1,08	0,22	0,85	0,58			

⁽¹⁾ Objašnjenje oznaka skupina i razlika u načinu razvrstavanja vozila potražiti u tablici 4.1.2. (str. 64).

Tablica 5.1. PGDP I PLDP: STRUKTURA PO SKUPINAMA VOZILA, neprekidno automatsko brojenje, županijske ceste /nastavak/

ŽC 2019.

OZNAKA	BROJAČKO MJESTO IME	Oznaka ceste	PGDP 100% PLDP 100%	S K U P I N A V O Z I L A ⁽¹⁾											PGDP i PLDP od 2015. do 2019. godine (u 000 vozila)
				A1	A2	A3	B1	B2	B3	B4	B5	C1			
3631	Čajkovci	4202	2432	2008	146	70	53	54	11	40	30				
			100%	82,56	6,01	2,89	2,18	2,22	0,46	1,64	1,25				
3623	Gornja Vrba	4210	2472	1998	152	76	57	66	12	52	27				
			100%	80,84	6,16	3,09	2,30	2,69	0,50	2,10	1,10				
3415	Dobrovac	4236	4365	3980	148	69	21	27	13	47	24				
			100%	91,19	3,38	1,59	0,49	0,63	0,29	1,08	0,56				
3526	Malino	4244	4186	3780	145	73	23	26	12	53	16				
			100%	90,29	3,46	1,75	0,55	0,61	0,29	1,26	0,38				
2521	Mece	4257	2130	1824	99	37	18	29	19	67	9				
			100%	85,65	4,63	1,76	0,83	1,35	0,87	3,15	0,40				
3415	Dobrovac	4236	2139	1793	105	43	19	43	20	68	3				
			100%	83,81	4,93	2,01	0,90	1,99	0,92	3,18	0,12				
3526	Malino	4244	2910	2532	156	64	32	30	13	28	15				
			100%	87,02	5,35	2,19	1,10	1,04	0,43	0,96	0,51				
2521	Mece	4257	2993	2575	156	74	36	36	12	31	12				
			100%	86,04	5,21	2,47	1,19	1,21	0,41	1,02	0,39				
2521	Mece	4257	4870	4322	224	99	28	37	16	93	25				
			100%	88,75	4,60	2,03	0,58	0,77	0,33	1,91	0,51				
2521	Mece	4257	4731	4165	220	101	28	40	20	100	15				
			100%	88,03	4,66	2,13	0,60	0,85	0,43	2,11	0,31				

⁽¹⁾ Objašnjenje oznaka skupina i razlika u načinu razvrstavanja vozila potražiti u tablici 4.1.2. (str. 64).

Tablica 5.1. PGDP I PLDP: STRUKTURA PO SKUPINAMA VOZILA, neprekidno automatsko brojenje, županijske ceste /nastavak/

ŽC 2019.

OZNAKA	BROJAČKO MJESTO IME	Oznaka ceste	PGDP 100% PLDP 100%	S K U P I N A V O Z I L A ⁽¹⁾							PGDP i PLDP od 2015. do 2019. godine (u 000 vozila)		
				A1	A2	A3	B1	B2	B3	B4			B5
2506	Podravlje	4257	8189	49	7586	295	109	38	35	6	27	44	
			100%	0,60	92,64	3,60	1,33	0,46	0,43	0,07	0,33	0,54	
4502	Vrbanja	4299	7938	85	7301	300	116	38	37	6	29	26	
			100%	1,06	91,98	3,78	1,46	0,48	0,47	0,08	0,36	0,33	
2753	Karojba	5007	1184	17	972	82	41	10	19	11	31	1	
			100%	1,35	82,07	6,96	3,47	0,82	1,63	0,93	2,66	0,11	
2756	Buzet	5011	1278	25	1035	89	44	11	24	10	39	1	
			100%	2,04	80,99	6,95	3,42	0,86	1,88	0,78	3,02	0,06	
2837	Permani	5012	2272	51	1938	170	60	19	22	2	3	7	
			100%	2,22	85,29	7,47	2,65	0,84	0,98	0,08	0,14	0,33	
2873	Permani	5012	3166	96	2700	242	73	19	27	2	4	3	
			100%	3,01	85,28	7,63	2,31	0,61	0,85	0,07	0,14	0,10	
2873	Permani	5012	515	11	462	25	9	3	3	1	0	1	
			100%	2,40	89,70	4,79	1,67	0,63	0,53	0,12	0,06	0,10	
2873	Permani	5012	681	22	604	35	10	4	3	1	0	2	
			100%	3,32	88,63	5,15	1,40	0,64	0,47	0,09	0,05	0,25	
2873	Permani	5012	2873	34	2514	118	52	37	25	10	59	24	
			100%	1,17	87,52	4,11	1,81	1,29	0,88	0,35	2,04	0,83	
2873	Permani	5012	3307	74	2843	155	72	41	32	8	59	23	
			100%	2,21	85,96	4,70	2,18	1,24	0,98	0,24	1,79	0,70	

⁽¹⁾ Objašnjenje oznaka skupina i razlika u načinu razvrstavanja vozila potražiti u tablici 4.1.2. (str. 64).

Tablica 5.1. PGDP i PLDP: STRUKTURA PO SKUPINAMA VOZILA, neprekidno automatsko brojenje, županijske ceste /nastavak/

ŽC 2019.

OZNAKA	BROJAČKO MJESTO IME	Oznaka ceste	PGDP 100% PLDP 100%	S K U P I N A V O Z I L A ⁽¹⁾											PGDP i PLDP od 2015. do 2019. godine (u 000 vozila)	
				A1	A2	A3	B1	B2	B3	B4	B5	C1				
2838	Škalnica	5017	845	26	704	41	16	9	11	7	24	7				
			100%	3,08	83,31	4,83	1,85	1,10	1,33	0,78	2,86	0,86				
2833	Kastav	5021	970	54	789	47	19	9	13	6	25	8				
			100%	5,56	81,32	4,81	1,99	0,96	1,34	0,62	2,56	0,84				
2834	Viškovo	5025	8681	85	7727	411	242	90	79	4	13	30				
			100%	0,97	89,01	4,73	2,79	1,04	0,91	0,05	0,15	0,35				
2839	Kastav	5021	8329	190	7283	402	238	90	79	3	12	32				
			100%	2,28	87,44	4,83	2,86	1,08	0,95	0,04	0,14	0,38				
2942	Kuželj	5033	6466	52	5834	233	114	61	63	6	34	69				
			100%	0,80	90,23	3,61	1,76	0,94	0,98	0,09	0,52	1,07				
2939	Ravna Gora	5034	6491	102	5753	240	127	71	77	8	49	64				
			100%	1,57	88,63	3,70	1,95	1,10	1,18	0,12	0,76	0,99				
2942	Kuželj	5033	261	6	221	14	9	3	5	1	2	0				
			100%	1,87	84,84	5,43	3,36	1,15	1,90	0,37	0,94	0,14				
2939	Ravna Gora	5034	326	13	273	18	11	3	4	1	3	0				
			100%	3,66	83,67	5,55	3,47	1,00	1,37	0,38	0,80	0,10				
2939	Ravna Gora	5034	1634	9	1406	86	39	21	23	13	32	5				
			100%	0,63	86,03	5,27	2,39	1,29	1,41	0,77	1,93	0,28				
2939	Ravna Gora	5034	1748	26	1492	84	46	22	23	15	34	6				
			100%	1,47	85,35	4,80	2,63	1,26	1,34	0,85	1,95	0,35				

⁽¹⁾ Objašnjenje oznaka skupina i razlika u načinu razvrstavanja vozila potražiti u tablici 4.1.2. (str. 64).

Tablica 5.1. PGDP i PLDP: STRUKTURA PO SKUPINAMA VOZILA, neprekidno automatsko brojenje, županijske ceste /nastavak/

ŽC 2019.

OZNAKA	BROJAČKO MJESTO	Oznaka ceste	PGDP 100%	PLDP 100%	S K U P I N A V O Z I L A ⁽¹⁾							PGDP i PLDP od 2015. do 2019. godine (u 000 vozila)		
					A1	A2	A3	B1	B2	B3	B4			B5
2832	Bregi	5047	1461	100%	39	1292	62	26	11	6	1	2	22	
			2,60	88,43	4,27	1,79	0,75	0,41	0,05	0,16	1,54			
2840	Rubeši	5047	1770	100%	79	1534	82	32	12	7	1	2	21	
			4,48	86,66	4,65	1,79	0,70	0,38	0,03	0,12	1,19			
2839	Dražice	5055	7926	100%	120	7190	323	153	48	61	1	3	27	
			1,50	90,72	4,08	1,93	0,61	0,77	0,01	0,04	0,34			
2945	Krasica	5059	8590	100%	273	7730	340	137	42	41	1	3	23	
			3,16	89,99	3,96	1,60	0,49	0,48	0,01	0,04	0,27			
2839	Dražice	5055	6857	100%	71	6273	294	87	47	48	2	21	14	
			1,02	91,49	4,29	1,27	0,69	0,70	0,03	0,31	0,20			
2945	Krasica	5059	6962	100%	150	6255	313	100	52	57	1	23	11	
			2,15	89,84	4,50	1,44	0,74	0,82	0,02	0,33	0,16			
2940	Fužine	5062	2983	100%	38	2714	104	53	15	17	1	6	35	
			1,29	90,97	3,50	1,79	0,50	0,56	0,02	0,19	1,18			
2940	Fužine	5062	2996	100%	81	2689	102	51	16	19	0	5	33	
			2,68	89,76	3,40	1,70	0,52	0,65	0,01	0,18	1,10			
2940	Fužine	5062	709	100%	18	588	32	23	6	12	4	22	4	
			2,32	82,98	4,56	3,28	0,85	1,71	0,61	3,16	0,53			
2940	Fužine	5062	1077	100%	39	887	49	37	8	24	5	26	2	
			3,55	82,39	4,58	3,48	0,72	2,21	0,46	2,41	0,20			

⁽¹⁾ Objašnjenje oznaka skupina i razlika u načinu razvrstavanja vozila potražiti u tablici 4.1.2. (str. 64).

Tablica 5.1. PGDP i PLDP: STRUKTURA PO SKUPINAMA VOZILA, neprekidno automatsko brojenje, županijske ceste /nastavak/

ŽC 2019.

OZNAKA	BROJAČKO MJEŠTO	Oznaka ceste	PGDP 100% PLDP 100%	S K U P I N A V O Z I L A ⁽¹⁾							PGDP i PLDP od 2015. do 2019. godine (u 000 vozila)		
				A1	A2	A3	B1	B2	B3	B4			B5
2938	Drivenik	5064	1216	18	1077	61	28	11	11	0	1	9	
			100%	1,59	88,53	4,99	2,28	0,91	0,87	0,04	0,05	0,74	
2752	Frkeči	5077	1705	19	1439	110	54	23	29	3	21	7	
			100%	1,15	84,39	6,47	3,16	1,32	1,70	0,15	1,24	0,42	
2943	Donji Zagon	5094	2363	35	2042	157	57	22	25	3	18	4	
			100%	1,43	86,41	6,66	2,43	0,93	1,05	0,13	0,78	0,18	
2754	Kokuletošica	5096	957	24	800	46	32	14	25	3	12	1	
			100%	2,41	83,62	4,85	3,36	1,47	2,61	0,34	1,22	0,12	
2835	Salakovci	5103	1392	55	1183	58	36	15	26	3	16	0	
			100%	3,85	84,97	4,20	2,60	1,09	1,89	0,23	1,15	0,02	
2754	Kokuletošica	5096	5367	68	4643	337	116	42	81	2	12	66	
			100%	1,29	86,51	6,27	2,16	0,78	1,50	0,03	0,23	1,23	
2835	Salakovci	5103	8621	166	7505	583	133	53	76	3	13	89	
			100%	1,94	87,06	6,76	1,54	0,61	0,88	0,03	0,15	1,03	
2835	Salakovci	5103	2211	15	1903	102	50	15	25	3	95	3	
			100%	0,72	86,05	4,62	2,27	0,68	1,11	0,12	4,30	0,13	
2835	Salakovci	5103	2986	37	2621	151	51	15	22	2	86	1	
			100%	1,26	87,76	5,05	1,70	0,51	0,74	0,08	2,88	0,02	

⁽¹⁾ Objašnjenje oznaka skupina i razlika u načinu razvrstavanja vozila potražiti u tablici 4.1.2. (str. 64).

Tablica 5.1. PGDP i PLDP: STRUKTURA PO SKUPINAMA VOZILA, neprekidno automatsko brojenje, županijske ceste /nastavak/

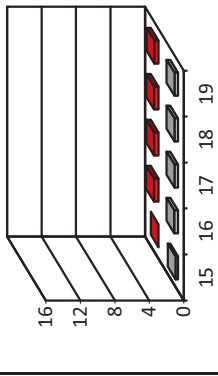
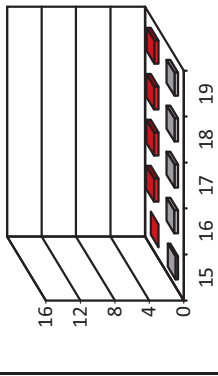
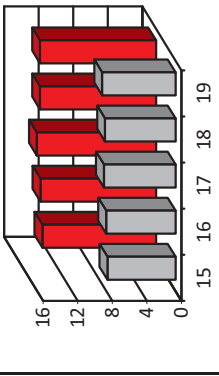
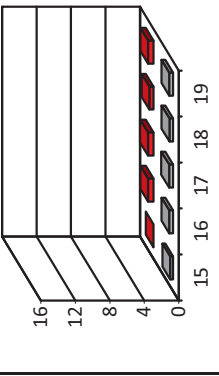
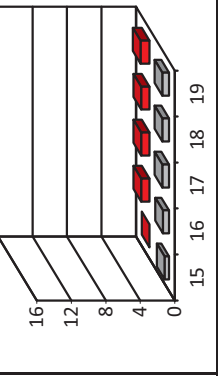
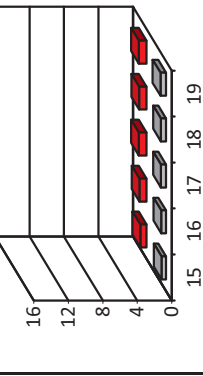
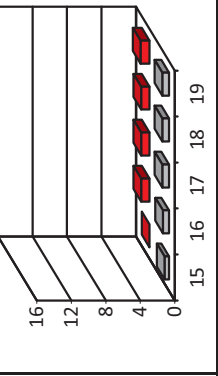
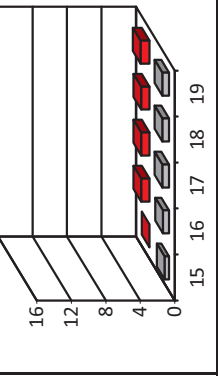
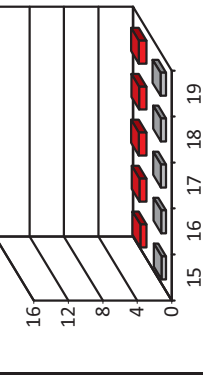
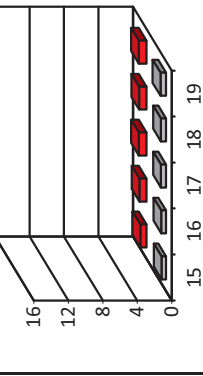
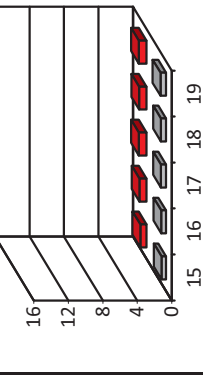
ŽC 2019.

OZNAKA	BROJAČKO MJESTO	Oznaka ceste	PGDP 100%	PLDP 100%	S K U P I N A V O Z I L A ⁽¹⁾							PGDP i PLDP od 2015. do 2019. godine (u 000 vozila)		
					A1	A2	A3	B1	B2	B3	B4		B5	C1
3913	Šurida	5115	10189 100%	17916 100%	170	9099	552	175	55	66	3	19	50	
					1,66	89,30	5,42	1,72	0,54	0,65	0,03	0,19	0,49	
4004	Pavićini	5122	875 100%	2890 100%	12	802	42	9	3	4	0	0	3	
					1,39	91,66	4,75	1,04	0,36	0,43	0,01	0,02	0,34	
2944	Punat	5125	4732 100%	9007 100%	144	3984	335	123	44	48	2	6	46	
					3,05	84,19	7,07	2,60	0,92	1,01	0,05	0,13	0,98	
4112	Oltari	5126	219 100%	367 100%	10	176	14	7	3	2	1	5	1	
					4,99	80,59	6,39	2,98	1,17	1,04	0,30	2,26	0,28	
4223	Krasno	5126	198 100%	264 100%	18	311	19	8	2	2	1	6	0	
					4,91	84,61	5,22	2,28	0,50	0,51	0,28	1,58	0,11	
			198 100%	264 100%	11	164	10	4	2	2	1	4	0	
					5,13	83,02	4,86	2,20	1,25	0,87	0,26	2,25	0,16	
			198 100%	264 100%	17	214	15	6	3	2	1	6	0	
					6,21	81,12	5,77	2,23	1,13	0,75	0,39	2,28	0,12	

⁽¹⁾ Objašnjenje oznaka skupina i razlika u načinu razvrstavanja vozila potražiti u tablici 4.1.2. (str. 64).

Tablica 5.1. PGDP i PLDP: STRUKTURA PO SKUPINAMA VOZILA, neprekidno automatsko brojenje, županijske ceste /nastavak/

ŽC 2019.

OZNAKA	BROJAČKO MJEŠTO	Oznaka ceste	PGDP 100%	PLDP 100%	S K U P I N A V O Z I L A ⁽¹⁾											PGDP i PLDP od 2015. do 2019. godine (u 000 vozila)	
					A1	A2	A3	B1	B2	B3	B4	B5	C1				
4221	Podum	5128	415	100%	10	337	30	17	9	8	1	3	0				
			2,12	81,29	7,25	4,15	2,14	1,97	0,18	0,83	0,07						
4108	Rab	5139	496	100%	16	407	28	19	10	11	1	4	0				
			2,98	82,08	5,74	3,78	2,03	2,14	0,27	0,90	0,08						
4222	Krasno - istok	5140	8492	100%	304	7340	507	161	75	43	4	10	48				
			3,57	86,44	5,97	1,90	0,88	0,51	0,05	0,12	0,56						
4220	Perušić zona	5155	13428	100%	708	11521	855	109	87	43	15	17	73				
			5,27	85,80	6,37	0,81	0,65	0,32	0,11	0,13	0,54						
4927	Obrovac	5166	442	100%	12	373	27	11	4	5	3	5	2				
			2,77	84,42	6,10	2,54	0,81	1,05	0,71	1,21	0,39						
4220	Perušić zona	5155	624	100%	25	533	33	15	3	5	3	6	1				
			4,06	85,45	5,22	2,40	0,49	0,78	0,46	1,01	0,13						
4220	Perušić zona	5155	781	100%	5	614	48	20	16	32	8	32	6				
			0,55	78,65	6,17	2,57	2,07	4,12	1,06	4,09	0,72						
4927	Obrovac	5166	1031	100%	7	809	68	24	22	42	12	41	6				
			0,74	78,43	6,62	2,28	2,17	4,10	1,13	3,99	0,54						
4927	Obrovac	5166	638	100%	10	562	37	18	3	4	0	1	3				
			1,55	88,01	5,86	2,76	0,54	0,67	0,06	0,11	0,44						
4927	Obrovac	5166	895	100%	15	802	47	20	4	3	0	1	3				
			1,72	89,65	5,25	2,19	0,46	0,33	0,03	0,07	0,30						

⁽¹⁾ Objašnjenje oznaka skupina i razlika u načinu razvrstavanja vozila potražiti u tablici 4.1.2. (str. 64).

Tablica 5.1. PGDP i PLDP: STRUKTURA PO SKUPINAMA VOZILA, neprekidno automatsko brojenje, županijske ceste /nastavak/

ŽC 2019.

OZNAKA	BROJAČKO MJESTO IME	Oznaka ceste	PGDP 100% PLDP 100%	S K U P I N A V O Z I L A ⁽¹⁾											PGDP i PLDP od 2015. do 2019. godine (u 000 vozila)	
				A1	A2	A3	B1	B2	B3	B4	B5	C1				
4310	Frkašić	5169	308	5	205	53	13	6	12	6	8	0				
			100%	1,55	66,46	17,18	4,32	1,85	3,84	1,97	2,70	0,13				
2941	Sunger	5191	400	10	278	58	15	7	14	7	11	0				
			100%	2,36	69,62	14,52	3,65	1,85	3,48	1,68	2,75	0,09				
3035	Jezerane - zapad	5191	824	6	712	44	25	9	10	4	12	2				
			100%	0,87	86,41	5,29	3,01	1,06	1,17	0,47	1,48	0,24				
3912	Pomer	5200	1001	16	849	54	35	12	15	5	15	0				
			100%	1,64	84,78	5,39	3,46	1,18	1,53	0,53	1,48	0,01				
5007	Malovan	5203	194	7	151	14	7	2	3	4	6	0				
			100%	3,06	77,68	7,17	3,85	1,09	1,65	2,29	3,12	0,09				
3912	Pomer	5200	225	7	175	16	9	3	4	5	6	0				
			100%	3,60	77,95	6,93	3,98	1,17	1,61	2,00	2,71	0,05				
3912	Pomer	5200	2236	32	1874	188	72	24	30	3	7	6				
			100%	1,41	83,79	8,41	3,23	1,08	1,36	0,12	0,31	0,29				
5007	Malovan	5203	4678	84	4056	376	99	26	21	2	7	7				
			100%	1,79	86,70	8,03	2,12	0,56	0,45	0,05	0,16	0,14				
5007	Malovan	5203	321	5	252	29	13	7	6	3	6	0				
			100%	1,65	78,45	8,98	4,01	2,29	1,87	0,82	1,84	0,09				
5007	Malovan	5203	526	11	429	36	16	10	9	5	10	0				
			100%	2,11	81,53	6,93	3,12	1,85	1,70	0,86	1,81	0,09				

⁽¹⁾ Objašnjenje oznaka skupina i razlika u načinu razvrstavanja vozila potražiti u tablici 4.1.2. (str. 64).

Tablica 5.1. PGDP i PLDP: STRUKTURA PO SKUPINAMA VOZILA, neprekidno automatsko brojenje, županijske ceste /nastavak/

ŽC 2019.

OZNAKA	BROJAČKO MJESTO	Oznaka ceste	PGDP 100% PLDP 100%	S K U P I N A V O Z I L A ⁽¹⁾							PGDP i PLDP od 2015. do 2019. godine (u 000 vozila)		
				A1	A2	A3	B1	B2	B3	B4			B5
2911	Mavrinci	5205	13961	95	11435	740	328	318	193	68	739	45	
			100%	0,68	81,91	5,30	2,35	2,28	1,38	0,49	5,29	0,32	
2702	Kaštel	5209	2073	186	11626	778	334	331	213	70	745	43	
			100%	1,30	81,15	5,43	2,33	2,31	1,49	0,49	5,20	0,30	
2707	Sveti Ivan	5209	3111	59	1843	103	27	12	3	1	20	5	
			100%	2,82	88,89	4,96	1,31	0,58	0,16	0,07	0,97	0,24	
2721	Baderna - sjever	5209	1723	128	2680	190	53	18	5	2	26	9	
			100%	4,10	86,16	6,10	1,70	0,57	0,17	0,08	0,83	0,29	
4110	Nova Novalja	5210	2282	48	1424	132	42	25	16	3	23	10	
			100%	2,86	82,64	7,64	2,44	1,44	0,92	0,15	1,33	0,58	
2721	Baderna - sjever	5209	2243	86	1901	170	50	26	16	3	23	7	
			100%	3,75	83,31	7,45	2,17	1,14	0,72	0,15	0,99	0,32	
4110	Nova Novalja	5210	3066	49	1860	165	75	24	44	2	19	5	
			100%	2,20	82,93	7,35	3,36	1,06	1,94	0,09	0,85	0,22	
4110	Nova Novalja	5210	6670	97	2562	217	82	32	49	3	22	2	
			100%	3,15	83,55	7,08	2,69	1,06	1,59	0,09	0,71	0,08	
4110	Nova Novalja	5210	18962	145	5499	625	135	59	78	5	19	105	
			100%	2,16	82,45	9,37	2,02	0,88	1,17	0,08	0,29	1,58	
4110	Nova Novalja	5210	18962	491	15807	1813	173	116	89	8	40	425	
			100%	2,60	83,36	9,56	0,91	0,61	0,47	0,04	0,21	2,24	

⁽¹⁾ Objašnjenje oznaka skupina i razlika u načinu razvrstavanja vozila potražiti u tablici 4.1.2. (str. 64).

Tablica 5.1. PGDP i PLDP: STRUKTURA PO SKUPINAMA VOZILA, neprekidno automatsko brojenje, županijske ceste /nastavak/

ŽC 2019.

OZNAKA	BROJAČKO MJESTO	Oznaka ceste	PGDP 100% PLDP 100%	S K U P I N A V O Z I L A ⁽¹⁾											PGDP i PLDP od 2015. do 2019. godine (u 000 vozila)
				A1	A2	A3	B1	B2	B3	B4	B5	C1			
4823	Mazija	6007	6132	46	5458	356	131	48	45	4	10	34			
			100%	0,77	89,01	5,80	2,13	0,78	0,73	0,07	0,16	0,55			
4824	Ninski Stanovi	6011	9112	104	8091	594	153	72	45	5	9	39			
			100%	1,13	88,80	6,52	1,68	0,79	0,49	0,06	0,10	0,43			
4830	Posedarje	6019	3407	29	2872	257	112	36	57	7	26	11			
			100%	0,87	84,30	7,53	3,28	1,06	0,20	0,77	0,33				
4824	Ninski Stanovi	6011	8232	78	7298	543	139	70	63	9	21	11			
			100%	0,93	88,66	6,60	1,69	0,85	0,77	0,11	0,26	0,13			
4830	Posedarje	6019	2013	18	1792	120	45	11	12	1	4	10			
			100%	0,87	89,03	5,95	2,23	0,57	0,61	0,05	0,19	0,50			
4830	Posedarje	6019	3591	39	3264	186	56	14	17	2	4	9			
			100%	1,11	90,90	5,18	1,56	0,39	0,46	0,05	0,11	0,24			
4928	Bilišane	6025	465	5	348	77	14	9	7	1	1	3			
			100%	1,03	74,83	16,54	3,06	1,93	1,57	0,14	0,26	0,64			
4928	Bilišane	6025	934	10	719	157	16	14	12	1	1	4			
			100%	1,02	77,02	16,80	1,74	1,48	1,31	0,08	0,16	0,39			
4926	Buković	6027	1783	9	1582	108	40	16	16	1	4	7			
			100%	0,46	88,71	6,07	2,24	0,92	0,91	0,07	0,21	0,41			
4926	Buković	6027	2115	14	1894	116	45	20	18	1	4	3			
			100%	0,69	89,53	5,47	2,15	0,94	0,84	0,05	0,19	0,14			

⁽¹⁾ Objašnjenje oznaka skupina i razlika u načinu razvrstavanja vozila potražiti u tablici 4.1.2. (str. 64).

Tablica 5.1. PGDP i PLDP: STRUKTURA PO SKUPINAMA VOZILA, neprekidno automatsko brojenje, županijske ceste /nastavak/

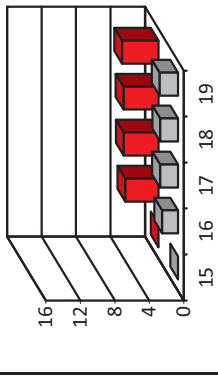
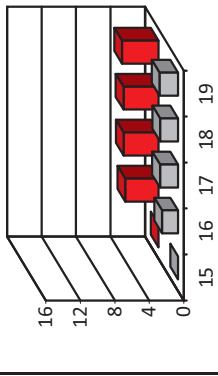
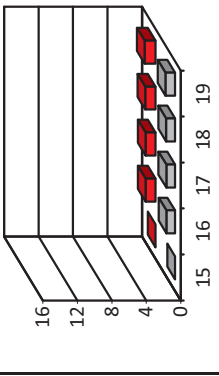
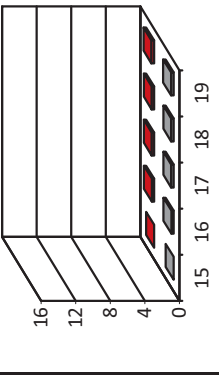
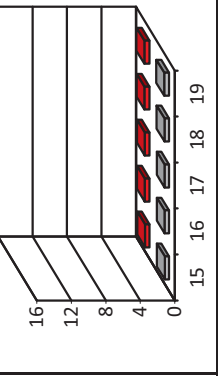
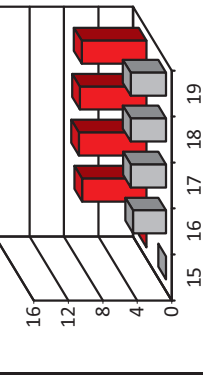

ŽC 2019.

OZNAKA	BROJAČKO MJESTO IME	Oznaka ceste	PGDP 100% PLDP 100%	S K U P I N A V O Z I L A ⁽¹⁾											PGDP i PLDP od 2015. do 2019. godine (u 000 vozila)	
				A1	A2	A3	B1	B2	B3	B4	B5	C1				
4812	Zemunik Donji - sjever	6040	3716	25	3162	242	97	52	45	7	60	26				
			100%	0,71	85,08	6,52	2,61	1,39	1,20	0,18	1,61	0,70				
4826	Galovac	6042	2658	11	2362	161	44	36	15	2	7	20				
			100%	0,36	88,87	6,04	1,66	1,36	0,58	0,09	0,27	0,77				
5431	Okalj	6055	937	8	810	51	21	13	20	1	6	7				
			100%	0,86	86,40	5,42	2,27	1,35	2,14	0,14	0,67	0,75				
5323	Vrana	6064	2439	56	2090	170	50	31	23	3	4	12				
			100%	2,28	85,68	6,95	2,05	1,28	0,96	0,13	0,18	0,49				
5332	Tribunj	6086	4372	126	3832	266	62	40	26	4	5	11				
			100%	2,88	87,66	6,08	1,41	0,91	0,60	0,10	0,11	0,25				
			3921	114	3451	194	84	22	28	1	2	25				
			100%	2,91	88,01	4,95	2,13	0,57	0,72	0,02	0,05	0,64				
			6526	285	5783	306	59	27	31	1	3	31				
			100%	4,36	88,62	4,69	0,91	0,42	0,47	0,01	0,04	0,48				

⁽¹⁾ Objašnjenje oznaka skupina i razlika u načinu razvrstavanja vozila potražiti u tablici 4.1.2. (str. 64).

Tablica 5.1. PGDP i PLDP: STRUKTURA PO SKUPINAMA VOZILA, neprekidno automatsko brojenje, županijske ceste /nastavak/

ŽC 2019.

OZNAKA	BROJAČKO MJESTO	Oznaka ceste	PGDP 100%	S K U P I N A V O Z I L A ⁽¹⁾											PGDP i PLDP od 2015. do 2019. godine (u 000 vozila)	
				A1	A2	A3	B1	B2	B3	B4	B5	C1				
5333	Srima	6087	2151	43	1887	118	35	14	20	0	2	32				
			100%	1,96	87,72	5,47	1,63	0,67	0,95	0,02	0,10	1,48				
5432	Radonić	6092	4228	112	3751	227	36	27	36	0	3	36				
			100%	2,65	88,72	5,37	0,86	0,64	0,84	0,00	0,06	0,86				
5433	Radošić	6098	1096	10	944	56	29	11	18	9	12	7				
			100%	0,90	86,09	5,15	2,69	1,01	1,61	0,84	1,07	0,64				
5433	Radošić	6092	1267	18	1097	70	27	14	18	11	10	2				
			100%	1,51	86,59	5,49	2,16	1,09	1,40	0,85	0,76	0,15				
5428	Dugobabe	6115	303	8	269	14	7	1	2	0	0	2				
			100%	2,57	88,92	4,60	2,23	0,41	0,54	0,01	0,02	0,70				
5428	Dugobabe	6115	316	9	278	15	8	1	3	0	0	2				
			100%	2,90	88,07	4,64	2,44	0,45	0,81	0,02	0,03	0,64				
5330	Rogoznica	6126	565	6	489	34	14	5	7	1	3	6				
			100%	1,11	86,52	6,08	2,47	0,83	1,29	0,16	0,50	1,04				
5330	Rogoznica	6126	614	11	528	38	16	5	7	1	2	6				
			100%	1,91	85,99	6,15	2,68	0,76	1,15	0,11	0,34	0,91				
5330	Rogoznica	6126	4096	74	3591	289	82	20	31	0	1	8				
			100%	1,80	87,66	7,06	2,01	0,49	0,76	0,01	0,02	0,19				
5330	Rogoznica	6126	7526	192	6652	541	71	29	35	0	1	5				
			100%	2,55	88,39	7,19	0,95	0,38	0,47	0,00	0,01	0,06				

⁽¹⁾ Objašnjenje oznaka skupina i razlika u načinu razvrstavanja vozila potražiti u tablici 4.1.2. (str. 64).

Tablica 5.1. PGDP I PLDP: STRUKTURA PO SKUPINAMA VOZILA, neprekidno automatsko brojenje, županijske ceste /nastavak/

ŽC 2019.

OZNAKA	BROJAČKO MJESTO	Oznaka ceste	PGDP 100%	PLDP 100%	S K U P I N A V O Z I L A ⁽¹⁾											PGDP i PLDP od 2015. do 2019. godine (u 000 vozila)
					A1	A2	A3	B1	B2	B3	B4	B5	C1			
5427	Marina - sjever	6130	1949 100%	2495 100%	49	1747	84	37	11	10	0	0	11			
					2,50	89,65	4,30	1,88	0,59	0,50	0,01	0,02	0,55			
5425	Pantana	6133	11867 100%	18144 100%	404	10266	782	170	69	47	9	25	95			
					3,40	86,51	6,59	1,43	0,58	0,40	0,08	0,21	0,80			
5513	Strožanac	6142	12575 100%	15260 100%	195	11211	654	224	97	92	4	11	87			
					1,56	89,15	5,20	1,78	0,77	0,73	0,03	0,09	0,69			
6033	Glavina Donja	6157	5226 100%	5670 100%	402	13375	902	232	121	101	5	17	105			
					2,64	87,65	5,91	1,52	0,79	0,66	0,03	0,11	0,69			
5920	Supetar	6161	2830 100%	4563 100%	17	4858	186	67	46	29	5	7	11			
					0,33	92,96	3,56	1,29	0,88	0,55	0,09	0,13	0,21			
					40	5252	210	75	47	32	5	6	3			
					0,72	92,62	3,70	1,32	0,83	0,56	0,09	0,11	0,05			
					104	2349	188	86	24	30	1	5	43			
					3,68	83,00	6,66	3,03	0,86	1,05	0,04	0,17	1,51			
					290	3774	299	82	31	33	1	6	47			
					6,34	82,70	6,56	1,80	0,68	0,72	0,03	0,14	1,03			

⁽¹⁾ Objašnjenje oznaka skupina i razlika u načinu razvrstavanja vozila potražiti u tablici 4.1.2. (str. 64).

Tablica 5.1. PGDP i PLDP: STRUKTURA PO SKUPINAMA VOZILA, neprekidno automatsko brojenje, županijske ceste /nastavak/

ŽC 2019.

BROJAČKO MJEŠTO OZNAKA	IMJE	Oznaka ceste	PGDP 100% PLDP 100%	S K U P I N A V O Z I L A ⁽¹⁾											PGDP i PLDP od 2015. do 2019. godine (u 000 vozila)
				A1	A2	A3	B1	B2	B3	B4	B5	C1			
5925	Omiš	6166	1514	35	1285	143	24	6	9	0	1	11			
			100%	2,29	84,85	9,42	1,56	0,42	0,60	0,03	0,08	0,75			
6024	Kamenmost	6182	4028	12	3695	176	66	30	29	3	9	8			
			100%	0,28	91,73	4,38	1,64	0,75	0,72	0,07	0,23	0,20			
5921	Bol	6191	350	23	282	28	12	2	3	0	0	0			
			100%	6,44	80,60	7,99	3,57	0,49	0,85	0,01	0,03	0,02			
6025	Gornje Igrane	6199	153	5	137	6	3	1	1	0	0	0			
			100%	3,30	89,35	4,05	2,00	0,68	0,50	0,04	0,06	0,02			
6023	Vrgorac	6208	193	9	171	8	3	1	1	0	0	0			
			100%	4,34	88,85	4,27	1,57	0,46	0,39	0,05	0,05	0,02			
			1806	11	1599	128	28	17	13	1	3	6			
			100%	0,65	88,53	7,09	1,56	0,94	0,71	0,04	0,16	0,32			
			2048	22	1806	151	32	19	12	1	2	3			
			100%	1,08	88,16	7,38	1,54	0,92	0,61	0,05	0,12	0,14			

⁽¹⁾ Objašnjenje oznaka skupina i razlika u načinu razvrstavanja vozila potražiti u tablici 4.1.2. (str. 64).

Tablica 5.1. PGDP I PLDP: STRUKTURA PO SKUPINAMA VOZILA, neprekidno automatsko brojenje, županijske ceste /nastavak/

ŽC 2019.

OZNAKA	BROJAČKO MJESTO	Oznaka ceste	PGDP 100%	PLDP 100%	S K U P I N A V O Z I L A ⁽¹⁾							PGDP i PLDP od 2015. do 2019. godine (u 000 vozila)		
					A1	A2	A3	B1	B2	B3	B4			B5
6035	Staševica	6208	1068	100%	21	936	68	16	8	10	0	1	8	
			1,92	87,64	6,37	1,51	0,76	0,89	0,04	0,13	0,74			
6034	Orah	6209	1330	100%	36	1181	79	17	7	8	0	1	1	
			2,68	88,78	5,91	1,26	0,56	0,60	0,02	0,08	0,11			
6107	Banja	6217	1576	100%	6	1443	86	13	4	2	0	1	21	
			0,44	91,58	5,43	0,81	0,23	0,11	0,01	0,05	1,34			
6507	Bistrina	6227	2127	100%	16	1942	119	15	4	2	0	1	28	
			0,69	91,32	5,59	0,71	0,21	0,10	0,02	0,06	1,30			
6508	Trnova	6228	1792	100%	7	1603	98	33	13	21	0	6	11	
			0,41	89,43	5,46	1,86	0,74	1,18	0,01	0,31	0,60			
6507	Bistrina	6227	2374	100%	22	2137	123	39	19	23	0	5	6	
			0,88	90,03	5,19	1,65	0,80	0,96	0,01	0,23	0,25			
6507	Bistrina	6227	269	100%	3	244	12	6	1	2	0	1	0	
			1,06	90,63	4,59	2,08	0,36	0,84	0,03	0,34	0,07			
6508	Trnova	6228	428	100%	5	397	16	6	1	2	0	1	0	
			1,17	92,74	3,77	1,36	0,25	0,45	0,01	0,21	0,04			
6508	Trnova	6228	698	100%	8	623	32	14	3	12	0	4	2	
			1,10	89,29	4,53	2,00	0,49	1,73	0,04	0,53	0,29			
6508	Trnova	6228	1031	100%	12	933	45	14	4	16	0	5	2	
			1,13	90,46	4,40	1,34	0,40	1,52	0,03	0,48	0,24			

⁽¹⁾ Objašnjenje oznaka skupina i razlika u načinu razvrstavanja vozila potražiti u tablici 4.1.2. (str. 64).

Tablica 5.1. PGDP I PLDP: STRUKTURA PO SKUPINAMA VOZILA, neprekidno automatsko brojenje, županijske ceste /nastavak/

ŽC 2019.

OZNAKA	BROJAČKO MJESTO	Oznaka ceste	PGDP 100%	PLDP 100%	S K U P I N A V O Z I L A ⁽¹⁾							PGDP i PLDP od 2015. do 2019. godine (u 000 vozila)		
					A1	A2	A3	B1	B2	B3	B4			B5
6606	Cavtat	6238	5861 100%	8146 100%	180	5022	414	78	29	23	0	1	114	
					3,07	85,69	7,06	1,33	0,49	0,40	0,00	0,01	1,95	
6607	Čilipi	6240	1560 100%	2121 100%	26	1393	72	29	8	17	0	1	14	
					1,71	89,28	4,59	1,85	0,51	1,07	0,02	0,06	0,91	
5430	Drniš - zapad	6246	2097 100%	2306 100%	21	1840	95	48	27	33	3	27	3	
					1,00	87,75	4,52	2,30	1,29	1,56	0,14	1,28	0,16	
5508	Klis	6253	6197 100%	6945 100%	49	2009	100	51	34	35	3	24	1	
					2,14	87,14	4,33	2,20	1,47	1,52	0,13	1,03	0,04	
5525	Dugopolje - sjever	6260	4231 100%	4720 100%	65	5119	392	166	120	81	12	107	135	
					1,04	82,60	6,33	2,68	1,94	1,31	0,20	1,72	2,18	
					124	5704	433	177	137	94	13	123	140	
					1,78	82,13	6,24	2,55	1,97	1,35	0,19	1,77	2,02	
					34	3770	222	101	48	35	2	9	10	
					0,83	89,10	5,24	2,38	1,13	0,83	0,05	0,21	0,23	
					77	4169	250	107	53	44	3	9	8	
					1,62	88,33	5,29	2,27	1,13	0,93	0,06	0,19	0,18	

⁽¹⁾ Objašnjenje oznaka skupina i razlika u načinu razvrstavanja vozila potražiti u tablici 4.1.2. (str. 64).

Tablica 5.1. PGDP I PLDP: STRUKTURA PO SKUPINAMA VOZILA, neprekidno automatsko brojenje, županijske ceste /nastavak/

ŽC 2019.

OZNAKA	BROJAČKO MJESTO IME	Oznaka ceste	PGDP 100% PLDP 100%	S K U P I N A V O Z I L A ⁽¹⁾							PGDP i PLDP od 2015. do 2019. godine (u 000 vozila)		
				A1	A2	A3	B1	B2	B3	B4			B5
5529	Bisko	6260	3520	27	3125	165	98	30	61	2	9	3	
			100%	0,77	88,78	4,70	2,78	0,84	1,72	0,06	0,26	0,09	
5922	Katuni	6260	3991	59	3518	182	108	33	77	2	10	2	
			100%	1,48	88,14	4,57	2,70	0,82	1,94	0,06	0,25	0,04	
5923	Blato na Cetini	6263	1618	19	1421	113	32	10	10	1	1	11	
			100%	1,20	87,85	6,96	1,99	0,60	0,63	0,04	0,07	0,66	
6302	Čara	6268	2012	37	1765	138	33	11	13	1	2	12	
			100%	1,88	87,70	6,84	1,66	0,56	0,64	0,03	0,08	0,61	
6009	Bačina	6276	950	10	835	57	26	7	8	1	1	5	
			100%	1,23	87,86	5,99	2,69	0,77	0,81	0,07	0,07	0,51	
6009	Bačina	6276	1189	22	1038	74	28	8	10	1	0	8	
			100%	1,86	87,27	6,20	2,39	0,71	0,82	0,06	0,04	0,65	
6009	Bačina	6276	633	16	537	36	18	6	6	0	1	13	
			100%	2,62	84,82	5,67	2,78	1,02	0,90	0,06	0,08	2,05	
6009	Bačina	6276	1098	43	940	69	19	10	7	0	0	10	
			100%	3,88	85,60	6,31	1,71	0,87	0,66	0,02	0,04	0,91	
6009	Bačina	6276	2181	19	1959	118	30	21	14	1	4	15	
			100%	0,89	89,83	5,43	1,38	0,94	0,62	0,03	0,19	0,69	
6009	Bačina	6276	3346	44	3053	158	34	24	13	1	3	16	
			100%	1,29	91,23	4,73	1,03	0,72	0,40	0,02	0,09	0,49	

⁽¹⁾ Objašnjenje oznaka skupina i razlika u načinu razvrstavanja vozila potražiti u tablici 4.1.2. (str. 64).

Tablica 5.1. PGDP i PLDP: STRUKTURA PO SKUPINAMA VOZILA, neprekidno automatsko brojenje, županijske ceste /nastavak/

ŽC 2019.

OZNAKA	BROJAČKO MJESTO	Oznaka ceste	PGDP 100%	PLDP 100%	S K U P I N A V O Z I L A ⁽¹⁾											PGDP i PLDP od 2015. do 2019. godine (u 000 vozila)
					A1	A2	A3	B1	B2	B3	B4	B5	C1			
5307	Bilice	6277	2973 100%	4173 100%	51	2587	171	66	24	23	3	11	37			
					1,72	87,02	5,74	2,23	0,82	0,77	0,09	0,38	1,23			
5327	Vodice	6286	9616 100%	14976 100%	246	8379	490	224	93	58	5	13	108			
					2,56	87,14	5,10	2,33	0,97	0,60	0,05	0,13	1,12			
5528	Bajagić	6287	464 100%	533 100%	15	414	15	11	3	2	0	1	3			
					3,06	89,20	3,31	2,38	0,64	0,53	0,05	0,27	0,56			
5527	Grab	6289	2015 100%	2260 100%	30	462	19	13	4	4	0	1	0			
					5,43	86,73	3,62	2,45	0,69	0,76	0,06	0,23	0,03			
					17	1797	105	54	15	16	1	3	7			
					0,94	89,17	5,19	2,67	0,72	0,77	0,03	0,15	0,36			
					38	2006	111	60	18	20	1	4	2			
					1,67	88,77	4,93	2,66	0,78	0,88	0,03	0,17	0,11			

⁽¹⁾ Objašnjenje oznaka skupina i razlika u načinu razvrstavanja vozila potražiti u tablici 4.1.2. (str. 64).

Procjena

PDP

Tablica 5.2. PGDP I PLDP: STRUKTURA PO SKUPINAMA VOZILA, neprekidno automatsko brojenje, lokalne i nerazvrstane ceste

LC 2019.

OZNAKA	BROJAČKO MJESTO	Oznaka ceste	PGDP 100%	PLDP 100%	S K U P I N A V O Z I L A ⁽¹⁾											PGDP i PLDP od 2015. do 2019. godine (u 000 vozila)	
					A1	A2	A3	B1	B2	B3	B4	B5	C1				
1239	Vularija	20033	973	100%	14	726	63	28	22	84	7	26	3				
			1,33	74,64	6,45	2,86	2,22	8,68	0,77	2,72	0,33						
1320	Prelog	20039	1024	100%	20	726	65	34	25	101	8	44	1				
			1,98	70,91	6,33	3,32	2,41	9,84	0,81	4,31	0,09						
1252	Ljubešćica - istok	25150	2639	100%	18	2295	161	58	36	33	8	23	7				
			0,66	86,96	6,11	2,20	1,36	1,26	0,31	0,89	0,25						
1248	Vukovec	26003	2738	100%	33	2375	165	60	37	28	8	28	4				
			1,18	86,76	6,03	2,18	1,34	1,02	0,29	1,04	0,16						
3317	Mišinka	33071	779	100%	5	354	24	14	19	127	22	210	4				
			0,81	45,43	3,05	1,74	2,48	16,24	2,77	26,93	0,55						
1248	Vukovec	26003	812	100%	9	385	25	14	18	121	18	219	3				
			1,08	47,38	3,07	1,75	2,18	14,95	2,22	26,96	0,41						
1248	Vukovec	26003	492	100%	8	411	16	11	8	26	2	7	3				
			2,01	83,44	3,17	2,24	1,69	5,27	0,31	1,33	0,54						
3317	Mišinka	33071	514	100%	16	416	15	14	9	37	1	6	0				
			3,01	80,84	2,90	2,77	1,66	7,28	0,29	1,19	0,06						
3317	Mišinka	33071	365	100%	6	335	9	6	1	4	0	3	1				
			1,55	91,73	2,49	1,75	0,40	1,02	0,10	0,76	0,20						
3317	Mišinka	33071	379	100%	10	341	9	8	2	6	0	3	0				
			2,68	89,97	2,35	2,04	0,53	1,46	0,11	0,83	0,03						

⁽¹⁾ Objašnjenje oznaka skupina i razlika u načinu razvrstavanja vozila potražiti u tablici 4.1.2. (str. 64).

Tablica 5.2. PGDP i PLDP: STRUKTURA PO SKUPINAMA VOZILA, neprekidno automatsko brojenje, lokalne i nerazvrstane ceste /nastavak/

LC 2019.

BROJAČKO MJESTO OZNAKA	IMJE	Oznaka ceste	PGDP 100% PLDP 100%	S K U P I N A V O Z I L A ⁽¹⁾									PGDP i PLDP od 2015. do 2019. godine (u 000 vozila)		
				A1	A2	A3	B1	B2	B3	B4	B5	C1			
3520	Velika	41077	620	7	456	20	10	10	10	10	25	11	76	5	
			100%	1,15	73,60	3,15	1,69	1,62	1,62	1,62	4,04	1,77	12,21	0,77	
3726	Silaš	44083	862	23	757	35	11	7	11	7	12	1	11	5	
			100%	2,59	87,79	4,05	1,28	0,87	1,40	0,17	1,27	0,58			
3732	Županja - sjever	46042	875	22	768	31	14	7	13	7	13	2	16	2	
			100%	2,45	87,73	3,59	1,61	0,79	1,53	0,24	1,87	0,19			
2836	Tupljak	50120	1290	27	2901	118	65	42	61	25	204	6			
			100%	0,77	84,11	3,43	1,88	1,23	1,78	0,73	5,91	0,16			
4005	Nerezine	58115	1344	46	3012	123	69	28	211	3					
			100%	1,29	83,52	3,40	1,91	1,26	1,90	5,86		0,08			
2836	Tupljak	50120	1290	7	1021	41	36	19	25	12	123	6			
			100%	0,51	79,18	3,16	2,82	1,49	1,92	0,95	9,54	0,43			
4005	Nerezine	58115	858	20	731	51	28	11	7	0	0	10			
			100%	2,02	85,24	6,00	3,32	1,31	0,86	0,02	0,05	1,18			
4005	Nerezine	58115	1486	50	1293	84	25	13	8	0	0	13			
			100%	3,42	86,98	5,65	1,65	0,86	0,53	0,02	0,02	0,87			

⁽¹⁾ Objašnjenje oznaka skupina i razlika u načinu razvrstavanja vozila potražiti u tablici 4.1.2. (str. 64).

Tablica 5.2. PGDP I PLDP: STRUKTURA PO SKUPINAMA VOZILA, neprekidno automatsko brojenje, lokalne i nerazvrstane ceste /nastavak/

LC 2019.

OZNAKA	BROJAČKO MJESTO IME	Oznaka ceste	PGDP 100% PLDP 100%	S K U P I N A V O Z I L A ⁽¹⁾											PGDP i PLDP od 2015. do 2019. godine (u 000 vozila)
				A1	A2	A3	B1	B2	B3	B4	B5	C1			
4111	Senj	59001	2452 100%	34 1,43	2300 93,79	59 2,39	35 1,42	9 0,36	13 0,52	1 0,03	1 0,04	0 0,02			
			3008 100%	81 2,72	2785 92,60	74 2,45	38 1,27	12 0,39	14 0,47	1 0,03	2 0,05	1 0,02			
4224	Kompolje	59019	383 100%	5 1,74	318 83,07	23 6,04	13 3,28	4 1,03	6 1,46	4 0,97	8 1,99	2 0,42			
			514 100%	12 2,50	423 82,22	31 6,09	16 3,08	5 0,98	8 1,62	5 0,89	13 2,46	1 0,16			
4109	Caska	59077	1839 100%	42 2,32	1580 85,91	121 6,57	39 2,14	17 0,93	33 1,81	1 0,03	1 0,04	5 0,25			
			5151 100%	157 3,06	4565 88,63	297 5,77	47 0,92	31 0,60	46 0,89	1 0,01	3 0,05	4 0,07			
5008	Kruškovače	63013	146 100%	4 1,32	125 85,66	10 7,19	4 2,89	1 1,02	2 1,50	0 0,22	0 0,19	0 0,01			
			209 100%	4 2,09	182 87,14	12 5,97	5 2,37	2 0,74	2 1,11	1 0,26	1 0,28	0 0,04			
5201	Biograd	63176	1606 100%	41 2,60	1396 86,90	102 6,36	34 2,13	10 0,62	12 0,73	1 0,06	2 0,13	8 0,47			
			3808 100%	118 3,11	3372 88,54	222 5,83	50 1,30	16 0,42	14 0,38	0 0,01	3 0,08	13 0,33			

⁽¹⁾ Objašnjenje oznaka skupina i razlika u načinu razvrstavanja vozila potražiti u tablici 4.1.2. (str. 64).

Tablica 5.2. PGDP I PLDP: STRUKTURA PO SKUPINAMA VOZILA, neprekidno automatsko brojenje, lokalne i nerazvrstane ceste /nastavak/

LC 2019.

OZNAKA	BROJAČKO MJESTO	Oznaka ceste	PGDP 100%	PLDP 100%	S K U P I N A V O Z I L A ⁽¹⁾											PGDP i PLDP od 2015. do 2019. godine (u 000 vozila)
					A1	A2	A3	B1	B2	B3	B4	B5	C1			
5009	Knin	65011	1768 100%	...	4	1645	82	19	4	4	9	1	0	4		
					0,21	93,07	4,63	1,05	0,25	0,52	0,04	0,02	0,21			
5429	Drniš - istok	65050	4410 100%	...	33	4152	130	52	13	7	0	1	22			
					0,72	94,14	2,95	1,19	0,29	0,17	0,01	0,02	0,51			
5334	Primošten	65075	2274 100%	...	78	4404	134	50	16	11	0	1	21			
					1,65	93,41	2,84	1,05	0,34	0,23	0,01	0,02	0,45			
5331	Draga	65076	617 100%	...	59	2018	122	35	14	22	0	1	3			
					2,59	88,75	5,35	1,56	0,63	0,95	0,02	0,03	0,12			
5434	Troloke	67020	3991 100%	...	166	3525	233	31	17	17	0	0	2			
					4,15	88,32	5,84	0,77	0,42	0,43	0,01	0,01	0,05			
5331	Draga	65076	617 100%	...	7	526	32	17	5	26	0	2	2			
					1,08	85,31	5,20	2,76	0,79	4,20	0,05	0,28	0,33			
5434	Troloke	67020	788 100%	...	15	694	46	14	4	13	0	1	1			
					1,90	88,11	5,82	1,75	0,47	1,68	0,04	0,10	0,13			
5434	Troloke	67020	147 100%	...	2	122	8	6	2	2	0	0	5			
					1,23	83,32	5,41	4,11	1,08	1,20	0,06	0,04	3,55			
5434	Troloke	67020	152 100%	...	1	127	9	6	2	2	0	0	5			
					1,41	83,65	5,62	3,62	1,12	1,45	0,02	0,08	3,03			

⁽¹⁾ Objašnjenje oznaka skupina i razlika u načinu razvrstavanja vozila potražiti u tablici 4.1.2. (str. 64).

Tablica 5.2. PGDP I PLDP: STRUKTURA PO SKUPINAMA VOZILA, neprekidno automatsko brojenje, lokalne i nerazvrstane ceste /nastavak/

LC 2019.

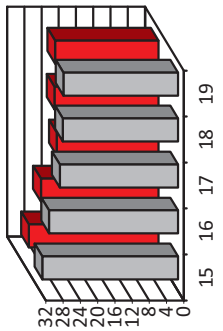
OZNAKA	BROJAČKO MJEŠTO	Oznaka ceste	PGDP 100%	PLDP 100%	S K U P I N A V O Z I L A ⁽¹⁾											PGDP i PLDP od 2015. do 2019. godine (u 000 vozila)
					A1	A2	A3	B1	B2	B3	B4	B5	C1			
5530	Zelovo	67029	390 100%	391 100%	1	257	17	17	16	16	59	2	21	0		
					0,54	65,84	4,41	4,28	4,04	15,10	0,45	5,33	0,01			
5531	Sinj - jugoistok	67040	4619 100%	4966 100%	49	4194	177	121	24	42	2	6	4			
					1,07	90,80	3,84	2,61	0,53	0,90	0,05	0,12	0,08			
5924	Pitve	67194	1331 100%	2616 100%	97	4457	190	127	30	54	2	6	3			
					1,94	89,76	3,82	2,56	0,60	1,08	0,05	0,13	0,06			
6108	Opuzen	69010	1901 100%	2568 100%	36	1179	75	33	3	4	0	0	1			
					2,60	88,60	5,67	2,49	0,25	0,30	0,00	0,00	0,09			
6109	Krvavac	69012	2471 100%	2724 100%	99	2348	142	22	2	3	0	0	0			
					3,72	89,75	5,44	0,86	0,09	0,13	0,00	0,00	0,01			

⁽¹⁾ Objašnjenje oznaka skupina i razlika u načinu razvrstavanja vozila potražiti u tablici 4.1.2. (str. 64).

Tablica 5.2. PGDP i PLDP: STRUKTURA PO SKUPINAMA VOZILA, neprekidno automatsko brojenje, lokalne i nerazvrstane ceste /nastavak/

LC 2019.

OZNAKA	BROJAČKO Mjesto IME	Oznaka ceste	PGDP 100% PLDP 100%	S K U P I N A V O Z I L A ⁽¹⁾							PGDP i PLDP od 2015. do 2019. godine (u 000 vozila)	
				A1	A2	A3	B1	B2	B3	B4		B5
2014	Velika Mlaka	ner.	26574	109	24028	1408	327	183	88	48	104	279
			100%	0,41	90,42	5,30	1,23	0,69	0,33	0,18	0,39	1,05
			24016	198	21336	1441	331	199	94	50	108	259
			100%	0,82	88,84	6,00	1,38	0,83	0,39	0,21	0,45	1,08



⁽¹⁾ Objašnjenje oznaka skupina i razlika u načinu razvrstavanja vozila potražiti u tablici 4.1.2. (str. 64).

PDP

... Nema podataka

PRIJEVOZ VOZILA TRAJEKTNIM LINIJAMA

6



6. PRIJEVOZ VOZILA TRAJEKTNIM LINIJAMA

Izabrani rezultati obrade podataka o prijevozu cestovnih motornih vozila na domaćim morskim trajektnim linijama u 2019. godini uobičajeno su predstavljeni po trajektnim linijama. Prikupljeni su i obrađeni podatci s 24 linije. U 2019. godini sve su linije prometovale s cjelogodišnjim voznim redom. Rezultati su prikazani po vrstama vozila, pojedinačno za svaku trajektnu liniju.

Prikaz podataka uvjetovan je načinom njihova prikupljanja u brodarskim tvrtkama koje trajektne linije održavaju. Stoga se razlikuju sljedeće vrste vozila prevezenih trajektima:

- osobna vozila
- autobusi
- kamioni i prikolice
- ostala cestovna vozila.

Izračunan je PGDP i PLDP za svaku trajektnu liniju, kao i postotni udjeli pojedinih vrsta vozila u PGDP-u i PLDP-u.

Tablica 6.1. sadrži podatke o PGDP-u i PLDP-u po vrstama vozila za svaku aktivnu trajektnu liniju u 2019. godini. Redoslijed trajektnih linija u tablici približno slijedi njihov zemljopisni položaj od zapada prema istoku.

Tablica 6.1. PGDP I PLDP: STRUKTURA PO VRSTAMA VOZILA, trajektne linije

NTR 2019.

TRAJEKTNA LINIJA		Ukupno PGDP 100% PLDP 100%	VRSTE VOZILA			
BROJ	NAZIV		Osobna	Autobusi	Kamioni i prik.	Ostala vozila
334	BRESTOVA POROZINA	232.935	182.787	847	15.398	33.903
		636	499	2	42	93
		100%	78,48	0,36	6,61	14,55
		1705	1421	1	57	226
		100%	83,33	0,07	3,37	13,23
332	VALBISKA MERAG	471.143	359.714	6.139	58.309	46.981
		1287	981	17	160	129
		100%	76,35	1,30	12,38	9,97
		2601	2054	23	196	328
		100%	78,95	0,88	7,55	12,62
338	VALBISKA LOPAR	48.305	35.361	235	4.845	7.864
		132	96	1	13	22
		100%	73,20	0,49	10,03	16,28
		399	317	1	22	59
		100%	79,24	0,26	5,62	14,88
337	STINICA MIŠNJAK	375.641	304.556	4.422	38.917	27.746
		1026	831	12	107	76
		100%	81,07	1,18	10,36	7,39
		2370	2026	18	128	198
		100%	85,49	0,75	5,40	8,36
401	ZADAR OLIB SILBA MALI LOŠINJ	9.370	4.413	3	3.246	1.708
		26	12	0	9	5
		100%	47,10	0,03	34,64	18,23
		70	44	0	13	13
		100%	62,06	0,00	18,95	18,99
335	PRIZNA ŽIGLIJEN	342.363	279.484	3.097	24.088	35.694
		935	763	8	66	98
		100%	81,63	0,90	7,04	10,43
		2705	2347	27	78	253
		100%	86,76	1,00	2,88	9,36
433	ZADAR SESTRUNJ MOLAT	6.875	3.910	2	2.651	312
		19	11	0	7	1
		100%	56,87	0,03	38,56	4,54
		41	30	0	9	2
		100%	72,85	0,00	22,36	4,79
434	ZADAR BRBINJ	74.275	54.424	177	13.654	6.020
		203	150	0	37	16
		100%	73,27	0,24	18,38	8,11
		533	429	1	48	55
		100%	80,50	0,13	8,98	10,39
431	ZADAR PREKO	381.550	283.321	272	74.249	23.708
		1042	773	1	203	65
		100%	74,26	0,07	19,46	6,21
		1951	1559	1	231	160
		100%	79,90	0,05	11,83	8,22

Tablica 6.1. PGDP I PLDP: STRUKTURA PO VRSTAMA VOZILA,
trajektne linije /nastavak/

NTR 2019.

TRAJEKTNA LINIJA		Ukupno PGDP 100% PLDP 100%	VRSTE VOZILA			
BROJ	NAZIV		Osobna	Autobusi	Kamioni i prik.	Ostala vozila
435	ZADAR IŽ RAVA	12.781	8.365	15	3.713	688
		35	23	0	10	2
		100%	65,45	0,12	29,05	5,38
		87	69	0	12	6
		100%	79,13	0,06	13,58	7,23
432	BIOGRAD TKON	125.174	93.101	91	17.785	14.197
		342	254	0	49	39
		100%	74,38	0,07	14,21	11,34
		790	634	1	55	100
		100%	80,26	0,07	6,95	12,72
532	ŠIBENIK KAPRIJE ŽIRJE	6.513	2.907	2	2.872	732
		18	8	0	8	2
		100%	44,63	0,03	44,10	11,24
		38	24	0	9	5
		100%	63,78	0,08	23,40	12,74
606	SPLIT TROGIR DRVENIK VELI DRVENIK MALI	12.058	7.210	...	3.946	902
		33	20	...	11	2
		100%	59,79	...	32,73	7,48
		73	54	...	11	8
		100%	74,98	...	14,49	10,53
636	SPLIT ROGAČ	83.867	59.816	67	18.933	5.051
		229	163	0	52	14
		100%	71,32	0,08	22,58	6,02
		456	353	0	67	36
		100%	77,41	0,07	14,65	7,87
602	SPLIT VIS	57.985	37.475	185	15.699	4.626
		158	101	1	43	13
		100%	64,63	0,32	27,07	7,98
		367	278	0	54	35
		100%	75,77	0,11	14,68	9,44
631	SPLIT SUPETAR	412.784	300.801	1.036	88.466	22.481
		1128	821	3	242	62
		100%	72,87	0,25	21,43	5,45
		2333	1872	4	294	163
		100%	80,28	0,16	12,59	6,97
638	MAKARSKA SUMARTIN	34.589	26.622	92	3.126	4.749
		95	73	0	9	13
		100%	76,96	0,27	9,04	13,73
		238	199	0	9	30
		100%	83,45	0,04	3,83	12,68
635	SPLIT STARI GRAD	175.804	114.228	1.576	47.626	12.374
		480	312	4	130	34
		100%	64,97	0,90	27,09	7,04
		1057	793	6	178	80
		100%	75,07	0,52	16,81	7,60

Tablica 6.1. PGDP I PLDP: STRUKTURA PO VRSTAMA VOZILA,
trajektne linije /nastavak/

NTR 2019.

TRAJEKTNA LINIJA		Ukupno PGDP 100% PLDP 100%	VRSTE VOZILA			
BROJ	NAZIV		Osobna	Autobusi	Kamioni i prik.	Ostala vozila
604	SPLIT VELA LUKA LASTOVO	55.955	37.612	225	13.382	4.736
		153	102	1	37	13
		100%	67,22	0,40	23,92	8,46
		367	287	1	43	36
		100%	78,22	0,21	11,73	9,84
632	DRVENIK SUĆURAJ	131.025	106.424	1.425	12.942	10.234
		358	291	4	35	28
		100%	81,22	1,09	9,88	7,81
		898	796	4	39	59
		100%	88,62	0,41	4,39	6,58
634	OREBIĆ DOMINČE	271.964	200.789	4.876	49.816	16.483
		743	549	13	136	45
		100%	73,83	1,79	18,32	6,06
		1433	1146	16	177	94
		100%	79,97	1,13	12,36	6,54
633	PLOČE TRPANJ	152.911	105.961	384	35.207	11.359
		418	290	1	96	31
		100%	69,30	0,25	23,02	7,43
		990	783	1	131	75
		100%	78,99	0,10	13,28	7,63
832	PRAPRATNO SOBRA	59.114	47.591	228	8.835	2.460
		162	130	1	24	7
		100%	80,50	0,39	14,95	4,16
		360	312	1	30	17
		100%	86,56	0,19	8,41	4,84
831	DUBROVNIK LOPUD SUĐURAĐ	4.960	2.769	28	1.679	484
		14	8	0	5	1
		100%	55,83	0,56	33,85	9,76
		22	15	0	5	2
		100%	65,87	0,14	23,70	10,29

... Nema podataka

ODABRANI PODATCI O PROMETU NA MJESTIMA AUTOMATSKOG BROJENJA

7



7. ODABRANI PODATCI O PROMETU NA MJESTIMA AUTOMATSKOG BROJENJA

Detaljima bogati prikupljeni podatci neprekidnog automatskog brojenja prometa predmet su složenih obrada i analiza. Dio tih obrada i analiza predložen je u ovom poglavlju u obliku grafikona koji detaljno oslikavaju karakteristike prometa brojačkih mjesta neprekidnog automatskog brojenja prometa. Predloženi su izabrani rezultati za **522** brojačka mjesta, smještenih većinom na državnim cestama (**291**), ali i autocestama (**jedno**), županijskim cestama (**204**), lokalnim cestama (**25**) i nerazvrstanim cestama (**jedno**). Brojačka su mjesta označena oznakama uvedenim početkom 2004. godine. Te su oznake prvi puta objavljene u publikaciji brojenja prometa s podacima za 2003. godinu.

Brojačka su mjesta poredana prema rastućoj oznaci ceste i, dodatno, prema poziciji (slijedu) brojačkog mjesta na dotičnoj cesti. Redom su navedena brojačka mjesta na državnim cestama, autocestama, županijskim, lokalnim i nerazvrstanim cestama.

Značajke prometa svakog brojačkog mjesta predložene su u osam grafikona. Prvim grafikonom naziva "Dnevni promet u 2019. godini" prikazan je promet tijekom svakoga dana kroz godinu. Na grafikonu se vidi i kad podataka za neko razdoblje nema. Često se radi o slučajevima kada je zbog obnove prometnice ili nekog drugog tehničkog razloga bilo potrebno zamijeniti induktivne petlje u kolniku. Na istom je grafikonu prikazan i PGDP iskazan u stvarnim vozilima. Grafikon 2. prikazuje satnu raspodjelu prometnog toka. Za potrebe ovog grafikona izračunan je postotni udjel u PGDP-u za svaki sat izbrojenog prometa. Sati su zatim grupirani u postotne razrede koji su grafički predloženi.

Grafikon 3. prikazuje prosječni satni promet po pojedinim satima u danu. Iz navedenog je grafikona vidljiv prosječni satni promet iskazan u broju vozila (u danu) kroz godinu, ljeto (mjeseci srpanj i kolovoz) te izvanljeto razdoblje. Grafikonom 4. predloženi su podatci o prosječnom satnom prometu u tjednim danima tijekom godine, ljeta te za izvanljeto razdoblje.

Ostali grafikon prikazuju raspodjelu 200 zabilježenih vršnih sati po četiri različite osnove. U grafikonu 5. svi su vršni sati prikazani po rangu, a njihova je vrijednost iskazana kroz postotni udjel u PGDP-u. Posljednja tri grafikona prikazuju satnu raspodjelu 200 registriranih vršnih sati po satima u danu (grafikon 6.), po danima u tjednu (grafikon 7.) i po mjesecima u godini (grafikon 8.).

Uz grafikonima predložene detaljne značajke prometa brojačkih mjesta neprekidnog automatskog brojenja prometa valja istaknuti i sljedeće napomene:

- "ljeto" obuhvaća mjeseci srpanj i kolovoz;
- "izvanljeto" obuhvaća preostalih deset mjeseci (sve osim srpnja i kolovoza);
- grafikon, u načelu, sadrže samo stvarno prikupljene podatke; kada su za neki smjer nedostajali podatci, u pojedinim su slučajevima oni procijenjeni temeljem odgovarajuće metodologije i interpolirani radi daljnje obrade;
- procijenjeni PGDP prikazan je plavom bojom;
- tamo gdje nije bilo dovoljno podataka za procjenu PGDP-a, ili gdje se promet nije odvijao tijekom cijele godine, iskazan je PDP i prikazan je ljubičastom bojom.

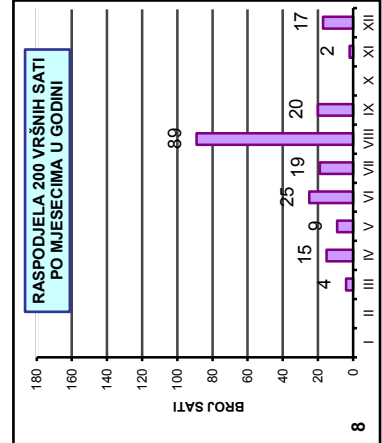
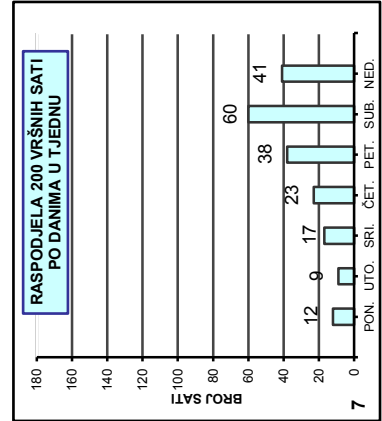
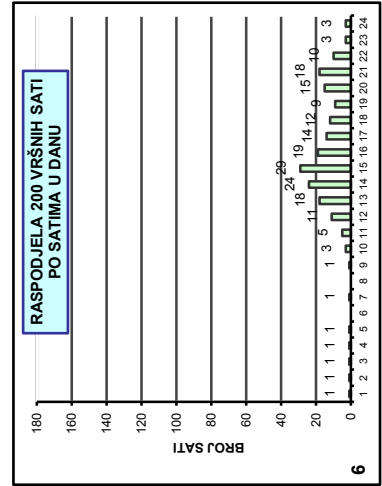
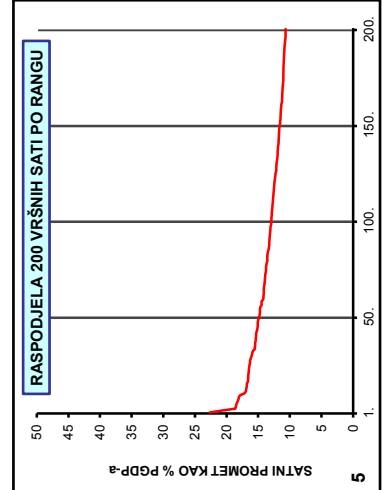
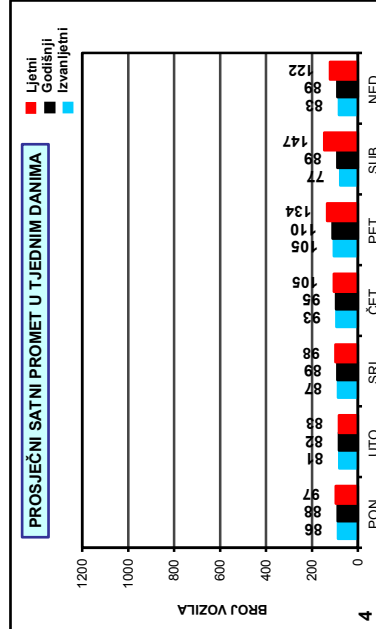
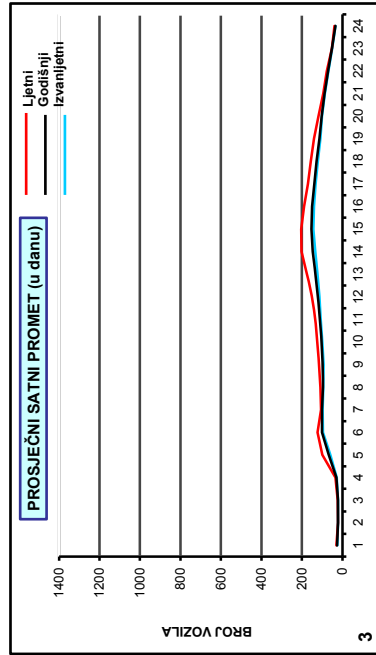
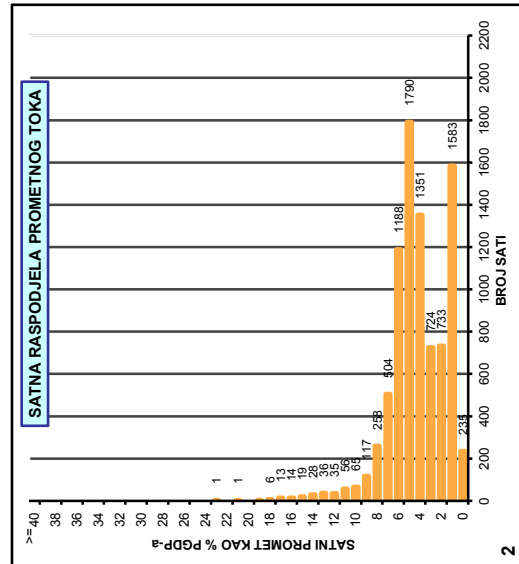
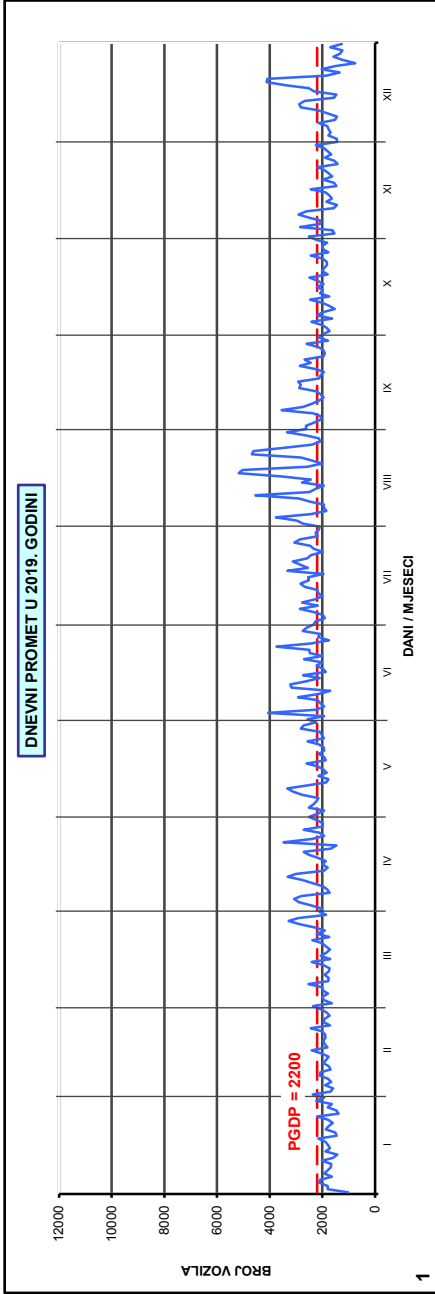
AB 1101, Mace/ij

Godina: 2019.

Broj ceste: D 1

Napomene:

- Ljetni promet: VII i VIII mjesec
- Izvanljetni promet: od I do VI i od IX do XII mjeseca
- Grafikoni sadrže samo stvarno prikupljene podatke



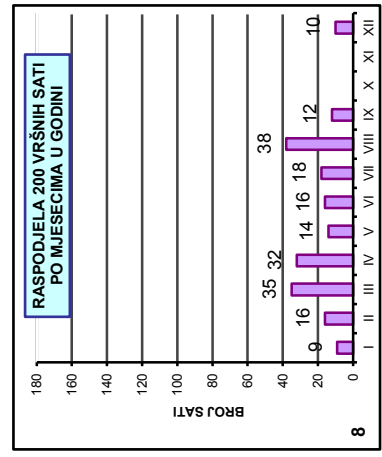
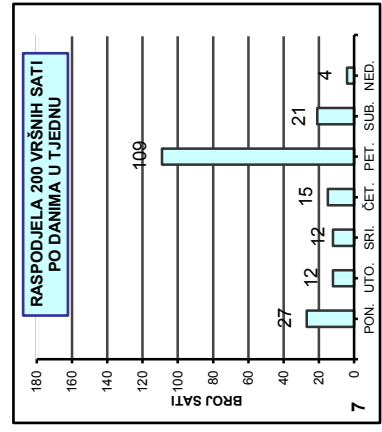
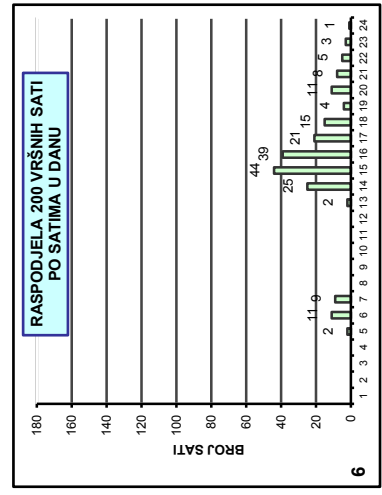
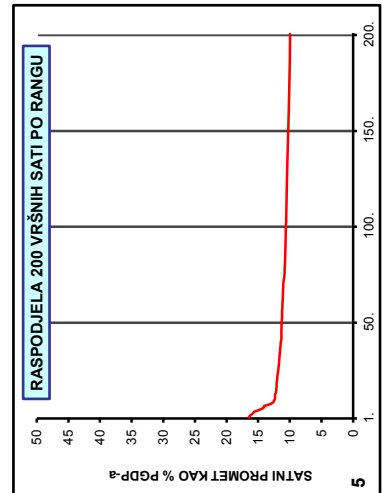
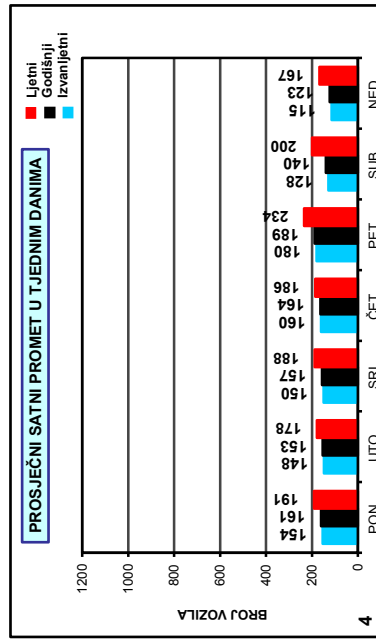
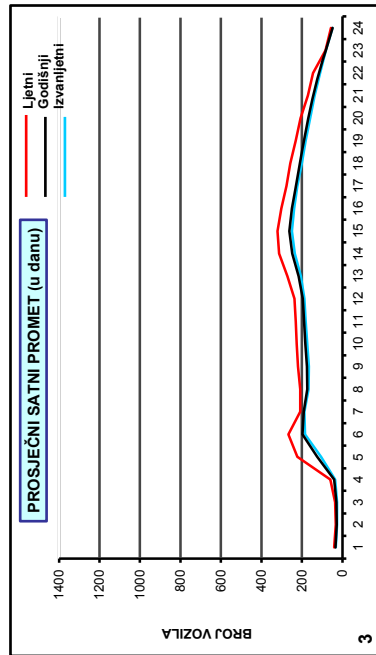
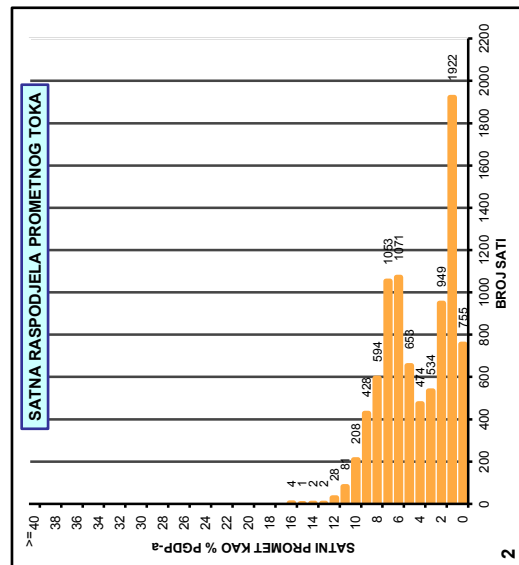
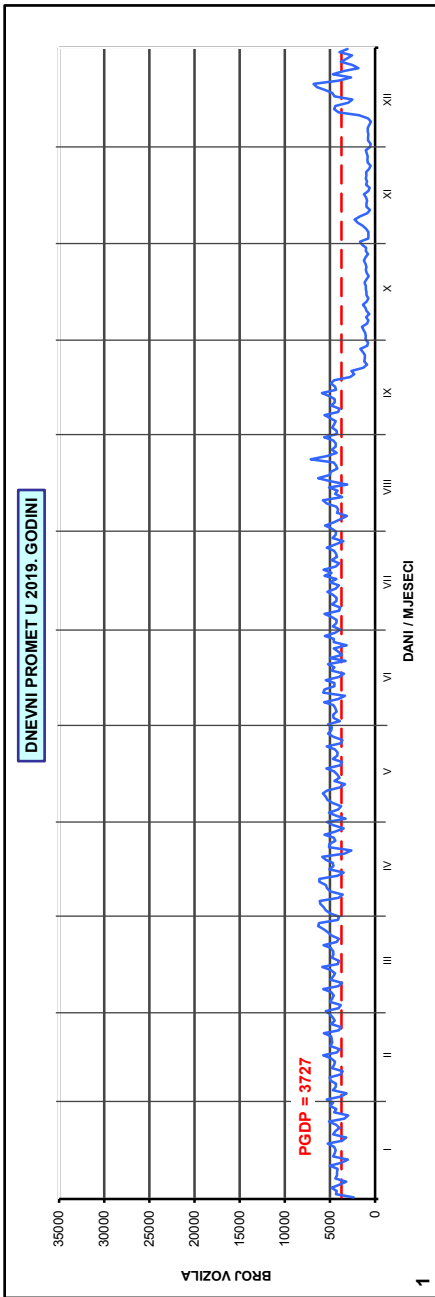
AB 1104, Đurmanec

Godina: 2019.

Broj ceste: D 1

Napomene:

- Ljetni promet: VII i VIII mjesec
- Izvanljetni promet: od I do VI i od IX do XII mjeseca
- Grafikoni sadrže samo stvarno prikupljene podatke



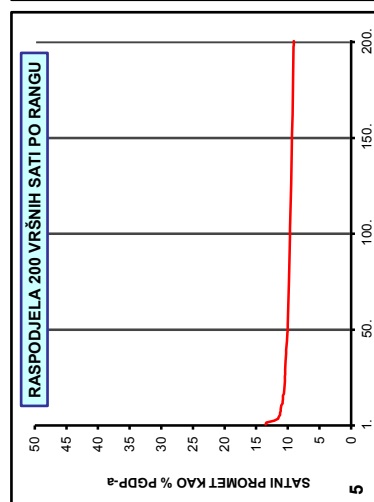

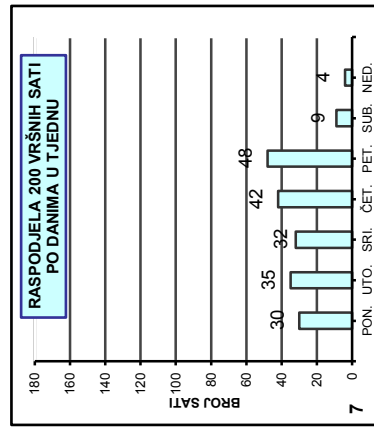
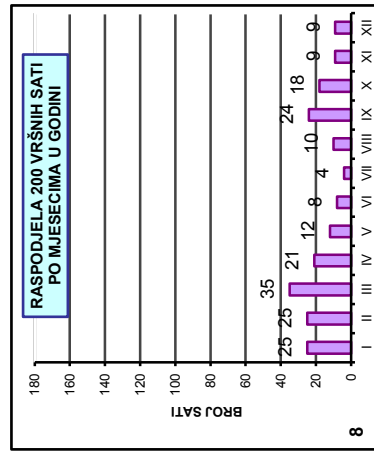
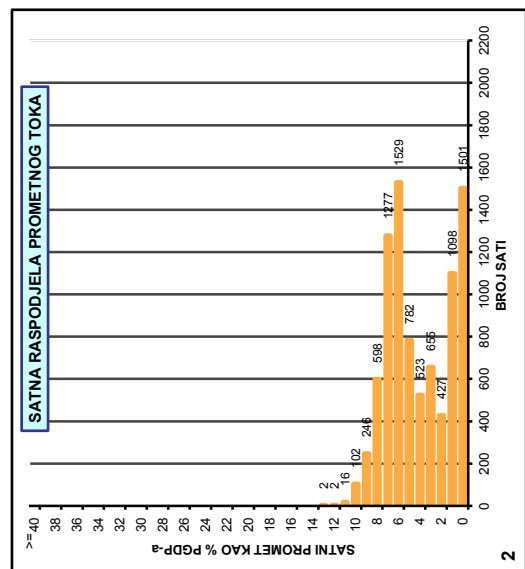
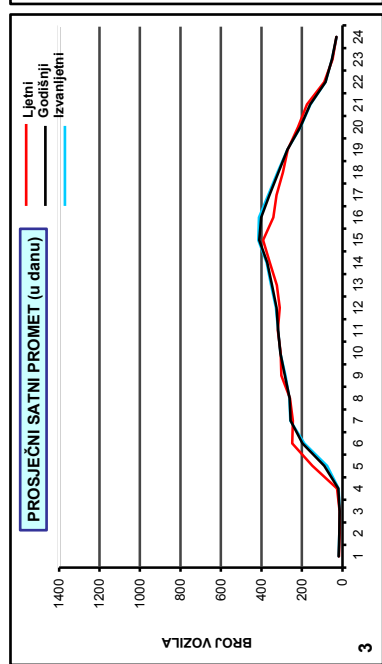
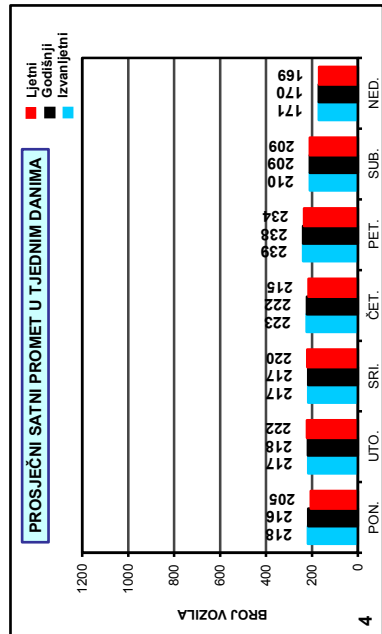
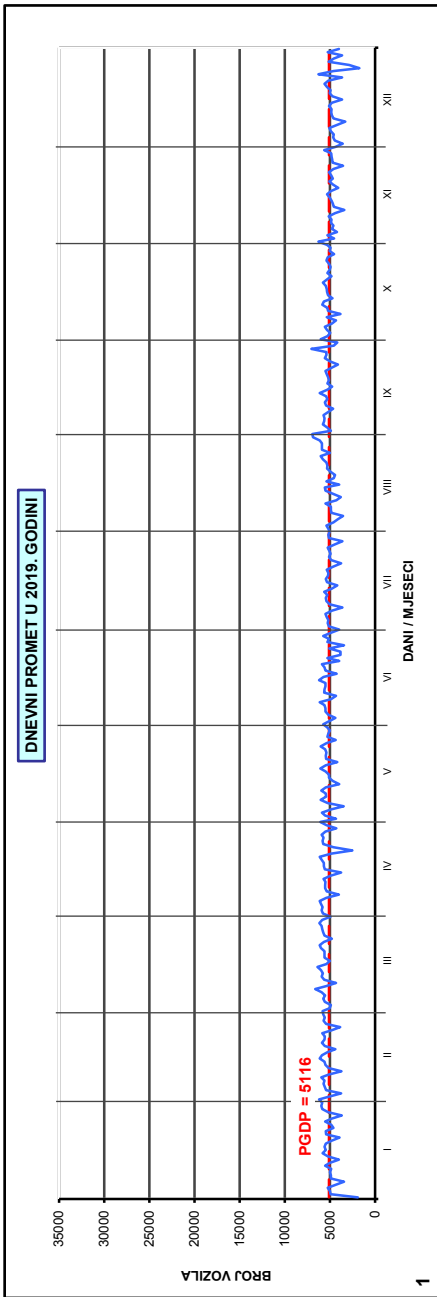
AB 1122, Čveki

Godina: 2019.

Broj ceste: D 1

Napomene:

- Ljetni promet: VII i VIII mjesec
- Izvanljetni promet: od I do VI i od IX do XII mjeseca
- Grafikonu sadrže samo stvarno prikupljene podatke



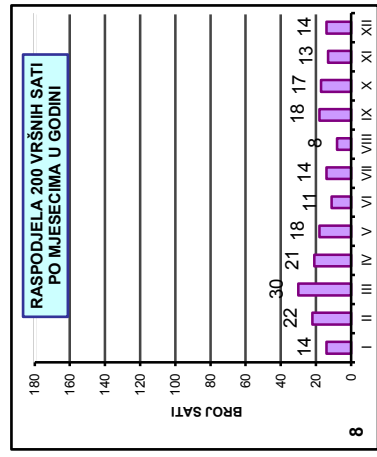
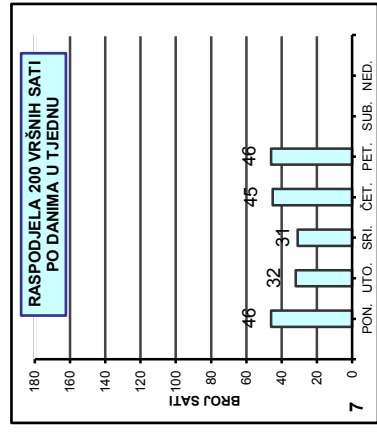
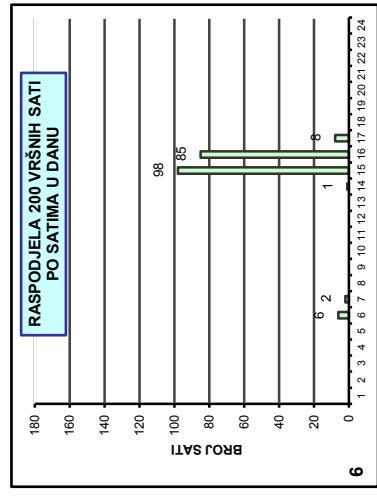
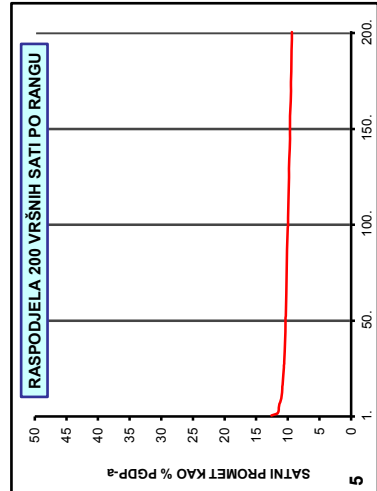
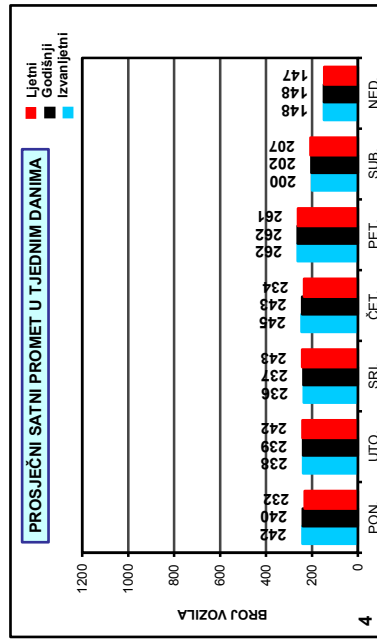
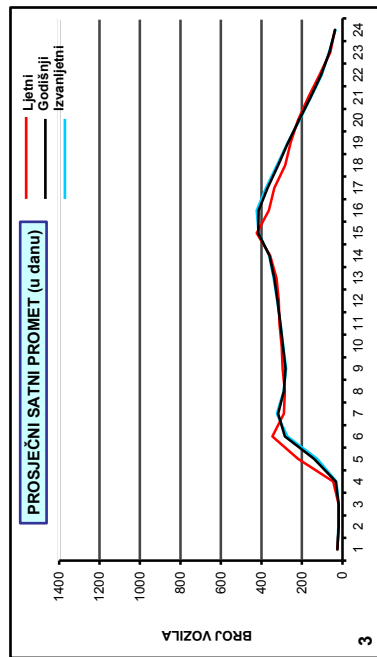
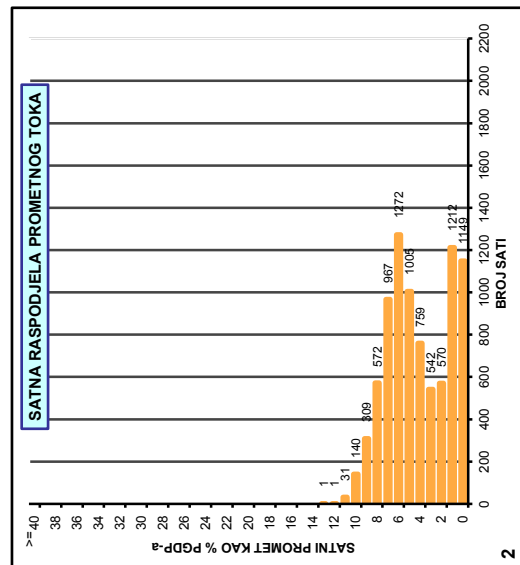
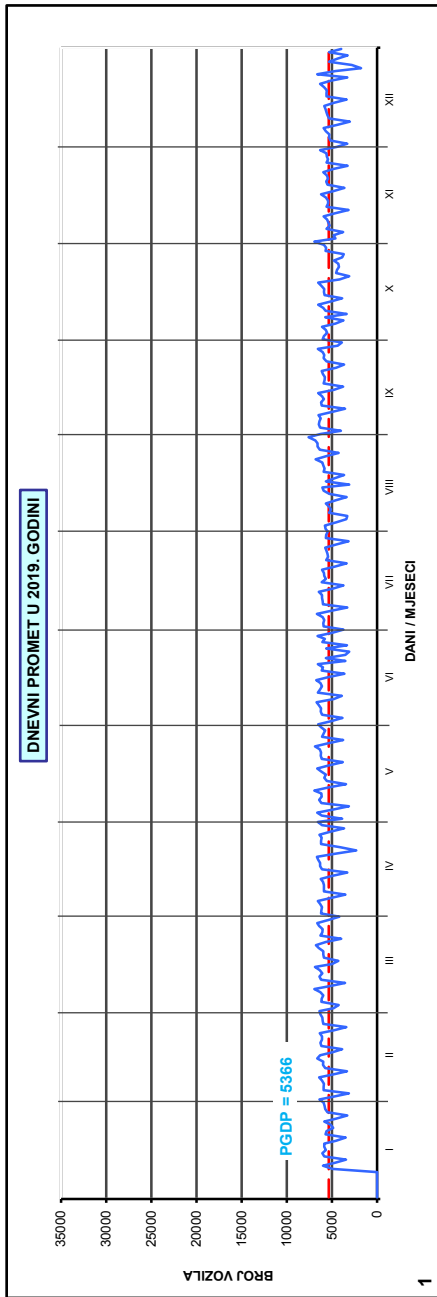
AB 1146, Sveti Križ Začretje

Godina: 2019.

Broj ceste: D 1

Napomene:

- Ljetni promet: VII i VIII mjesec
- Izvanljetni promet: od I do VI i od IX do XII mjeseca
- Grafikonu sadrže samo stvarno prikupljene podatke



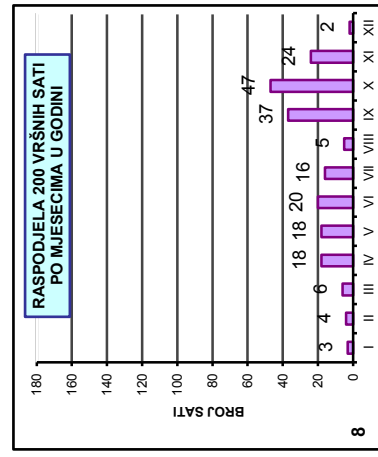
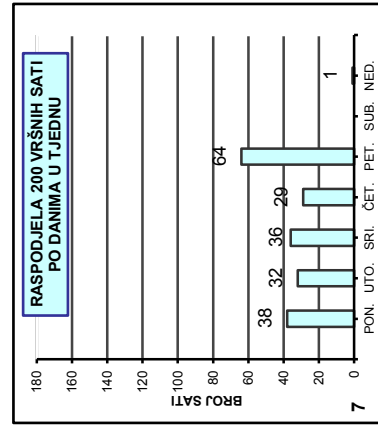
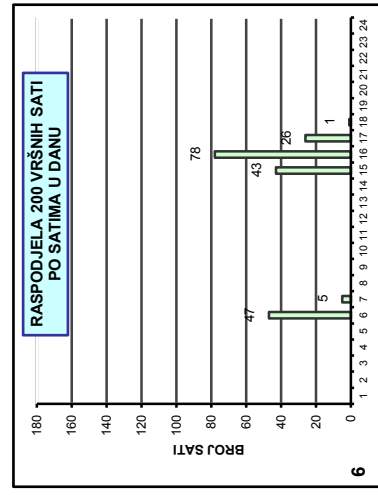
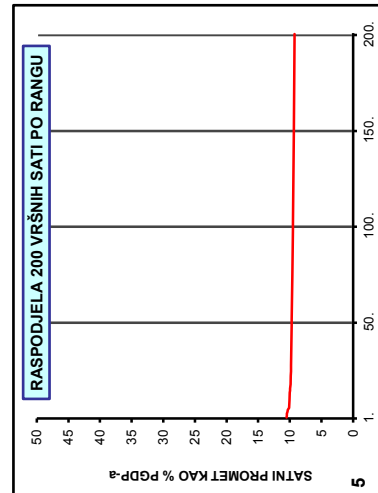

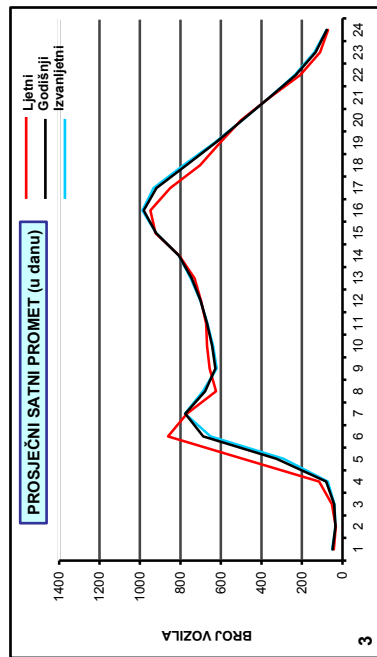
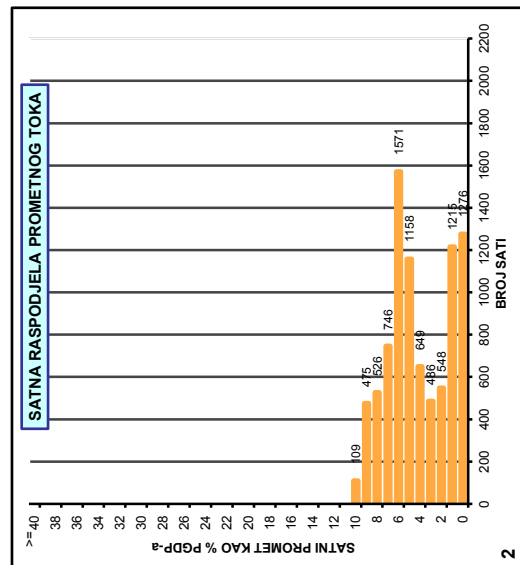
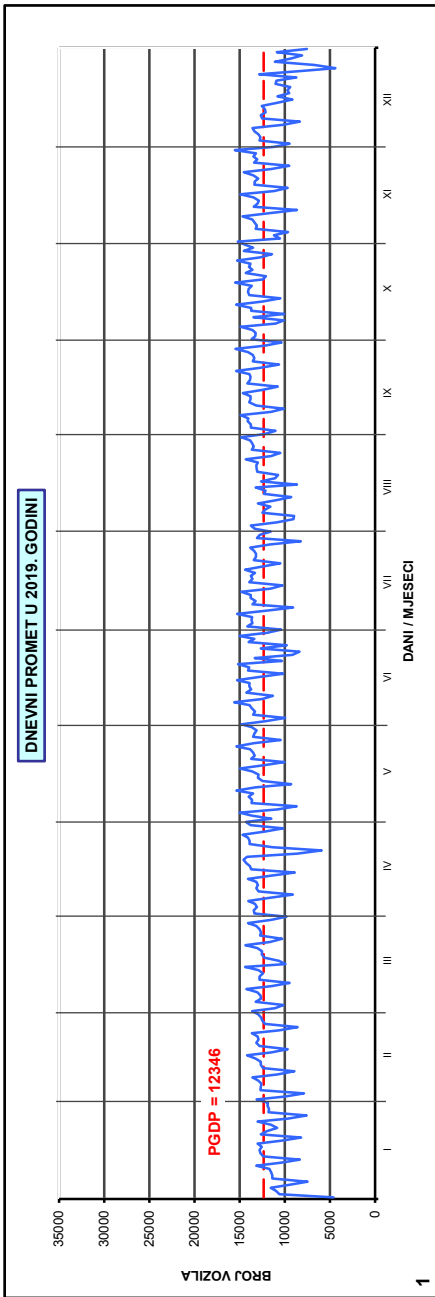
AB 1927, Veliko Trgovišće

Godina: 2019.

Broj ceste: D 1

Napomene:

- Ljetni promet: VII i VIII mjesec
- Izvanljetni promet: od I do VI i od IX do XII mjeseca
- Grafikonu sadrže samo stvarno prikupljene podatke



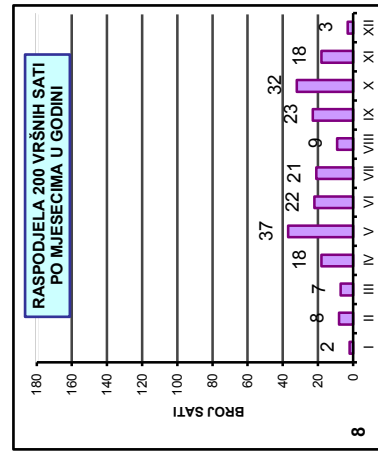
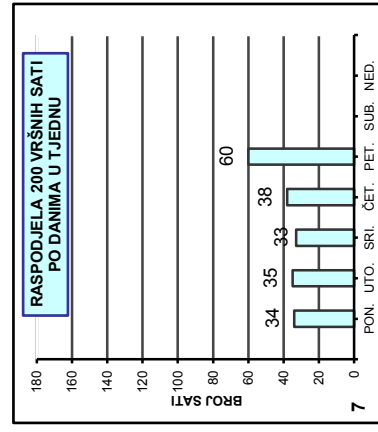
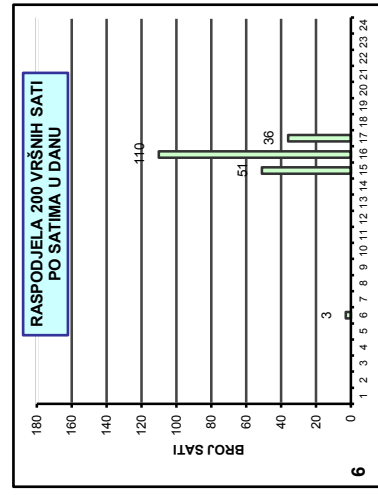
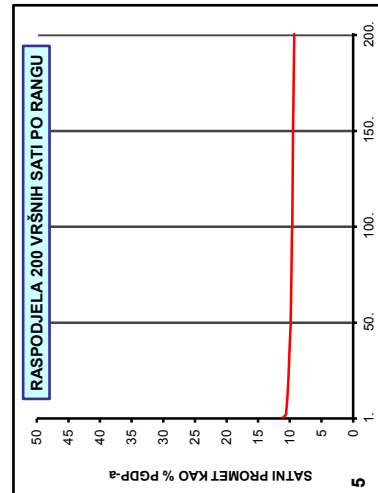
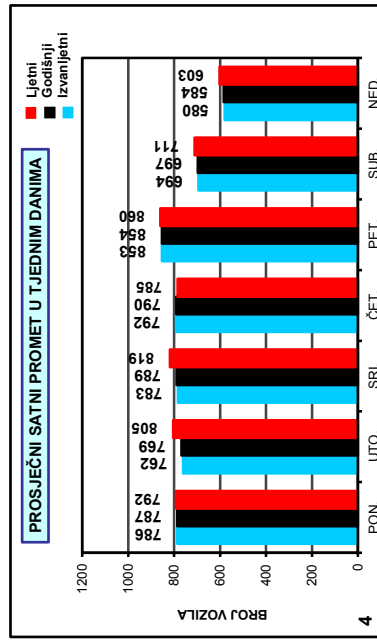

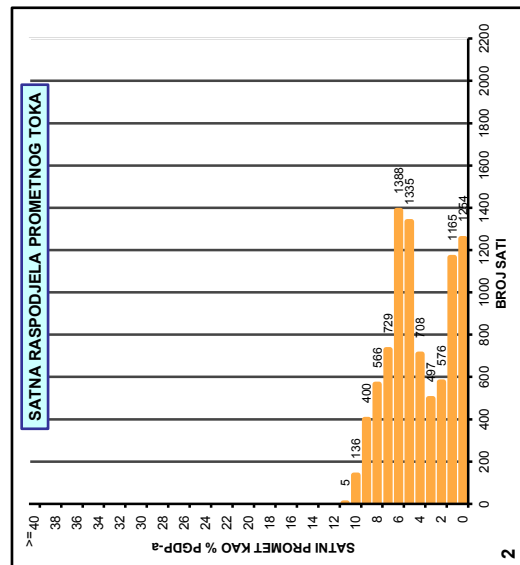
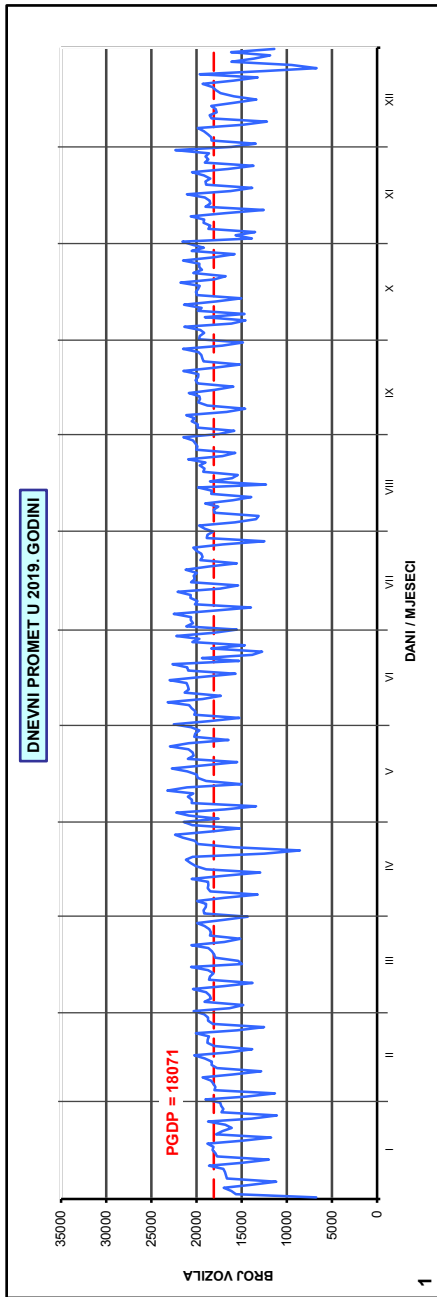
AB 1937, Pojatno

Godina: 2019.

Broj ceste: D 1

Napomene:

- Ljetni promet: VII i VIII mjesec
- Izvanljetni promet: od I do VI i od IX do XII mjeseca
- Grafikoni sadrže samo stvarno prikupljene podatke



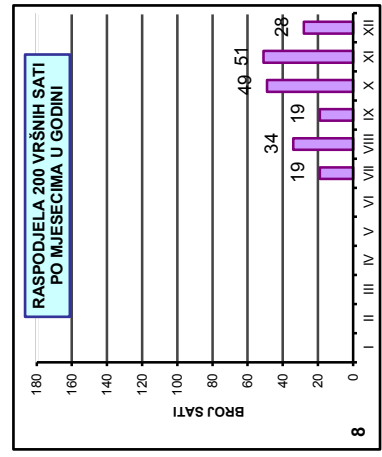
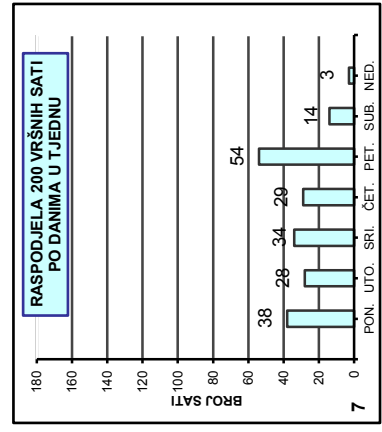
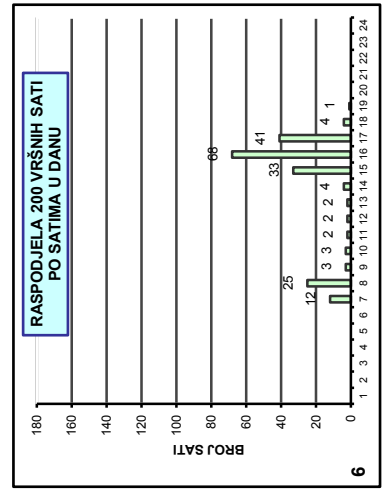
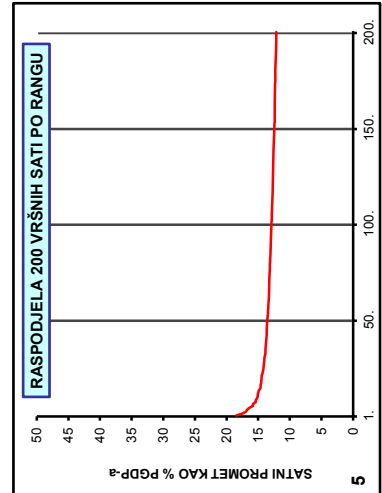
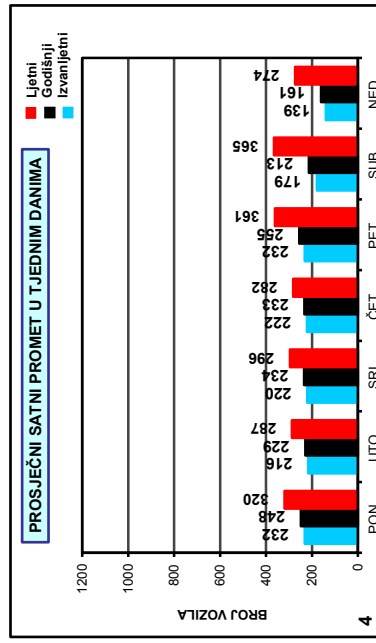
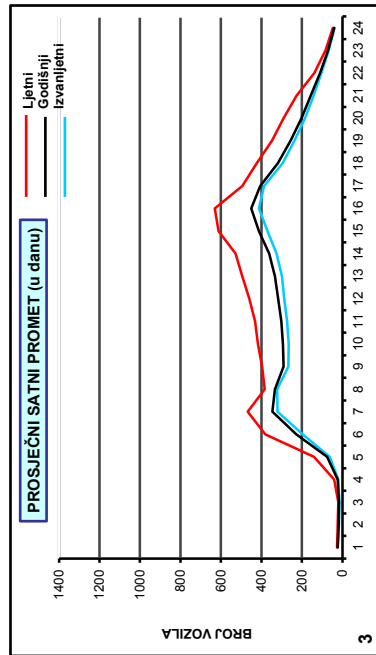
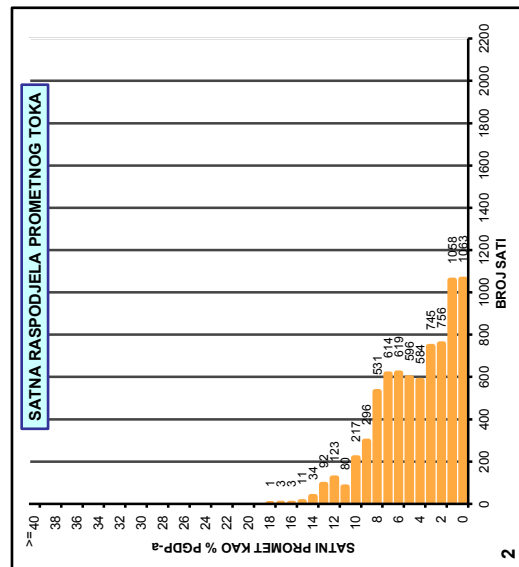
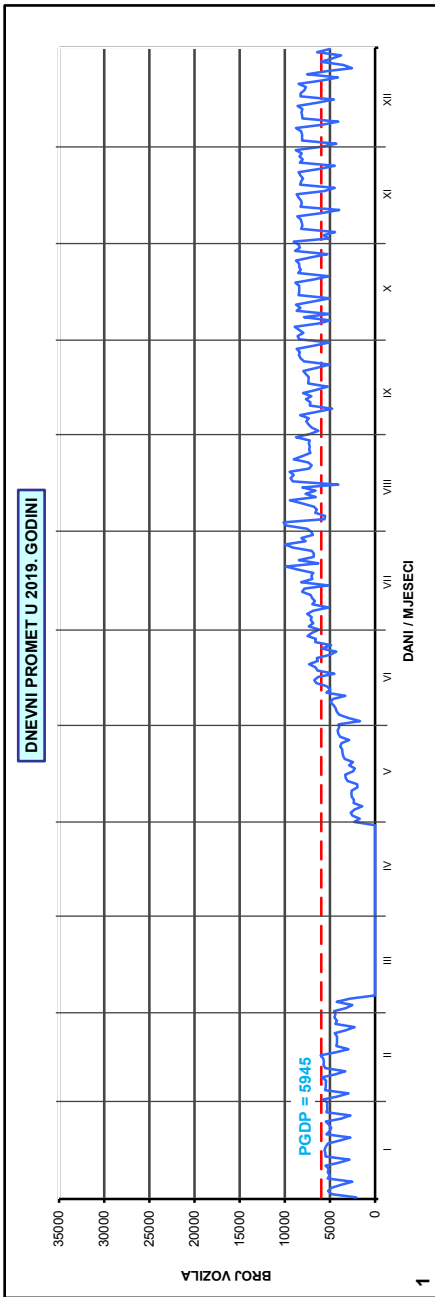
AB 1935, Gornji Stupnik

Godina: 2019.

Broj ceste: D 1

Napomene:

- Ljetni promet: VII i VIII mjesec
- Izvanljetni promet: od I do VI i od IX do XII mjeseca
- Grafikoni sadrže samo stvarno prikupljene podatke



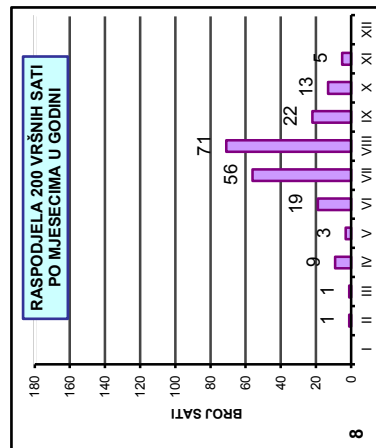
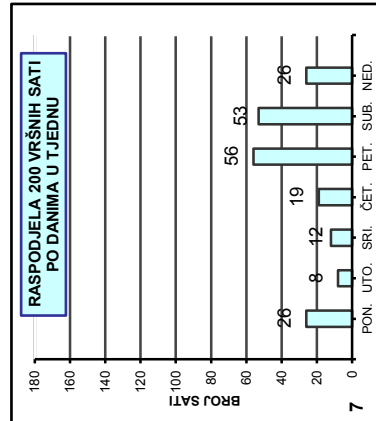
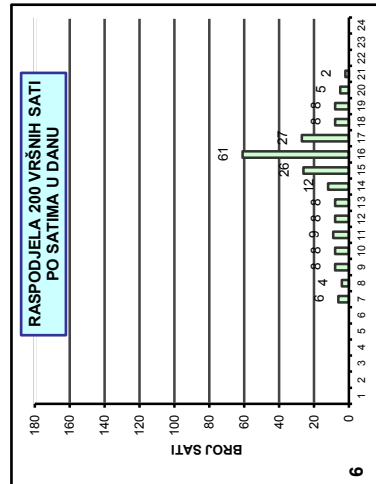
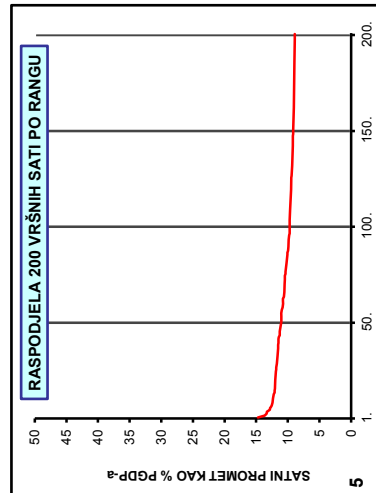
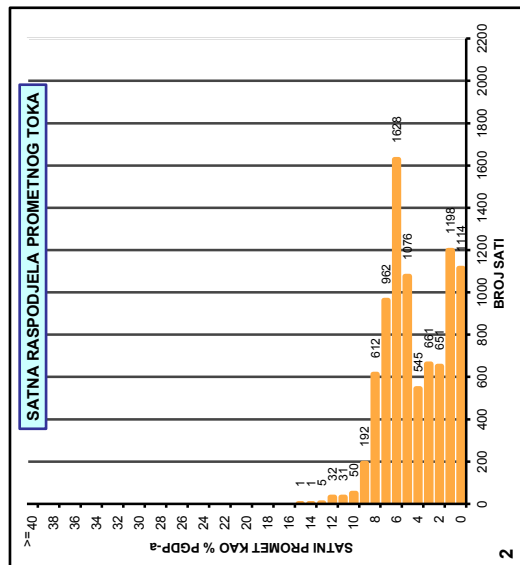
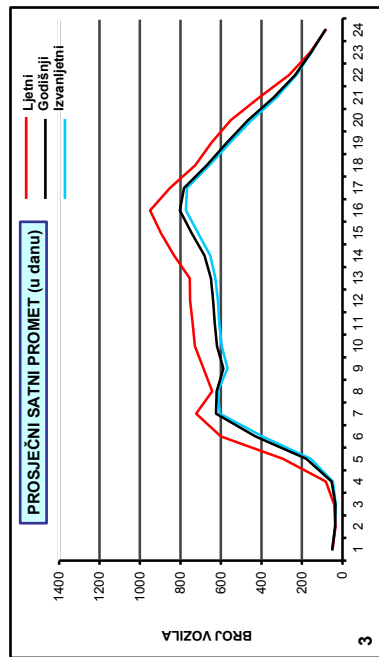
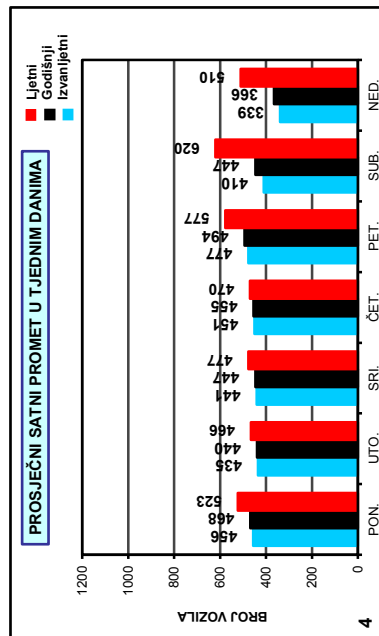
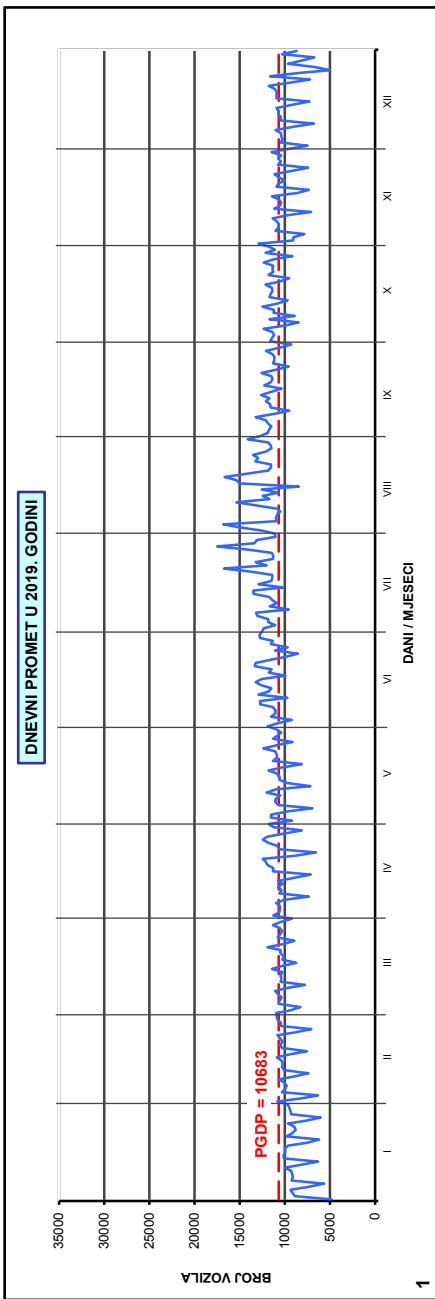
AB 1929, Klinča Sela

Godina: 2019.

Broj ceste: D 1

Napomene:

- Ljetni promet: VII i VIII mjesec
- Izvanljetni promet: od I do VI i od IX do XII mjeseca
- Grafikonu sadrže samo stvarno prikupljene podatke



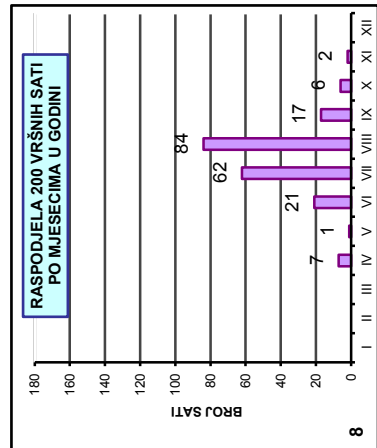
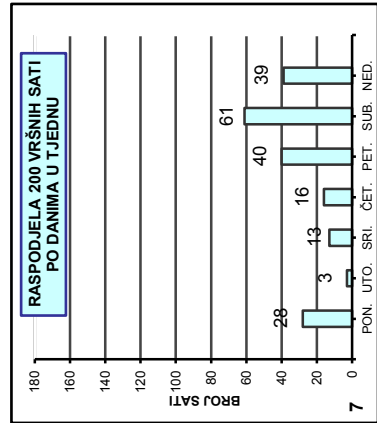
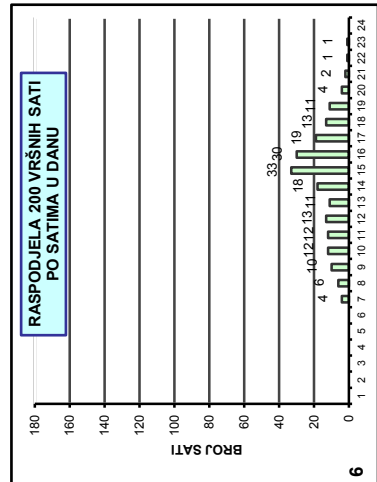
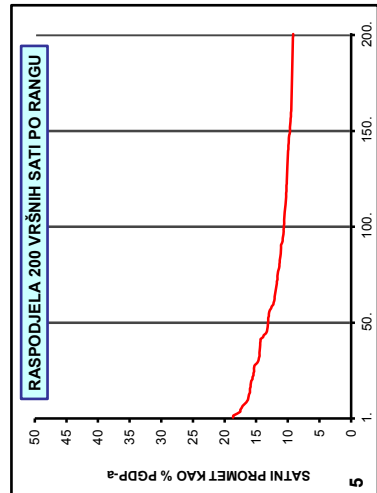
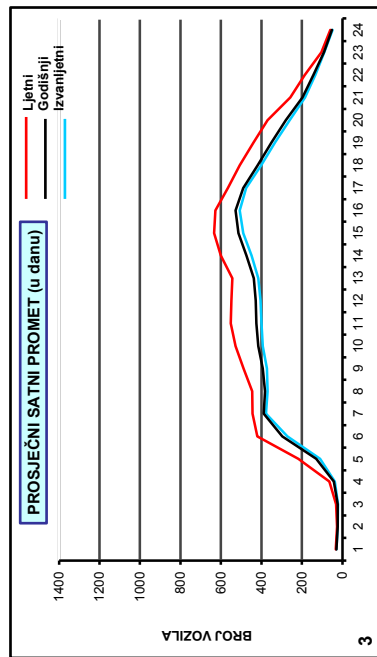
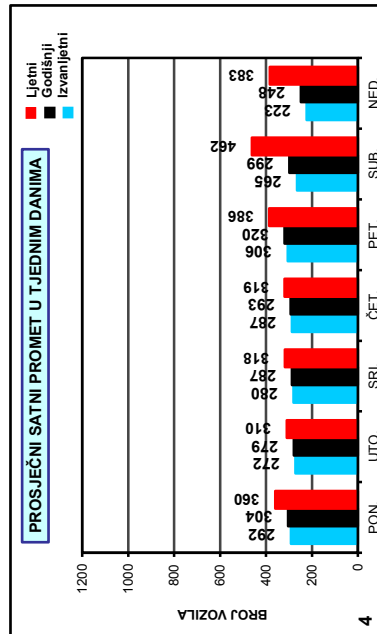
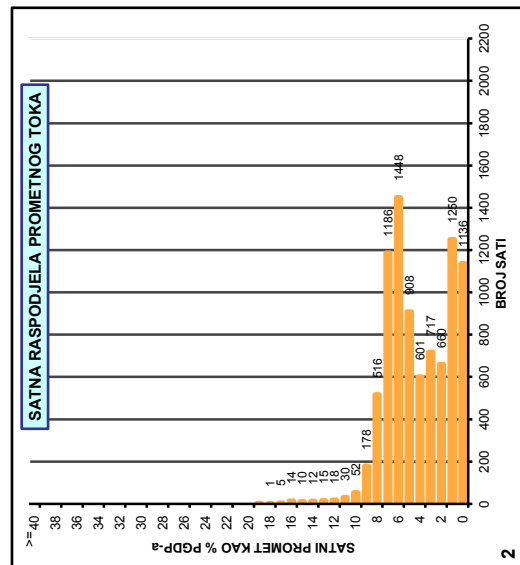
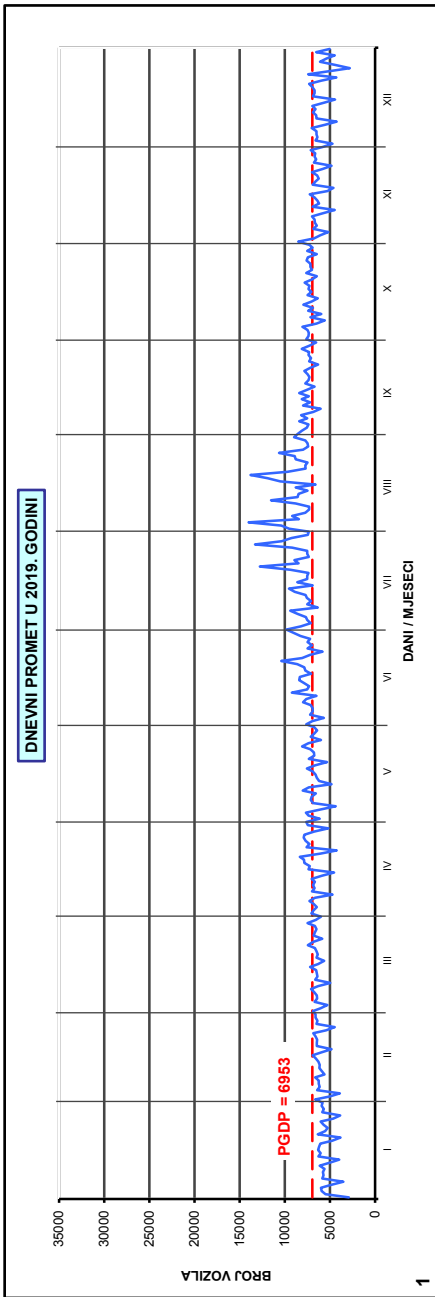
AB 1928, Izimje

Godina: 2019.

Broj ceste: D 1

Napomene:

- Ljetni promet: VII i VIII mjesec
- Izvanljetni promet: od I do VI i od IX do XII mjeseca
- Grafikonu sadrže samo stvarno prikupljene podatke



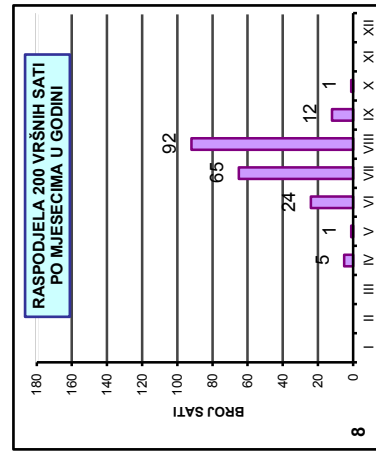
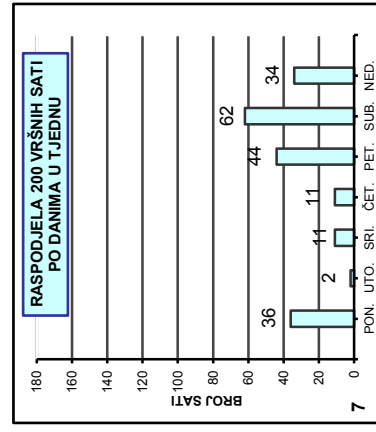
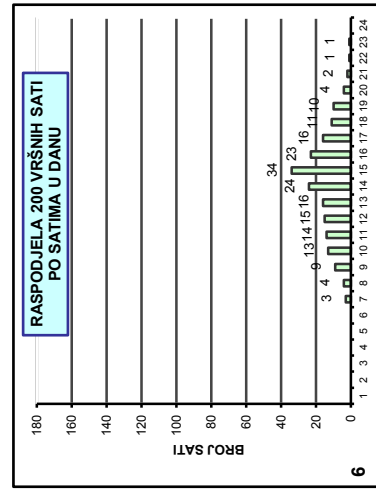
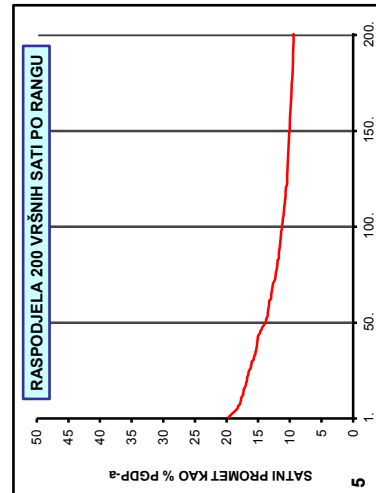
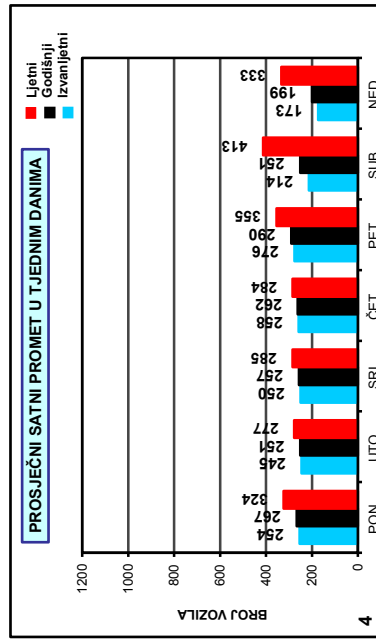
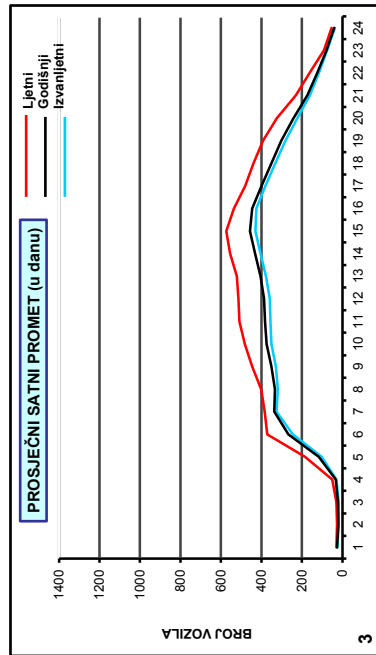
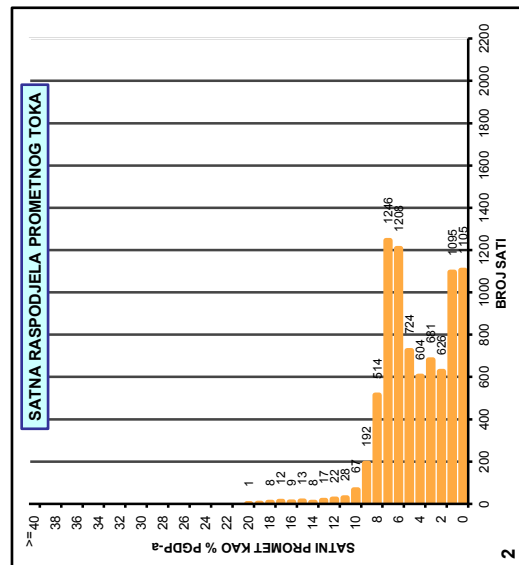
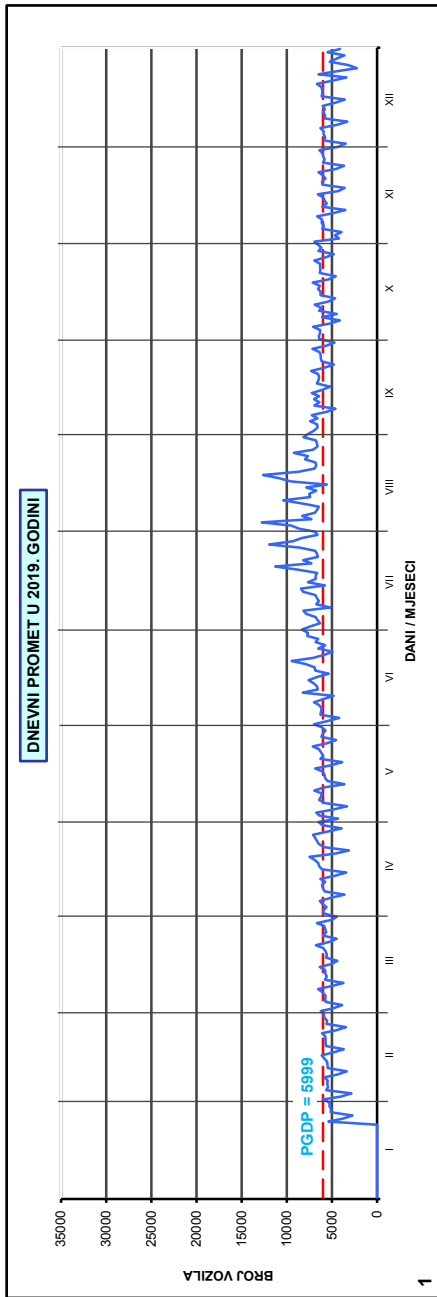
AB 1954, Lug - jug

Godina: 2019.

Broj ceste: D 1

Napomene:

- Ljetni promet: VII i VIII mjesec
- Izvanljetni promet: od I do VI i od IX do XII mjeseca
- Grafikoni sadrže samo stvarno prikupljene podatke



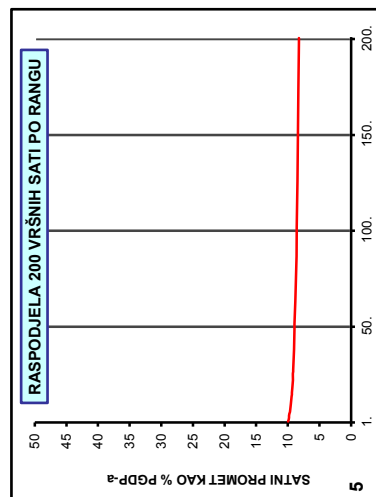
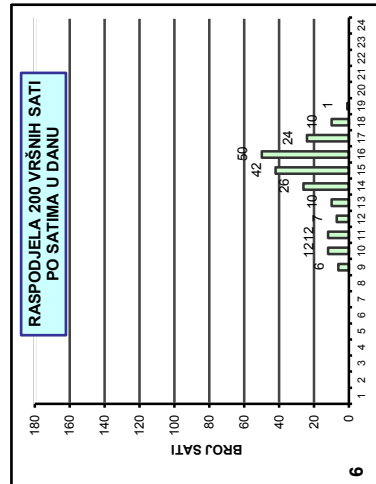
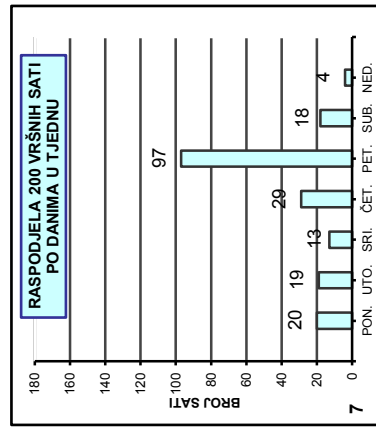
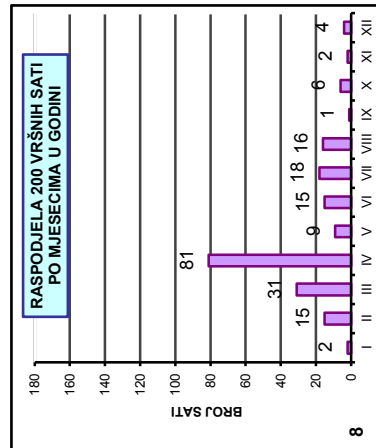
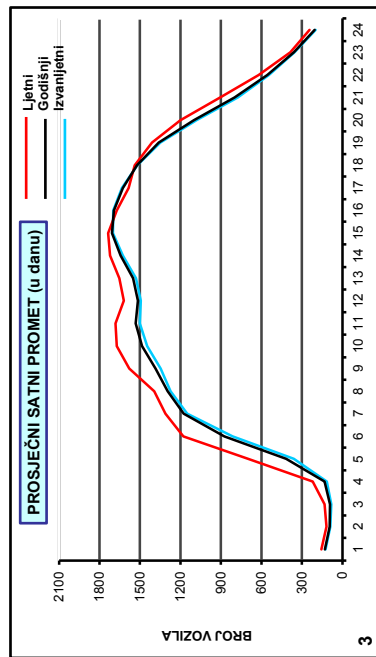
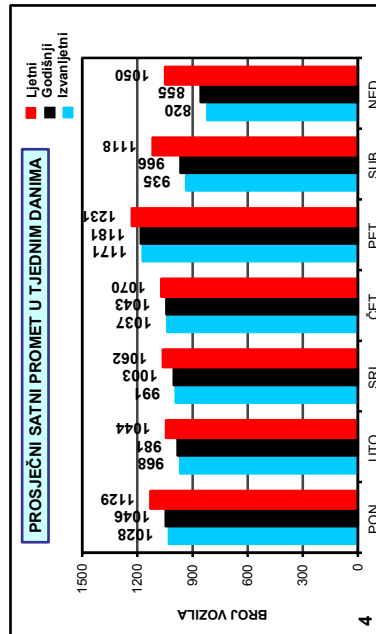
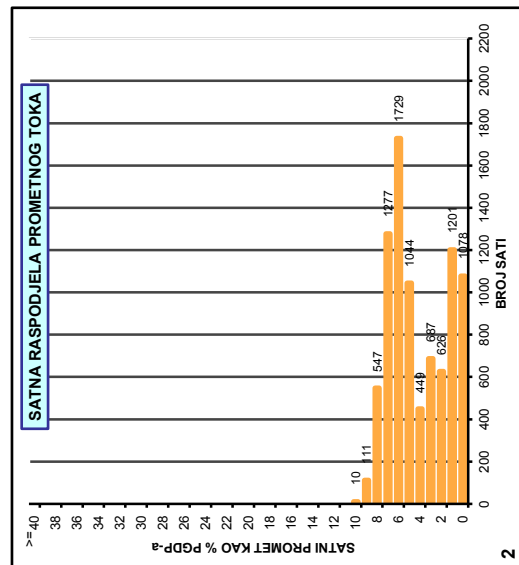
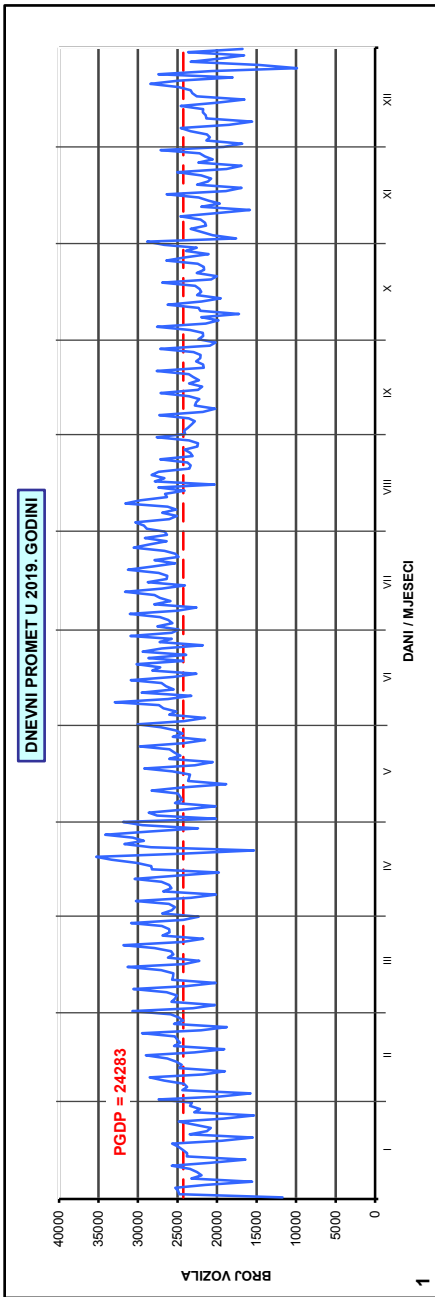
AB 3114, Karlovac

Godina: 2019.

Broj ceste: D 1

Napomene:

- Ljetni promet: VII i VIII mjesec
- Izvanljetni promet: od I do VI i od IX do XII mjeseca
- Grafikoni sadrže samo stvarno prikupljene podatke



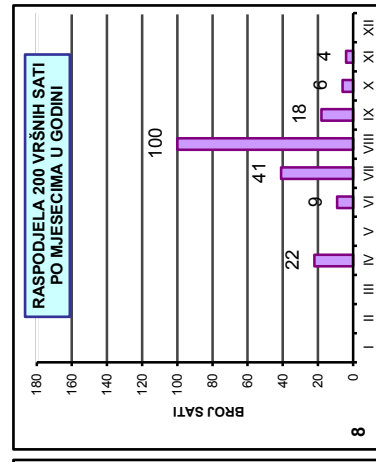
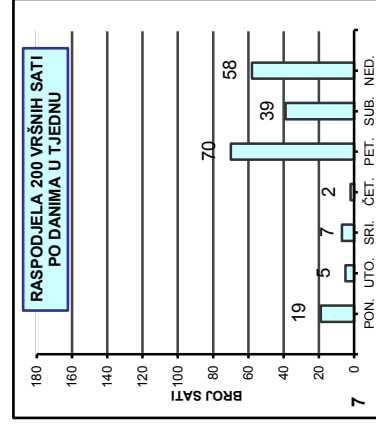
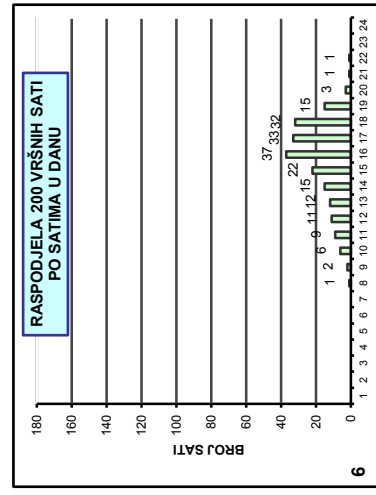
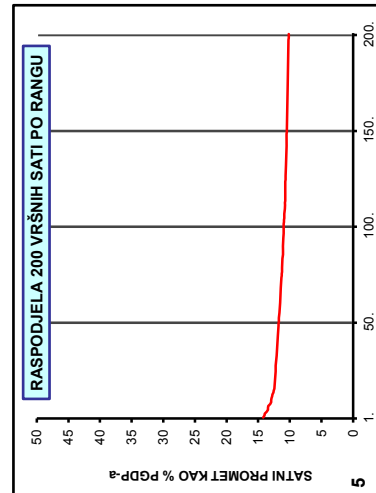
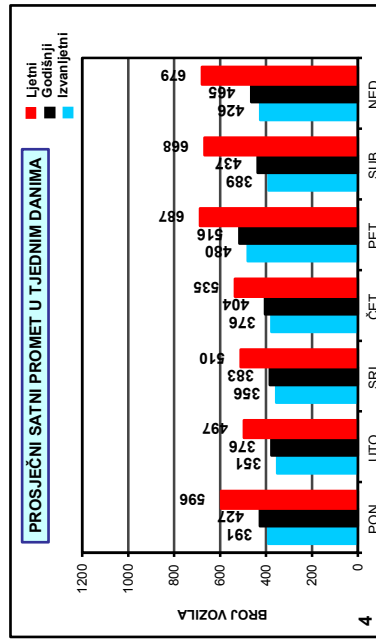
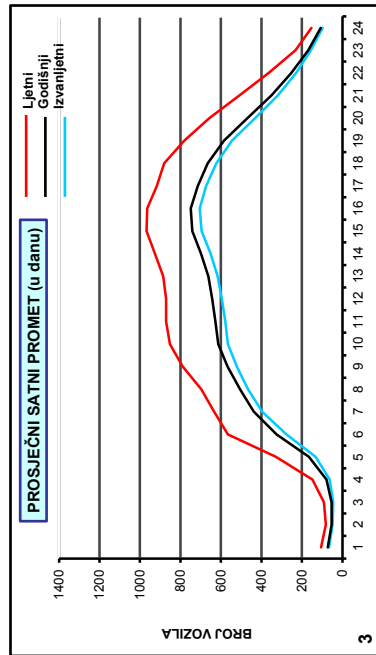
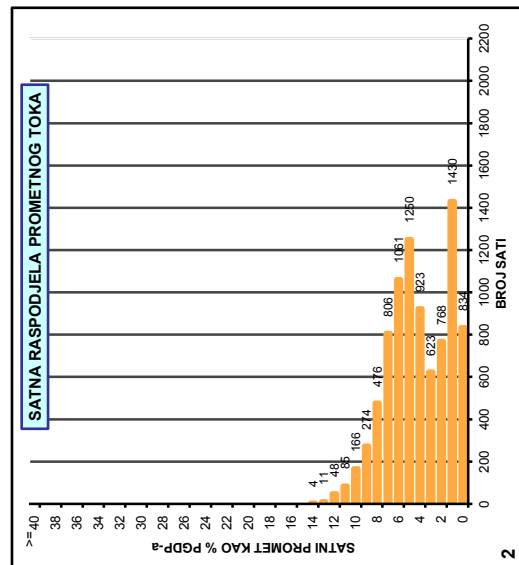
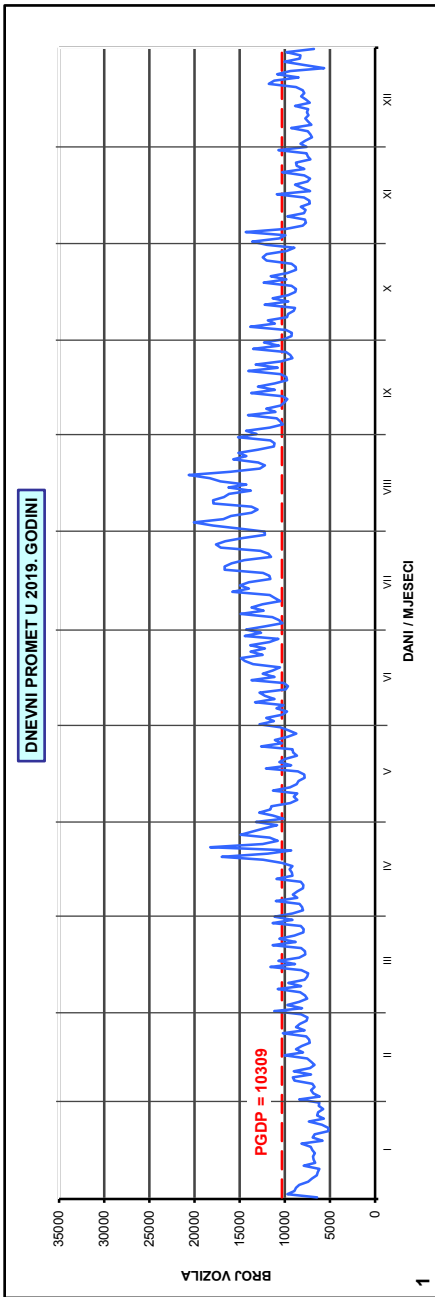
AB 3101, Tušilović

Godina: 2019.

Broj ceste: D 1

Napomene:

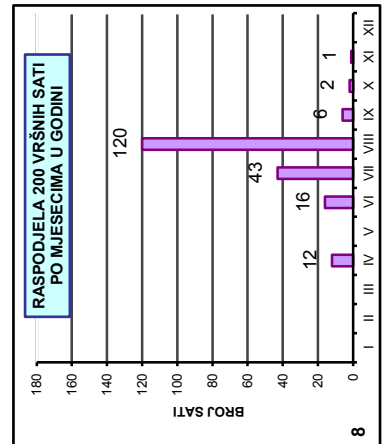
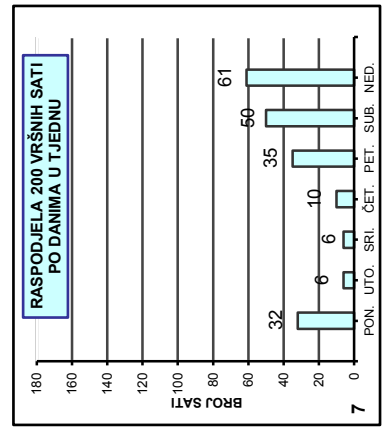
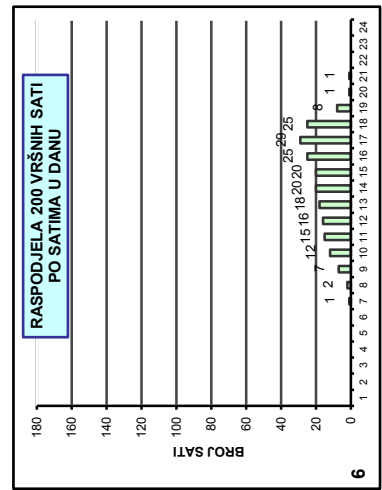
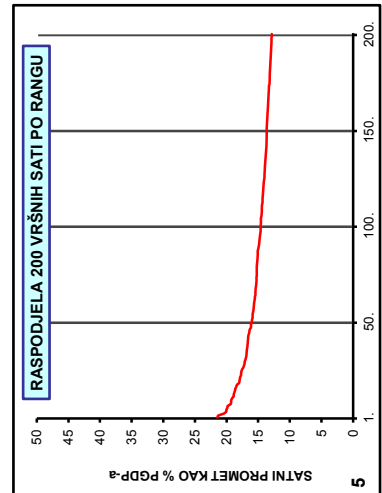
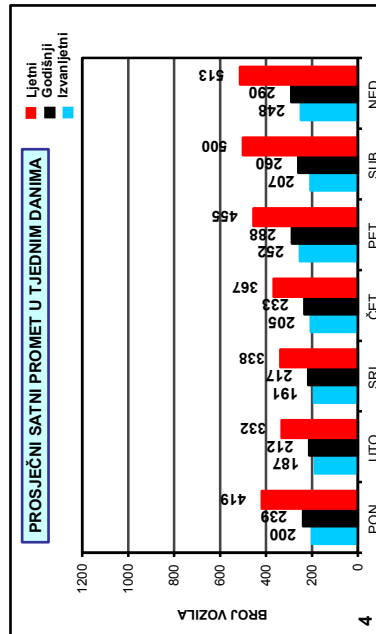
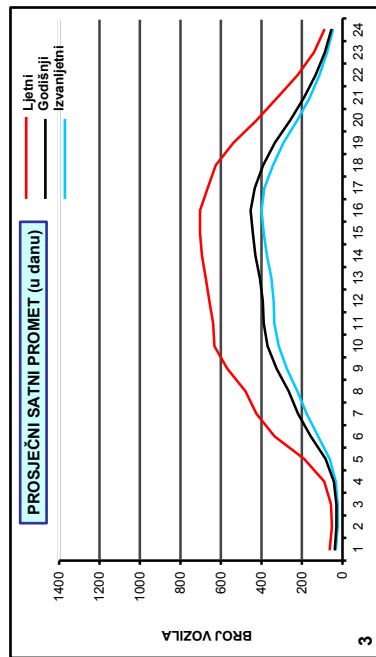
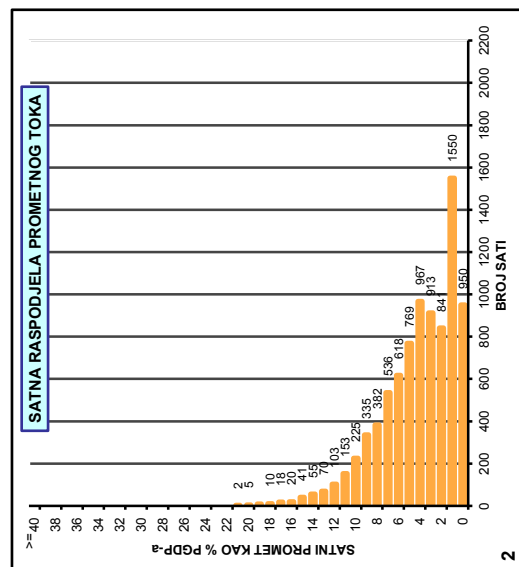
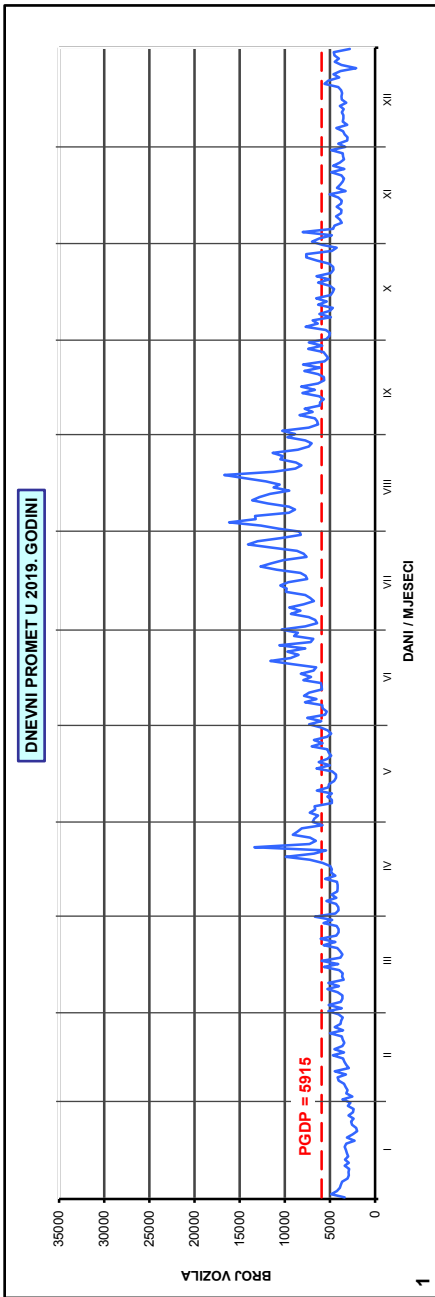
- Ljetni promet: VII i VIII mjesec
- Izvanljetni promet: od I do VI i od IX do XII mjeseca
- Grafikon i sadržaje samo stvarno prikupljene podatke



AB 3105, Blagaj
Godina: 2019.
Broj ceste: D 1

Napomene:

- Ljetni promet: VII i VIII mjesec
- Izvanljetni promet: od I do VI i od IX do XII mjeseca
- Grafikoni sadrže samo stvarno prikupljene podatke



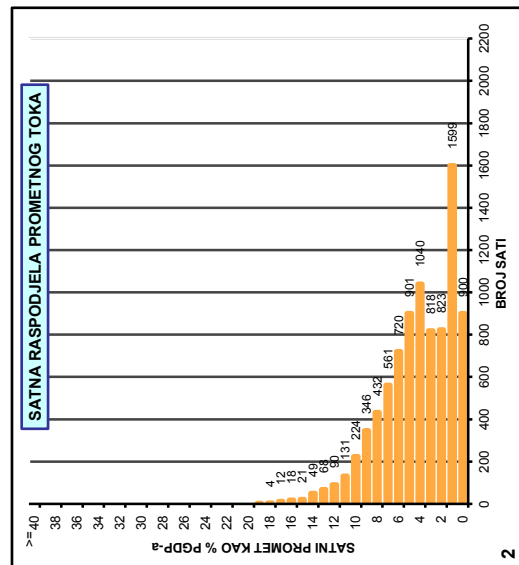
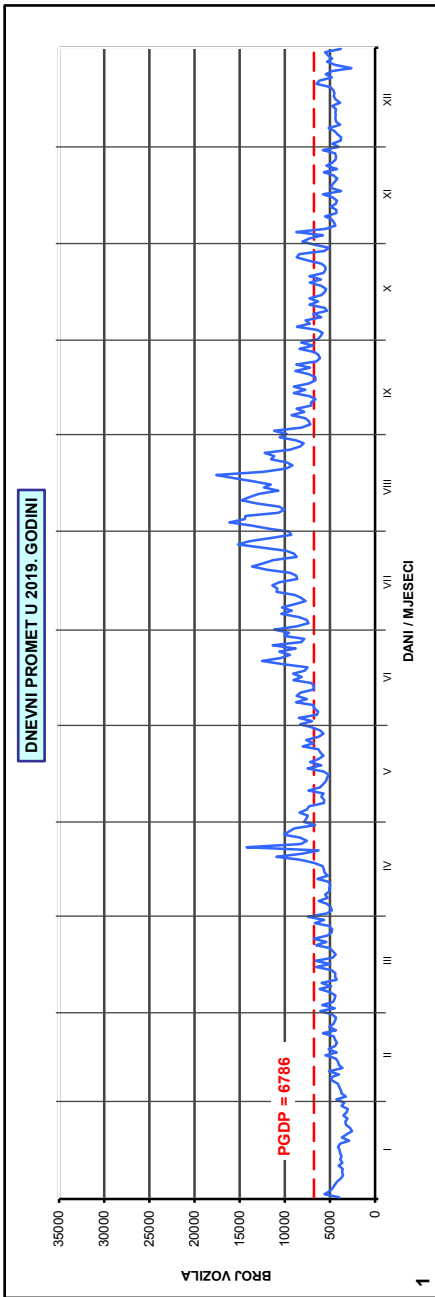
AB 3106, Slunji

Godina: 2019.

Broj ceste: D 1

Napomene:

- Ljetni promet: VII i VIII mjesec
- Izvanljetni promet: od I do VI i od IX do XII mjeseca
- Grafikonu sadrže samo stvarno prikupljene podatke



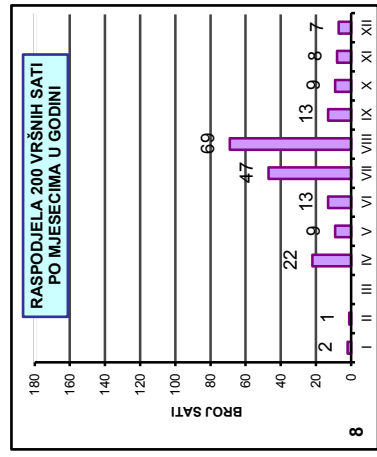
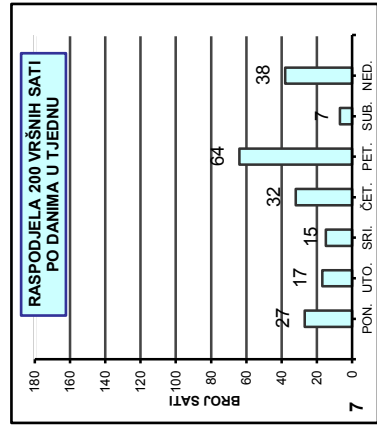
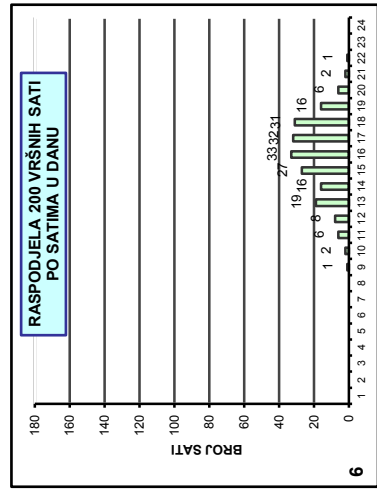
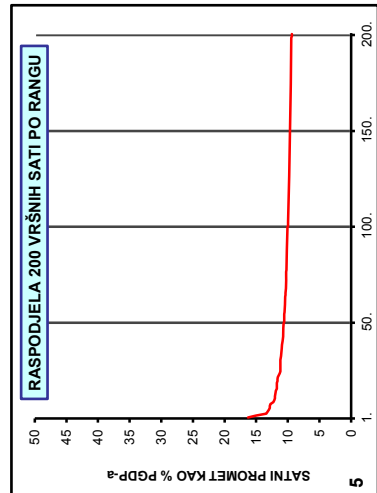
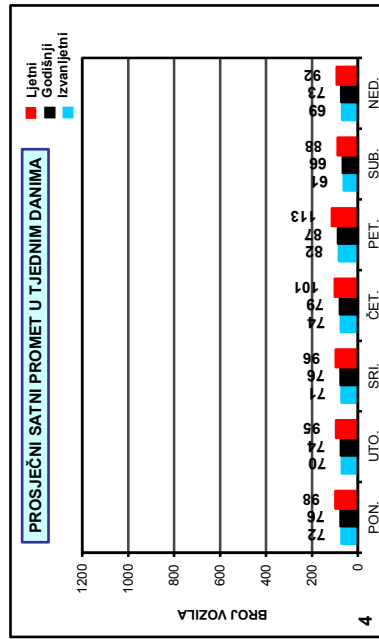
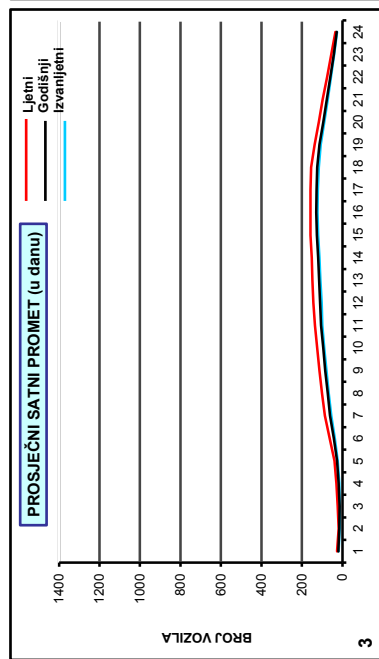
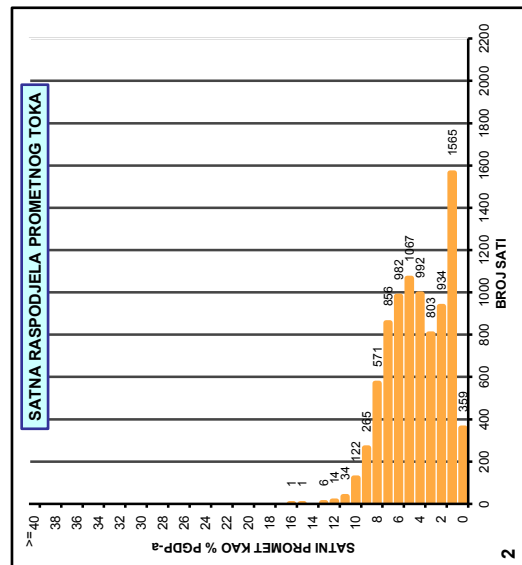
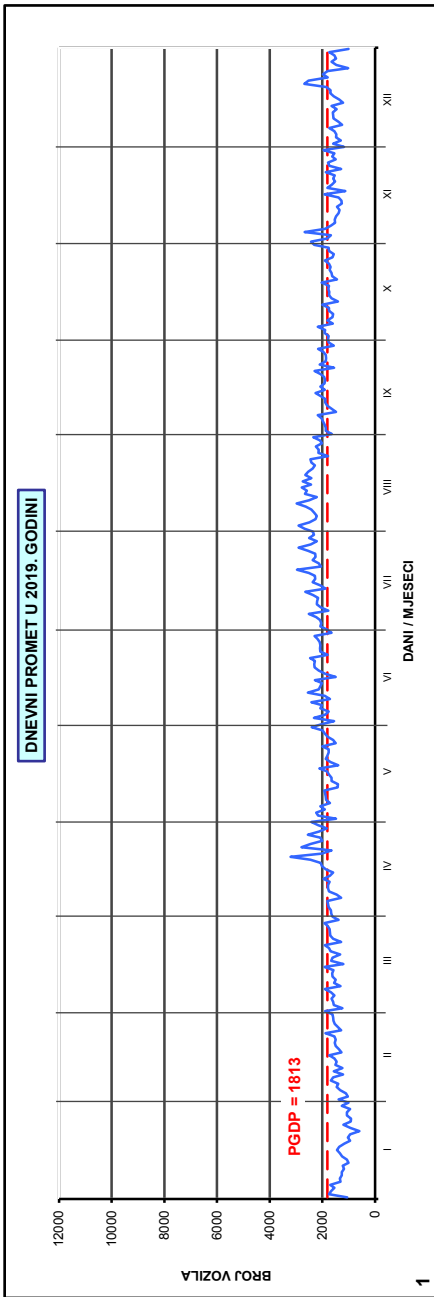
AB 4313, Sadišovac

Godina: 2019.

Broj ceste: D 1

Napomene:

- Ljetni promet: VII i VIII mjesec
- Izvanljetni promet: od I do VI i od IX do XII mjeseca
- Grafikonu sadrže samo stvarno prikupljene podatke



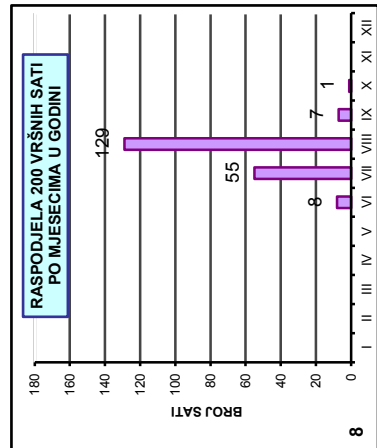
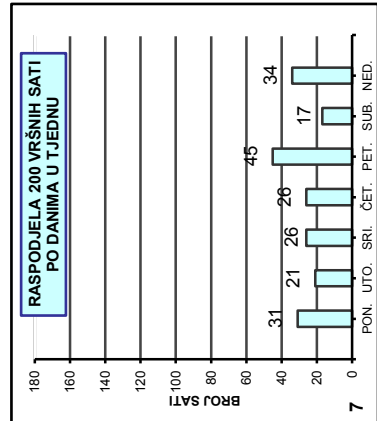
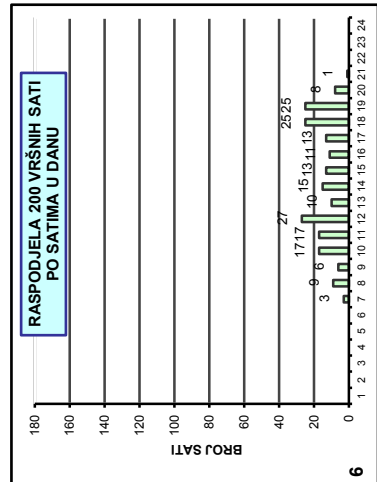
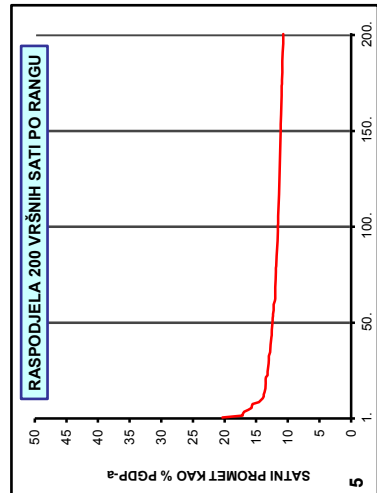
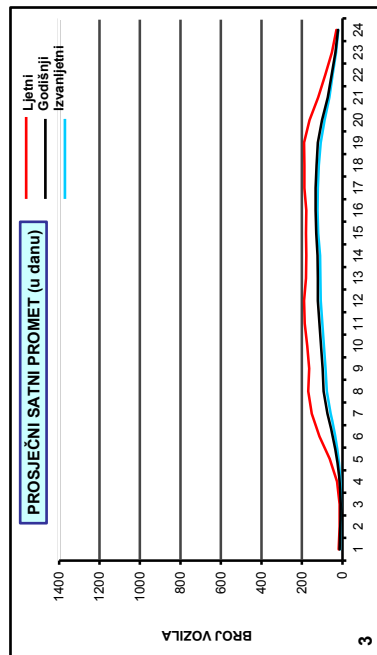
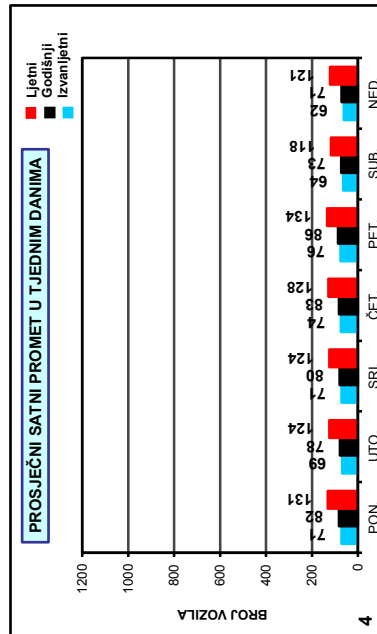
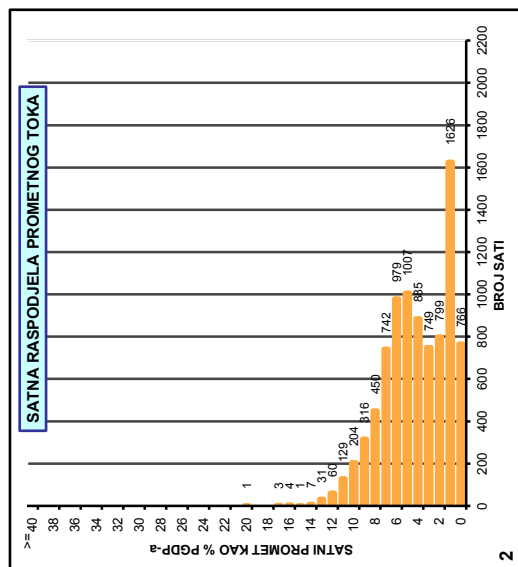
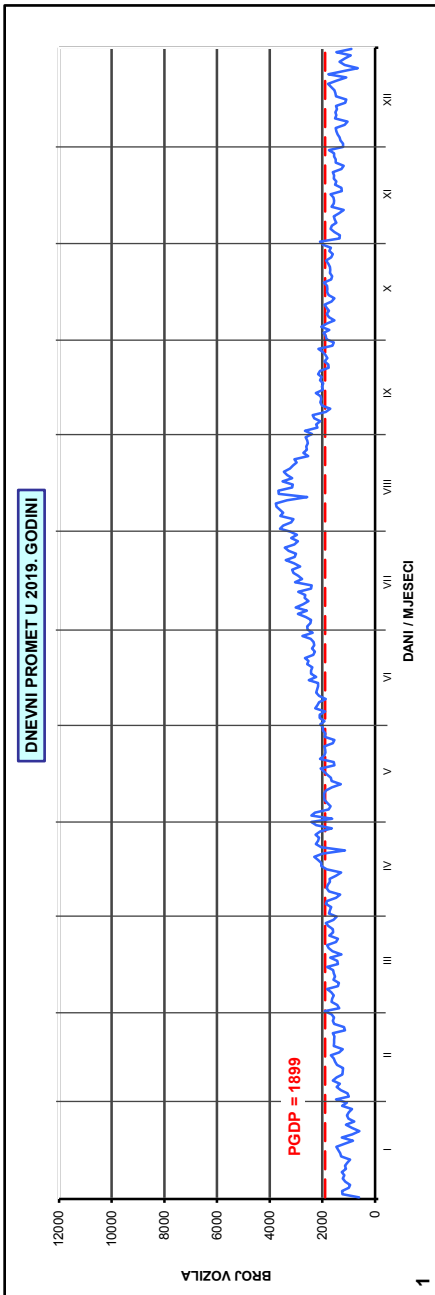
AB 4308, Prijeboj - sjeveroistok

Godina: 2019.

Broj ceste: D 1

Napomene:

- Ljetni promet: VII i VIII mjesec
- Izvanljetni promet: od I do VI i od IX do XII mjeseca
- Grafikoni sadrže samo stvarno prikupljene podatke



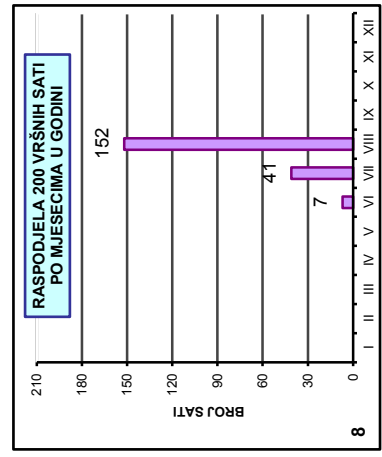
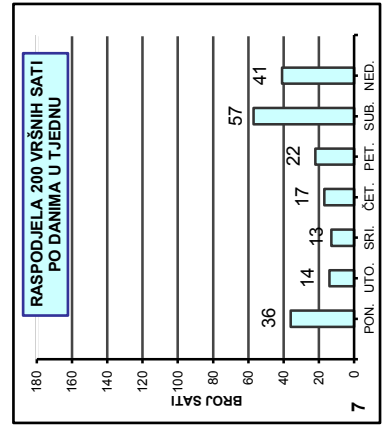
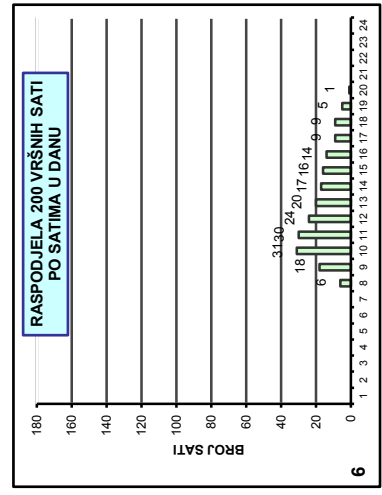
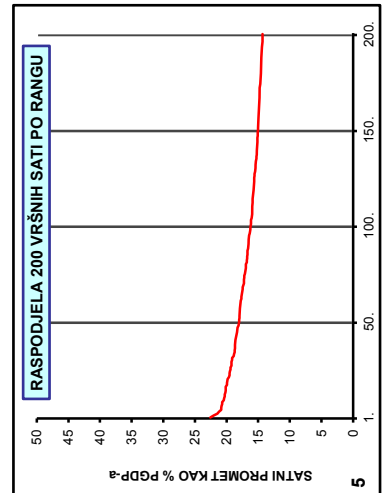
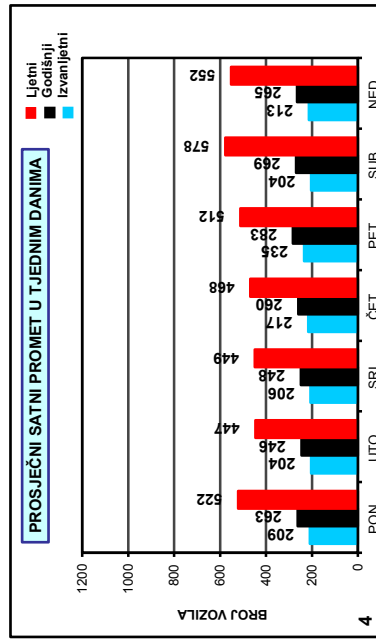
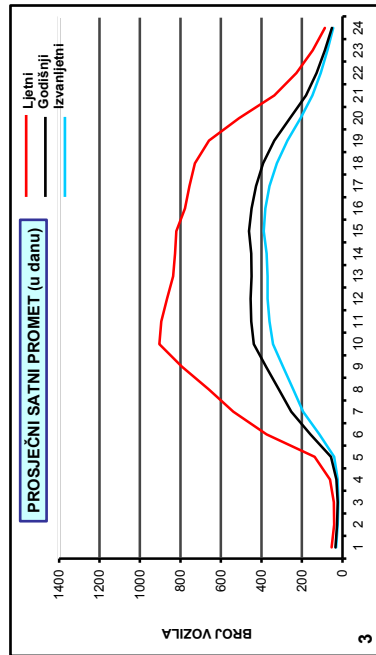
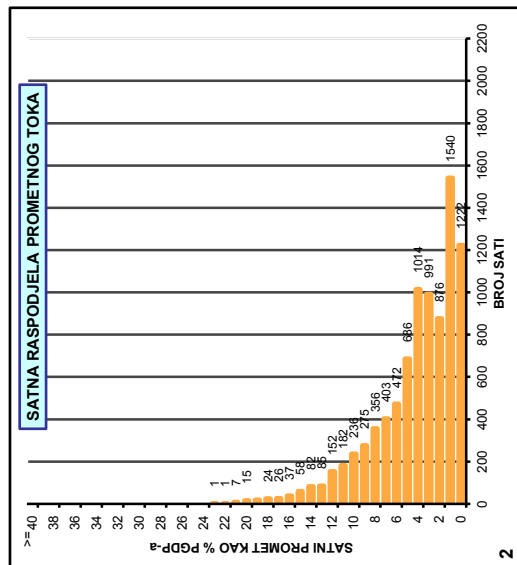
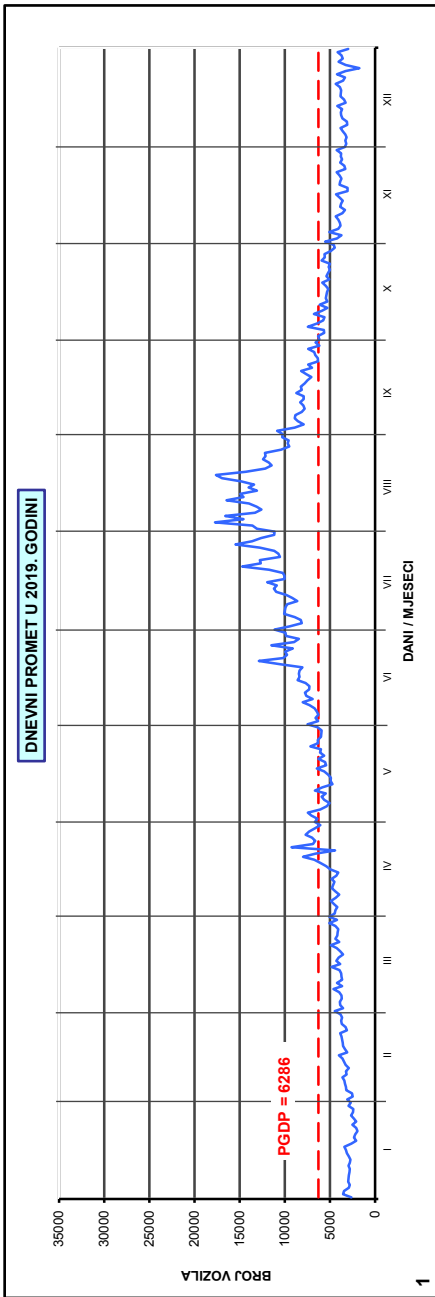
AB 4309, Korenica

Godina: 2019.

Broj ceste: D 1

Napomene:

- Ljetni promet: VII i VIII mjesec
- Izvanljetni promet: od I do VI i od IX do XII mjeseca
- Grafikonu sadrže samo stvarno prikupljene podatke



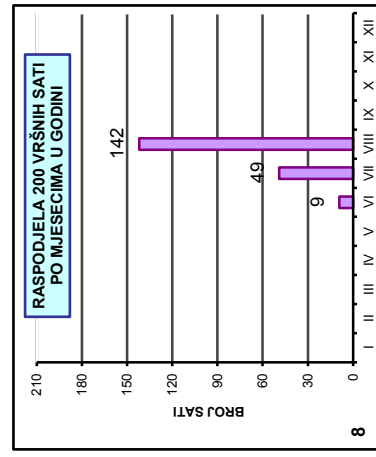
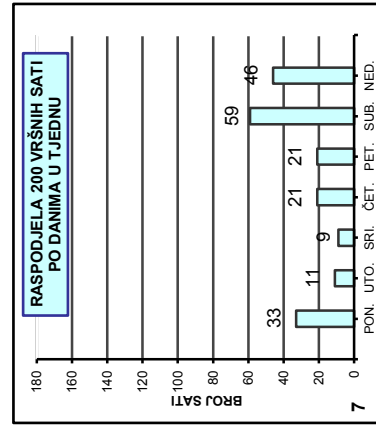
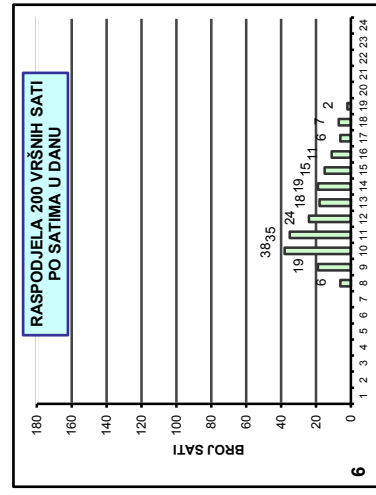
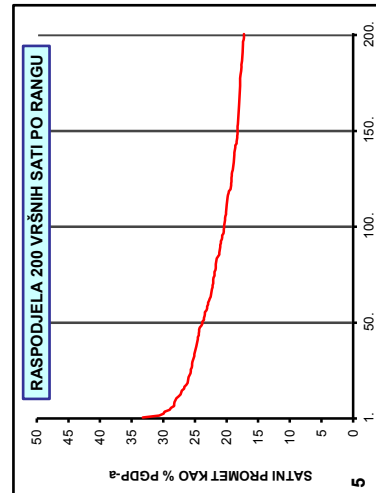
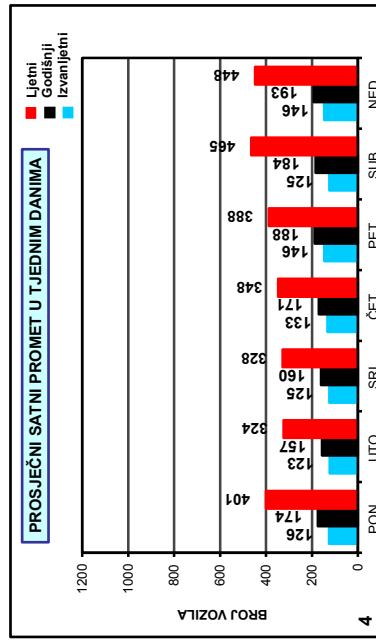
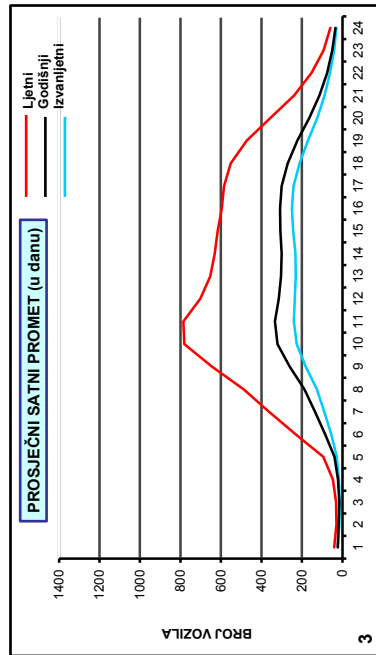
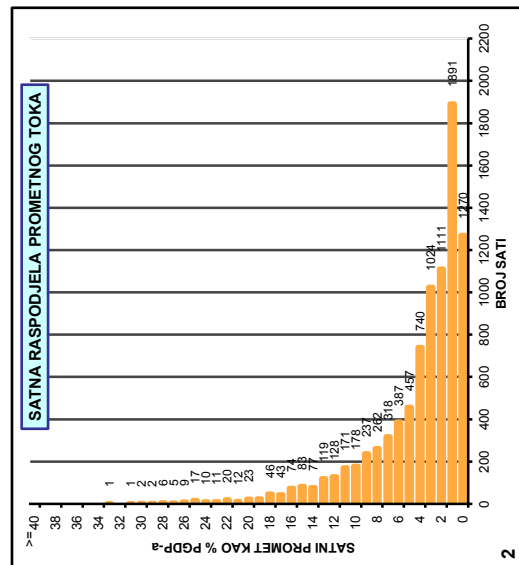
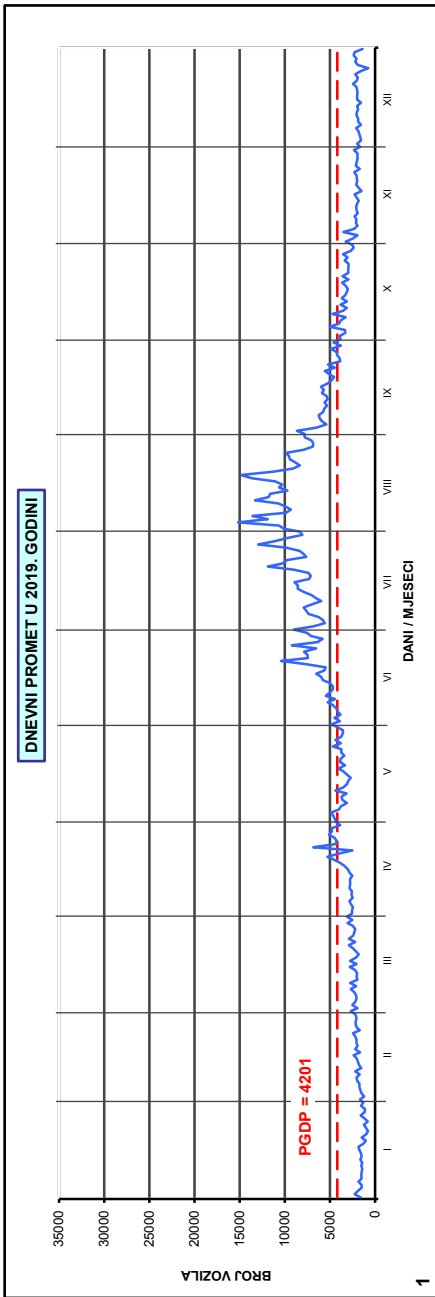
AB 4304, Jošan

Godina: 2019.

Broj ceste: D 1

Napomene:

- Ljetni promet: VII i VIII mjesec
- Izvanljetni promet: od I do VI i od IX do XII mjeseca
- Grafikoni sadrže samo stvarno prikupljene podatke



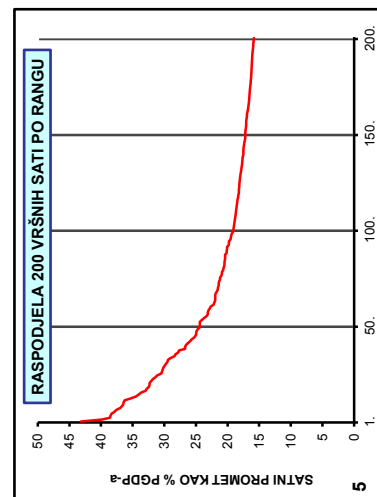
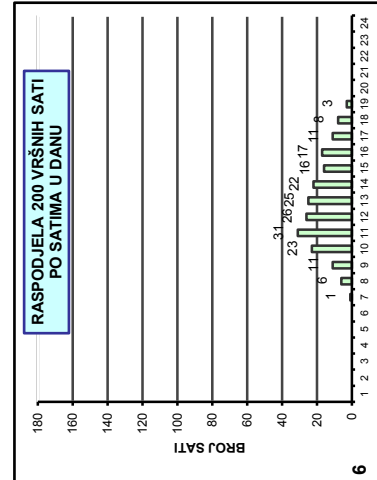
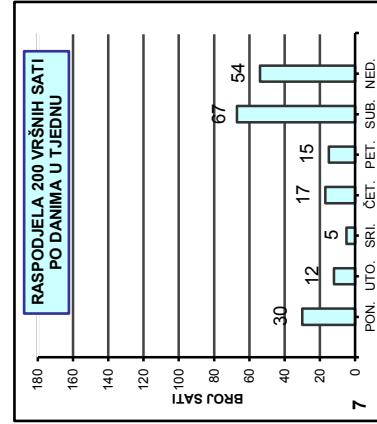
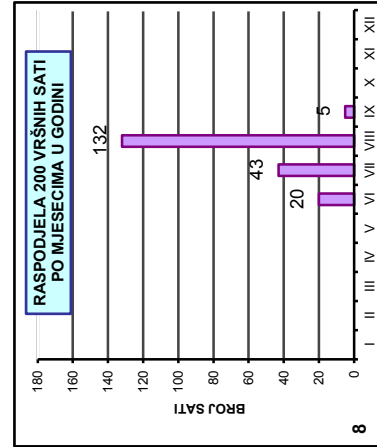
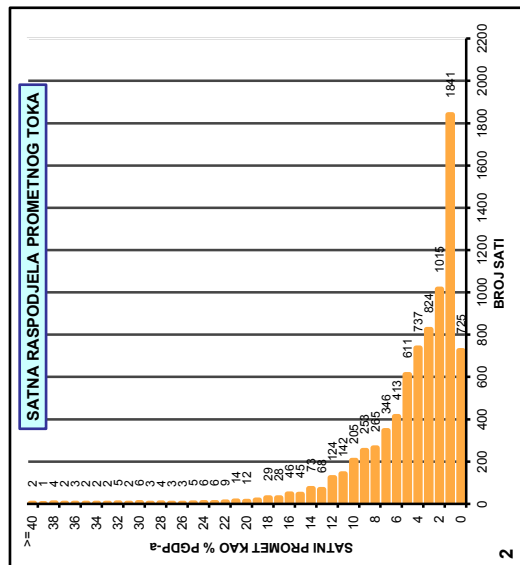
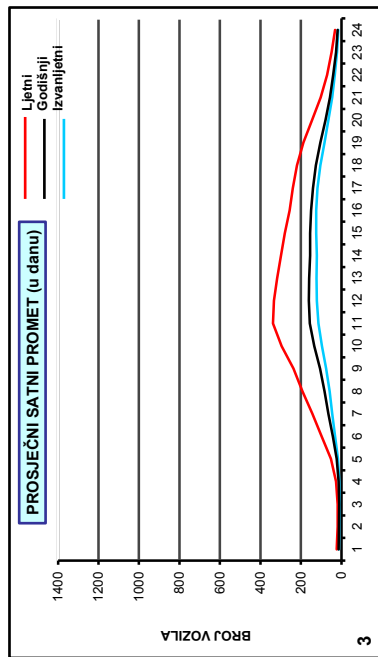
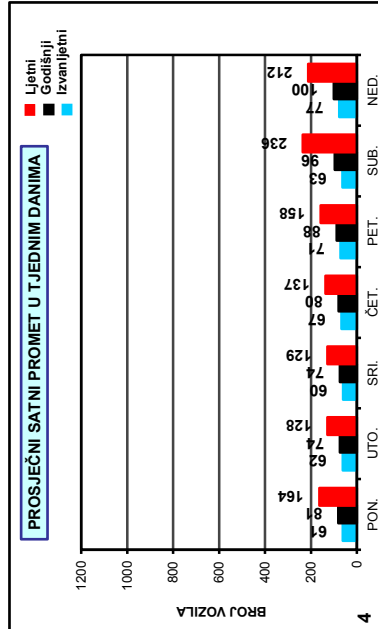
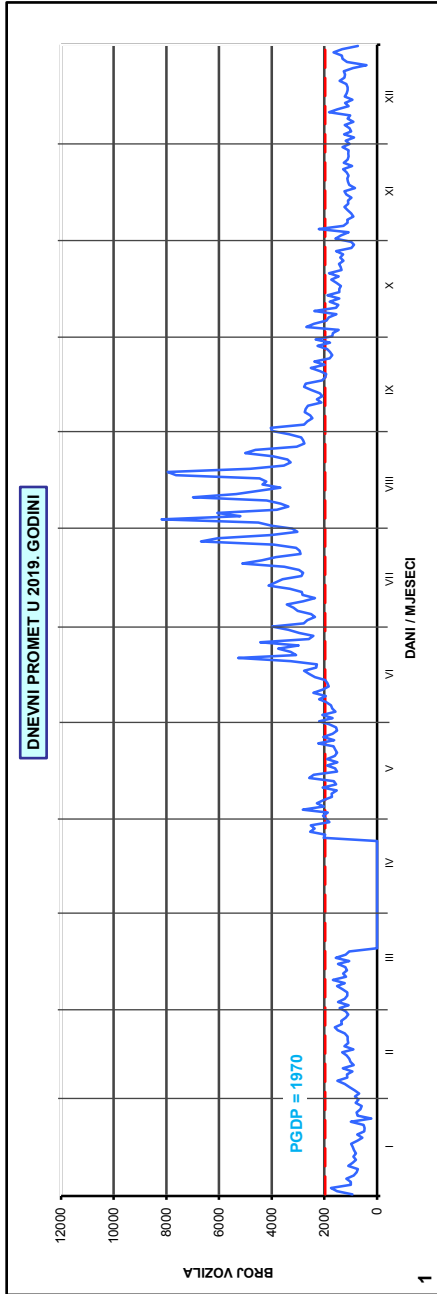
AB 4901, Mutilić (Udbina)

Godina: 2019.

Broj ceste: D 1

Napomene:

- Ljetni promet: VII i VIII mjesec
- Izvanljetni promet: od I do VI i od IX do XII mjeseca
- Grafikoni sadrže samo stvarno prikupljene podatke



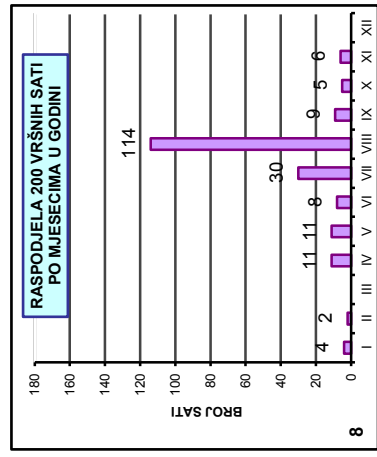
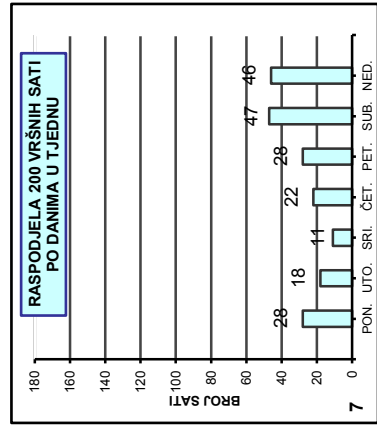
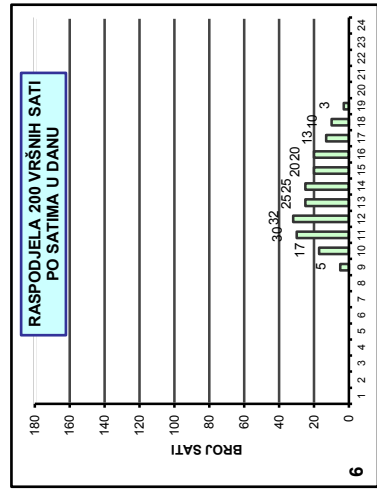
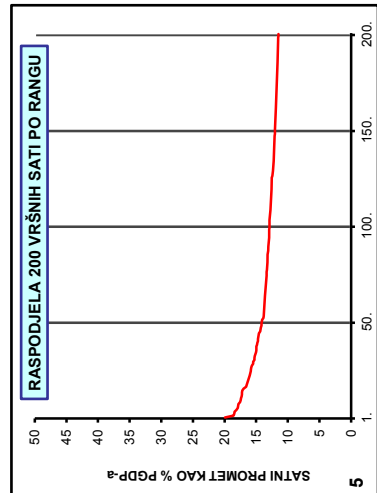
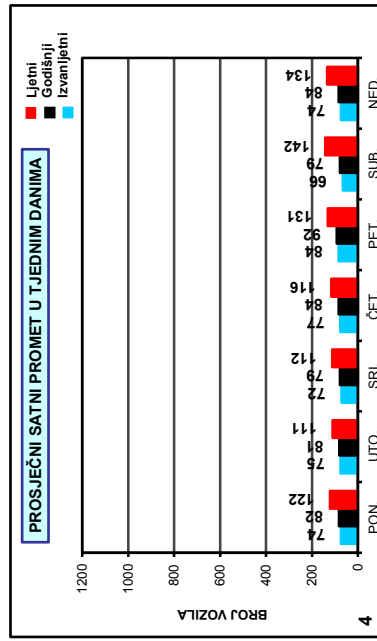
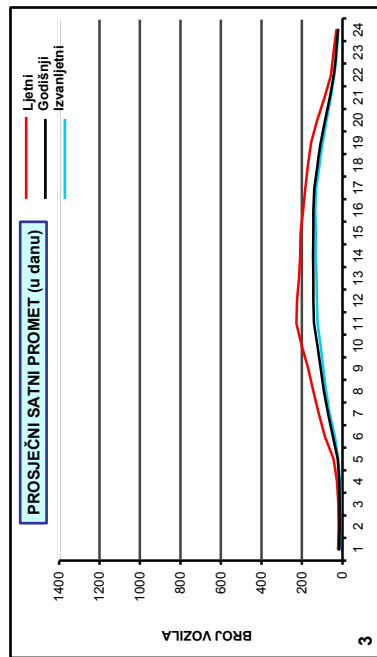
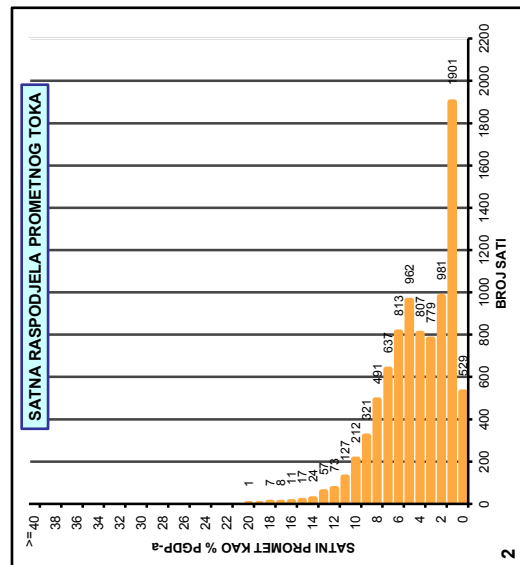
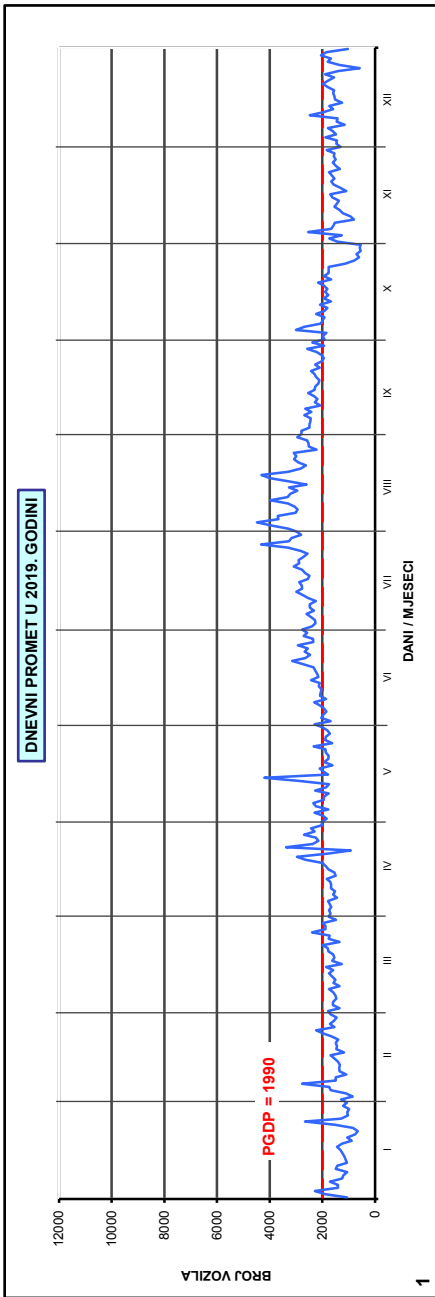
AB 4907, Gračac - istok

Godina: 2019.

Broj ceste: D 1

Napomene:

- Ljetni promet: VII i VIII mjesec
- Izvanljetni promet: od I do VI i od IX do XII mjeseca
- Grafikonu sadrže samo stvarno prikupljene podatke



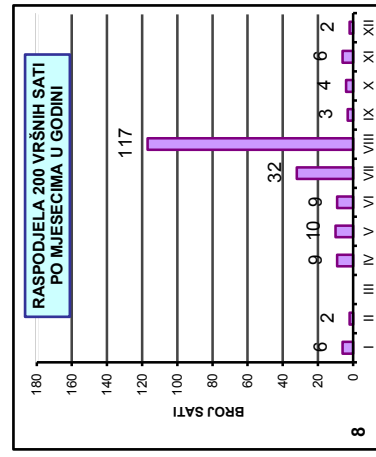
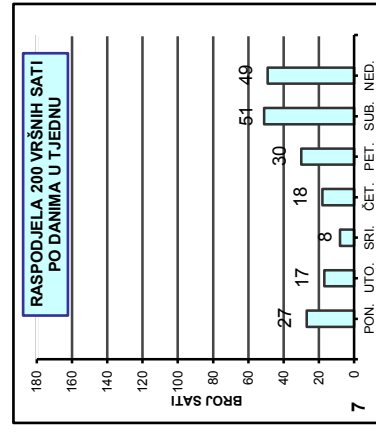
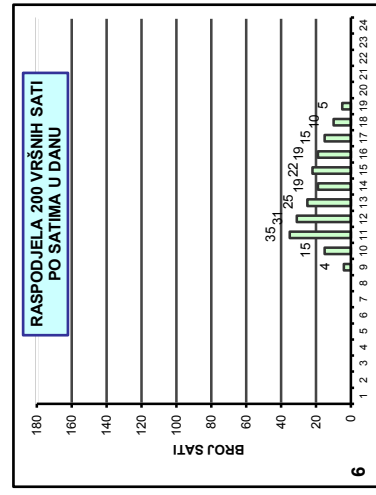
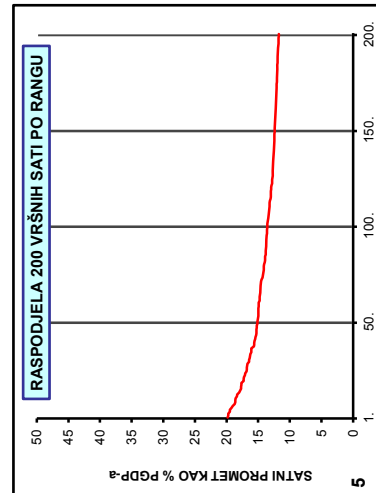
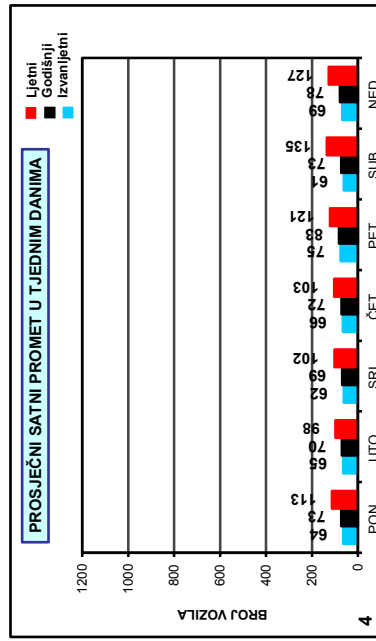
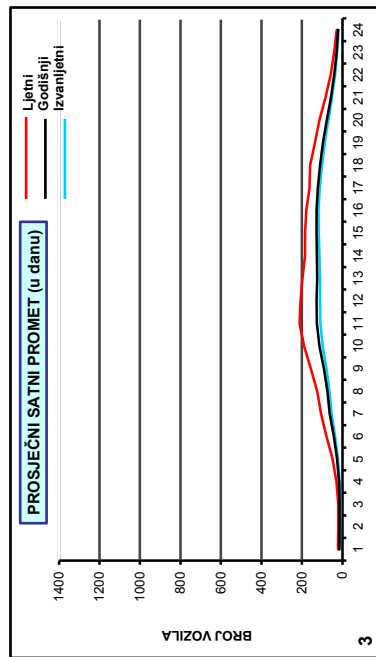
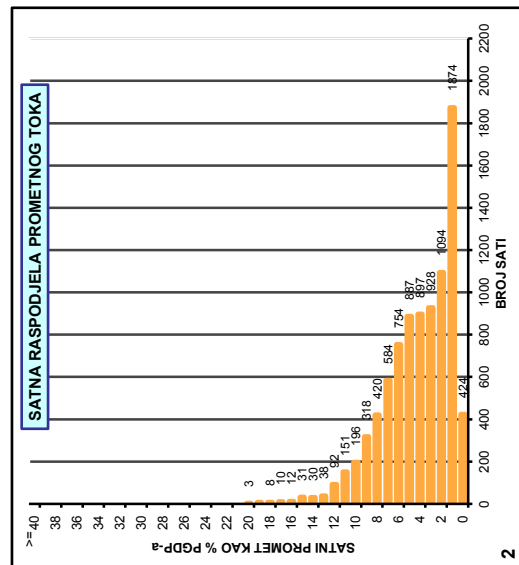
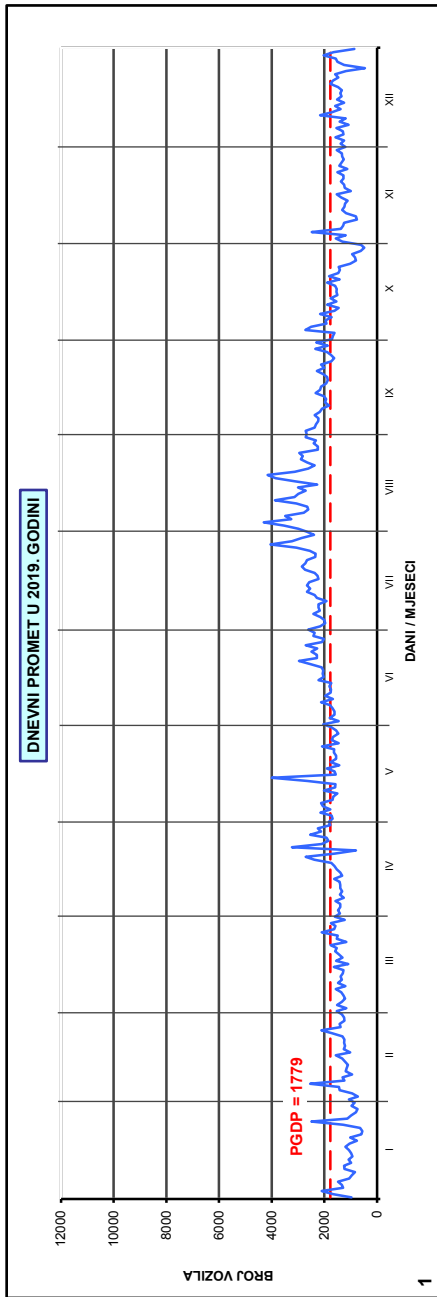
AB 5002, Pađene

Godina: 2019.

Broj ceste: D 1

Napomene:

- Ljetni promet: VII i VIII mjesec
- Izvanljetni promet: od I do VI i od IX do XII mjeseca
- Grafikoni sadrže samo stvarno prikupljene podatke



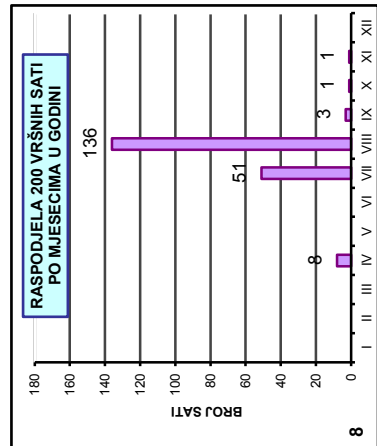
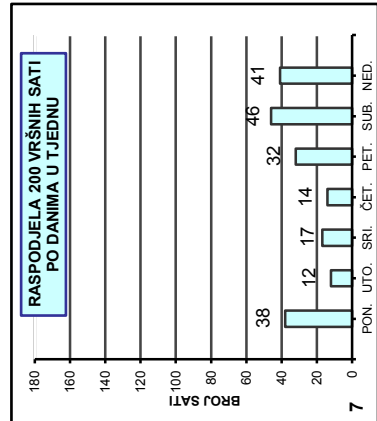
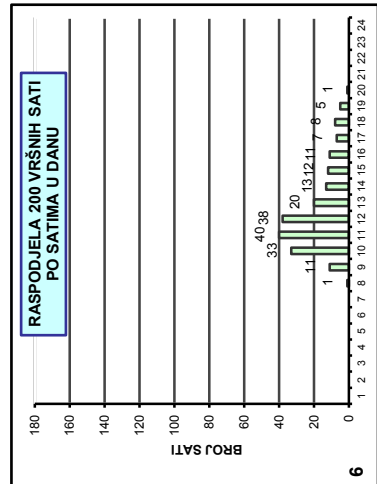
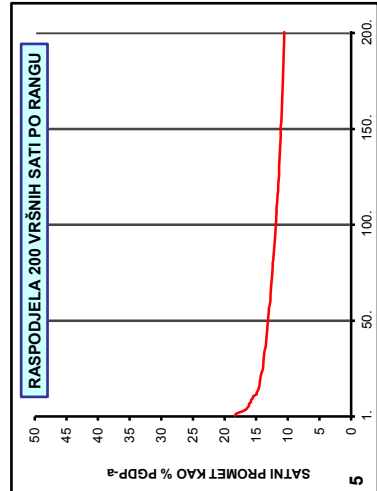
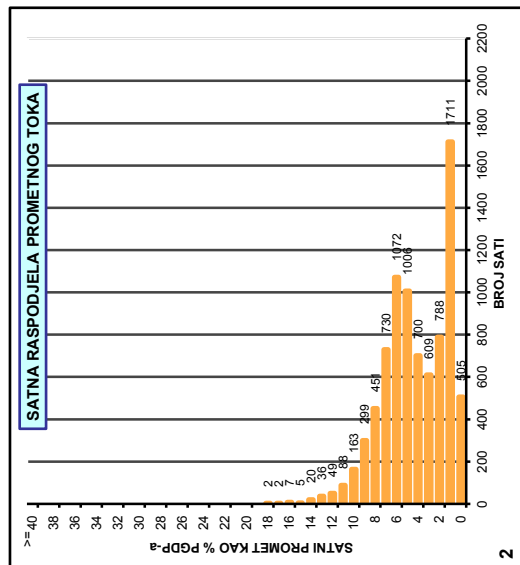
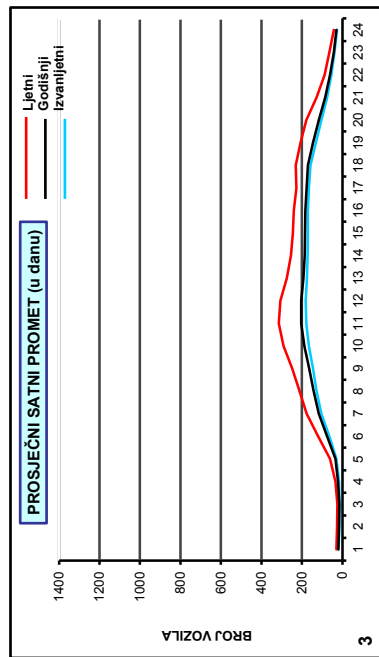
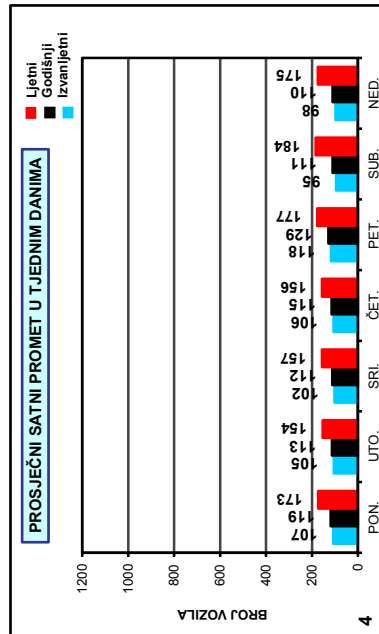
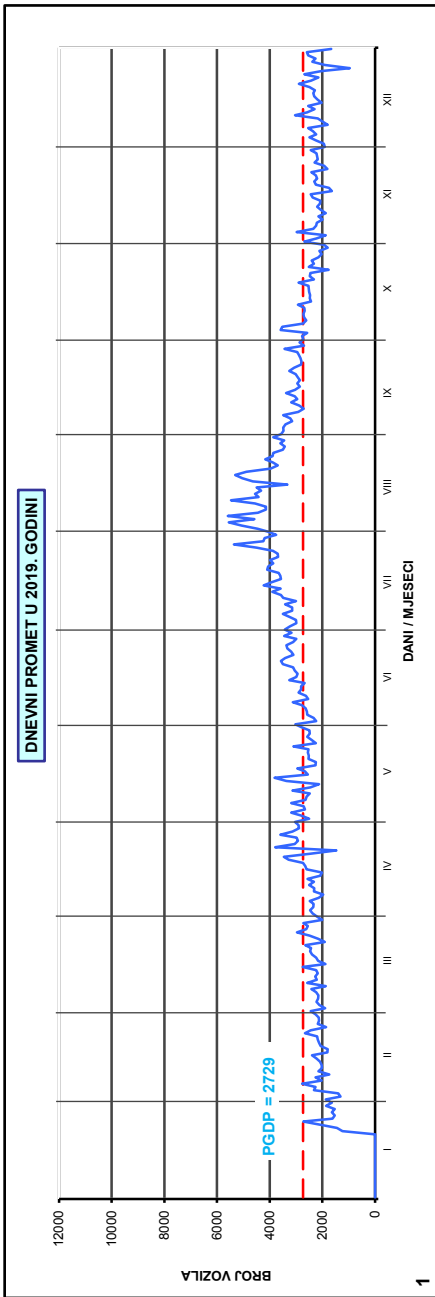
AB 5010, Stara Straža

Godina: 2019.

Broj ceste: D 1

Napomene:

- Ljetni promet: VII i VIII mjesec
- Izvanljetni promet: od I do VI i od IX do XII mjeseca
- Grafikoni sadrže samo stvarno prikupljene podatke



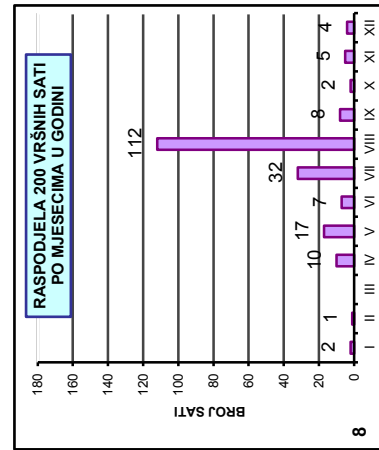
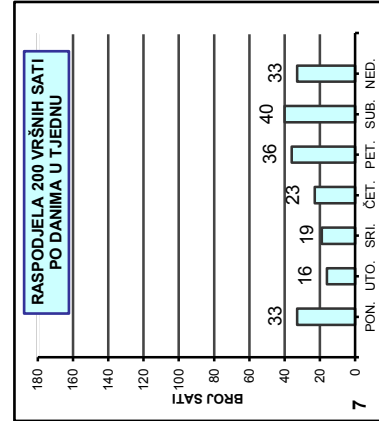
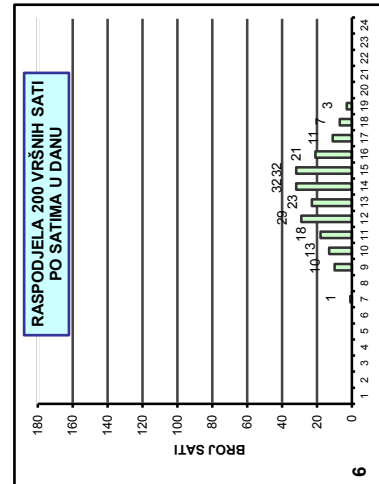
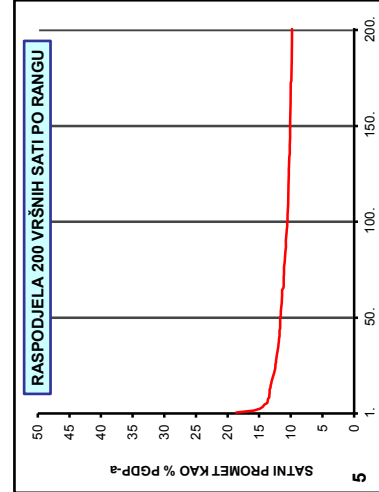
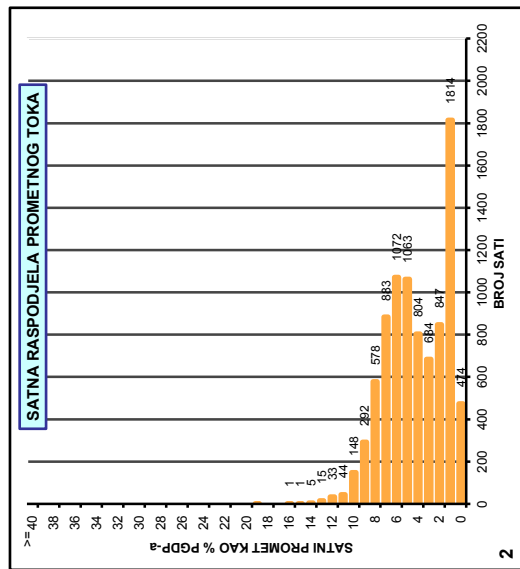
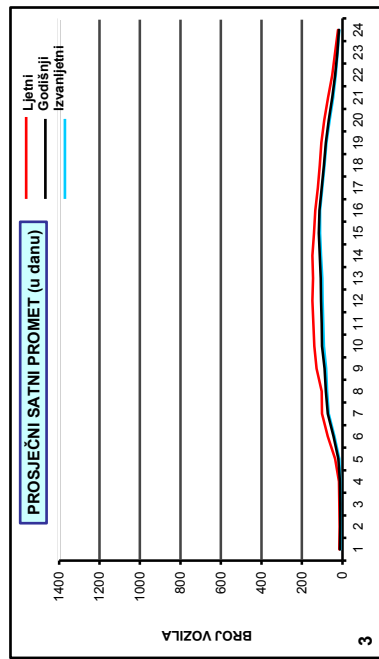
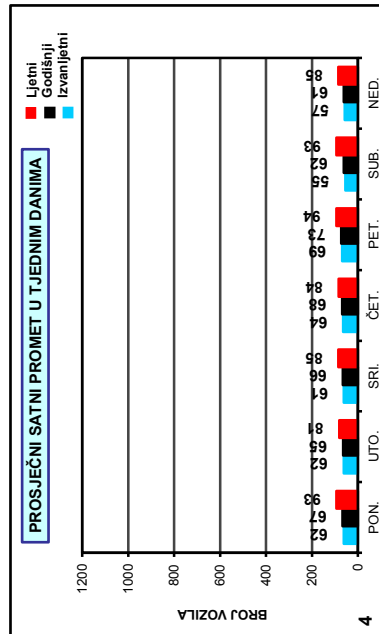
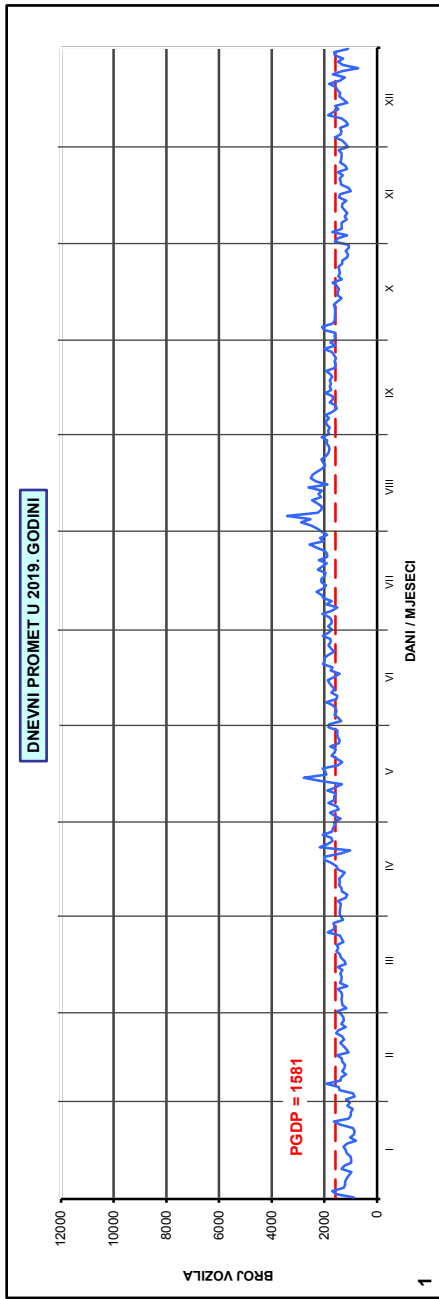
AB 5418, Kijevo

Godina: 2019.

Broj ceste: D 1

Napomene:

- Ljetni promet: VII i VIII mjesec
- Izvanljetni promet: od I do VI i od IX do XII mjeseca
- Grafikoni sadrže samo stvarno prikupljene podatke



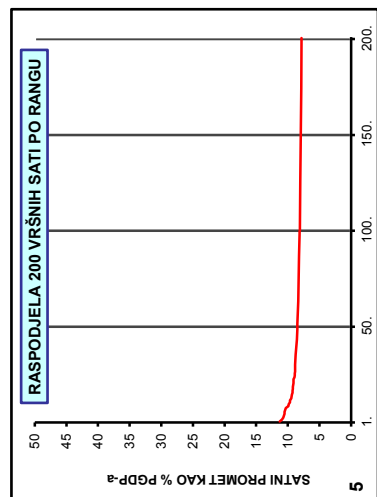
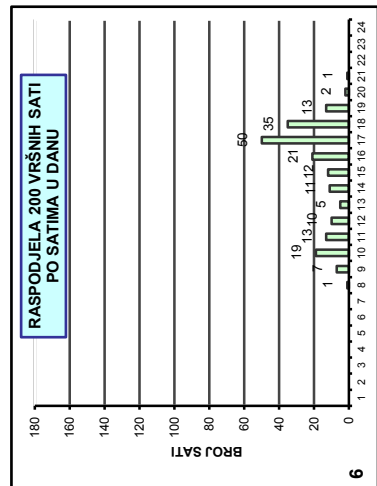
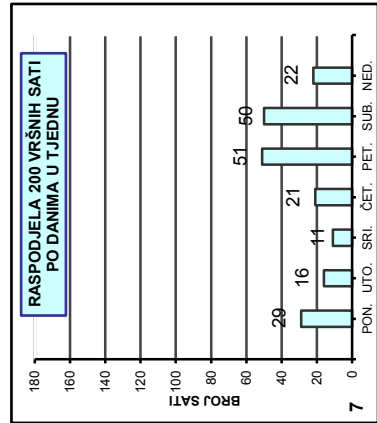
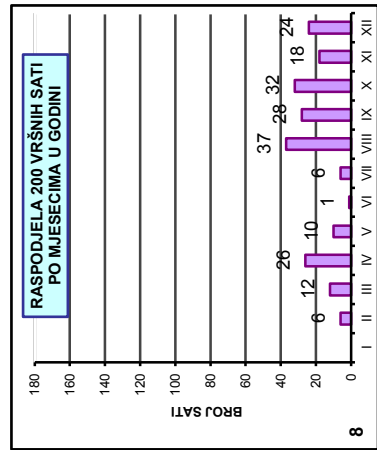
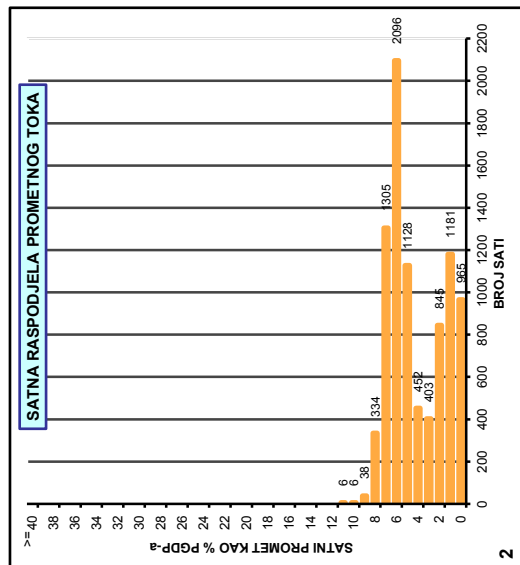
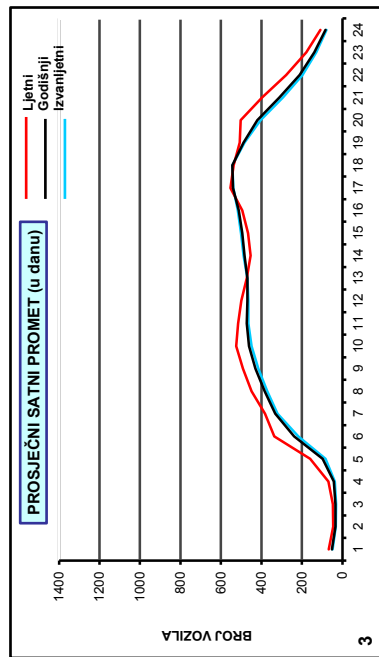
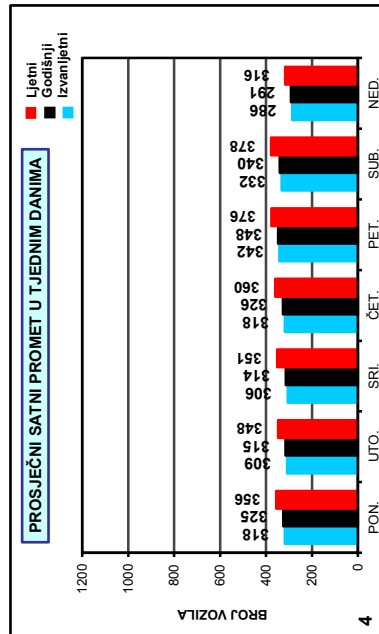
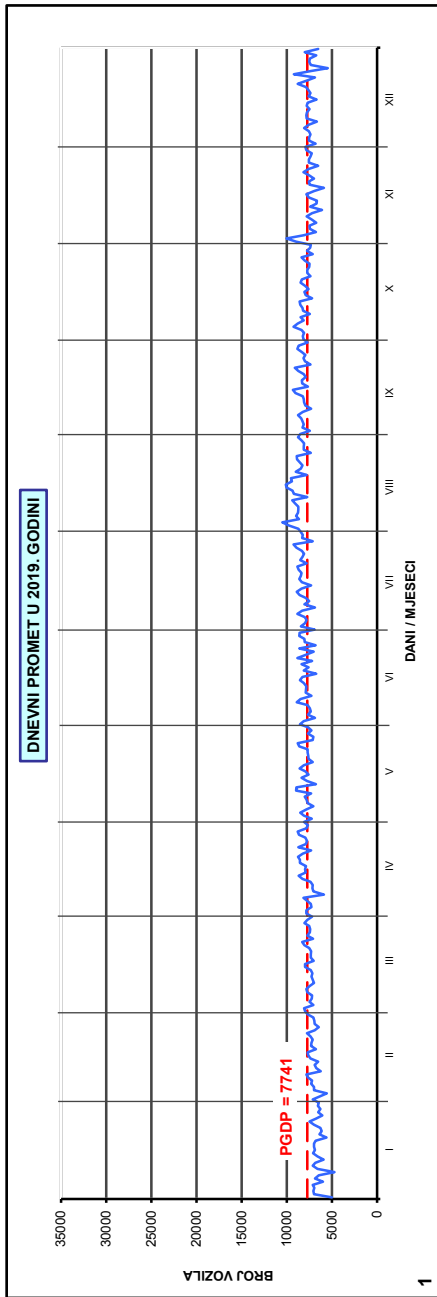
AB 5524, Sinj

Godina: 2019.

Broj ceste: D 1

Napomene:

- Ljetni promet: VII i VIII mjesec
- Izvanljetni promet: od I do VI i od IX do XII mjeseca
- Grafikon sadrži samo stvarno prikupljene podatke



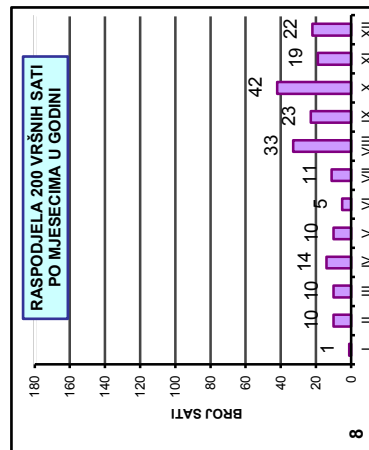
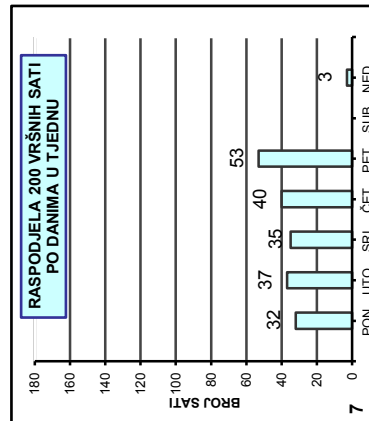
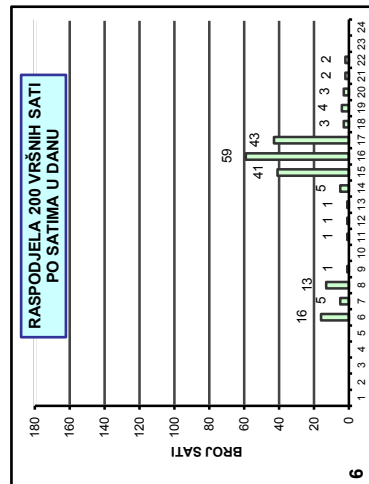
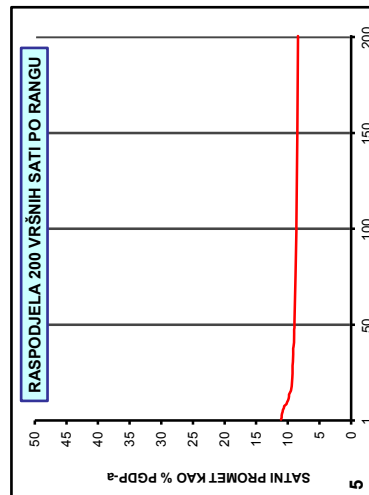
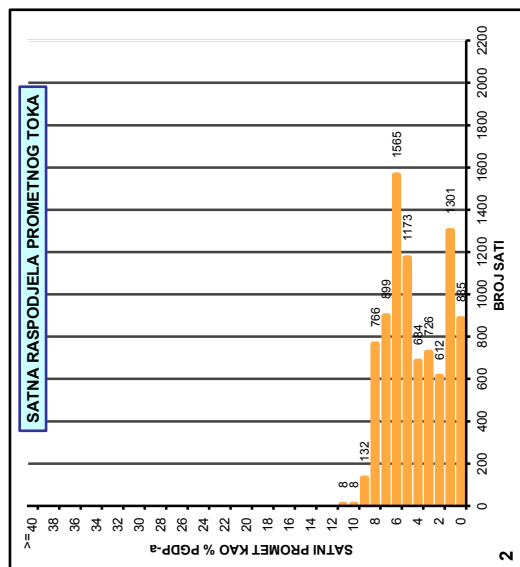
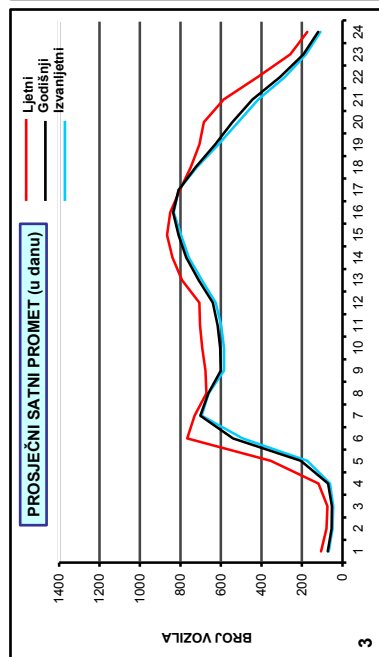
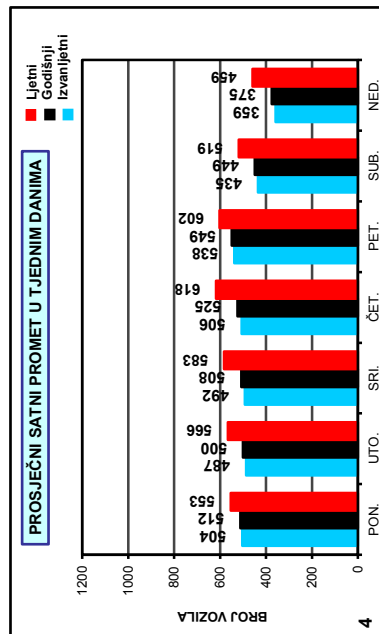
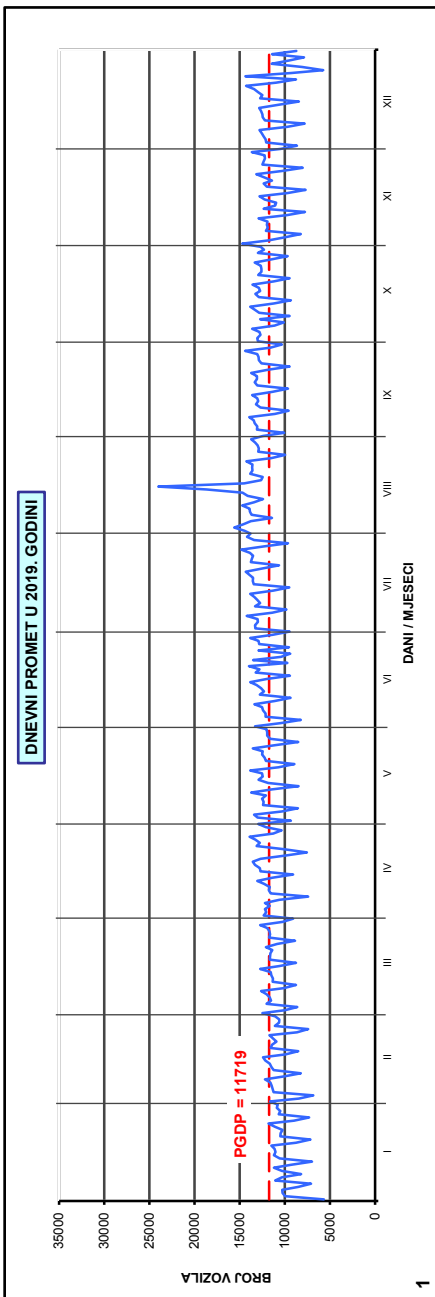
AB 5504, Brnaze

Godina: 2019.

Broj ceste: D 1

Napomene:

- Ljetni promet: VII i VIII mjesec
- Izvanljetni promet: od I do VI i od IX do XII mjeseca
- Grafikonu sadrže samo stvarno prikupljene podatke



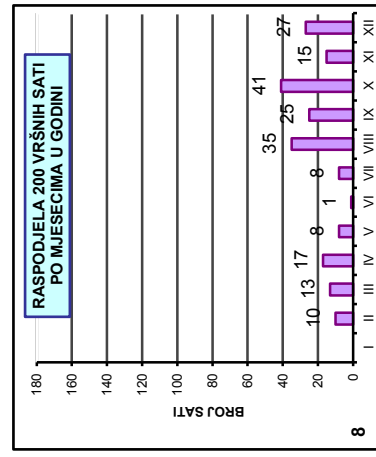
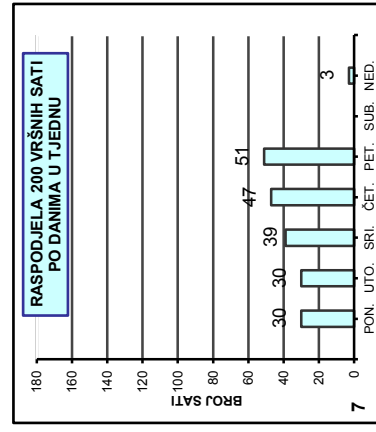
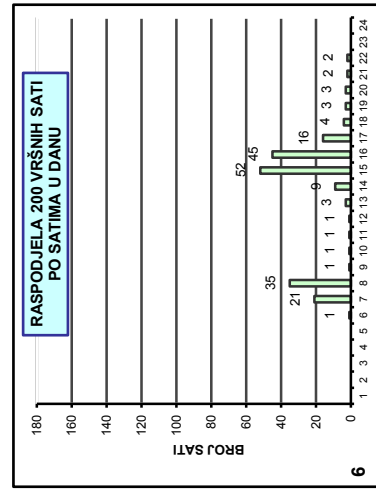
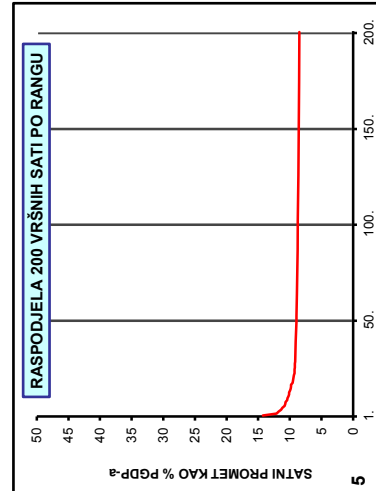
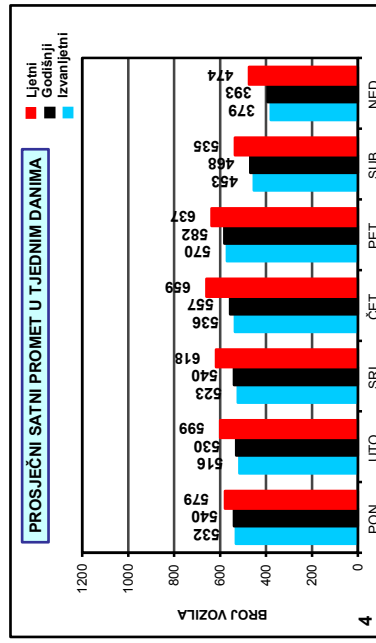
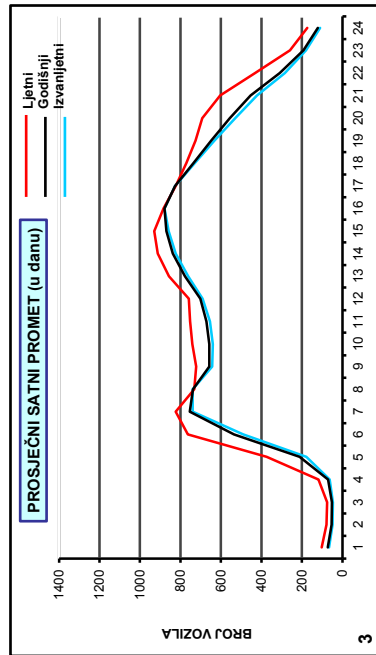
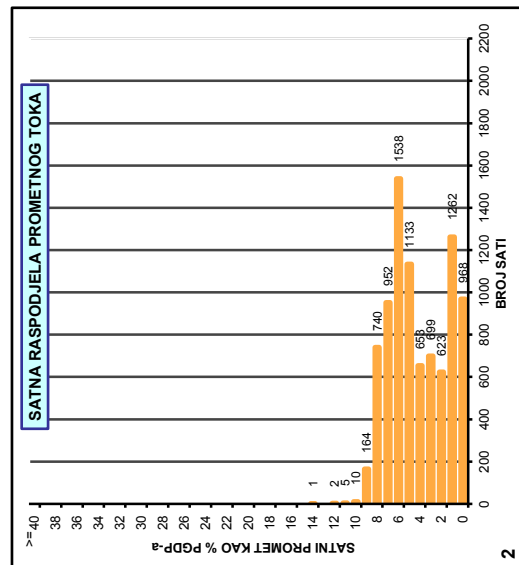
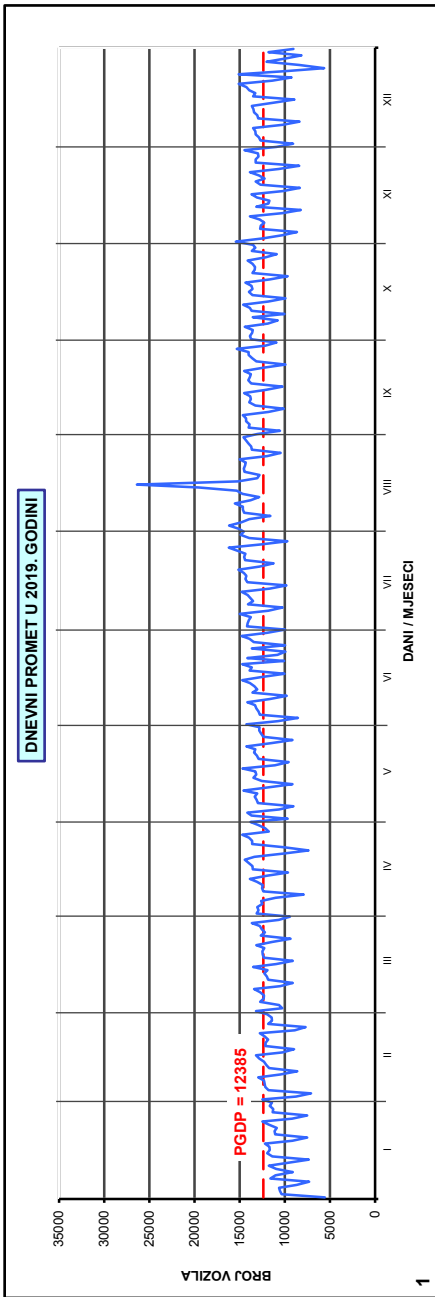
AB 5526, Dicmo

Godina: 2019.

Broj ceste: D 1

Napomene:

- Ljetni promet: VII i VIII mjesec
- Izvanljetni promet: od I do VI i od IX do XII mjeseca
- Grafikonu sadrže samo stvarno prikupljene podatke



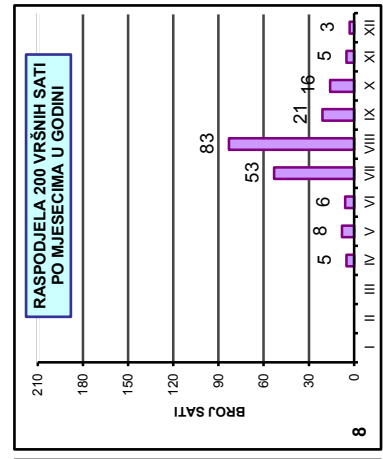
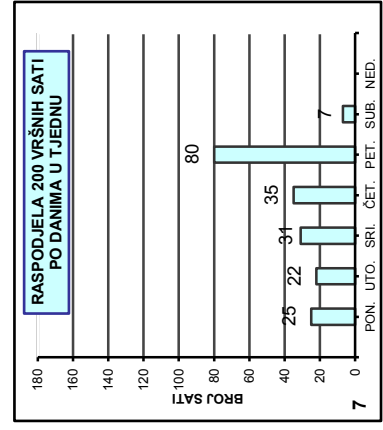
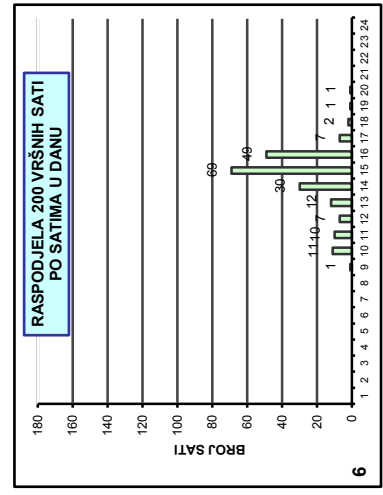
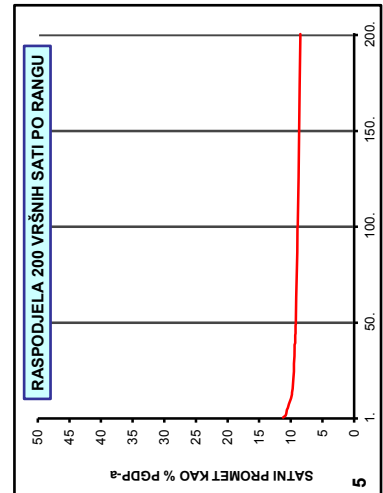
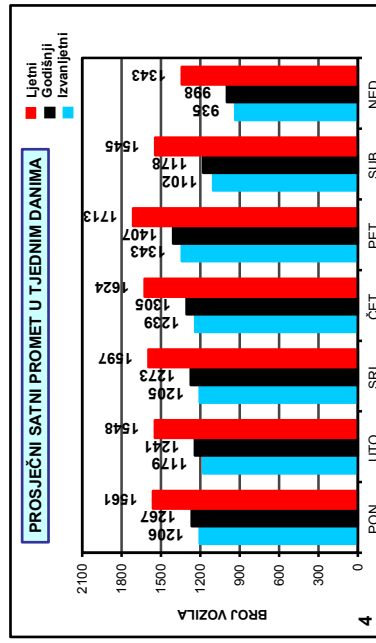
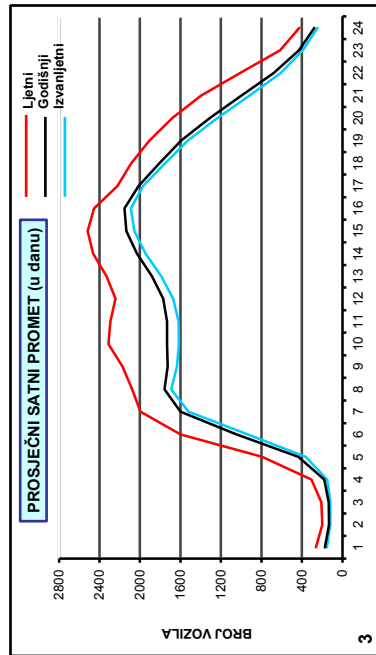
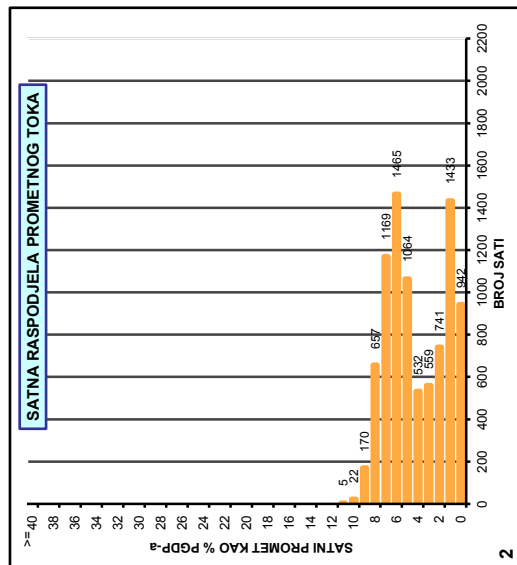
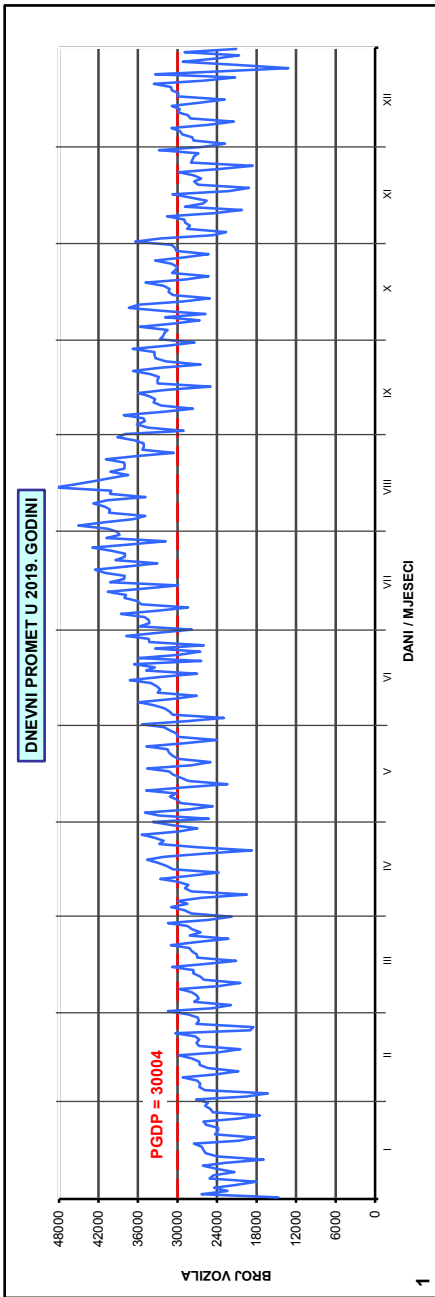
AB 5523, Dugopolje

Godina: 2019.

Broj ceste: D 1

Napomene:

- Ljetni promet: VII i VIII mjesec
- Izvanljetni promet: od I do VI i od IX do XII mjeseca
- Grafikonu sadrže samo stvarno prikupljene podatke



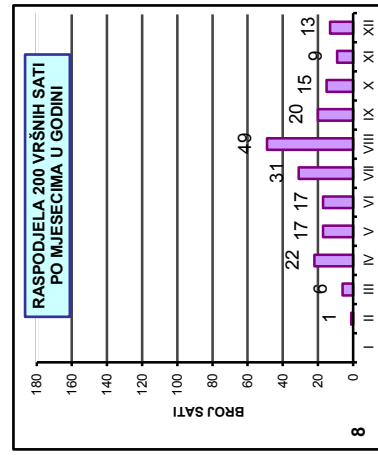
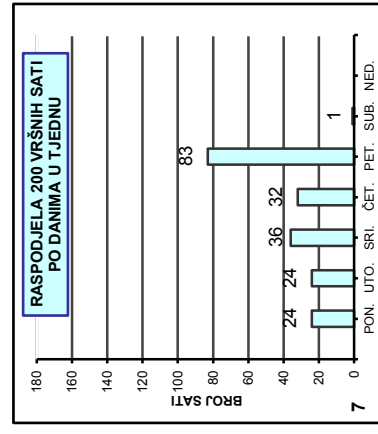
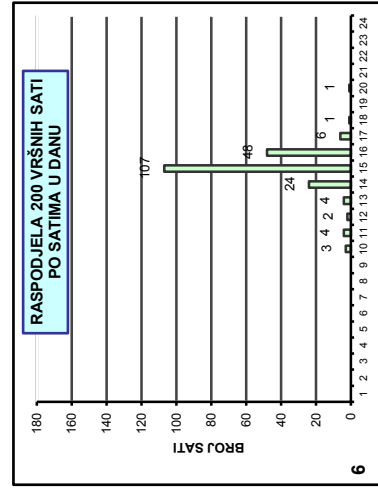
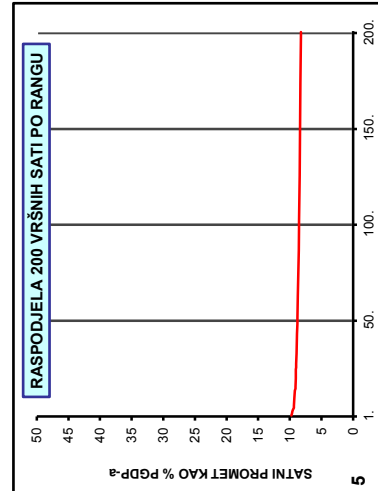
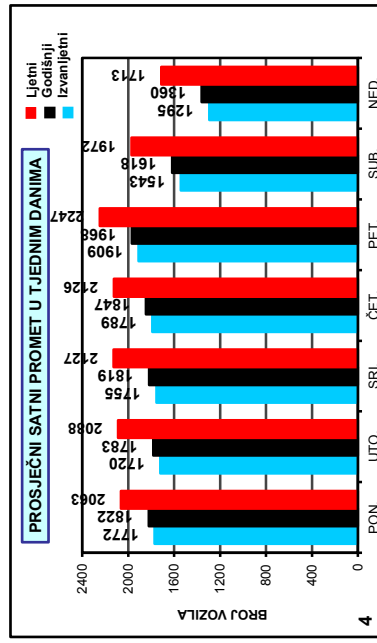

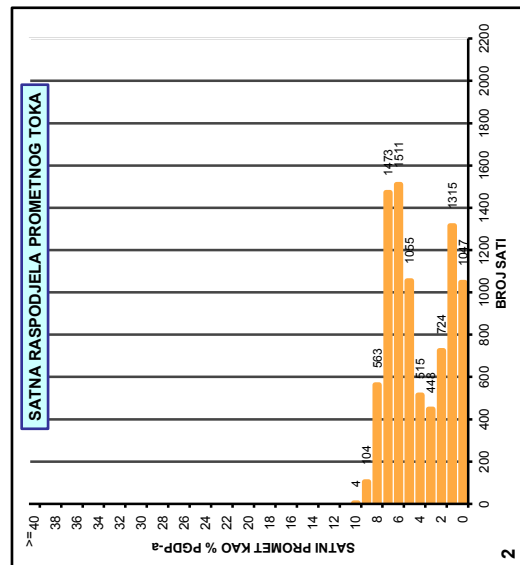
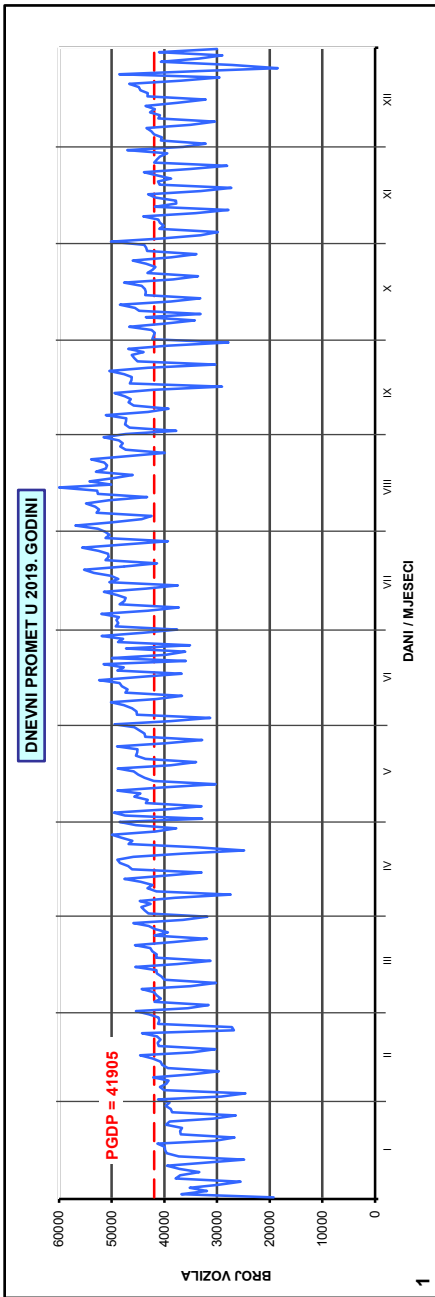
AB 5441, Dračevac

Godina: 2019.

Broj ceste: D 1

Napomene:

- Ljetni promet: VII i VIII mjesec
- Izvanljetni promet: od I do VI i od IX do XII mjeseca
- Grafikonu sadrže samo stvarno prikupljene podatke



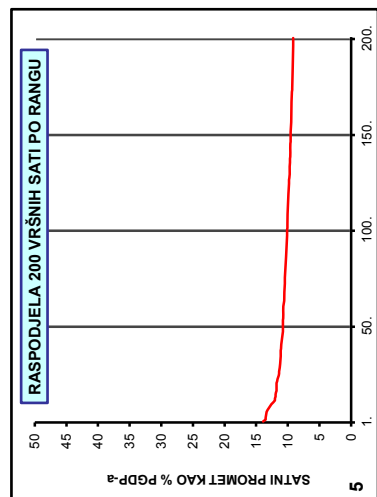
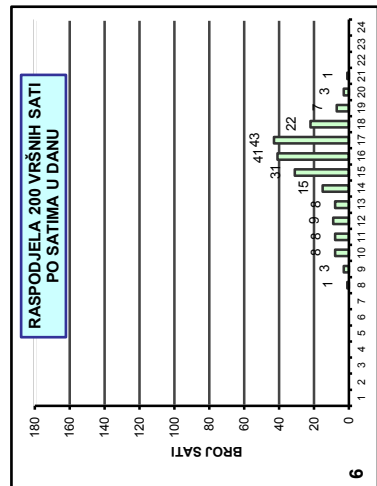
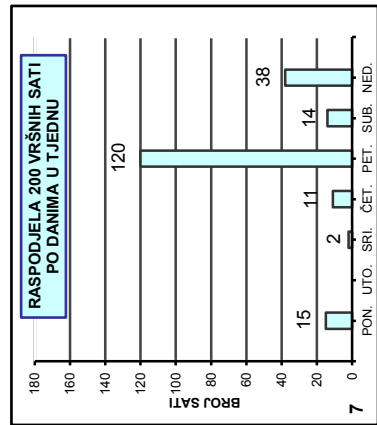
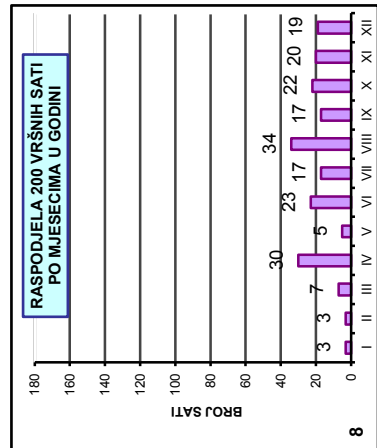
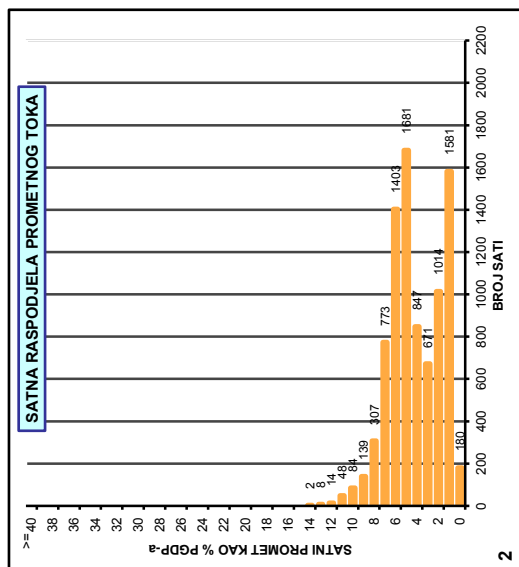
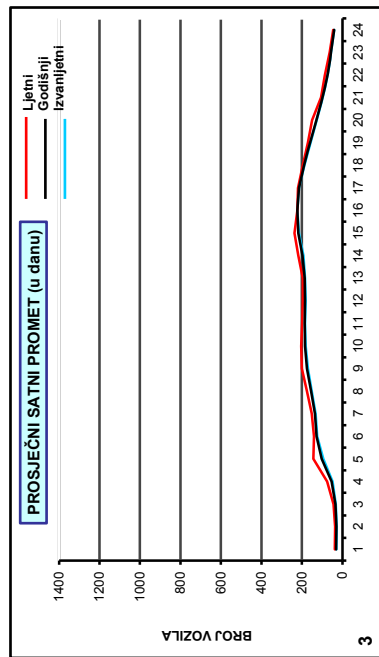
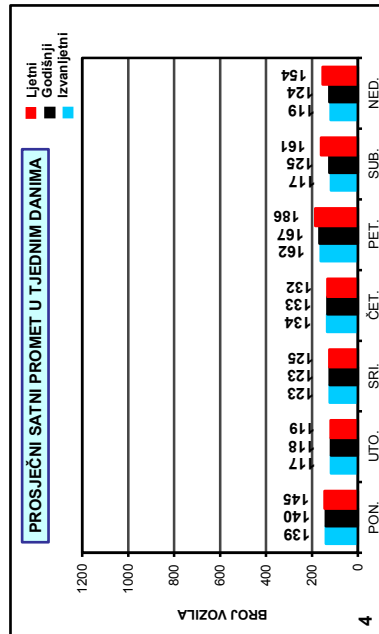
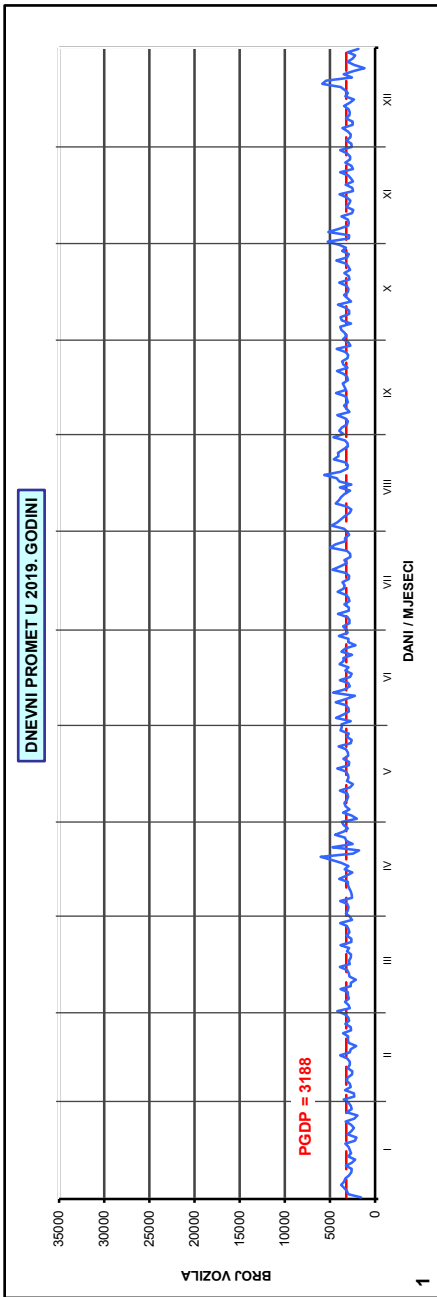
AB 1203, Dubrava Križovljan.

Godina: 2019.

Broj ceste: D 2

Napomene:

- Ljetni promet: VII i VIII mjesec
- Izvanljetni promet: od I do VI i od IX do XII mjeseca
- Grafikonu sadrže samo stvarno prikupljene podatke



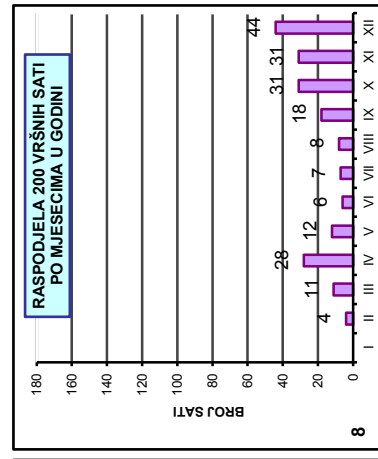
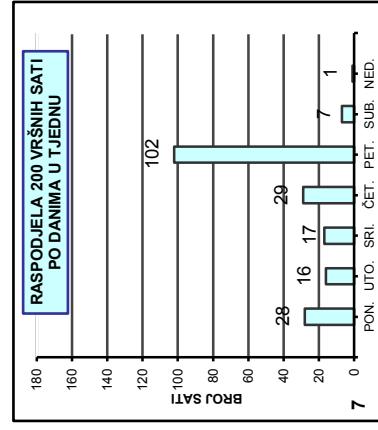
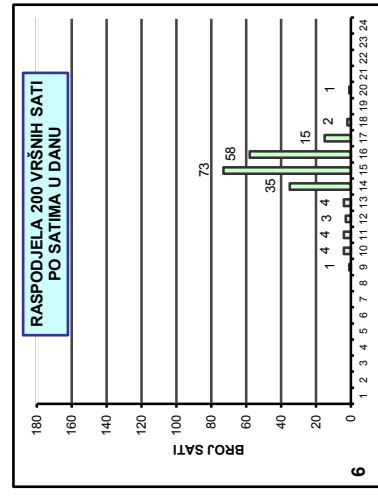
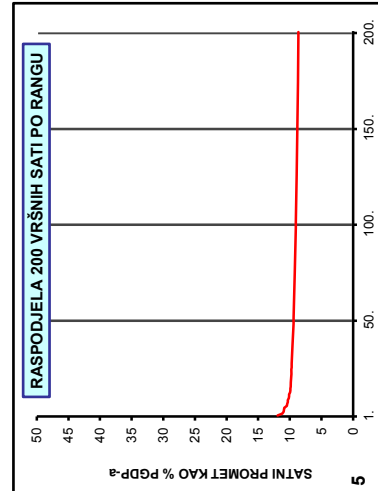
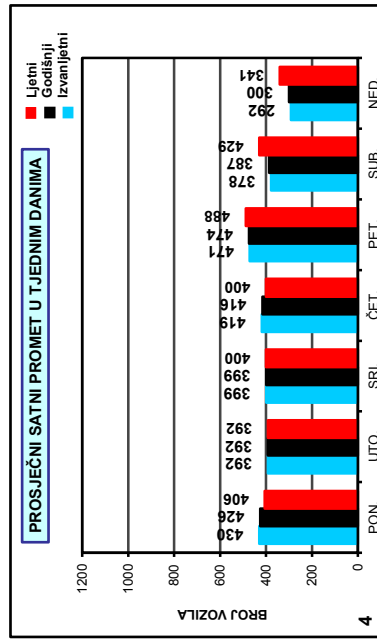
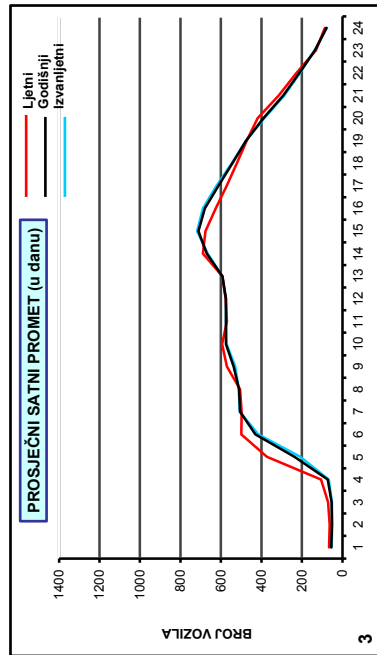
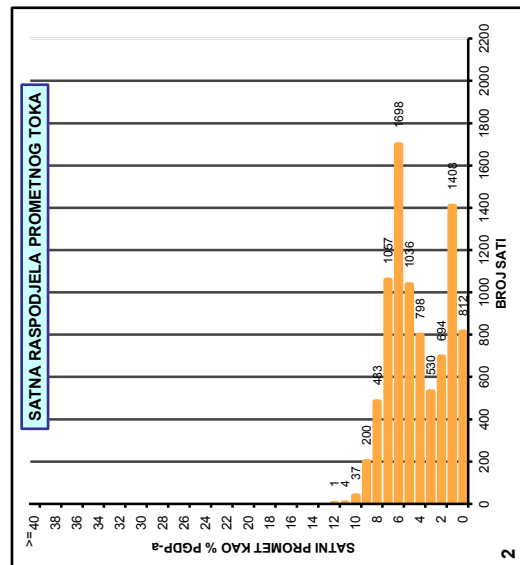
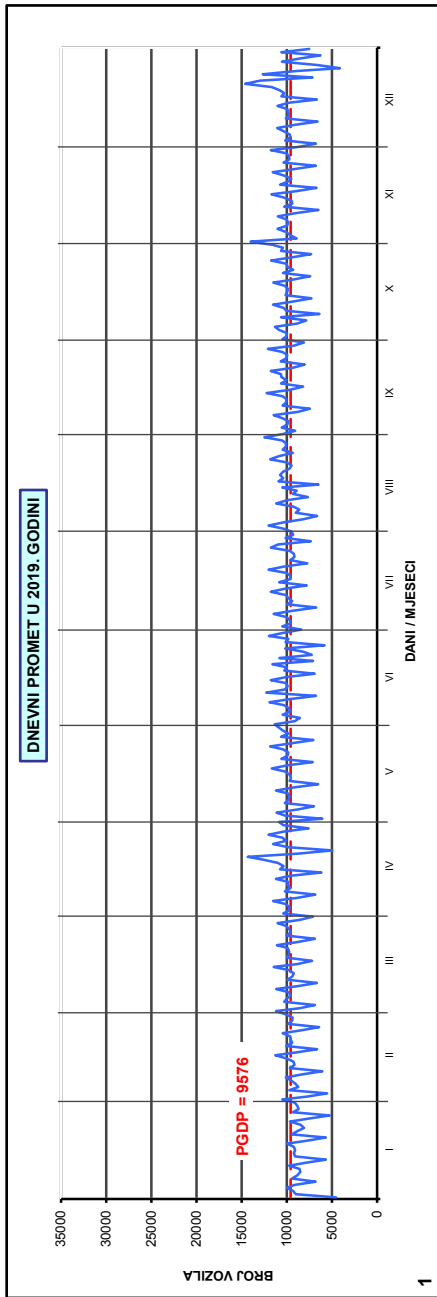
AB 1208, Majerje

Godina: 2019.

Broj ceste: D 2

Napomene:

- Ljetni promet: VII i VIII mjesec
- Izvanljetni promet: od I do VI i od IX do XII mjeseca
- Grafikonu sadrže samo stvarno prikupljene podatke



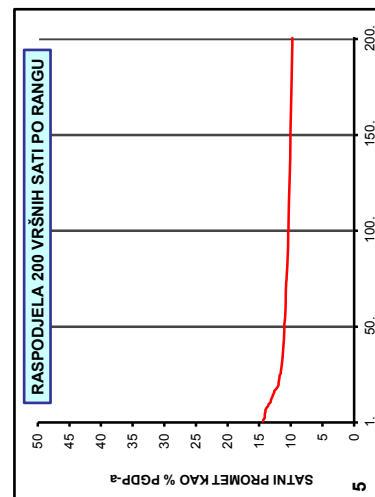
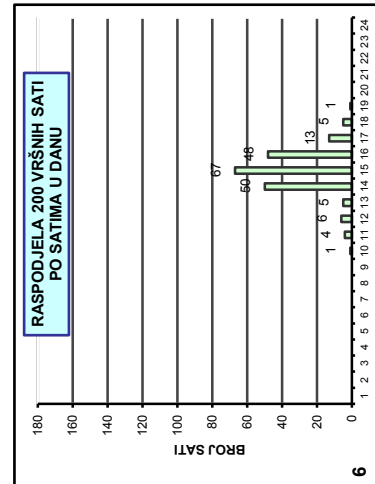
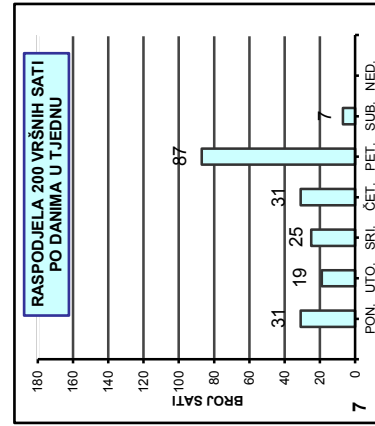
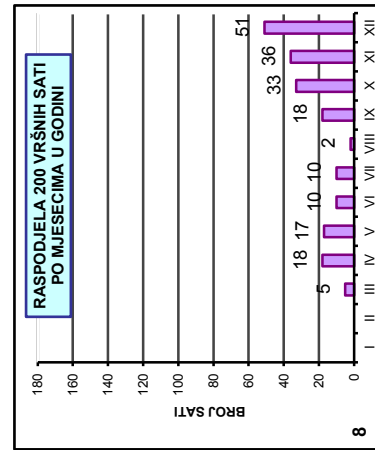
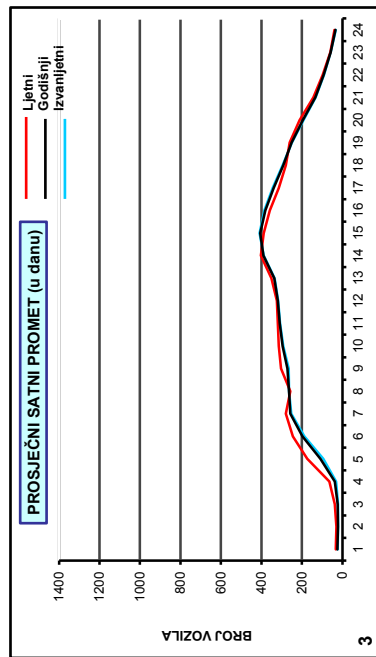
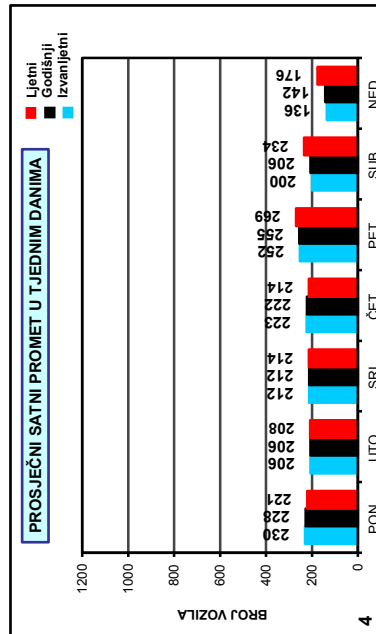
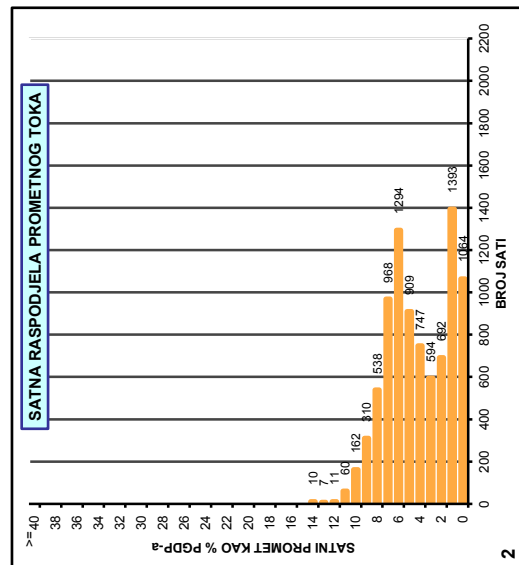
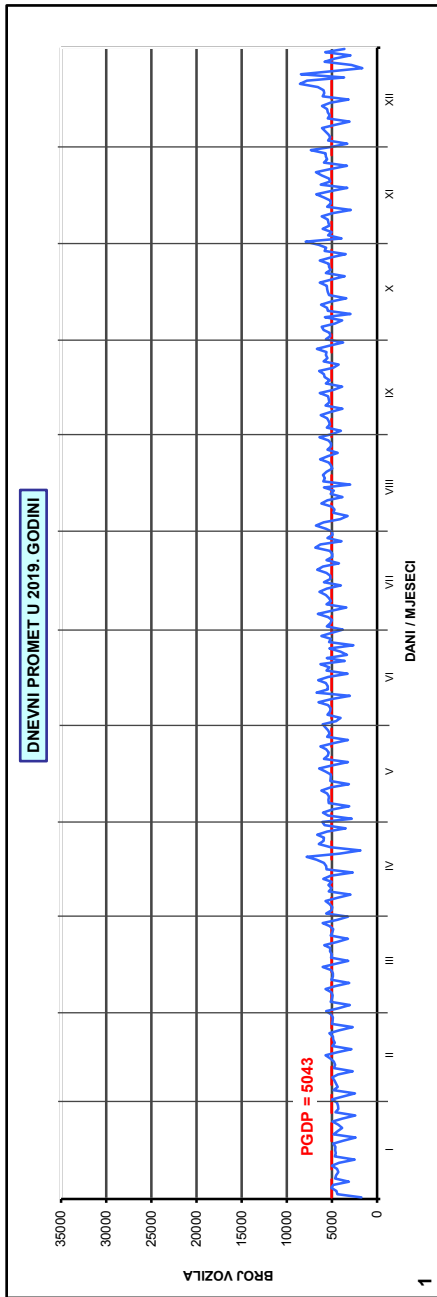
AB 1235, Hrašćica

Godina: 2019.

Broj ceste: D 2

Napomene:

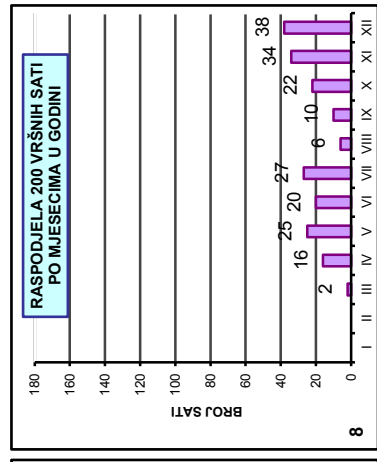
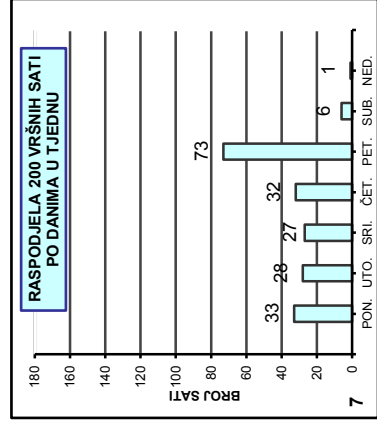
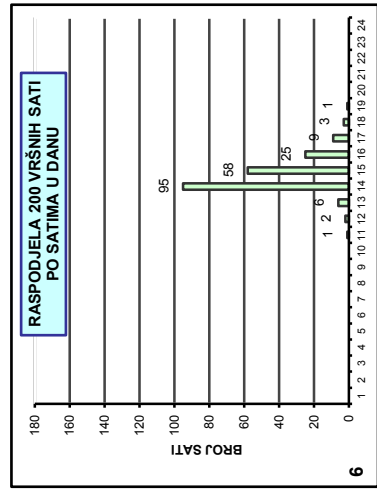
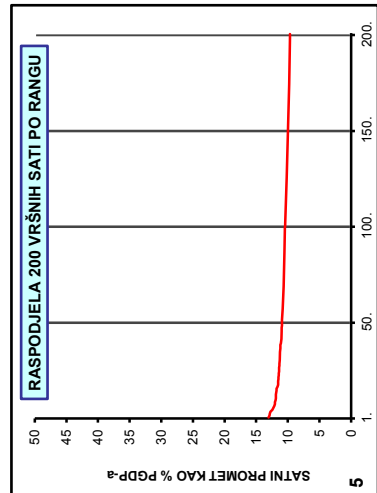
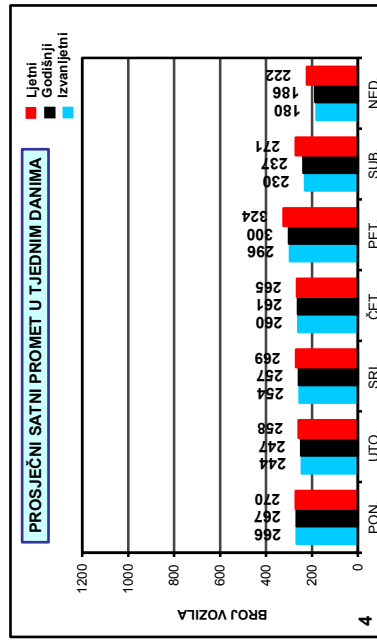
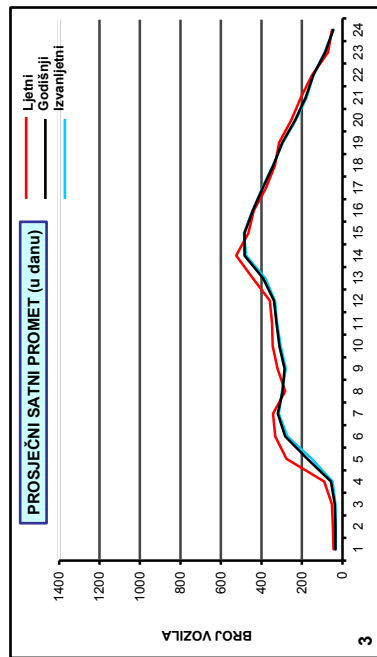
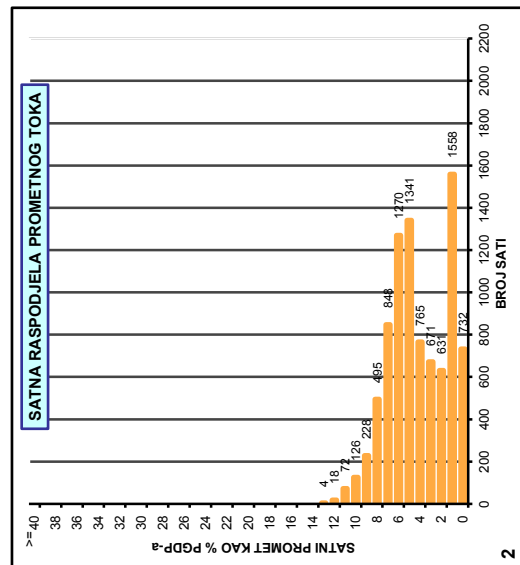
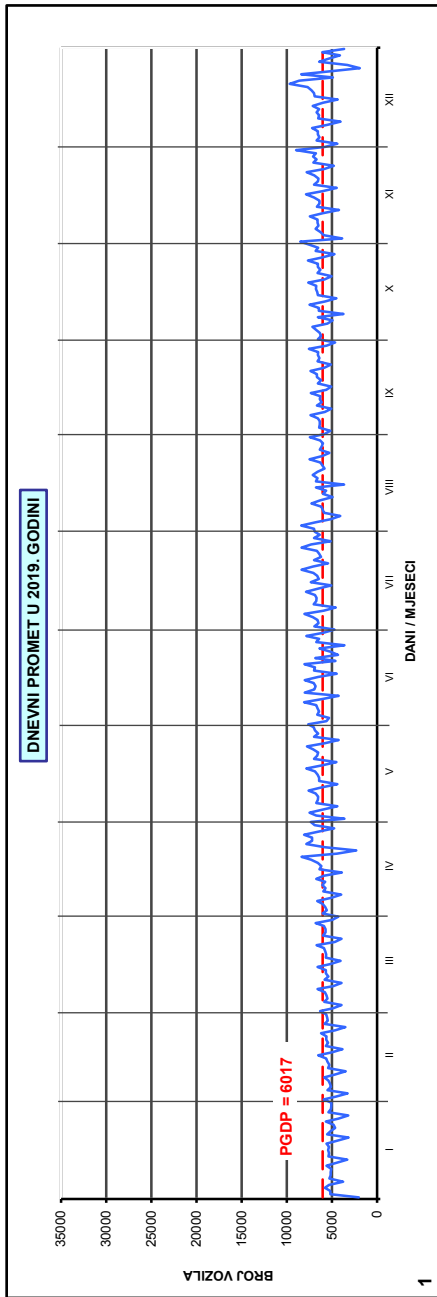
- Ljetni promet: VII i VIII mjesec
- Izvanljetni promet: od I do VI i od IX do XII mjeseca
- Grafikoni sadrže samo stvarno prikupljene podatke



AB 1266, Poljana Biškupečka
Godina: 2019.
Broj ceste: D 2

Napomene:

- Ljetni promet: VII i VIII mjesec
- Izvanljetni promet: od I do VI i od IX do XII mjeseca
- Grafikonu sadrže samo stvarno prikupljene podatke



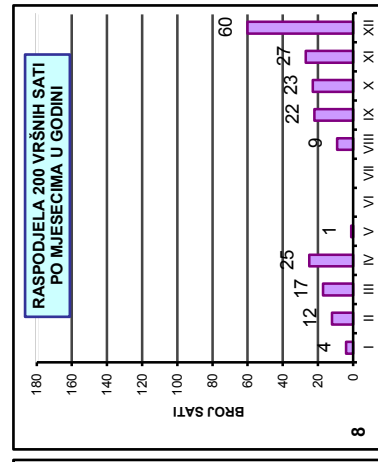
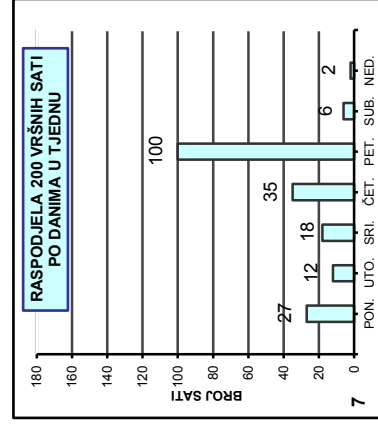
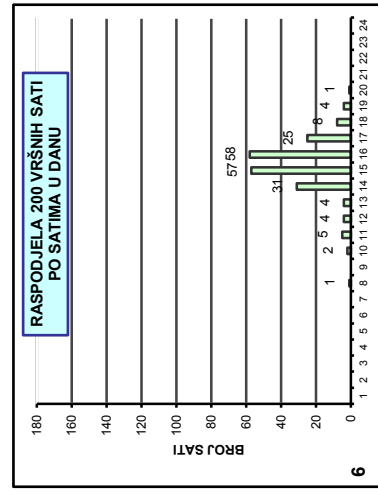
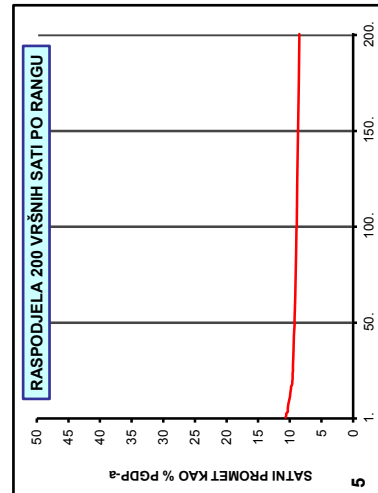
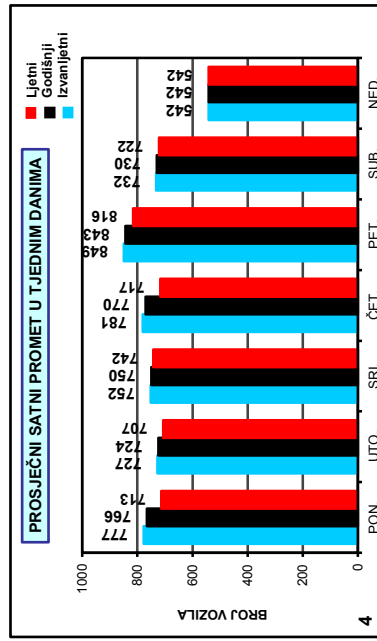
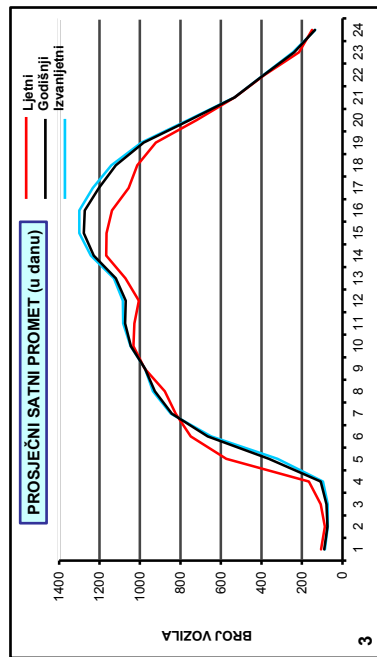
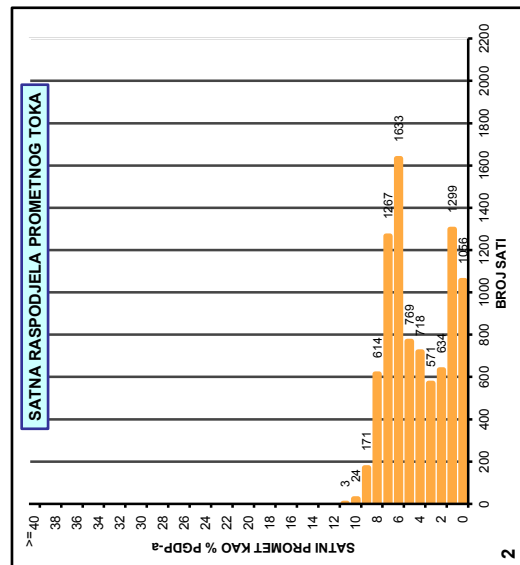
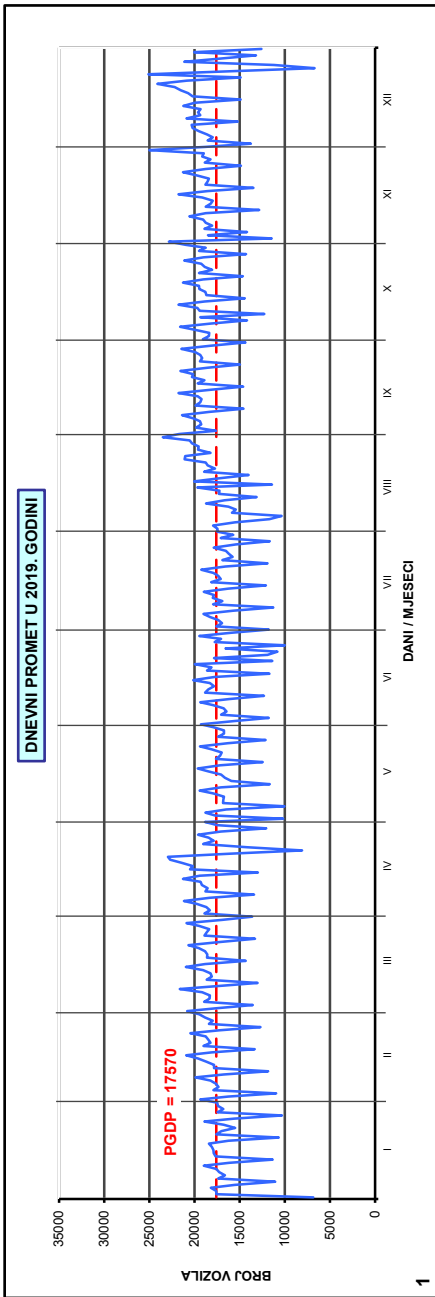
AB 1210, Varaždin - jug

Godina: 2019.

Broj ceste: D 2

Napomene:

- Ljetni promet: VII i VIII mjesec
- Izvanljetni promet: od I do VI i od IX do XII mjeseca
- Grafikonu sadrže samo stvarno prikupljene podatke



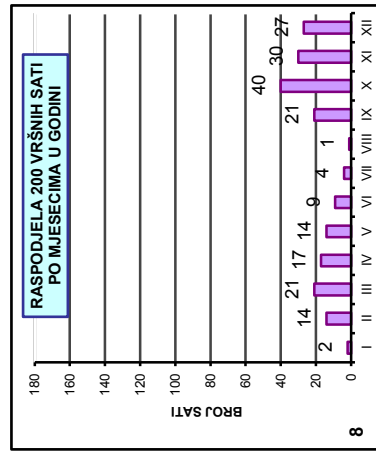
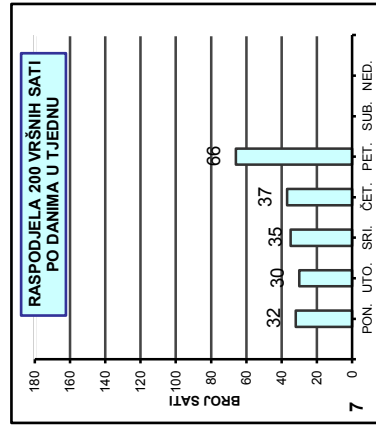
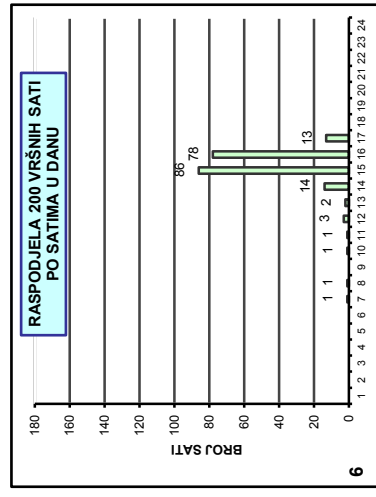
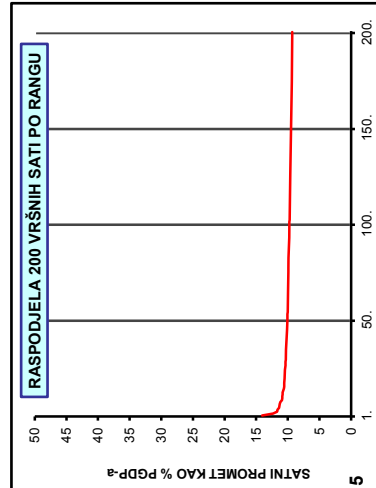

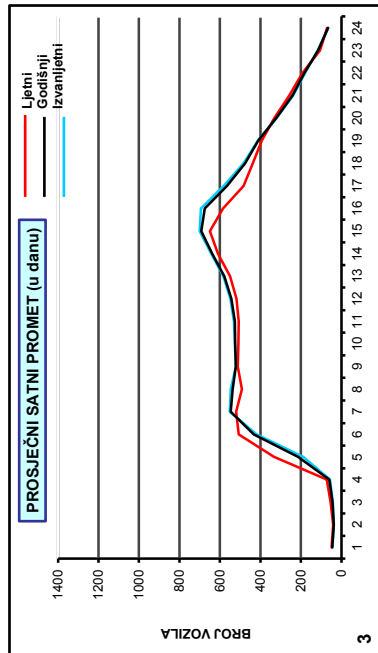
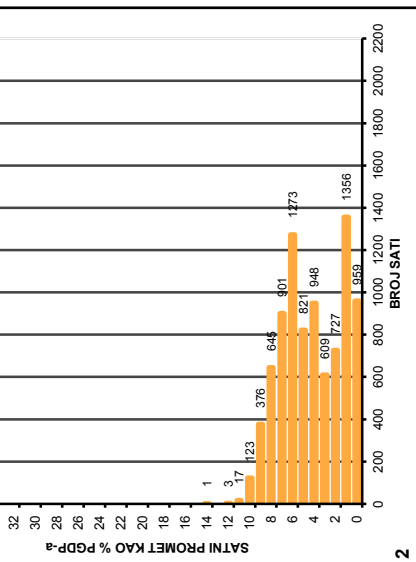
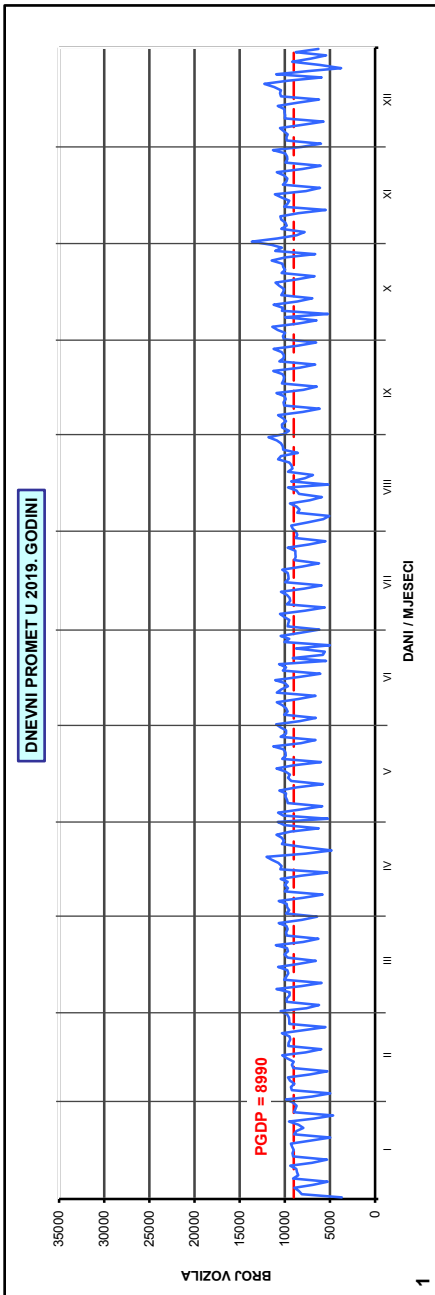
AB 1244, Trnovec Bartolovečki

Godina: 2019.

Broj ceste: D 2

Napomene:

- Ljetni promet: VII i VIII mjesec
- Izvanljetni promet: od I do VI i od IX do XII mjeseca
- Grafikon i sadržje samo stvarno prikupljene podatke



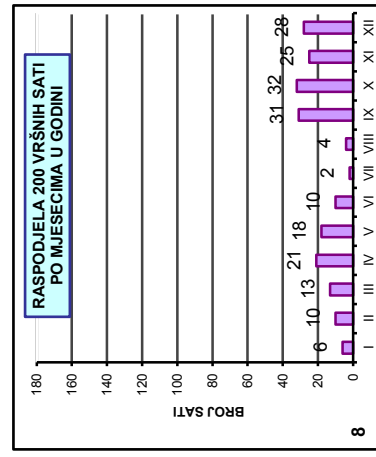
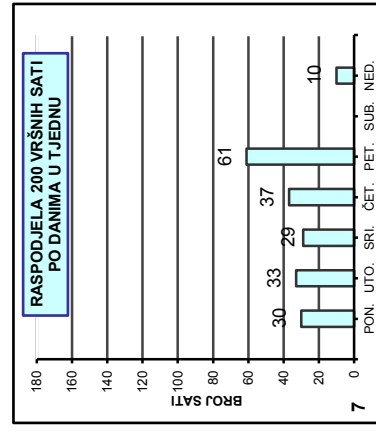
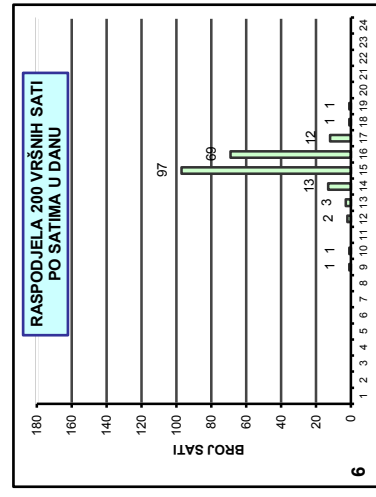
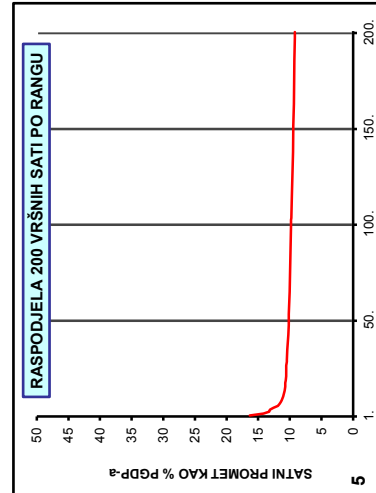
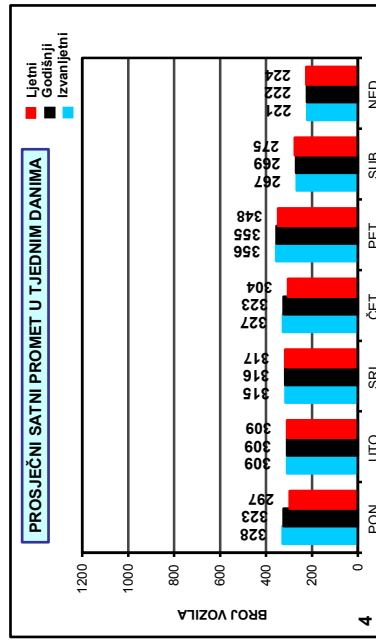
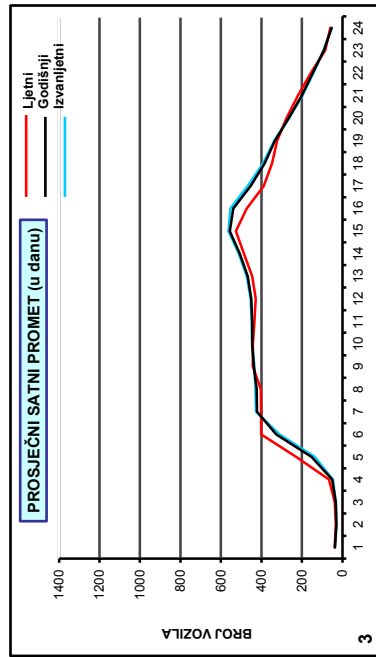
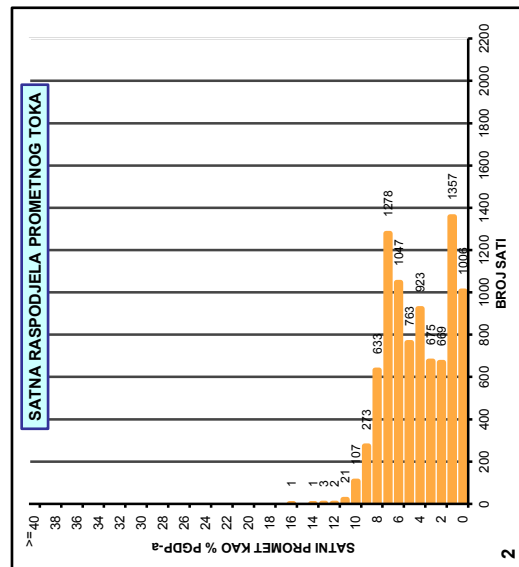
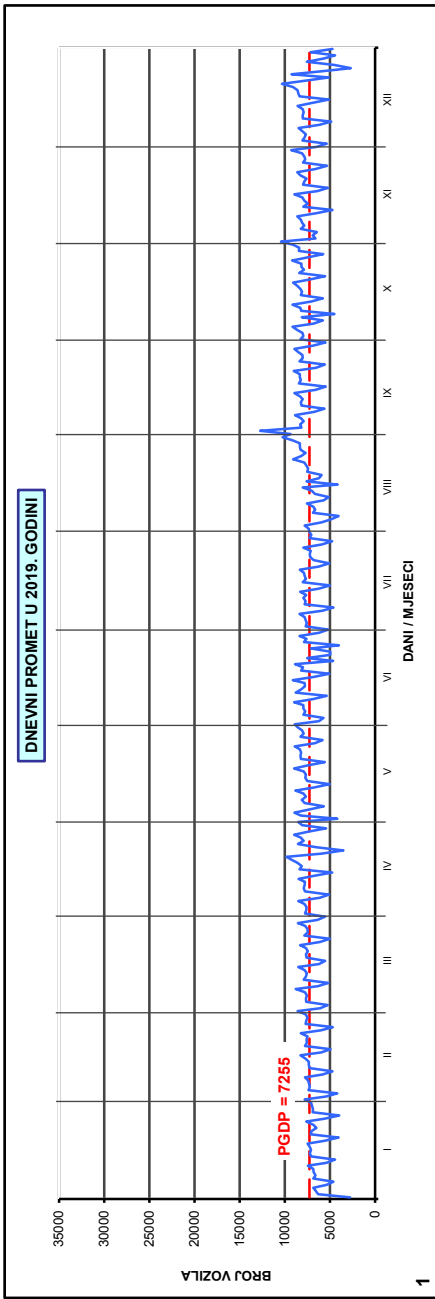
AB 1307, Ludbreg - zapad

Godina: 2019.

Broj ceste: D 2

Napomene:

- Ljetni promet: VII i VIII mjesec
- Izvanljetni promet: od I do VI i od IX do XII mjeseca
- Grafikoni sadrže samo stvarno prikupljene podatke



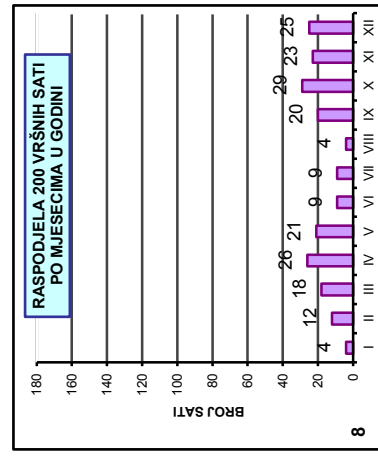
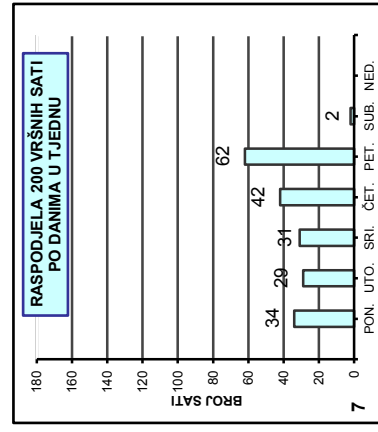
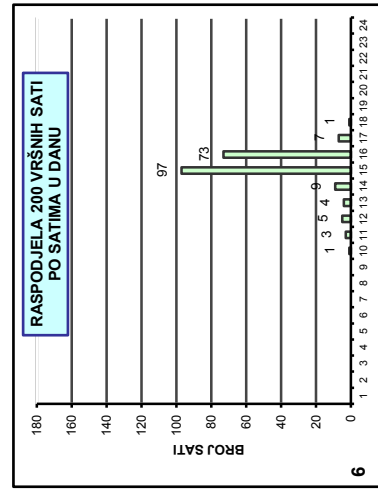
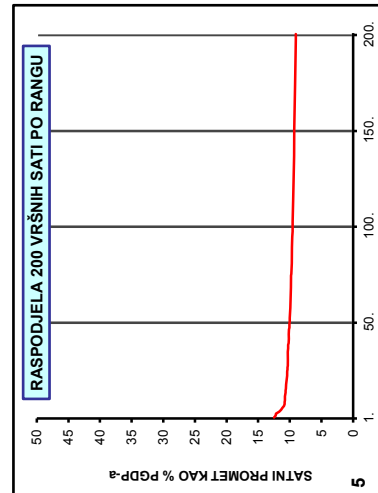
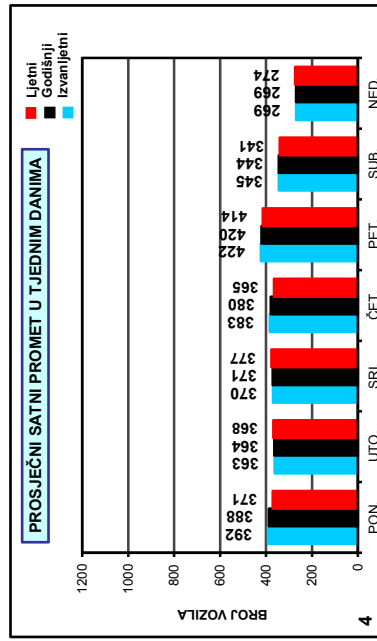
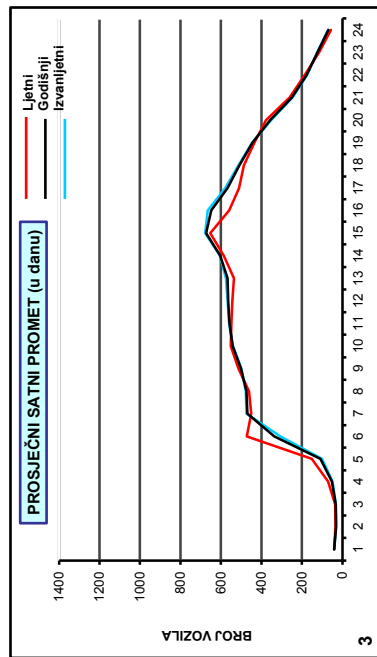
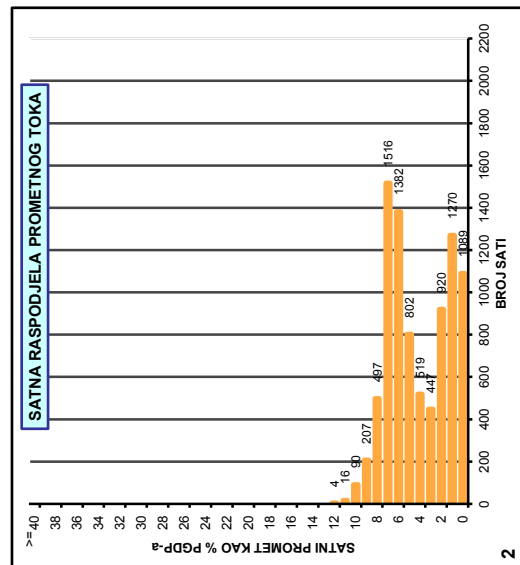
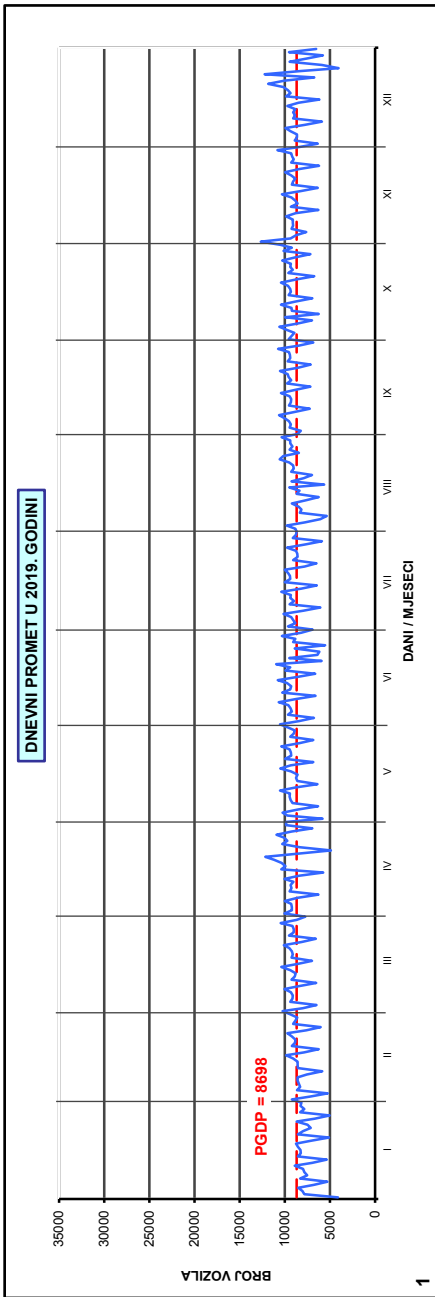
AB 1323, Koprivnica - jug

Godina: 2019.

Broj ceste: D 2

Napomene:

- Ljetni promet: VII i VIII mjesec
- Izvanljetni promet: od I do VI i od IX do XII mjeseca
- Grafikon sadrže samo stvarno prikupljene podatke



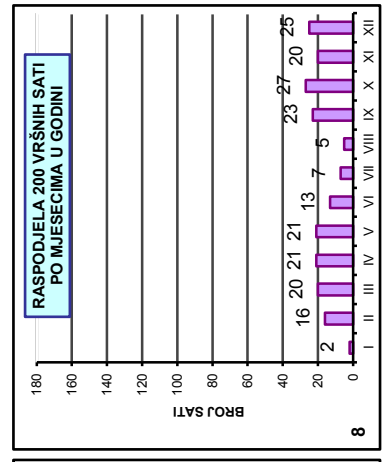
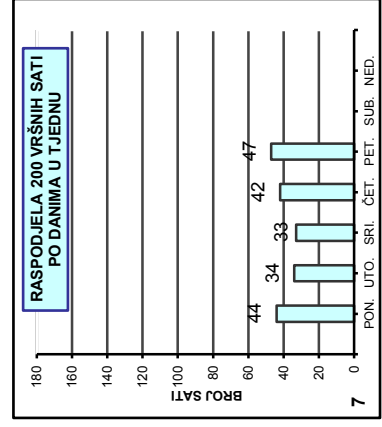
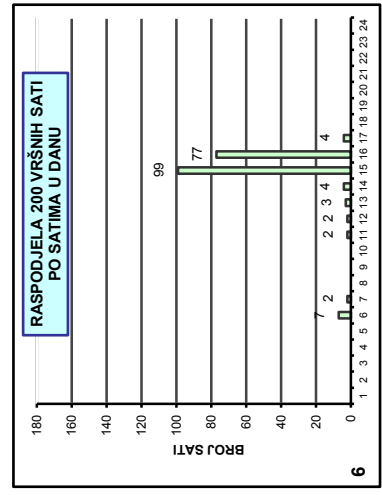
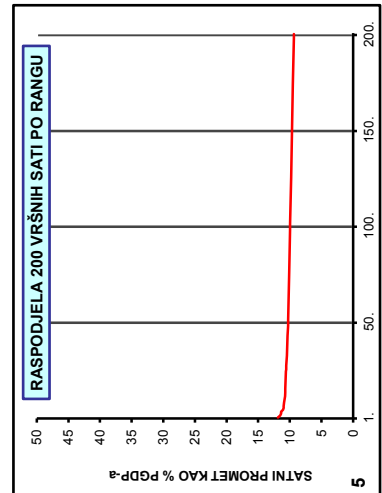

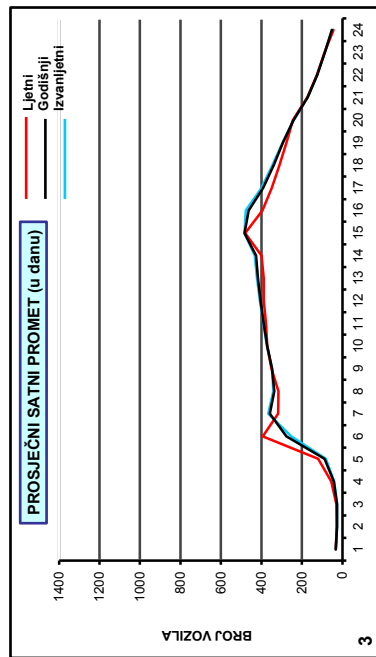
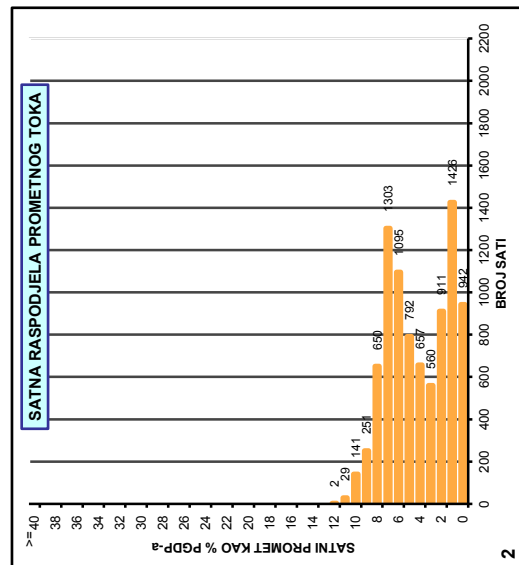
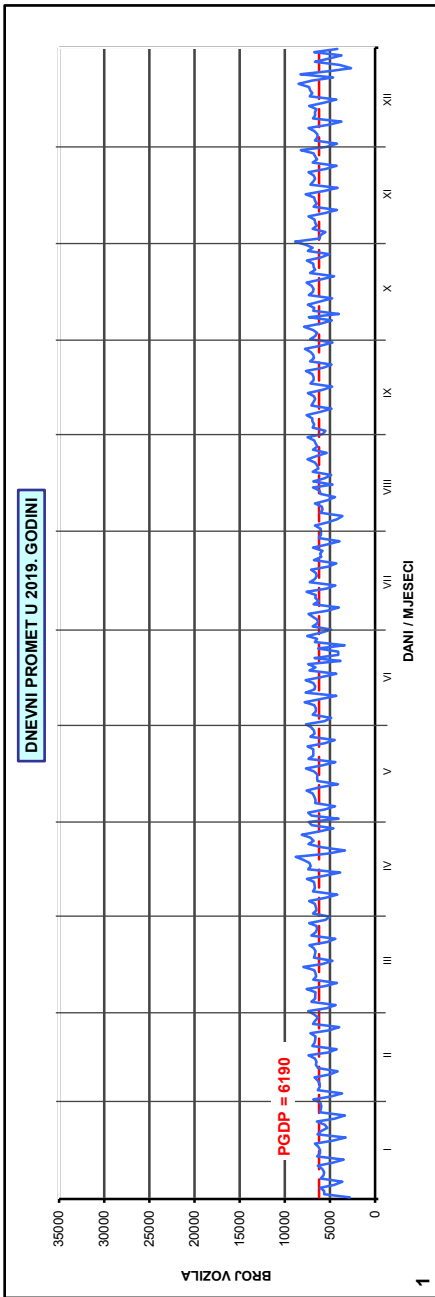
AB 1312, Plavštinac

Godina: 2019.

Broj ceste: D 2

Napomene:

- Ljetni promet: VII i VIII mjesec
- Izvanljetni promet: od I do VI i od IX do XII mjeseca
- Grafikonu sadrže samo stvarno prikupljene podatke



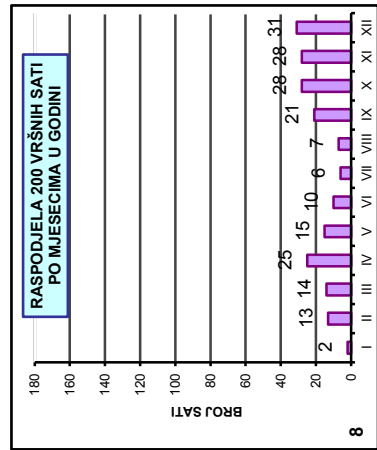
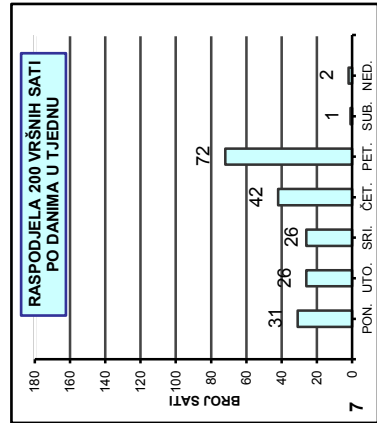
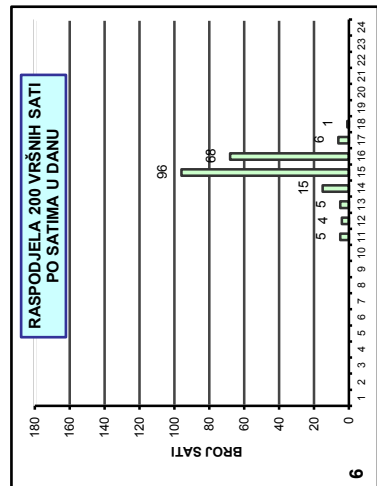
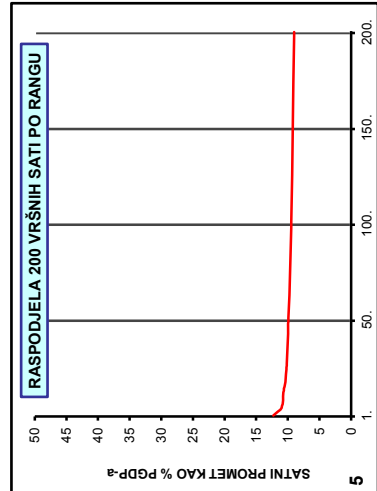
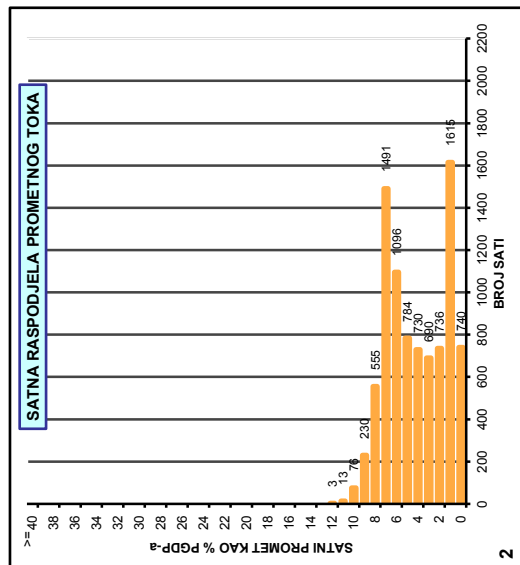
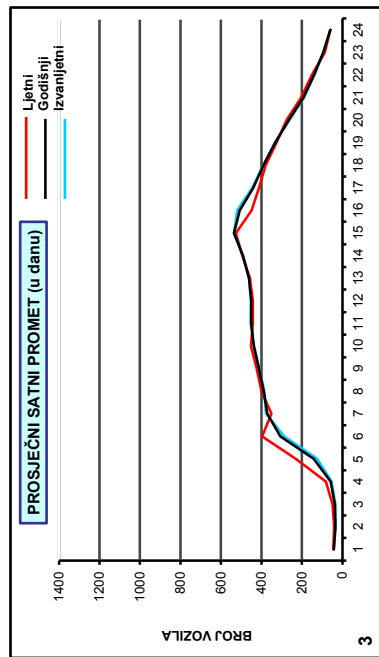
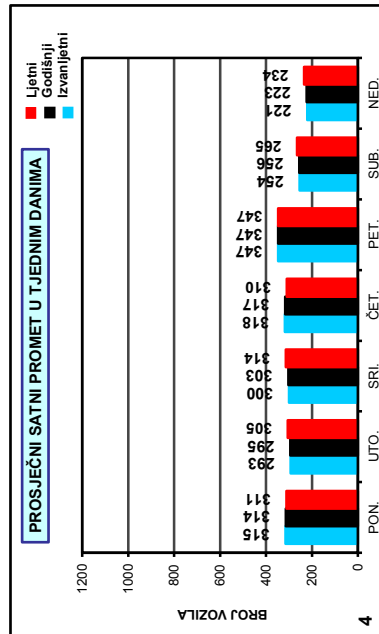
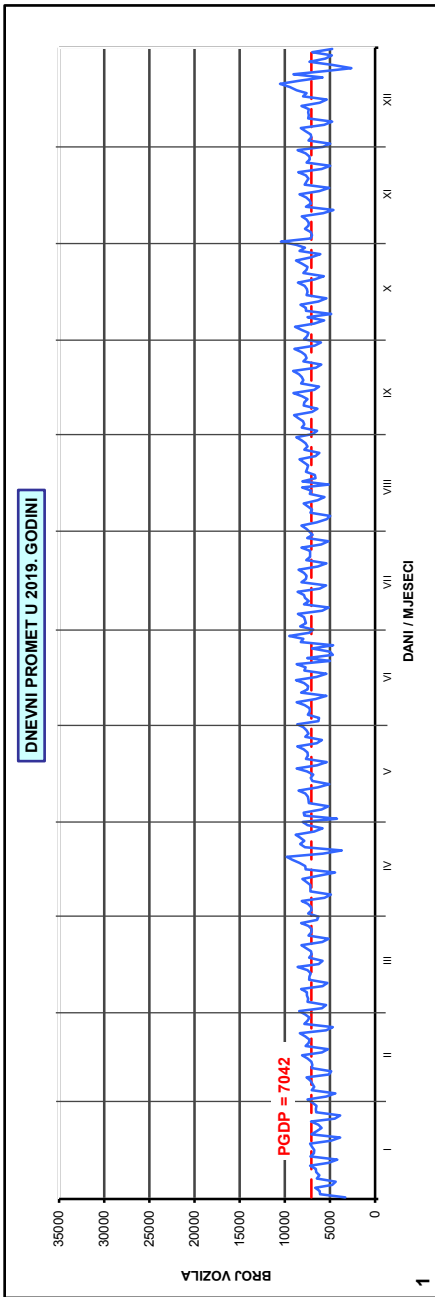
AB 1403, Đurđevac

Godina: 2019.

Broj ceste: D 2

Napomene:

- Ljetni promet: VII i VIII mjesec
- Izvanljetni promet: od I do VI i od IX do XII mjeseca
- Grafikonu sadrže samo stvarno prikupljene podatke



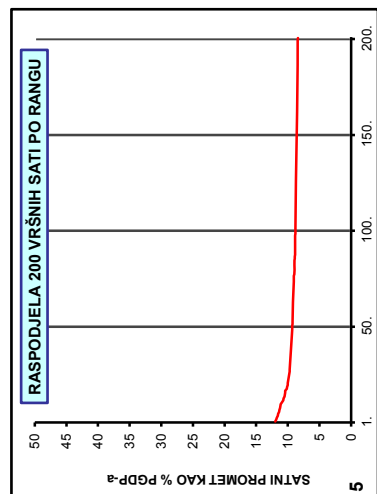
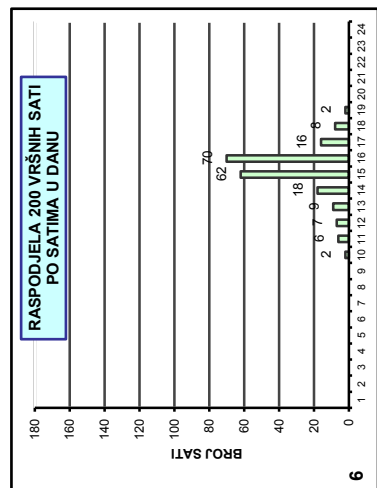
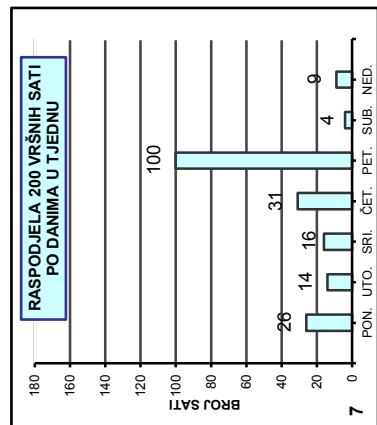
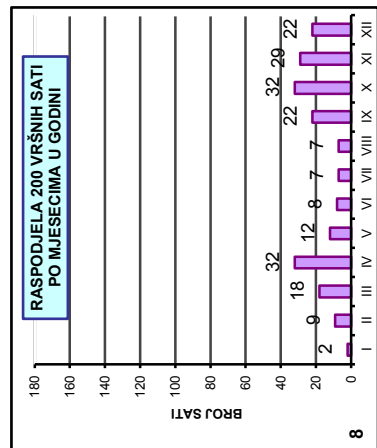
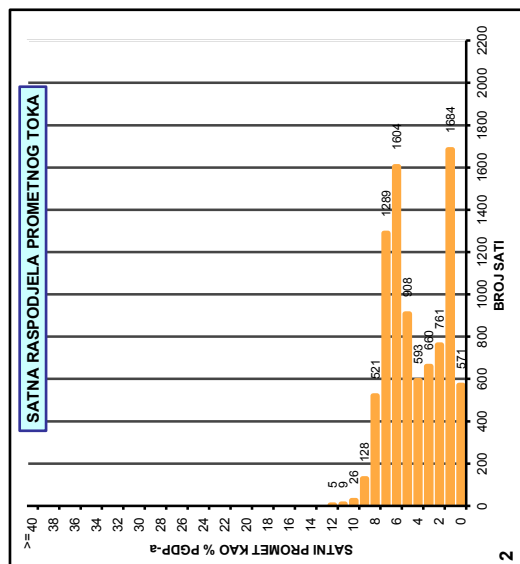
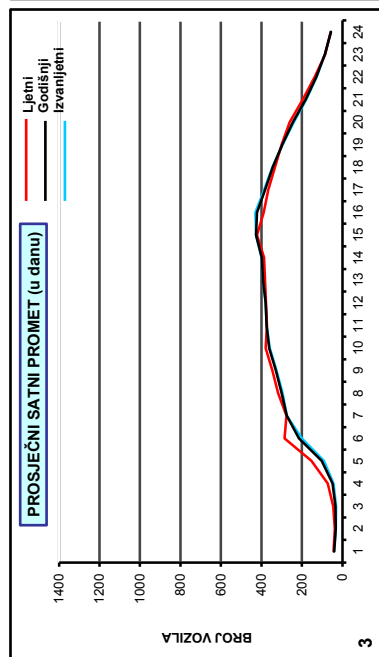
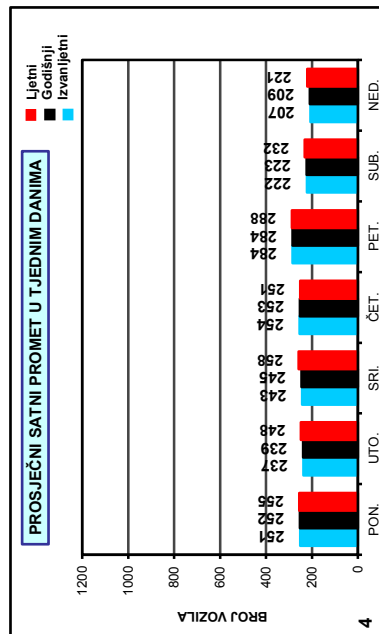
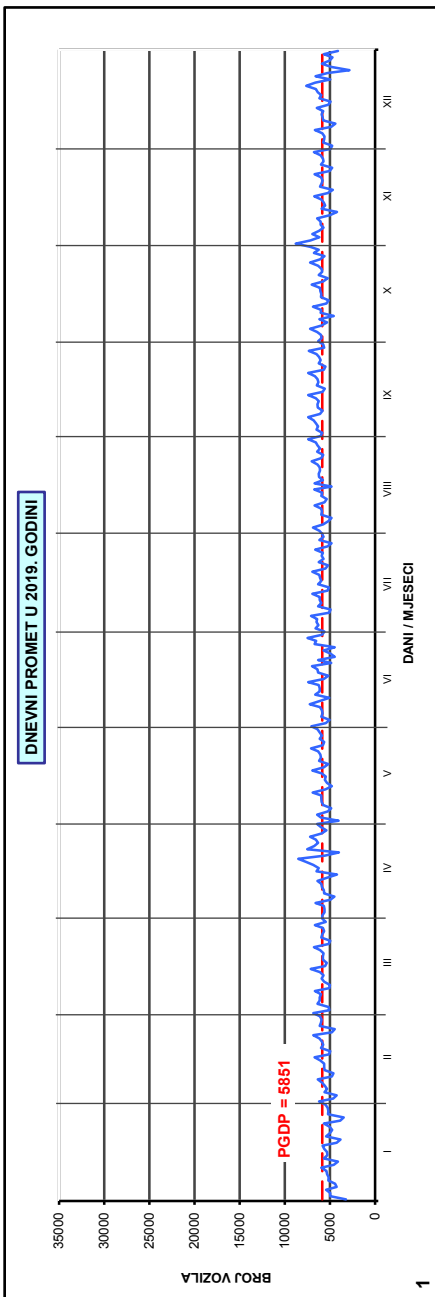
AB 2201, Kloštar Podravski

Godina: 2019.

Broj ceste: D 2

Napomene:

- Ljetni promet: VII i VIII mjesec
- Izvanljetni promet: od I do VI i od IX do XII mjeseca
- Grafikoni sadrže samo stvarno prikupljene podatke



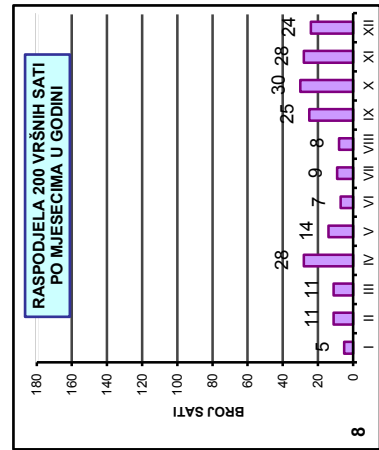
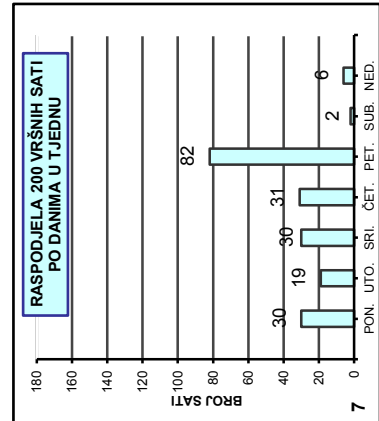
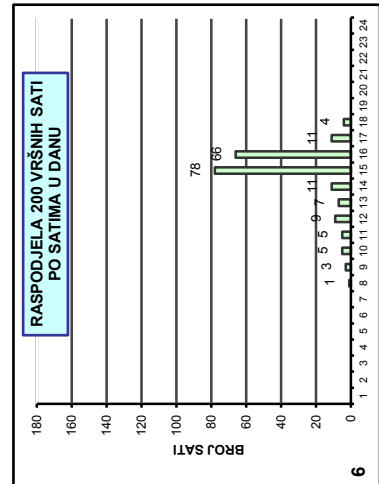
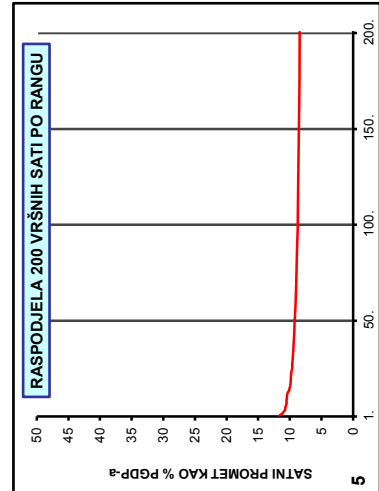
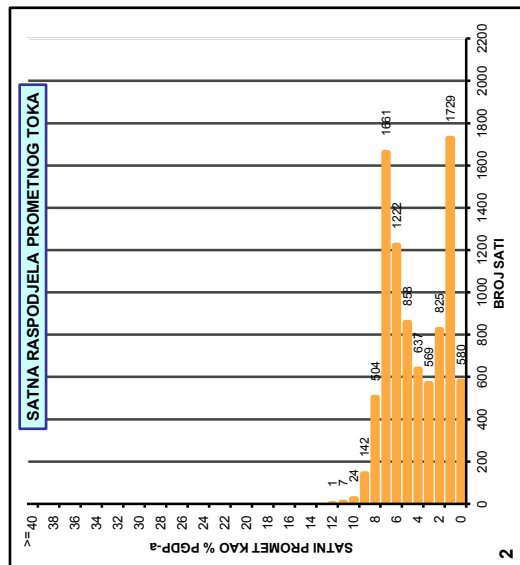
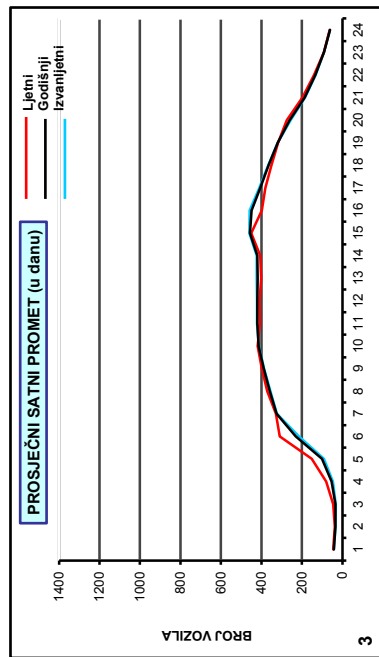
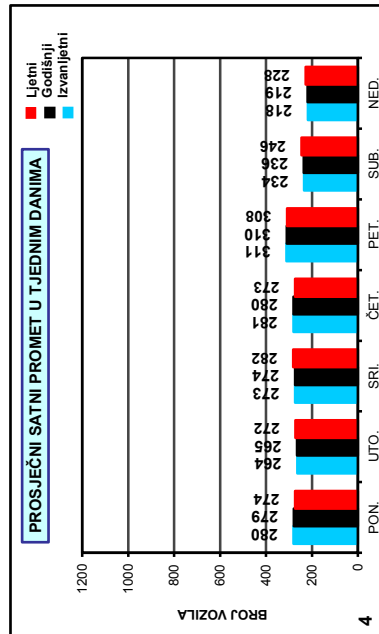
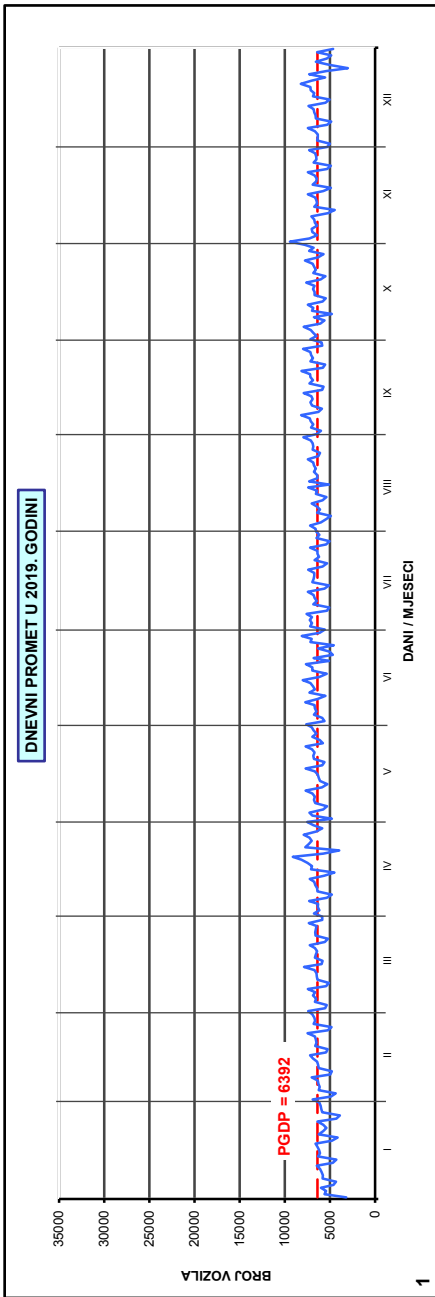
AB 2217, Pitomača - istok

Godina: 2019.

Broj ceste: D 2

Napomene:

- Ljetni promet: VII i VIII mjesec
- Izvanljetni promet: od I do VI i od IX do XII mjeseca
- Grafikoni sadrže samo stvarno prikupljene podatke



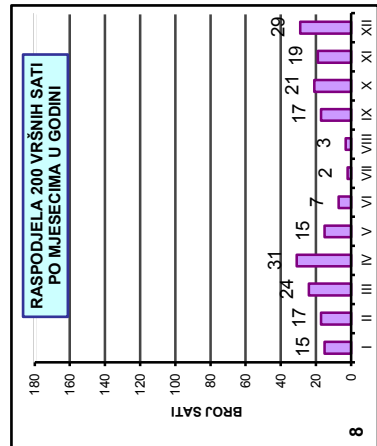
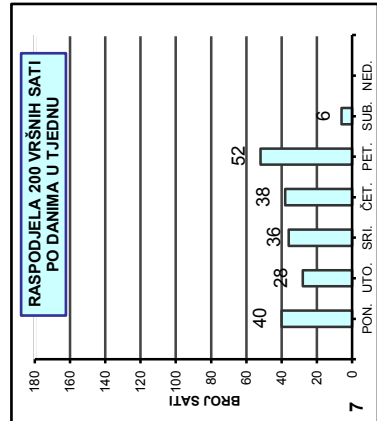

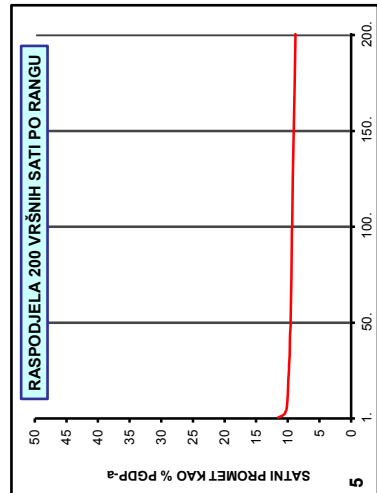
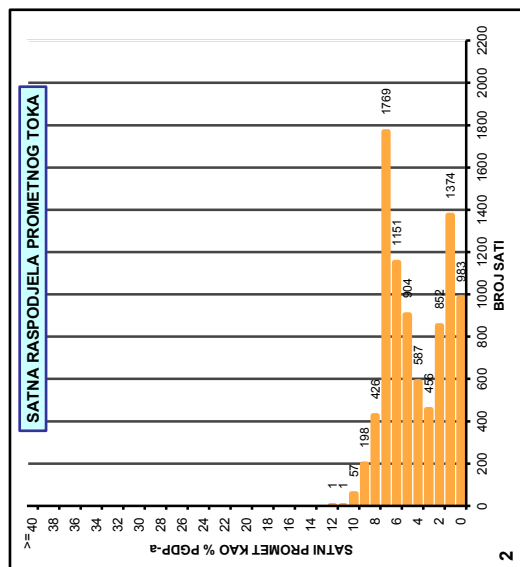
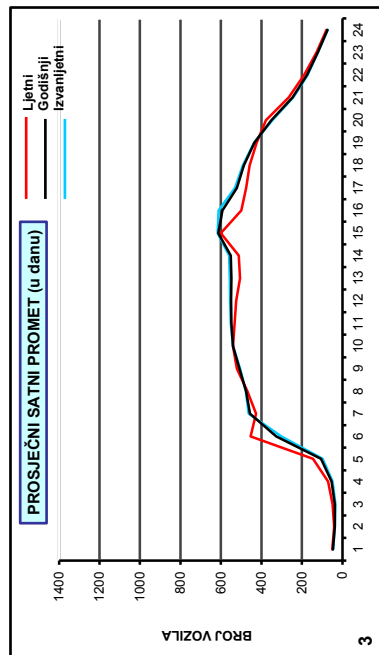
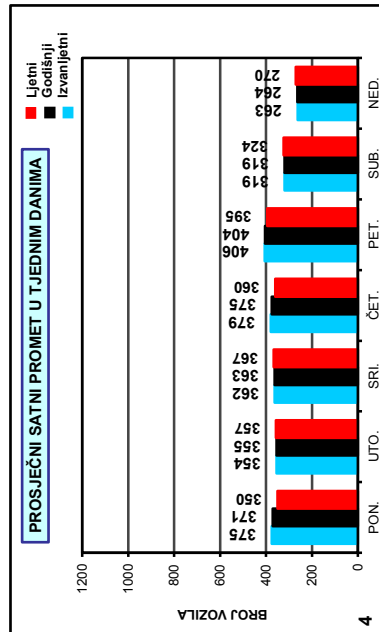
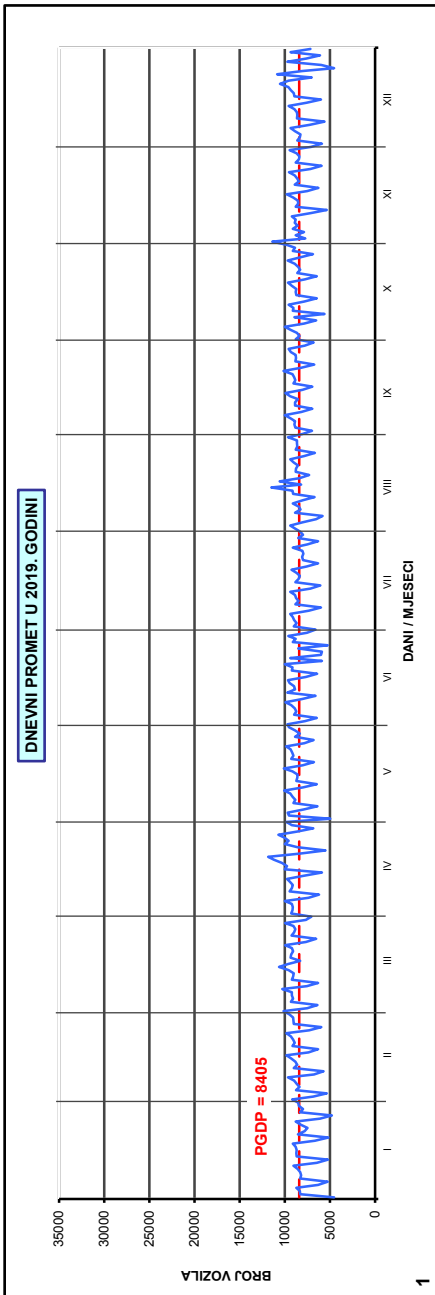
AB 2203, Virovitica

Godina: 2019.

Broj ceste: D 2

Napomene:

- Ljetni promet: VII i VIII mjesec
- Izvanljetni promet: od I do VI i od IX do XII mjeseca
- Grafikoni sadrže samo stvarno prikupljene podatke



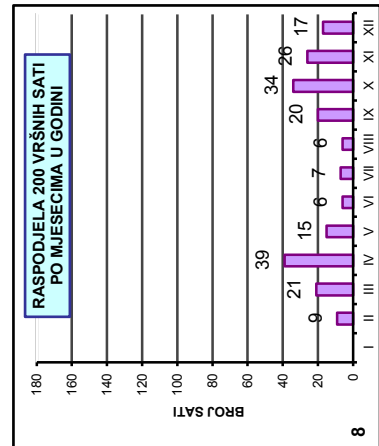
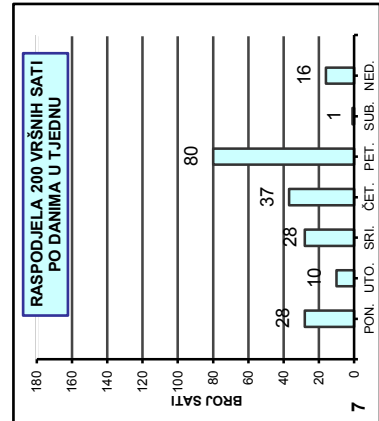
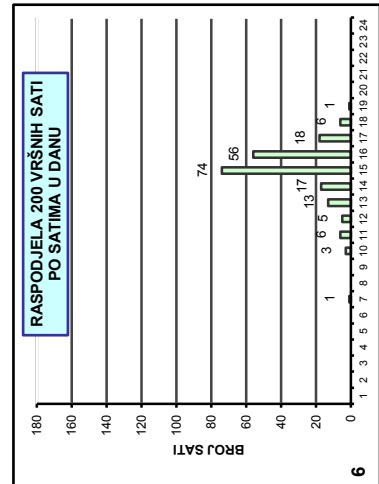
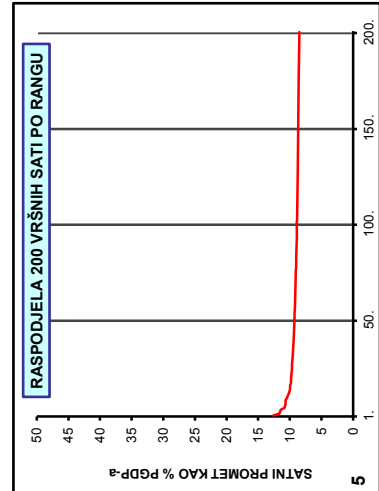
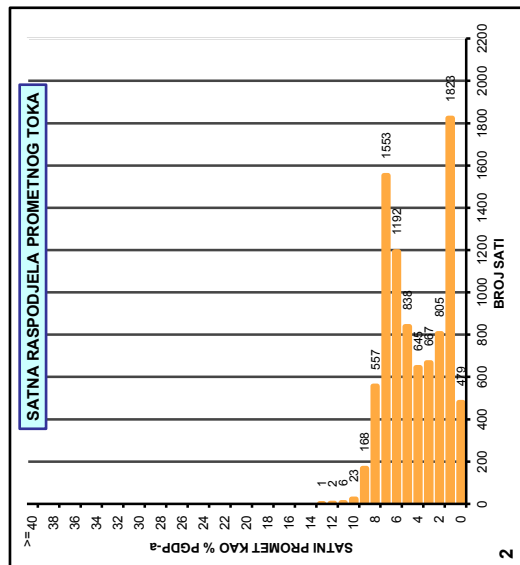
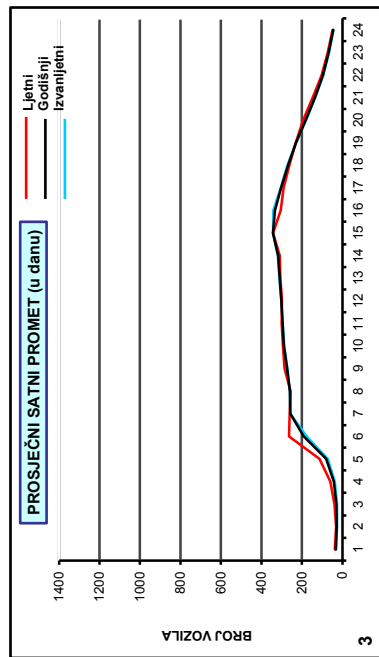
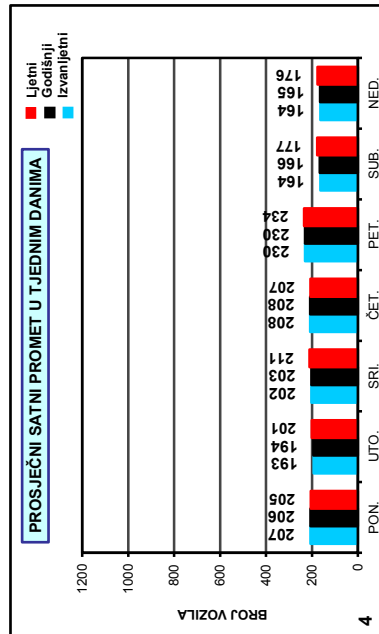
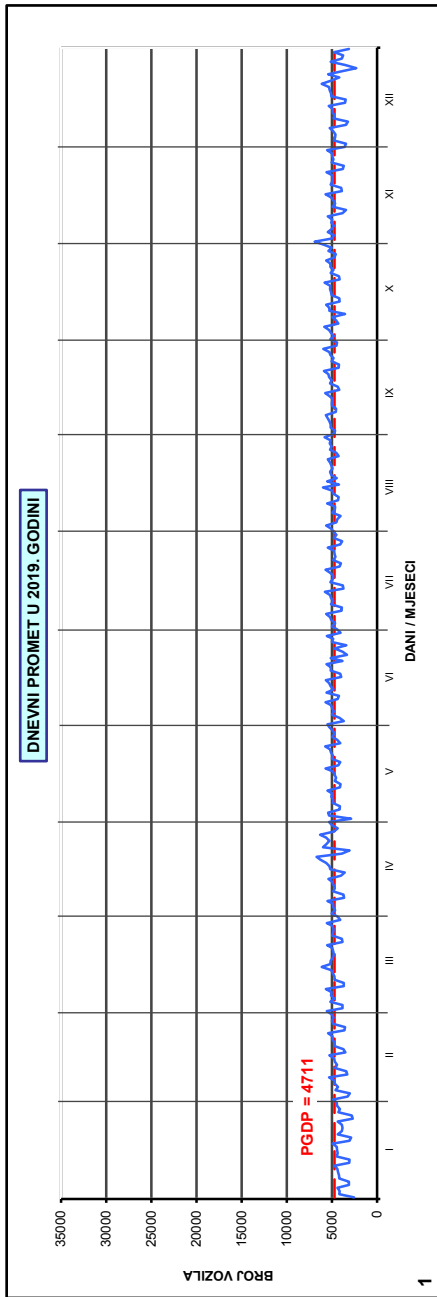
AB 2302, Cabuna

Godina: 2019.

Broj ceste: D 2

Napomene:

- Ljetni promet: VII i VIII mjesec
- Izvanljetni promet: od I do VI i od IX do XII mjeseca
- Grafikonu sadrže samo stvarno prikupljene podatke



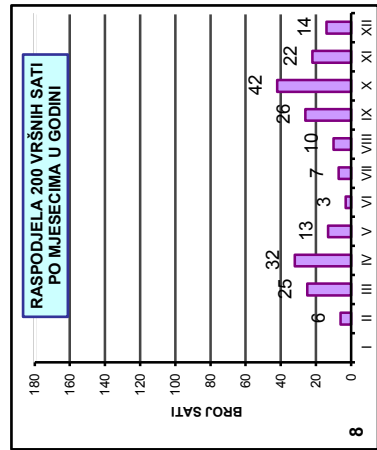
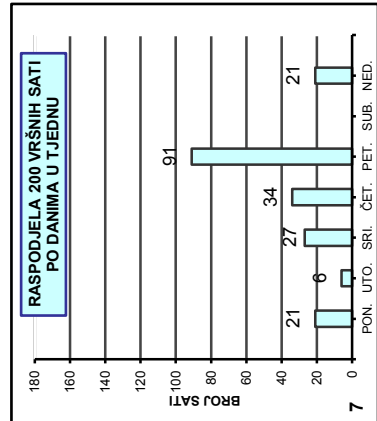
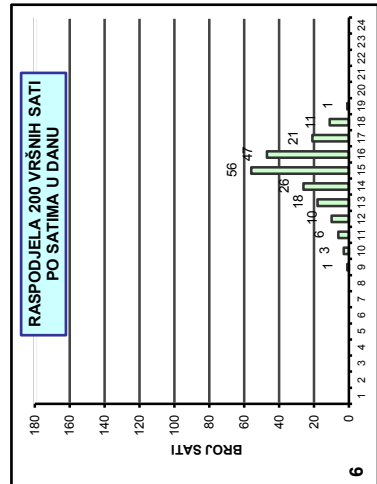
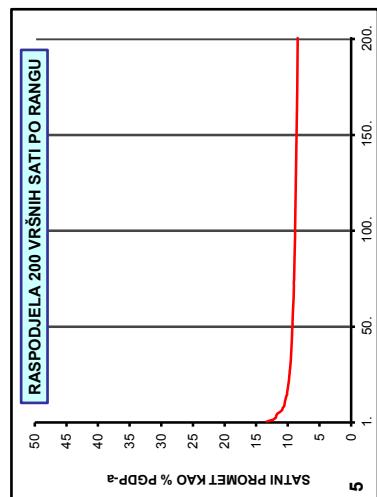
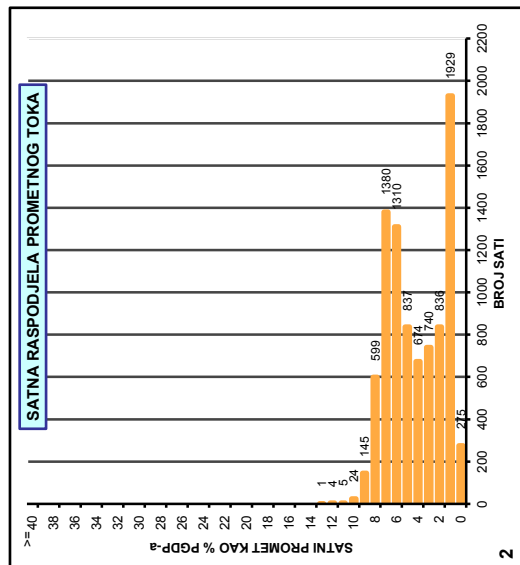
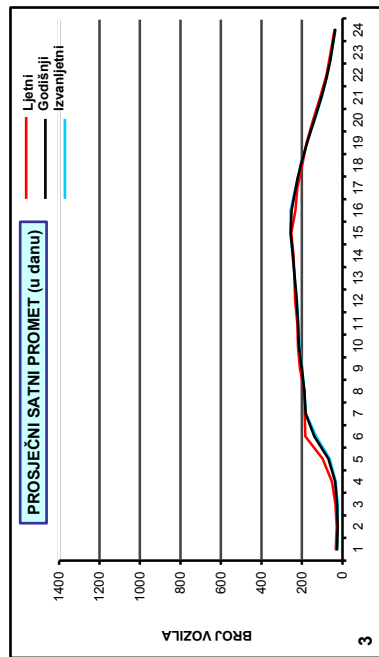
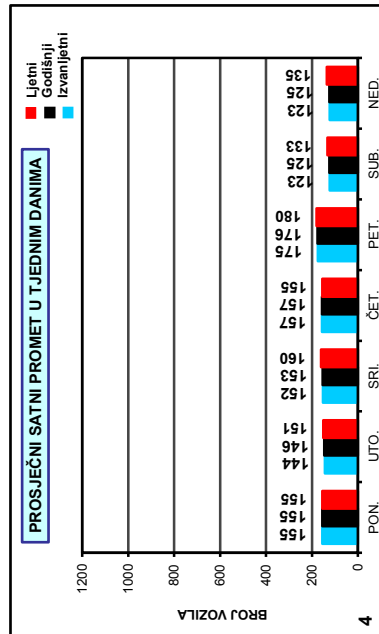
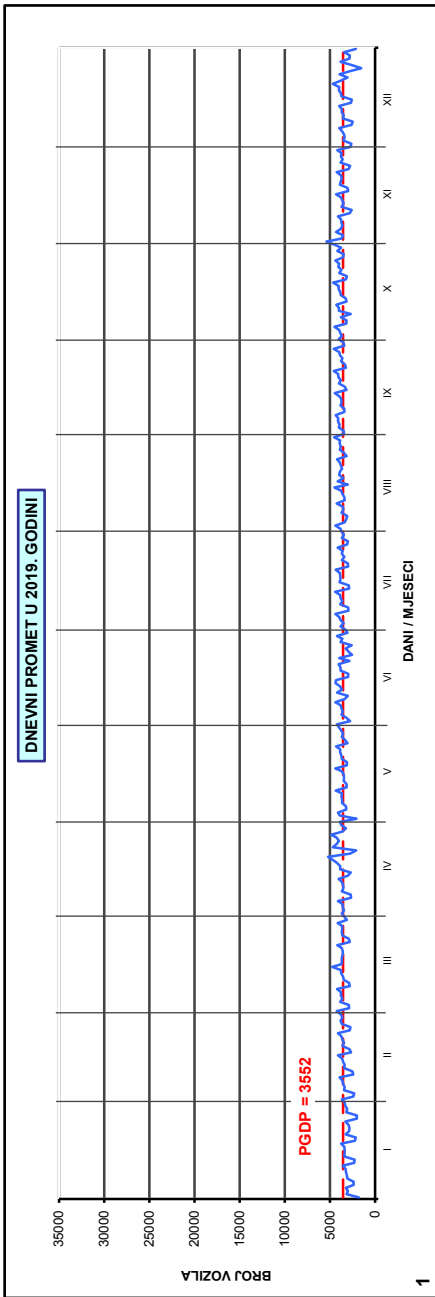
AB 2307, Slatina obilaznica

Godina: 2019.

Broj ceste: D 2

Napomene:

- Ljetni promet: VII i VIII mjesec
- Izvanljetni promet: od I do VI i od IX do XII mjeseca
- Grafikoni sadrže samo stvarno prikupljene podatke



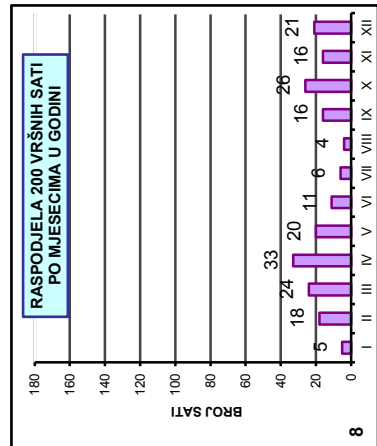
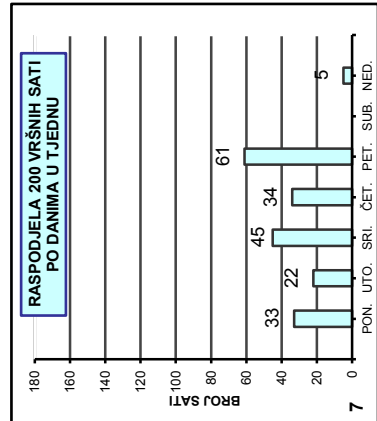
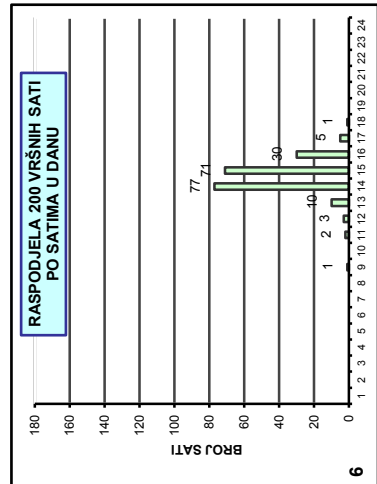
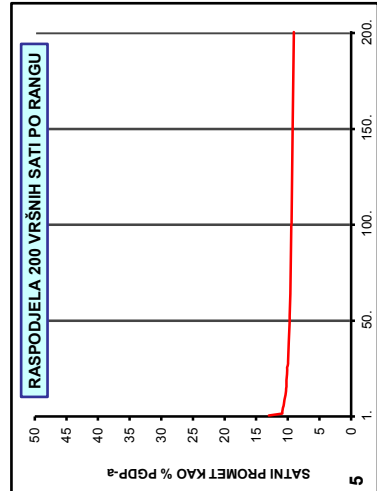
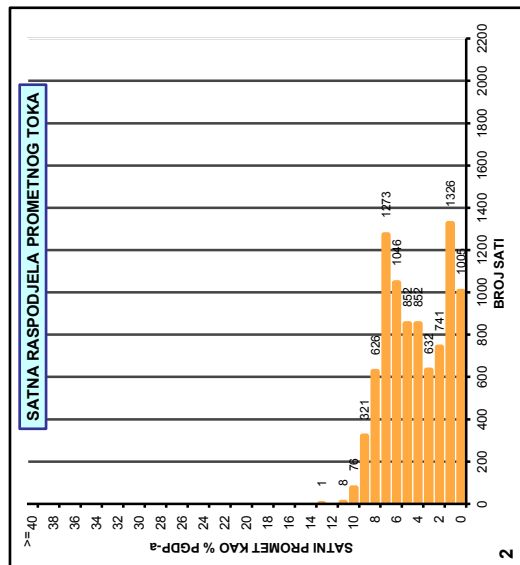
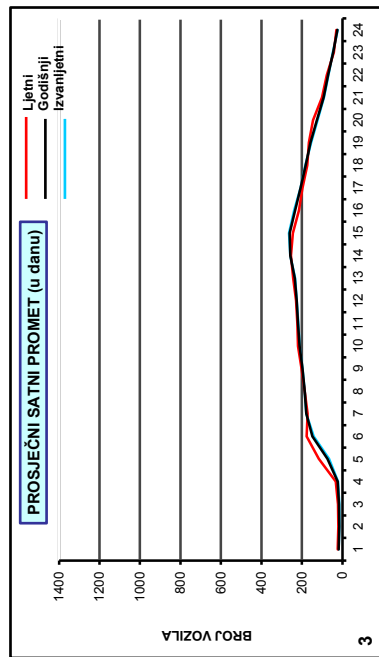
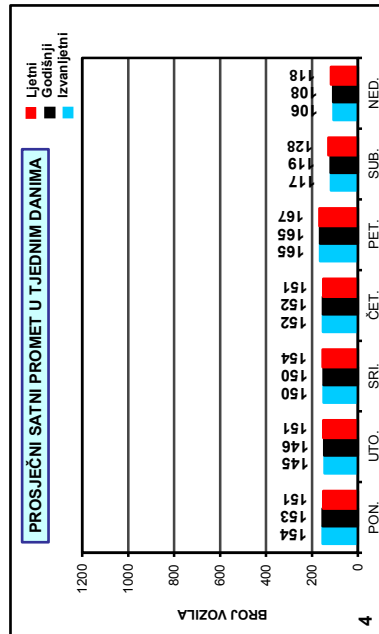
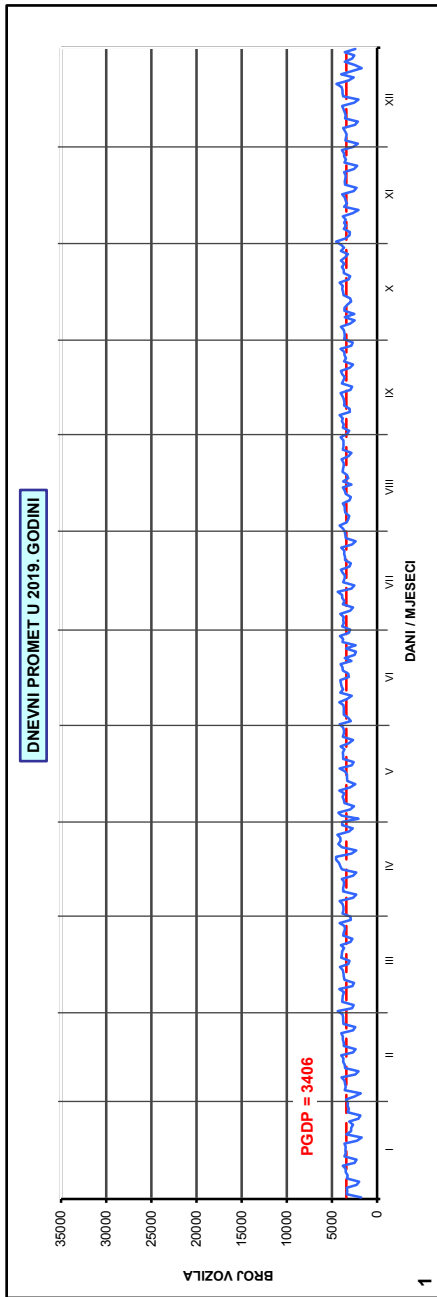
AB 2305, Čačinci - jug

Godina: 2019.

Broj ceste: D 2

Napomene:

- Ljetni promet: VII i VIII mjesec
- Izvanljetni promet: od I do VI i od IX do XII mjeseca
- Grafikonu sadrže samo stvarno prikupljene podatke



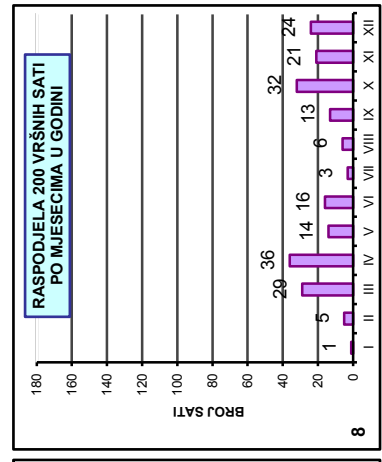
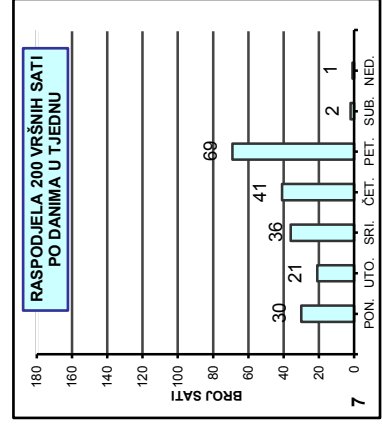
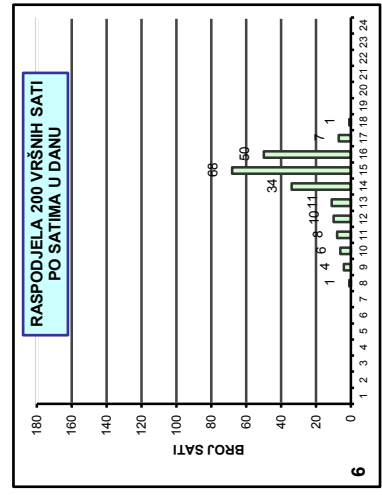
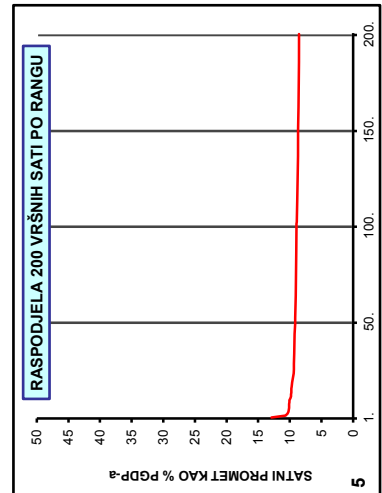
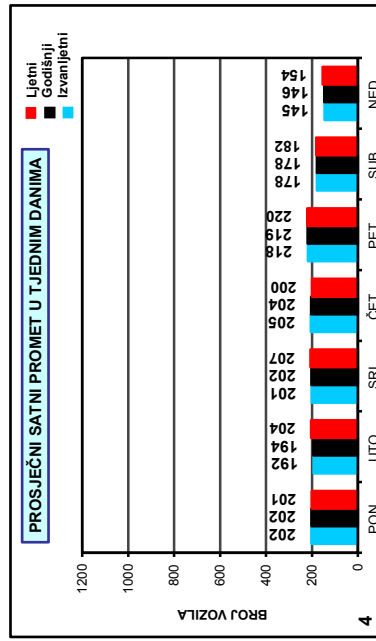
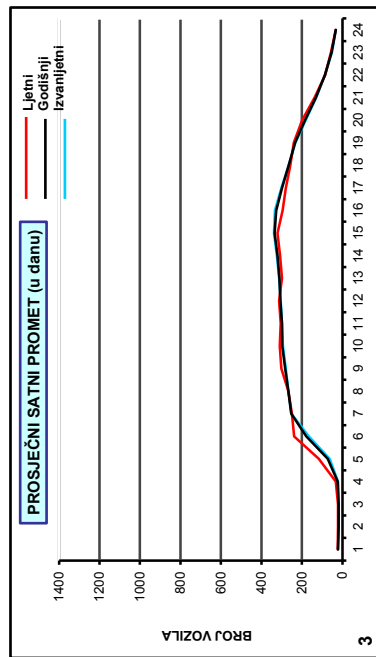
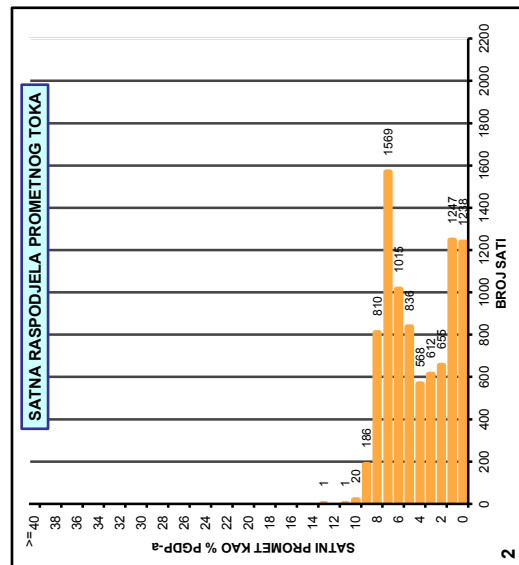
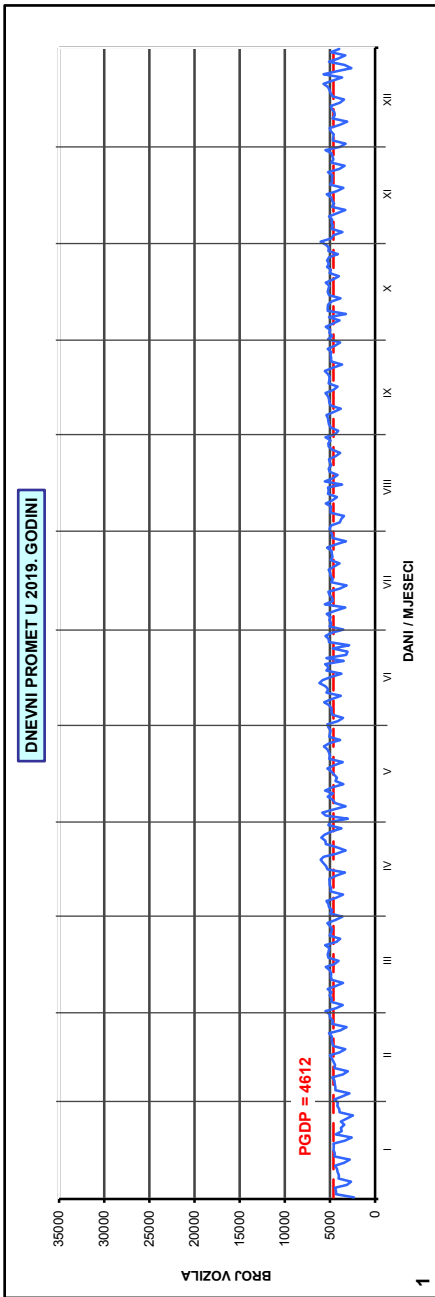
AB 2407, Našice

Godina: 2019.

Broj ceste: D 2

Napomene:

- Ljetni promet: VII i VIII mjesec
- Izvanljetni promet: od I do VI i od IX do XII mjeseca
- Grafikoni sadrže samo stvarno prikupljene podatke



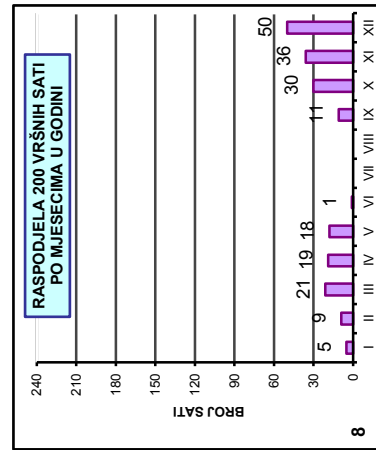
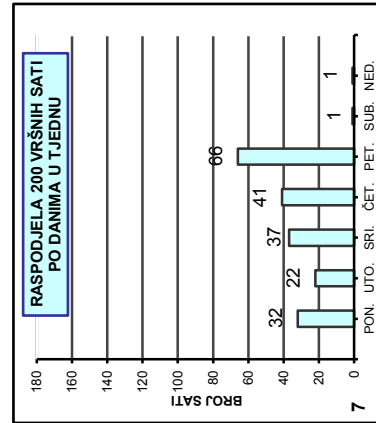
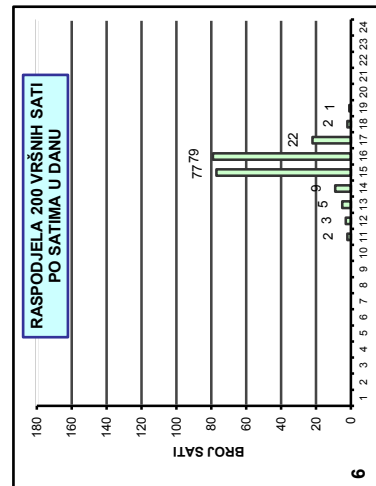
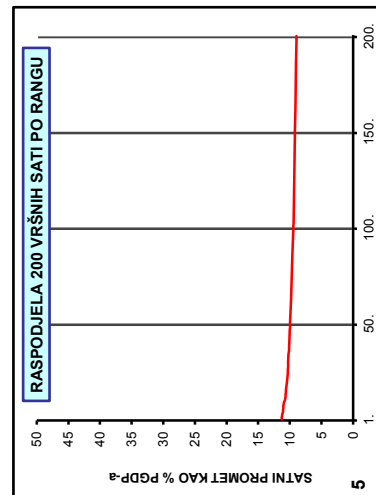
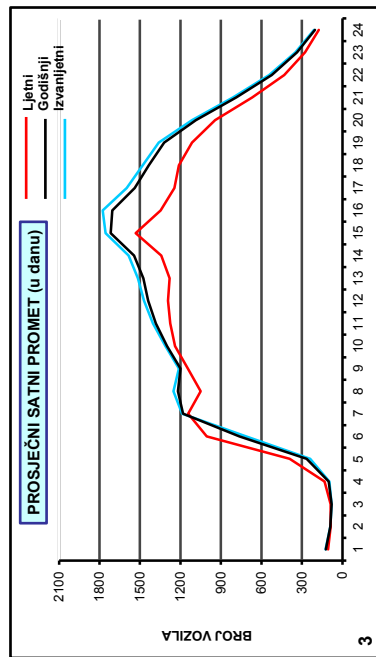
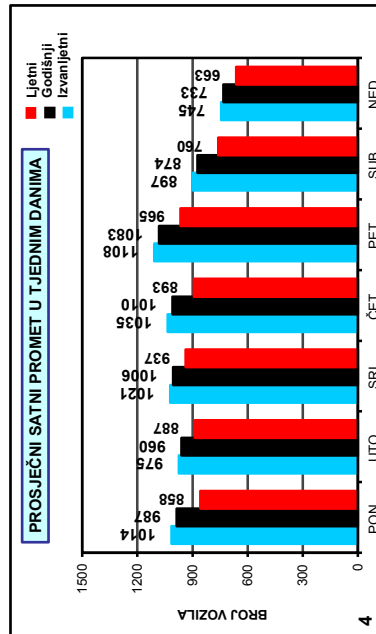
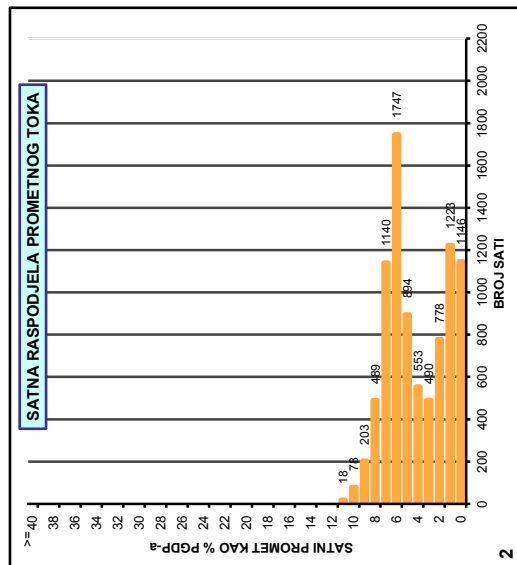
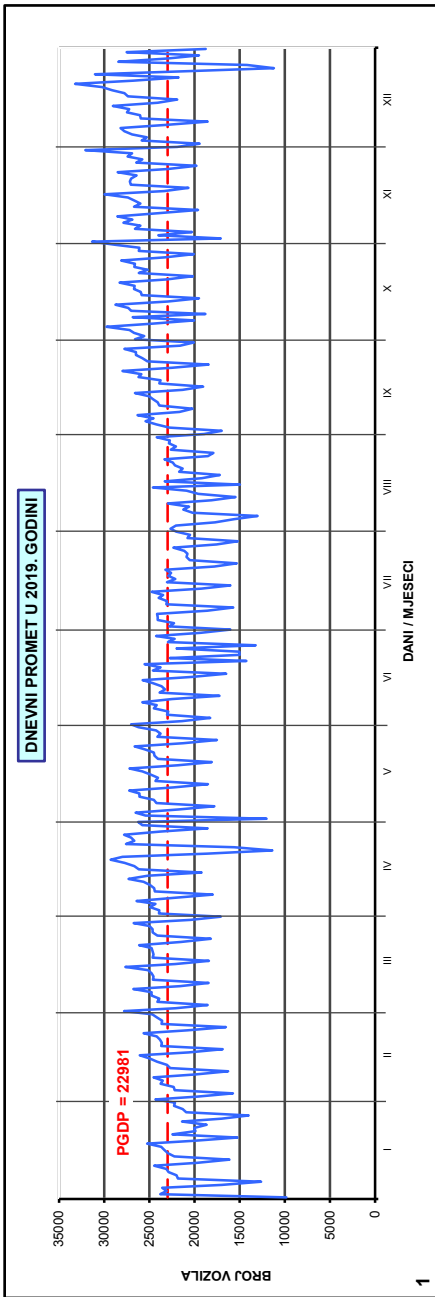
AB 2508, Osijek južna obil.

Godina: 2019.

Broj ceste: D 2

Napomene:

- Ljetni promet: VII i VIII mjesec
- Izvanljetni promet: od I do VI i od IX do XII mjeseca
- Grafikoni sadrže samo stvarno prikupljene podatke



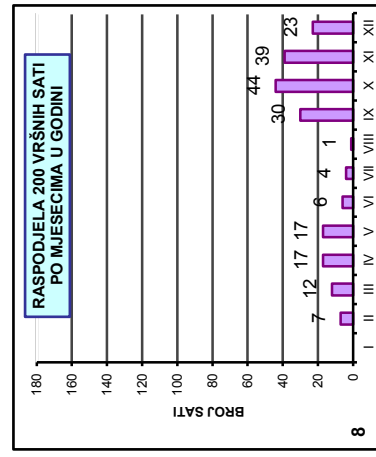
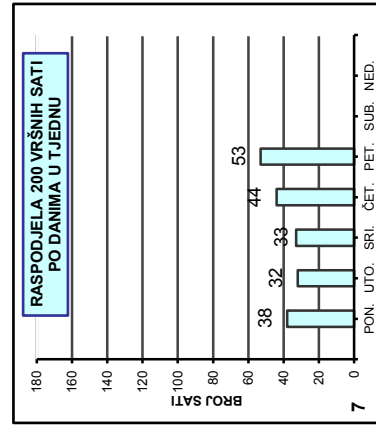
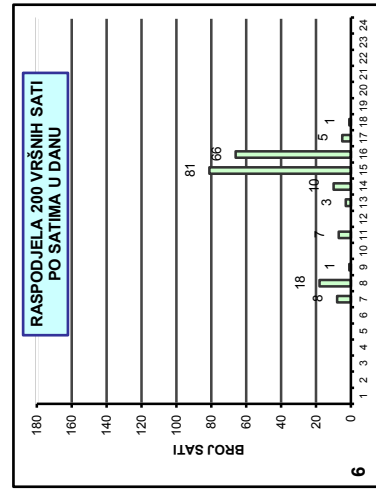
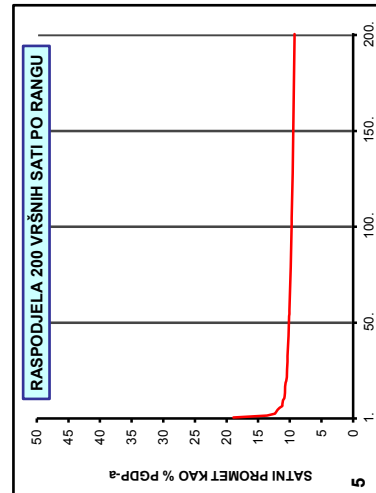
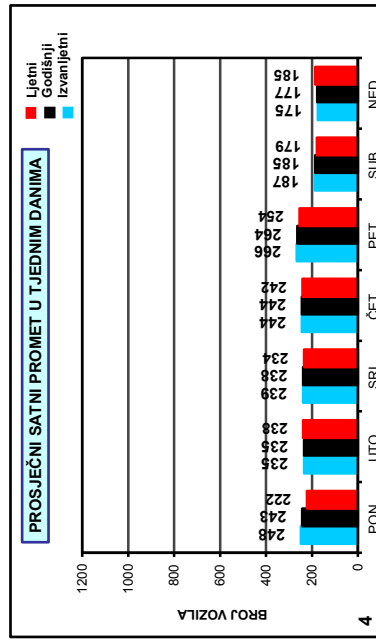
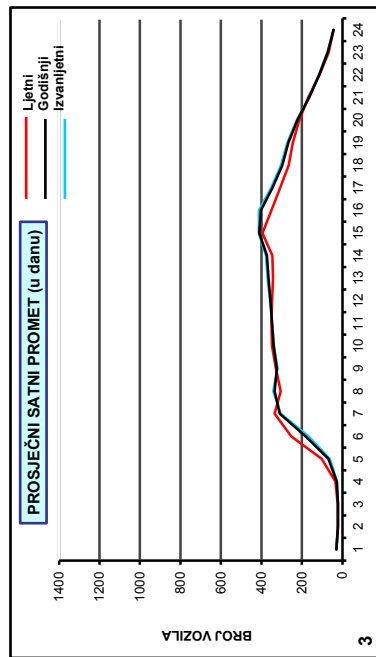
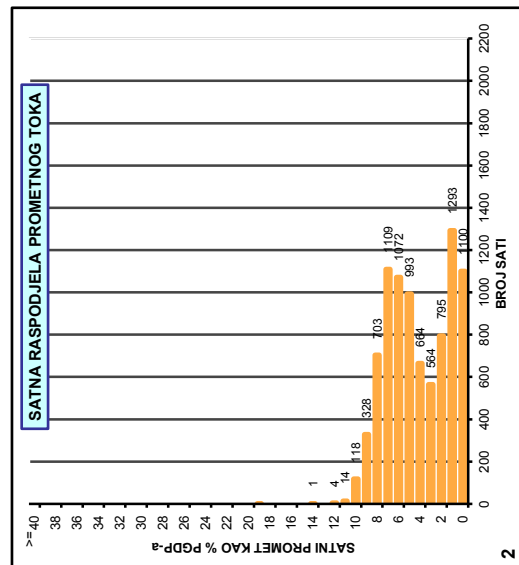
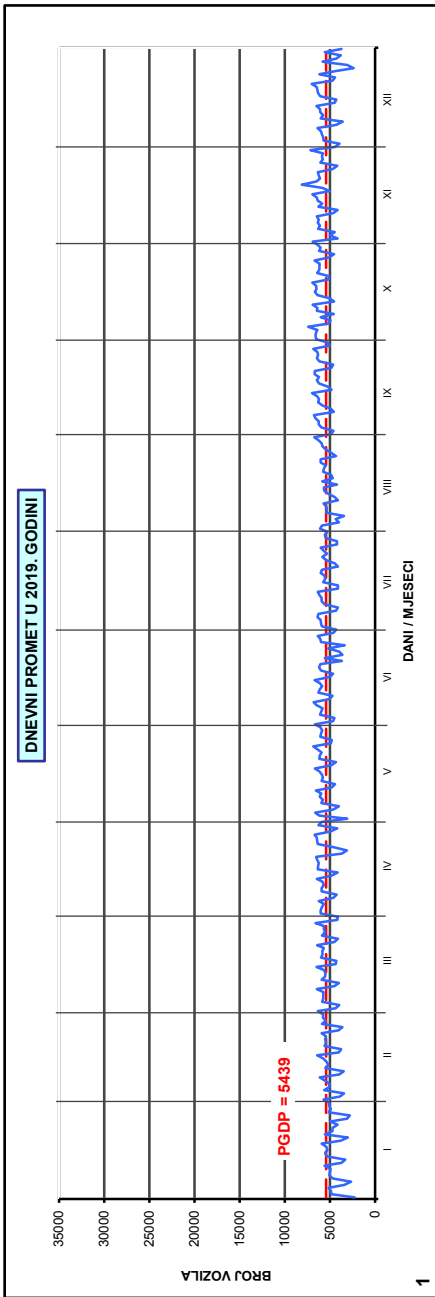
AB 3701, Klisa aer. - sjever

Godina: 2019.

Broj ceste: D 2

Napomene:

- Ljetni promet: VII i VIII mjesec
- Izvanljetni promet: od I do VI i od IX do XII mjeseca
- Grafikoni sadrže samo stvarno prikupljene podatke



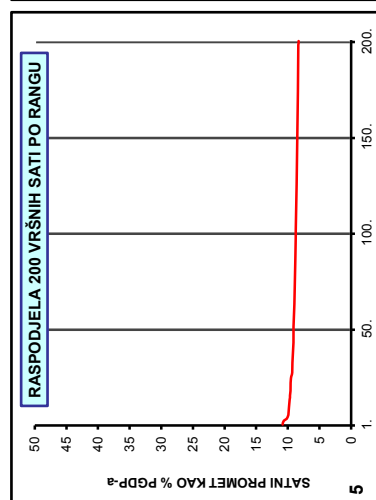
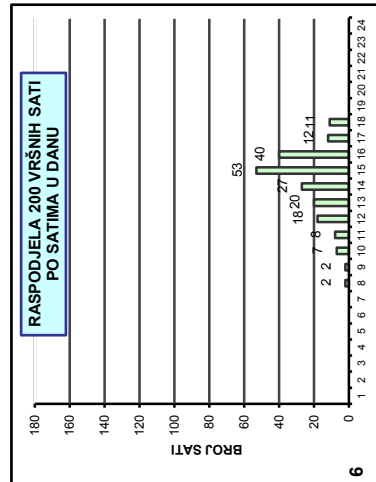
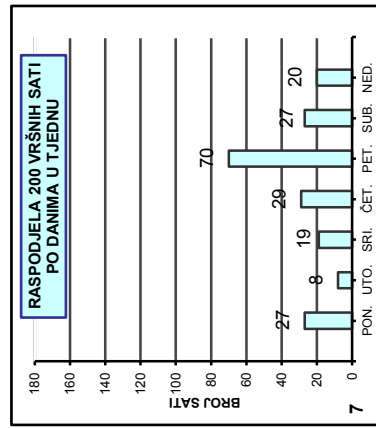
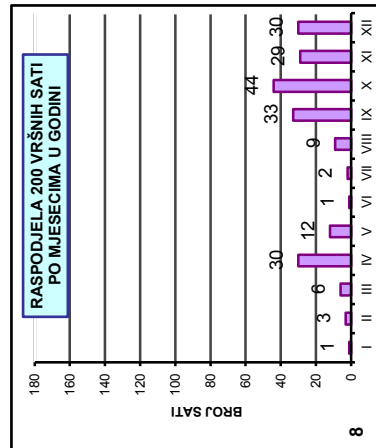
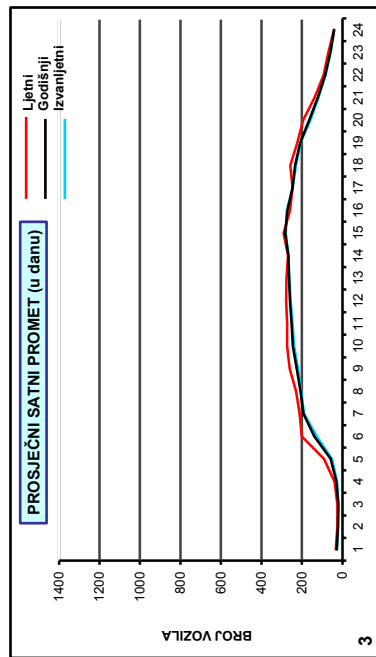
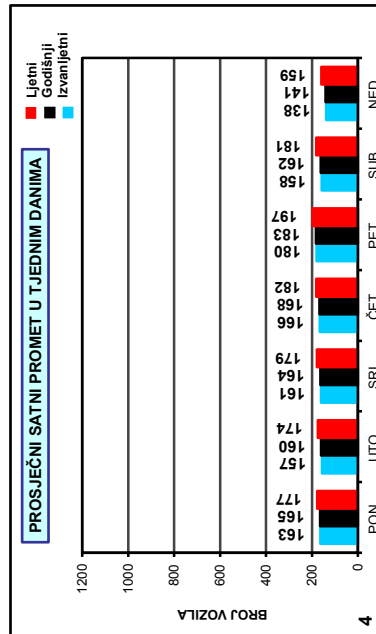
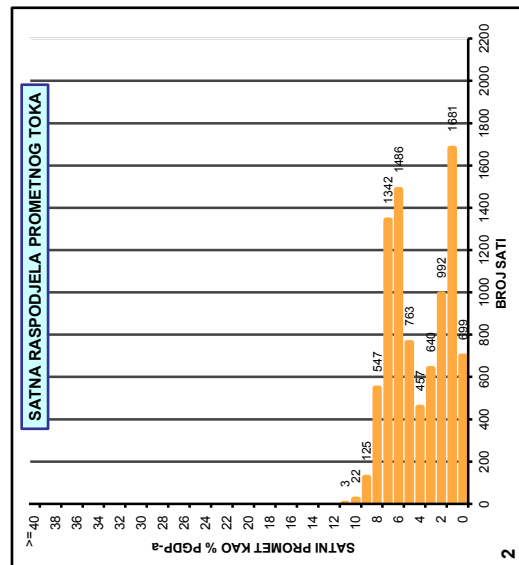
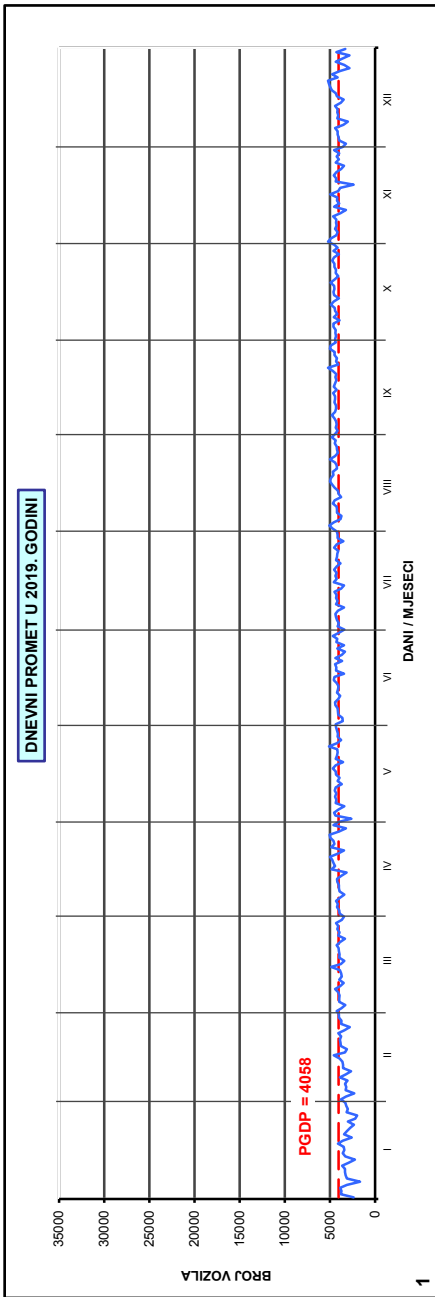
AB 3801, Sotin

Godina: 2019.

Broj ceste: D 2

Napomene:

- Ljetni promet: VII i VIII mjesec
- Izvanljetni promet: od I do VI i od IX do XII mjeseca
- Grafikonu sadrže samo stvarno prikupljene podatke



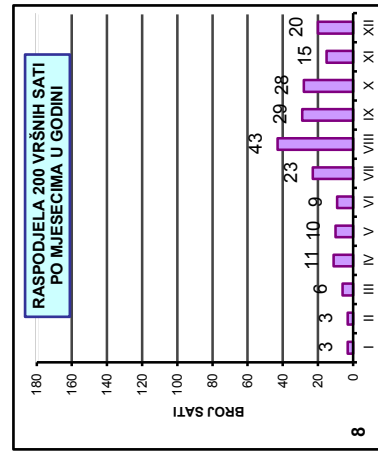
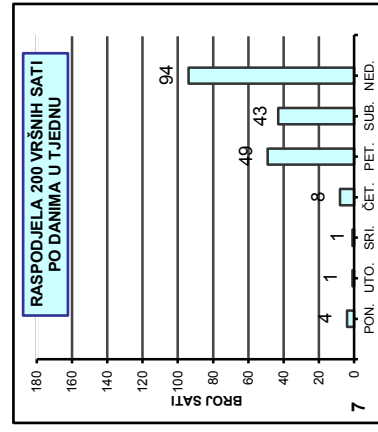
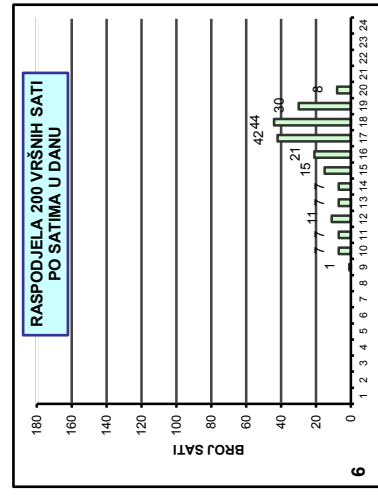
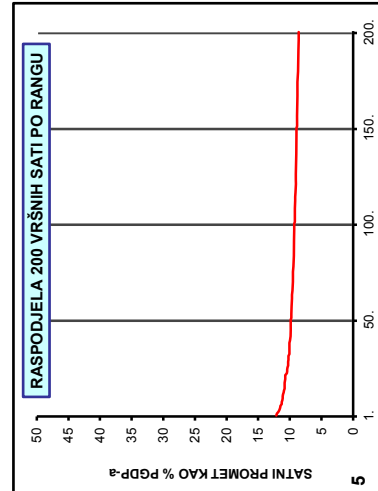
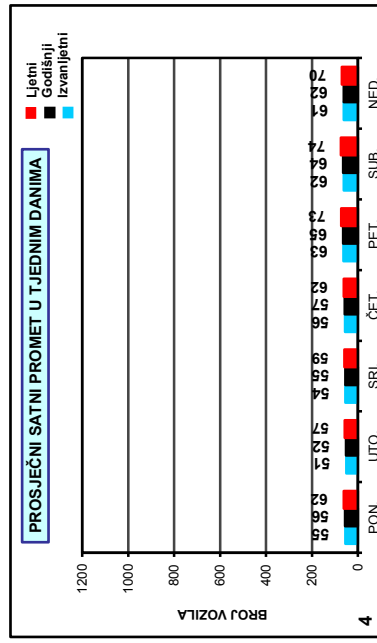
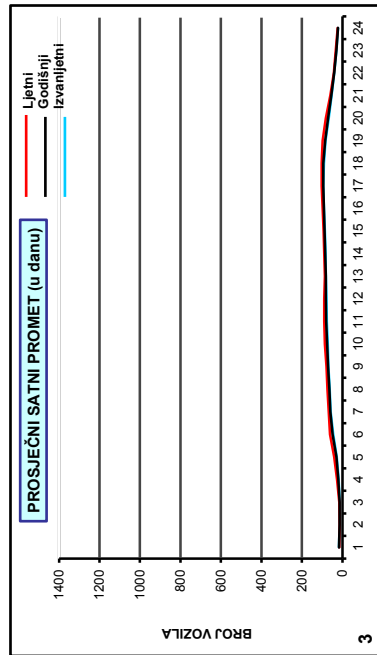
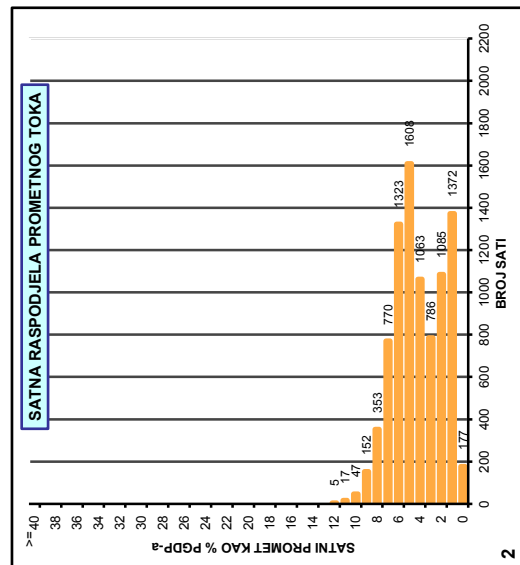
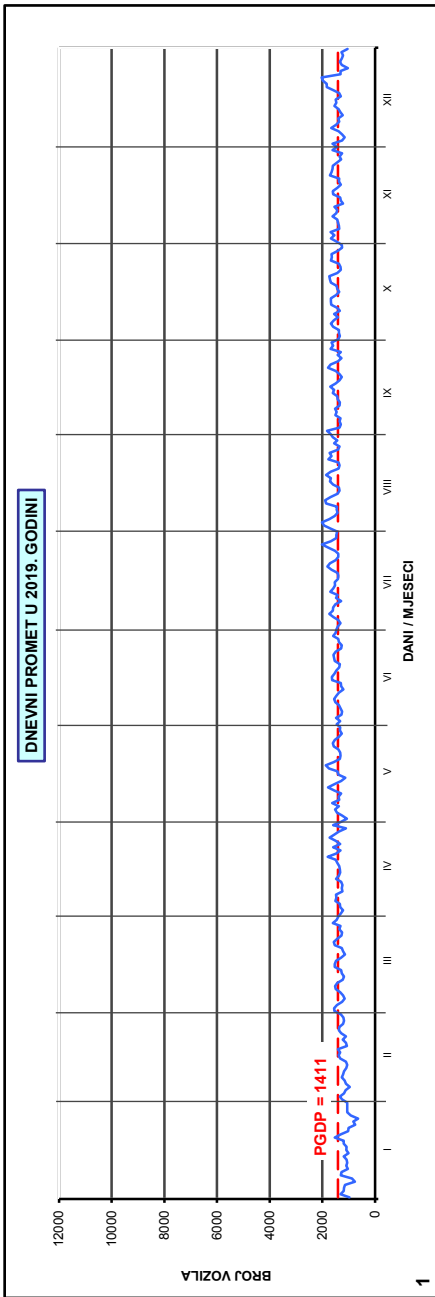
AB 3809, Ilok

Godina: 2019.

Broj ceste: D 2

Napomene:

- Ljetni promet: VII i VIII mjesec
- Izvanljetni promet: od I do VI i od IX do XII mjeseca
- Grafikonu sadrže samo stvarno prikupljene podatke



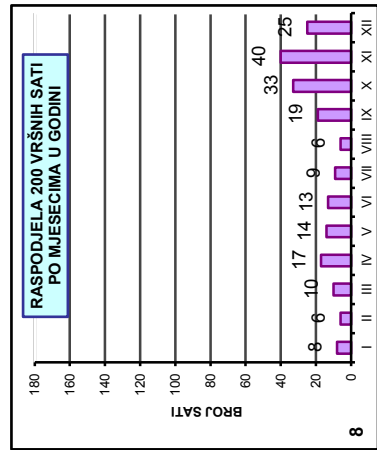
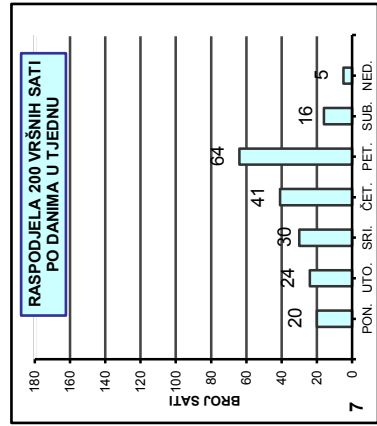
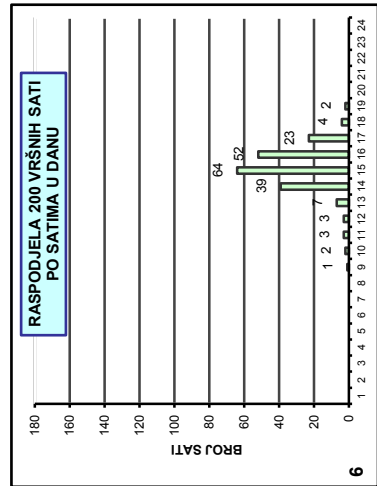
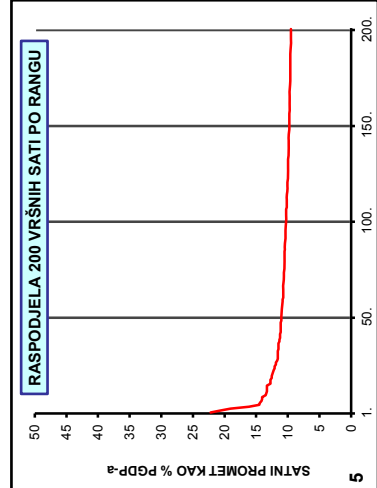
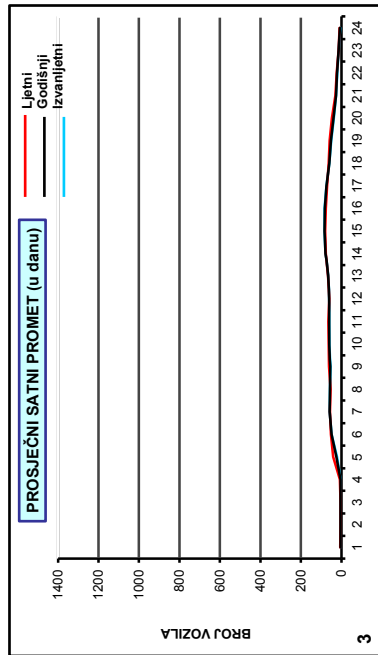
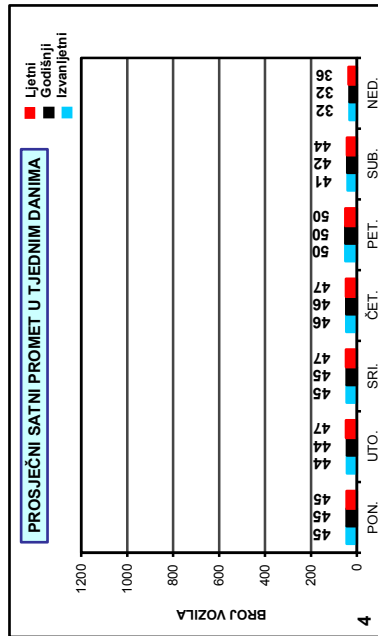
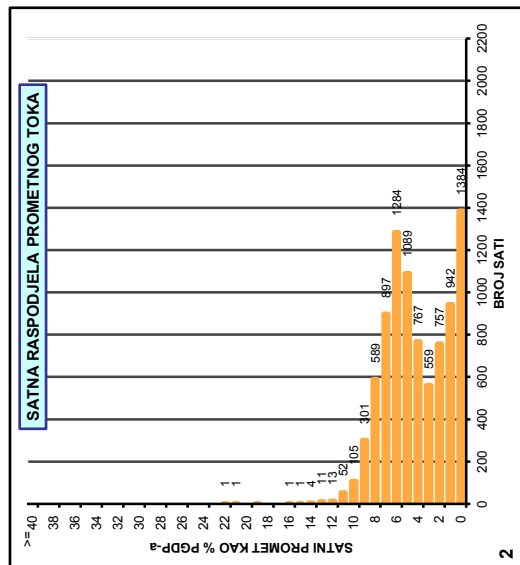
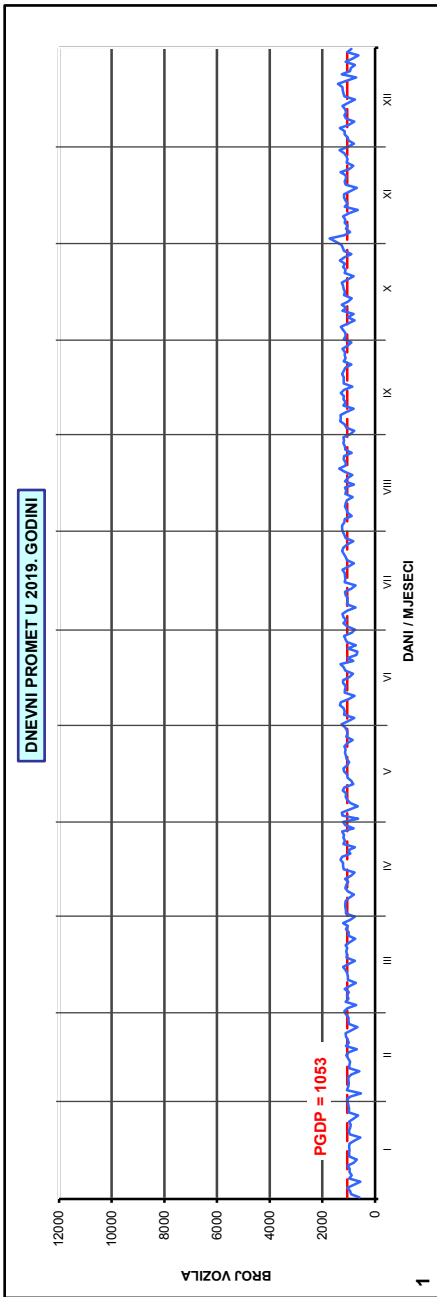
AB 1339, Hodošan - zapad

Godina: 2019.

Broj ceste: D 3

Napomene:

- Ljetni promet: VII i VIII mjesec
- Izvanljetni promet: od I do VI i od IX do XII mjeseca
- Grafikonu sadrže samo stvarno prikupljene podatke



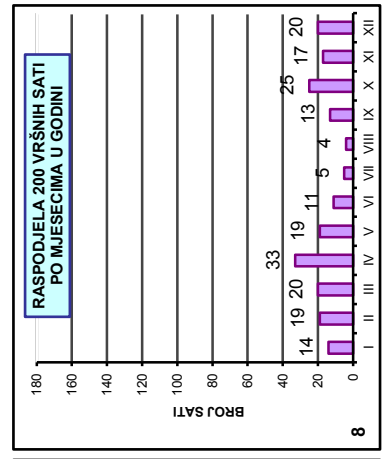
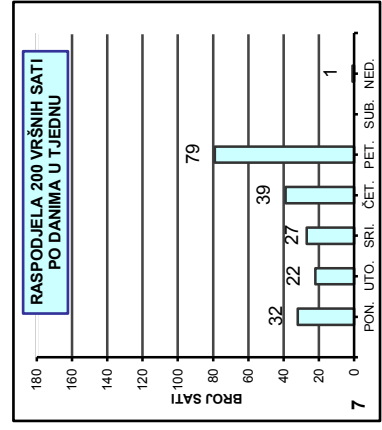
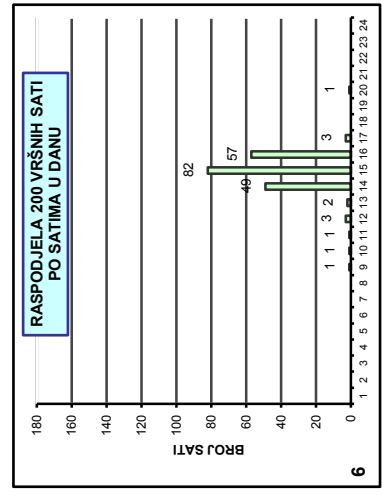
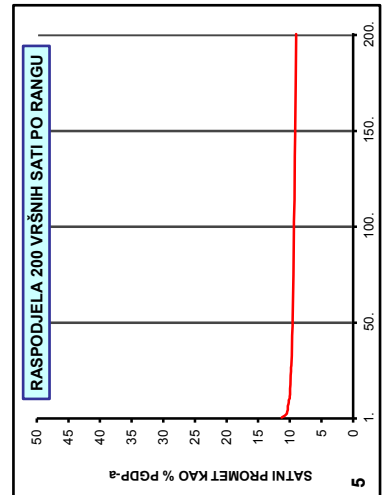
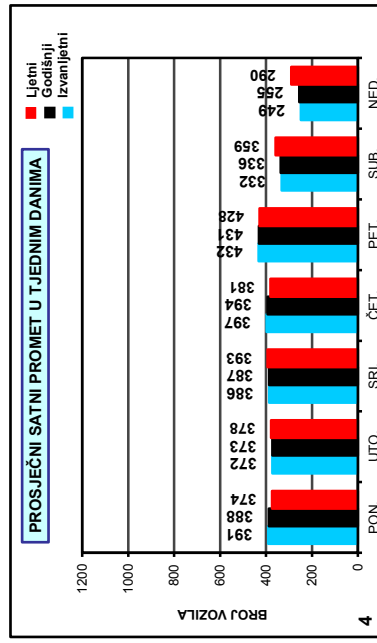
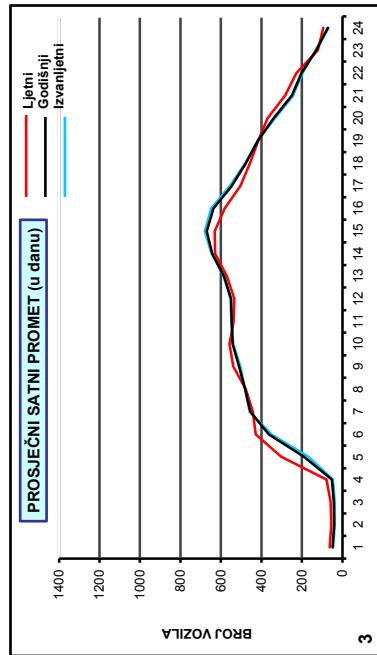
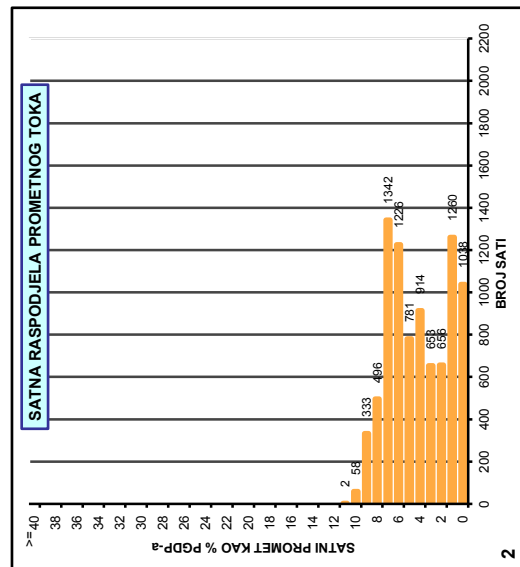
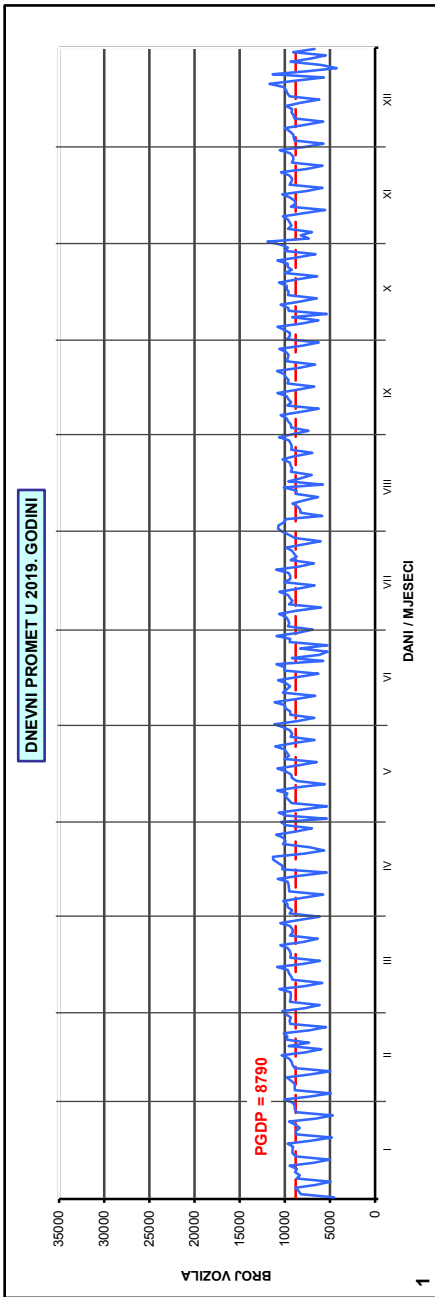
AB 1234, Čakovec

Godina: 2019.

Broj ceste: D 3

Napomene:

- Ljetni promet: VII i VIII mjesec
- Izvanljetni promet: od I do VI i od IX do XII mjeseca
- Grafikon sadrži samo stvarno prikupljene podatke



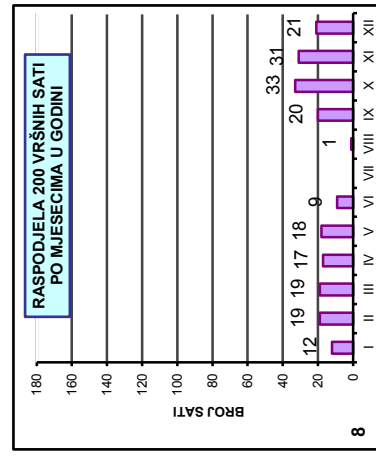
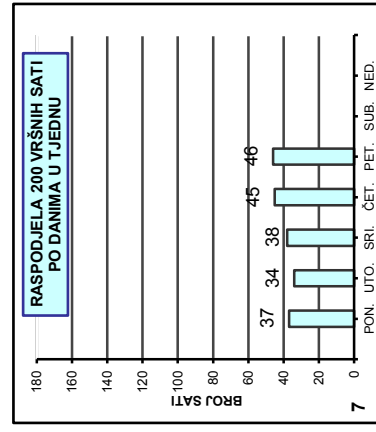
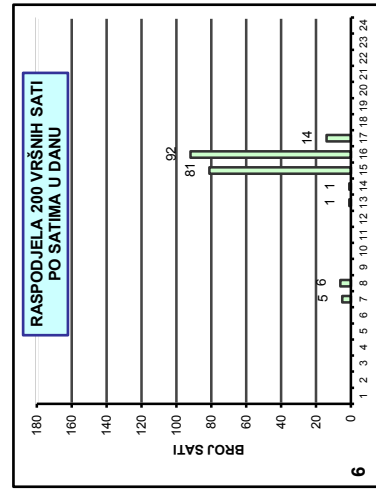
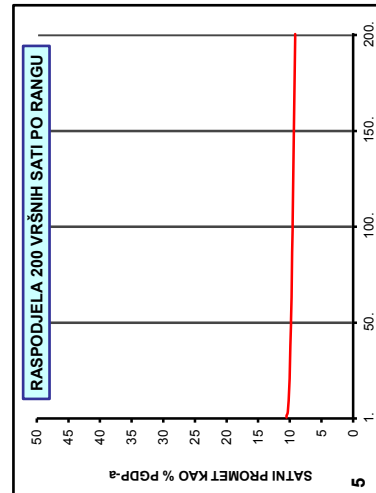
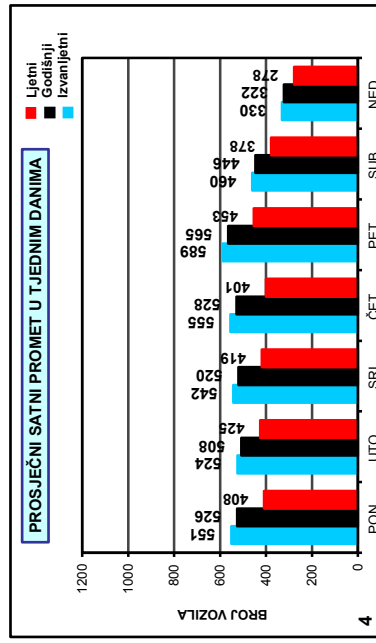
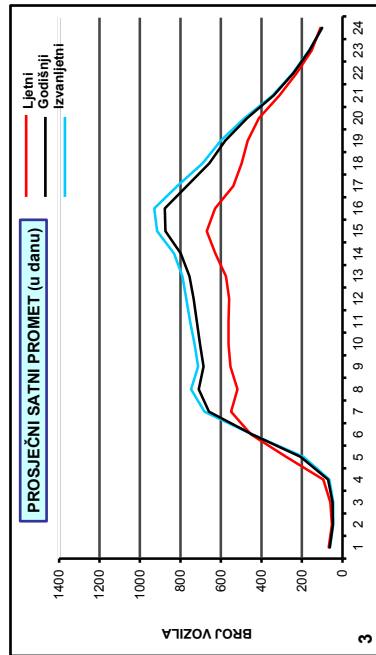
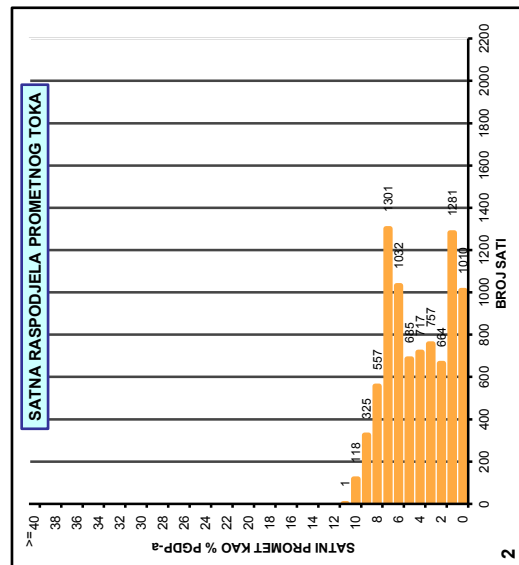
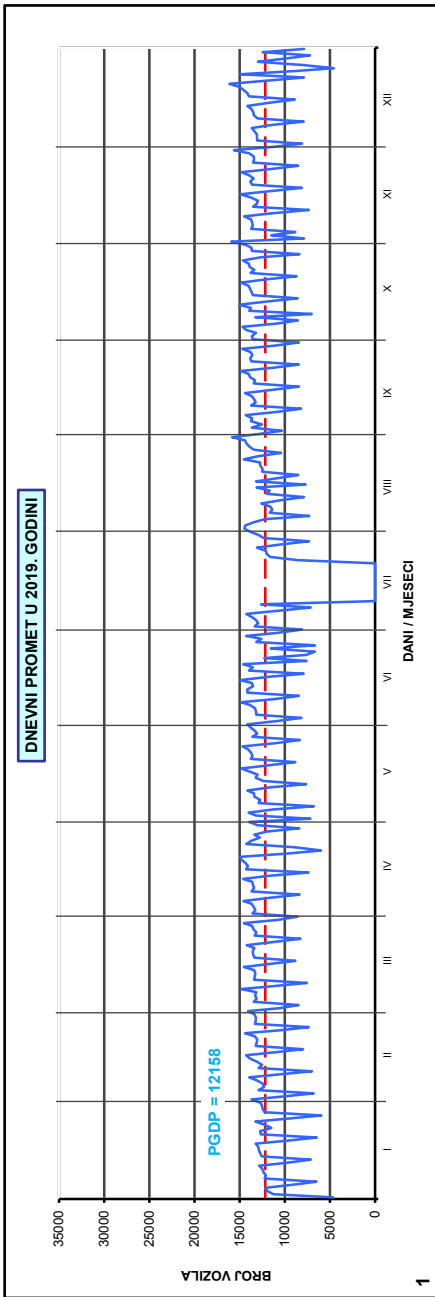
AB 1205, Pušćine

Godina: 2019.

Broj ceste: D 3

Napomene:

- Ljetni promet: VII i VIII mjesec
- Izvanljetni promet: od I do VI i od IX do XII mjeseca
- Grafikoni sadrže samo stvarno prikupljene podatke



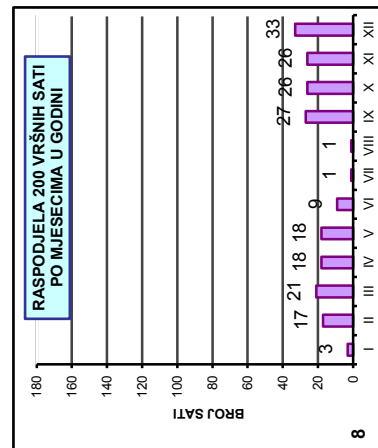
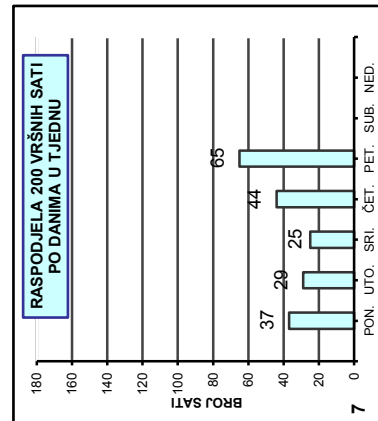
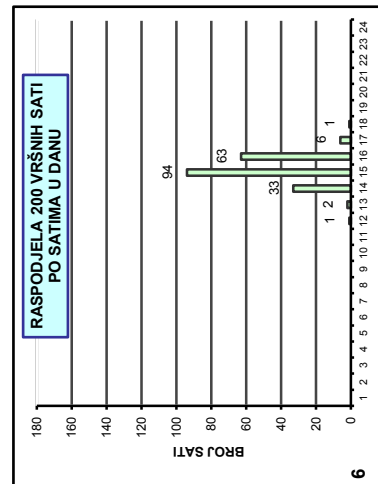
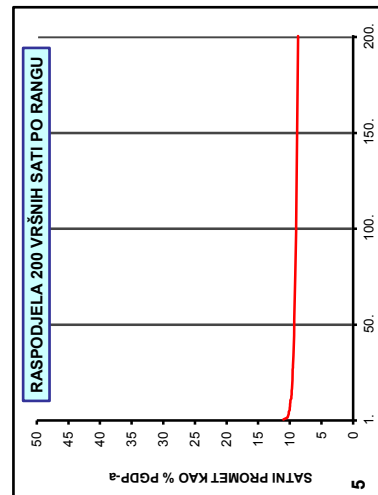
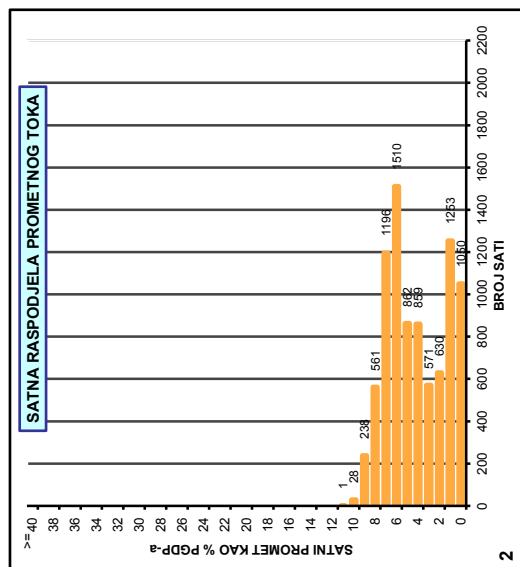
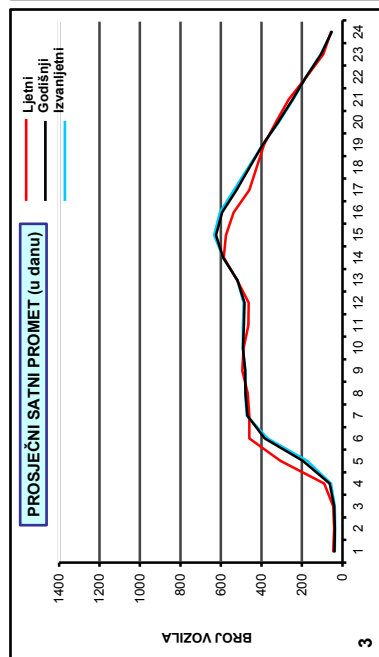
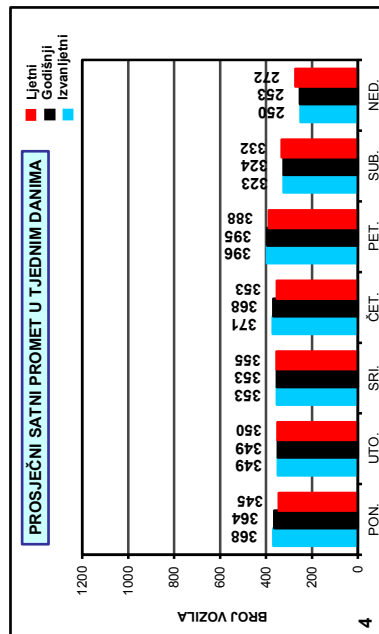
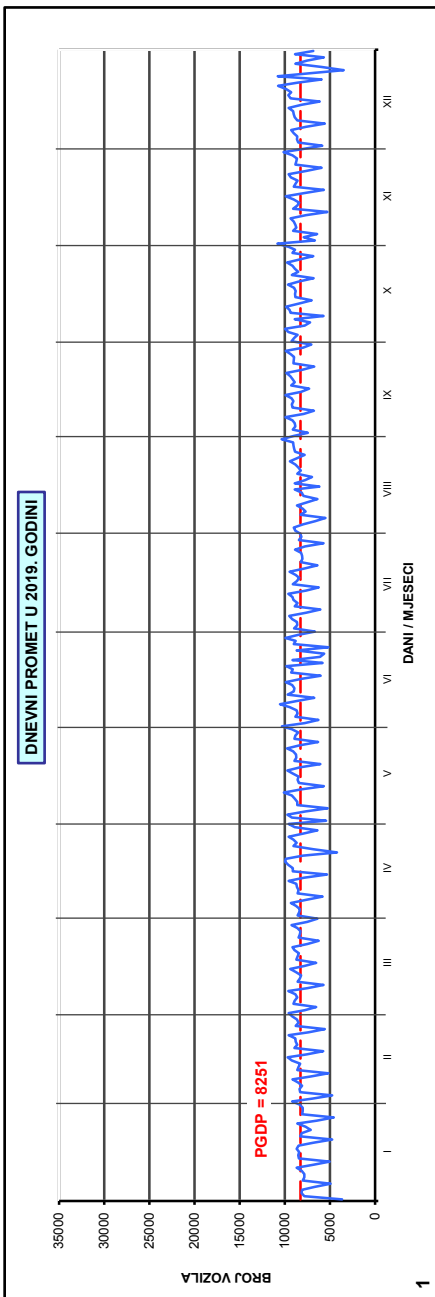
AB 1221, Novi Marof

Godina: 2019.

Broj ceste: D 3

Napomene:

- Ljetni promet: VII i VIII mjesec
- Izvanljetni promet: od I do VI i od IX do XII mjeseca
- Grafikon sadrže samo stvarno prikupljene podatke



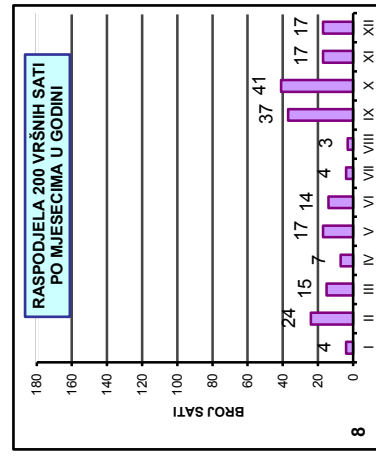
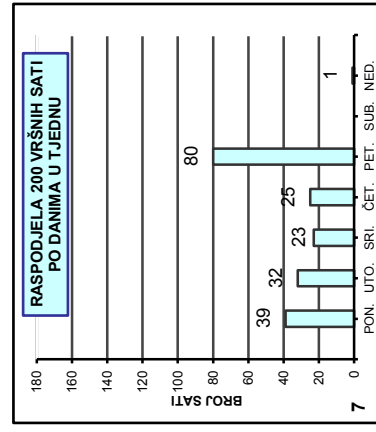
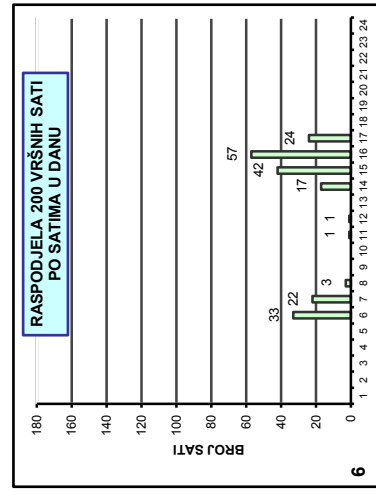
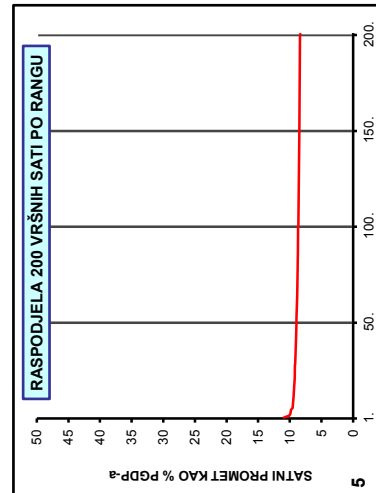
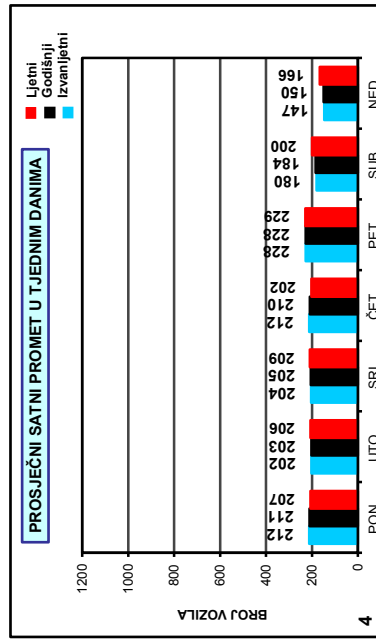
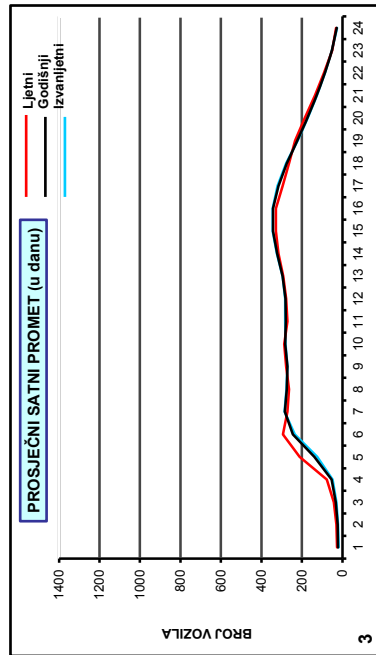
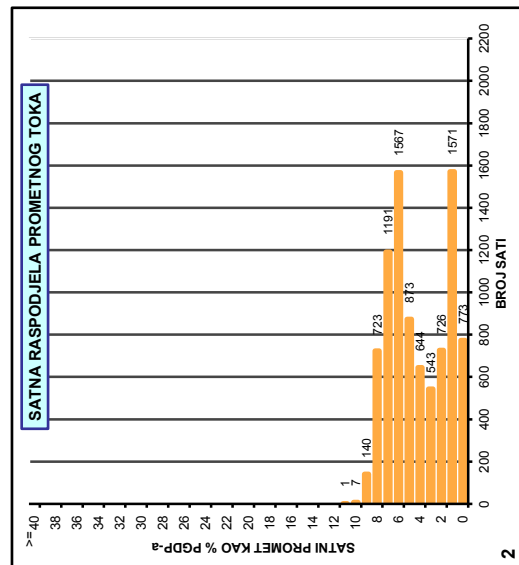
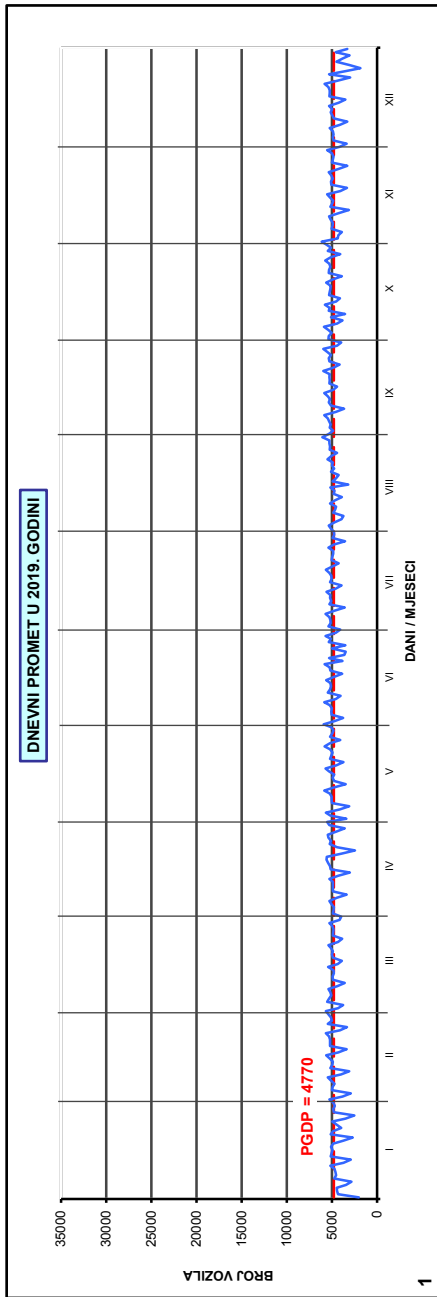
AB 1245, Paka

Godina: 2019.

Broj ceste: D 3

Napomene:

- Ljetni promet: VII i VIII mjesec
- Izvanljetni promet: od I do VI i od IX do XII mjeseca
- Grafikonu sadrže samo stvarno prikupljene podatke



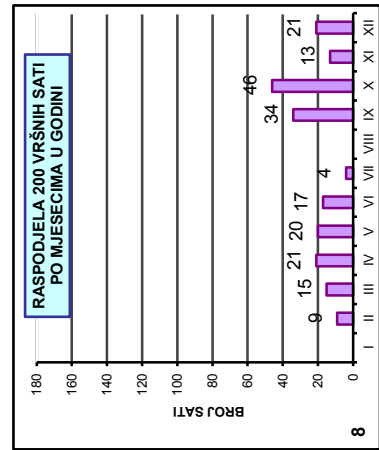
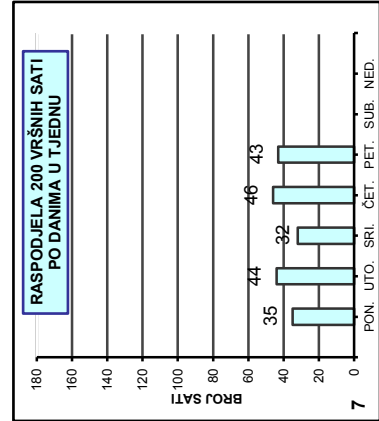
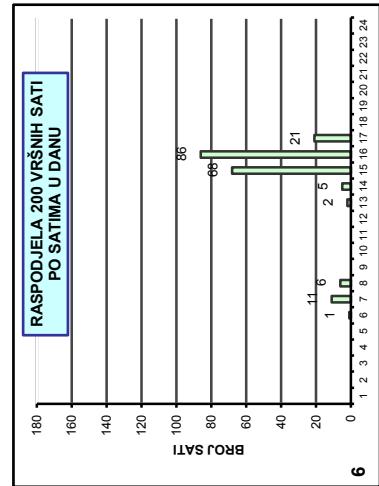
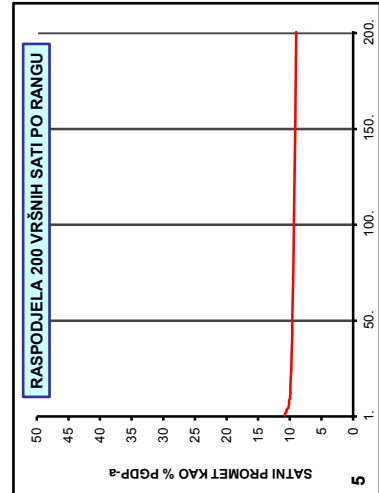
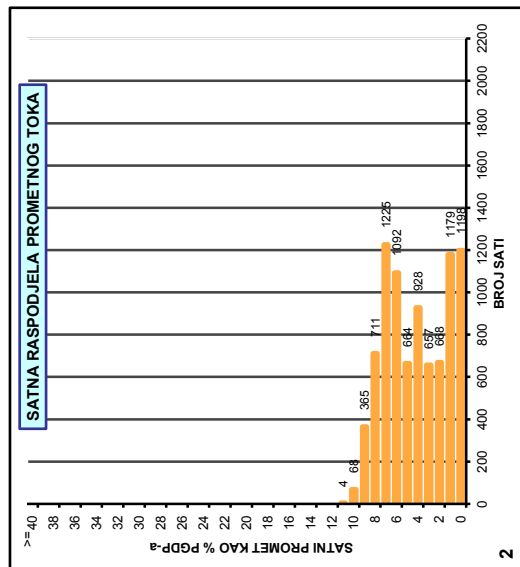
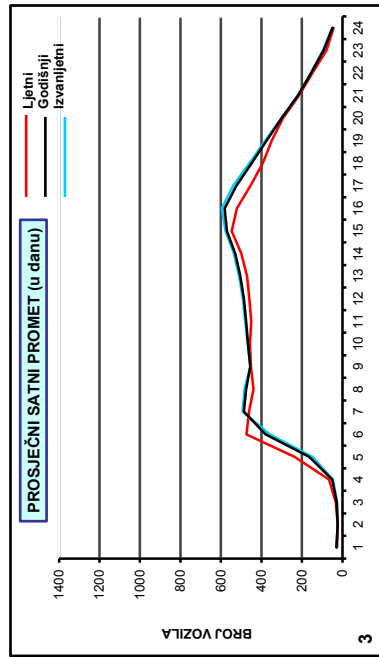

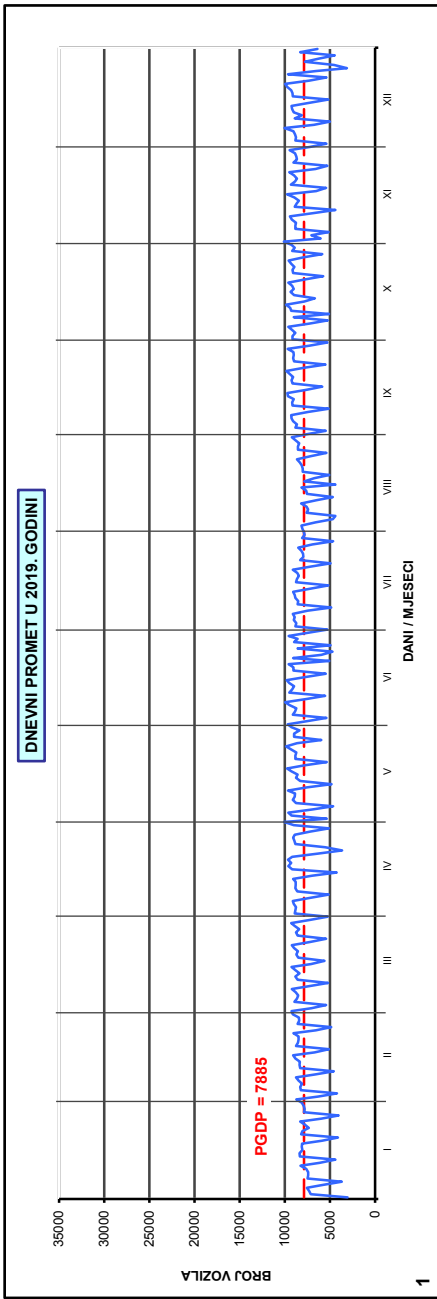
AB 2003, Blažev Dol

Godina: 2019.

Broj ceste: D 3

Napomene:

- Ljetni promet: VII i VIII mjesec
- Izvanljetni promet: od I do VI i od IX do XII mjeseca
- Grafikonu sadrže samo stvarno prikupljene podatke



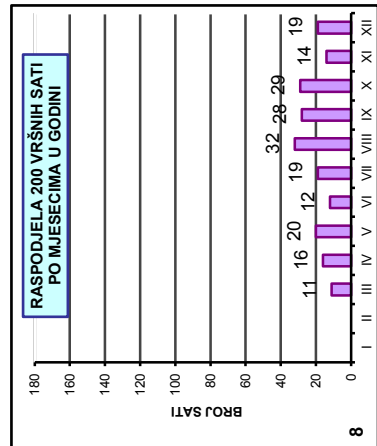
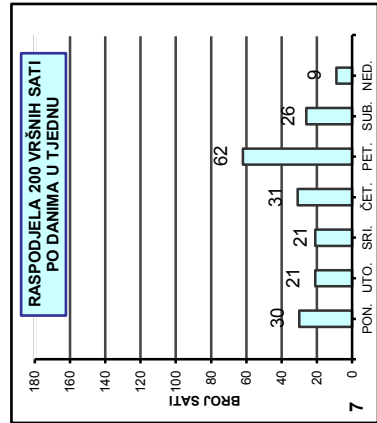
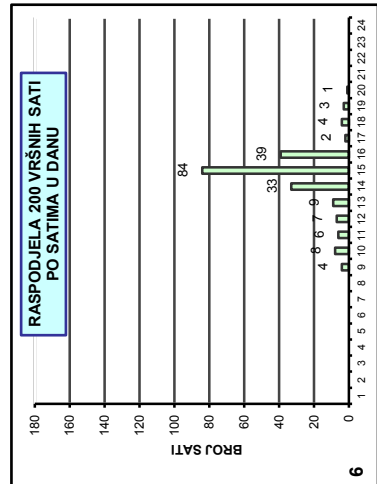
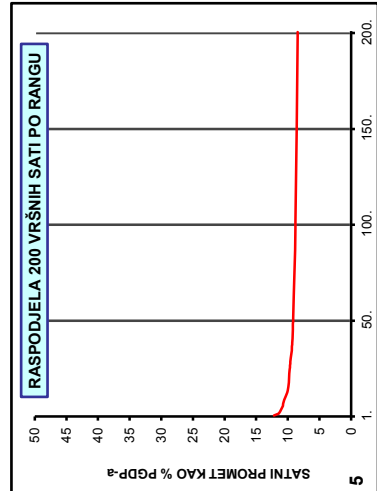
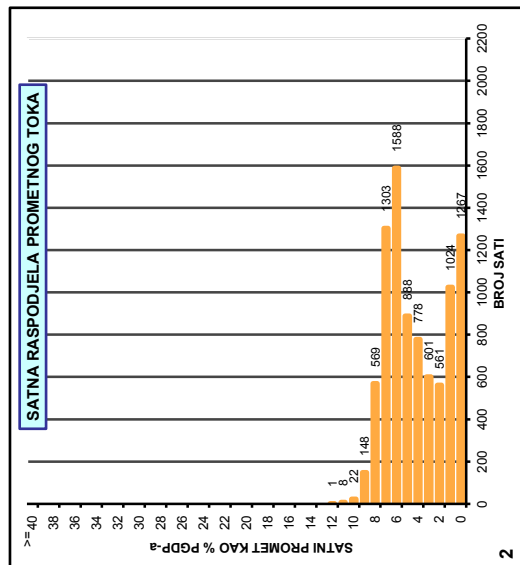
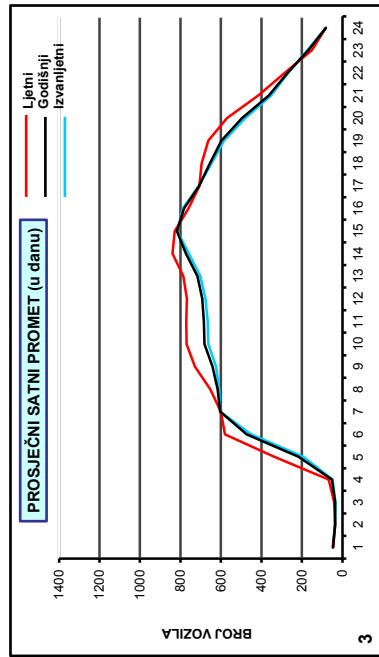
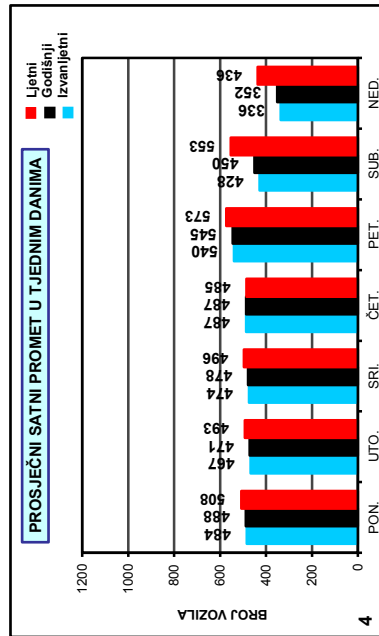
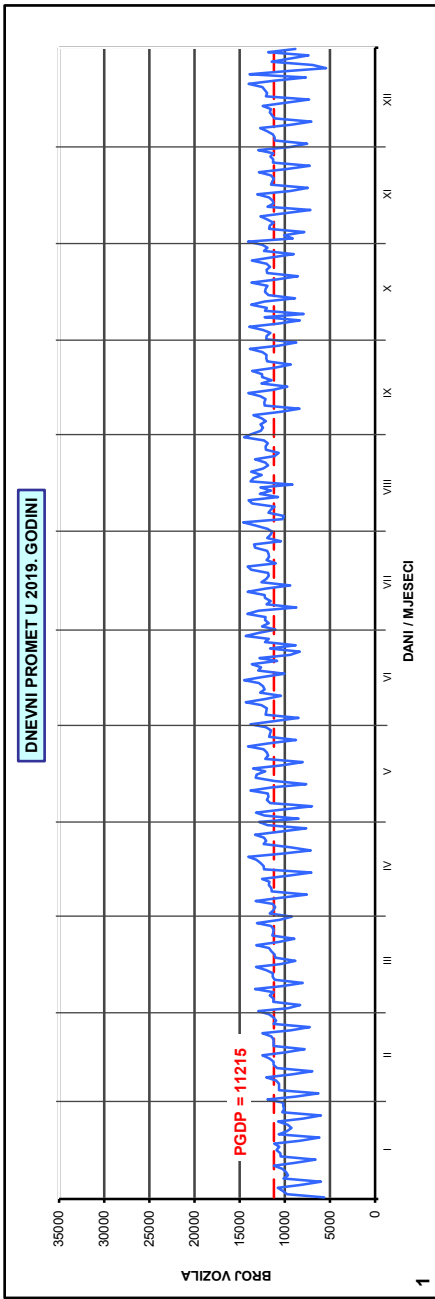
AB 3003, Duga Resa

Godina: 2019.

Broj ceste: D 3

Napomene:

- Ljetni promet: VII i VIII mjesec
- Izvanljetni promet: od I do VI i od IX do XII mjeseca
- Grafikon sadrži samo stvarno prikupljene podatke



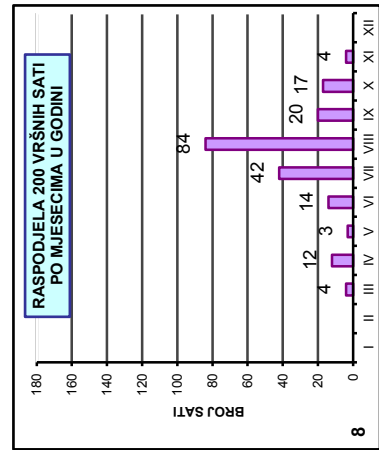
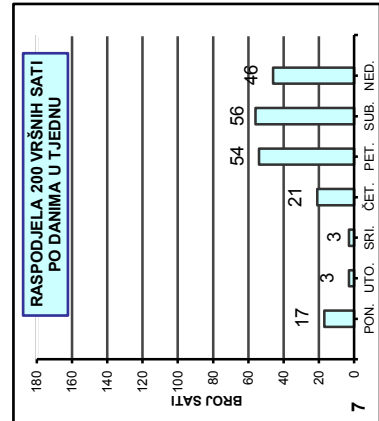
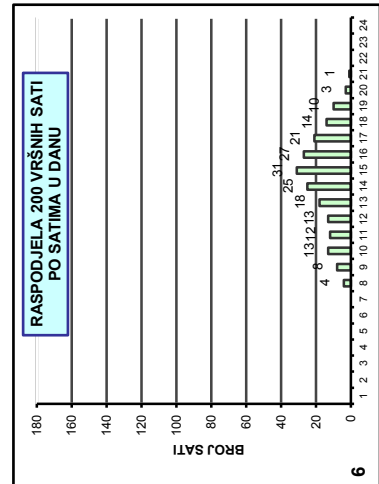
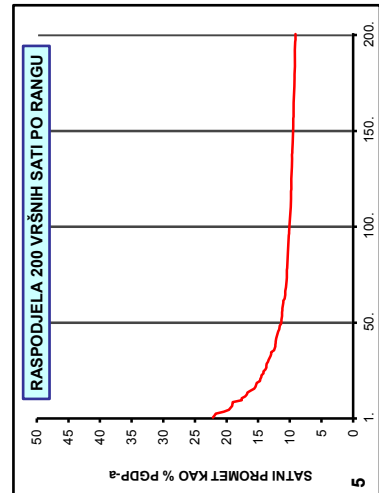
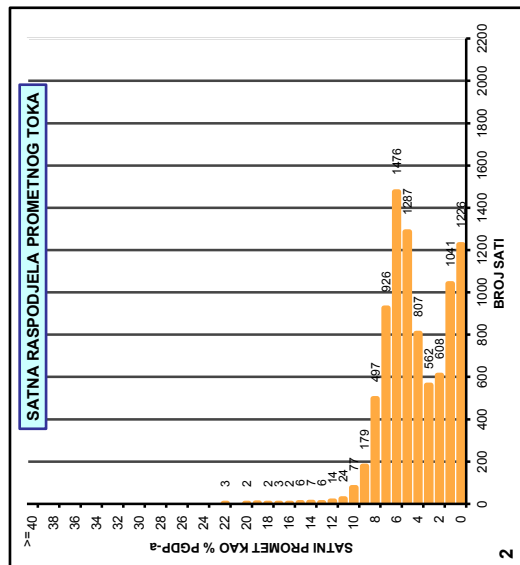
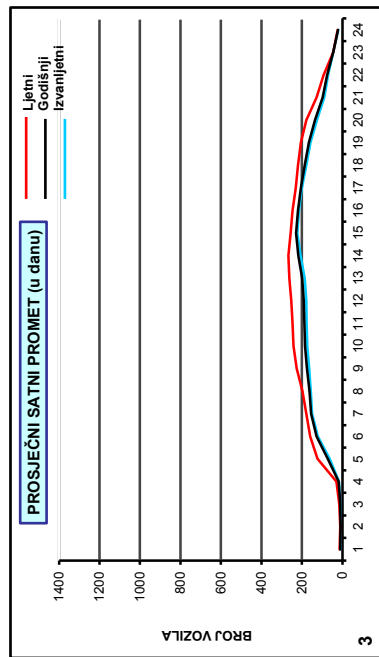
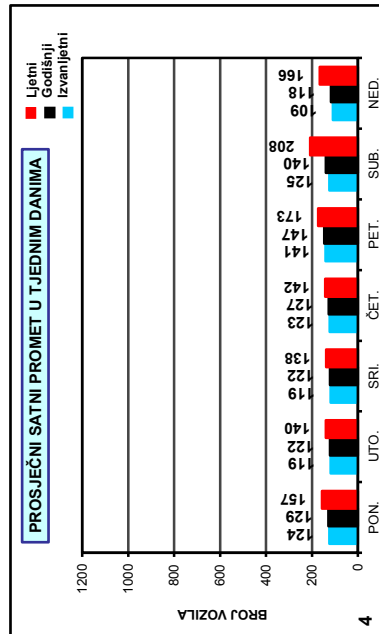
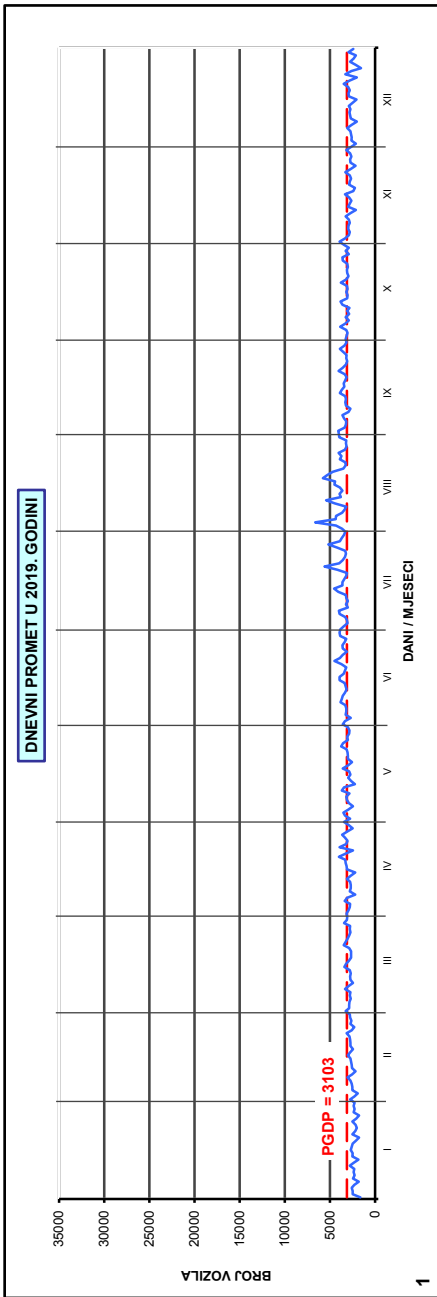
AB 3032, Lišnica

Godina: 2019.

Broj ceste: D 3

Napomene:

- Ljetni promet: VII i VIII mjesec
- Izvanljetni promet: od I do VI i od IX do XII mjeseca
- Grafikoni sadrže samo stvarno prikupljene podatke



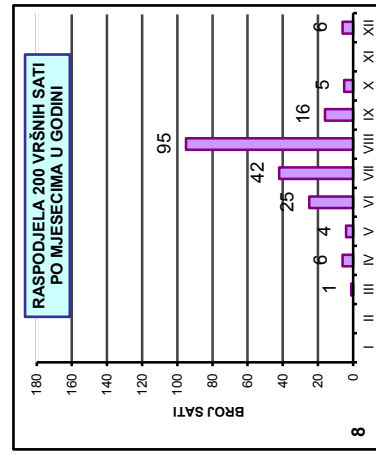
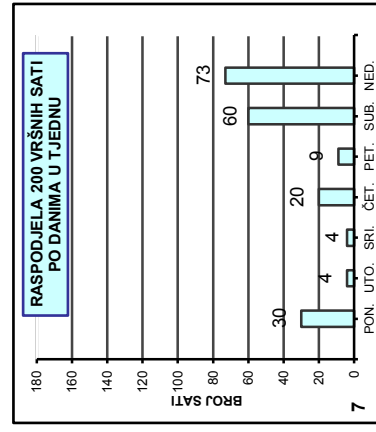
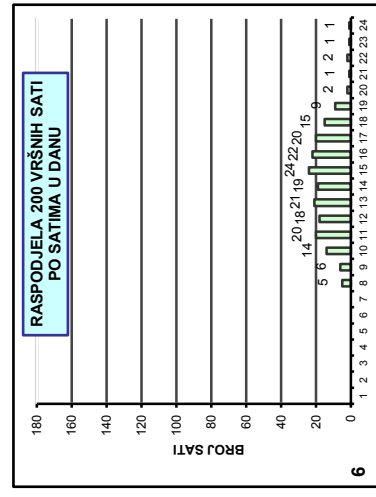
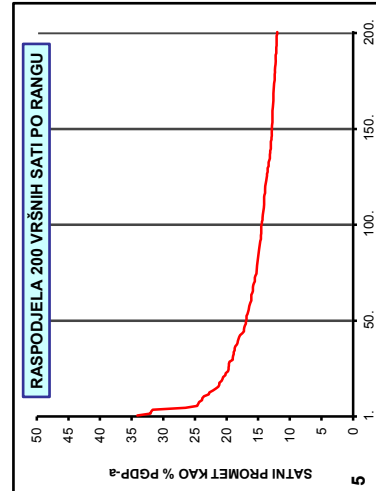
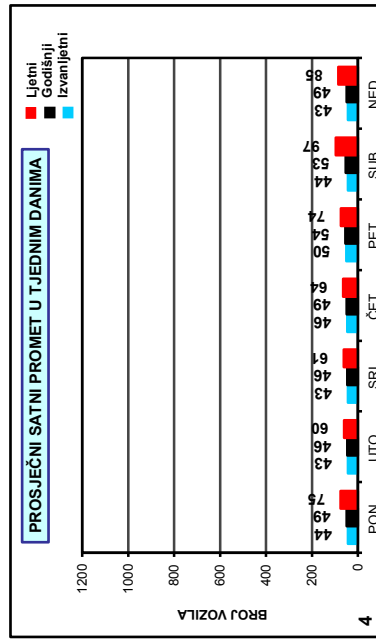
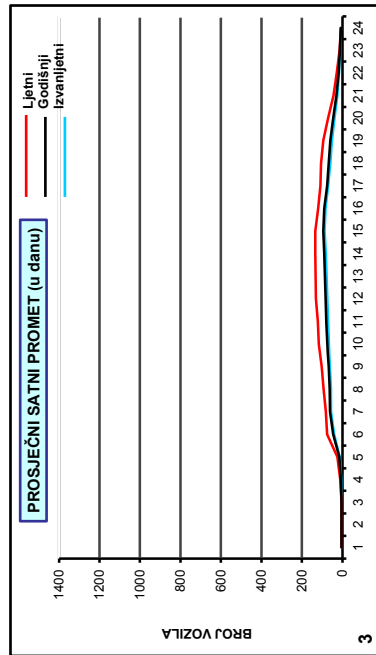
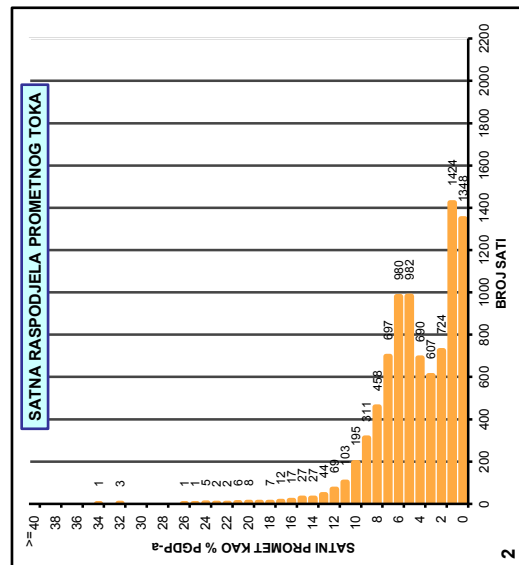
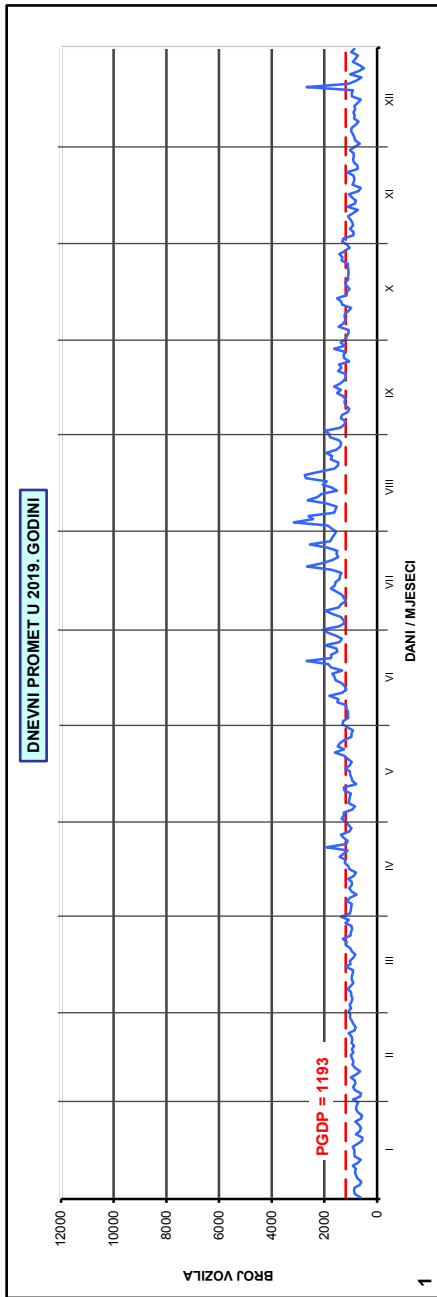
AB 3005, Vrbovsko

Godina: 2019.

Broj ceste: D 3

Napomene:

- Ljetni promet: VII i VIII mjesec
- Izvanljetni promet: od I do VI i od IX do XII mjeseca
- Grafikoni sadrže samo stvarno prikupljene podatke



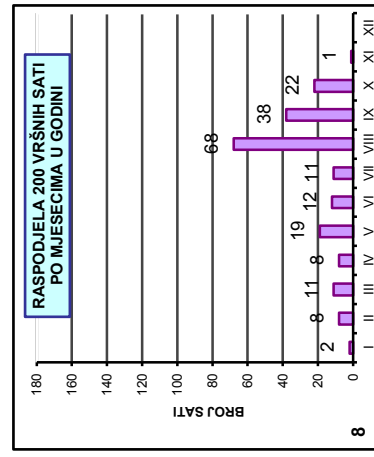
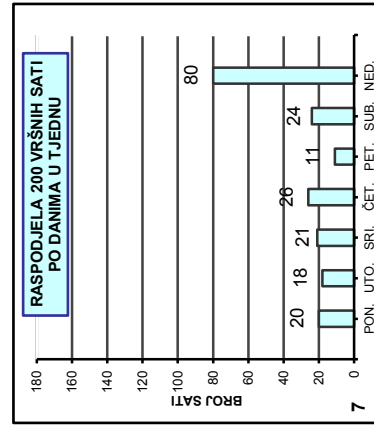
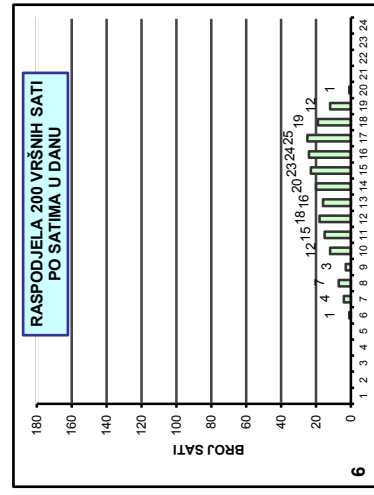
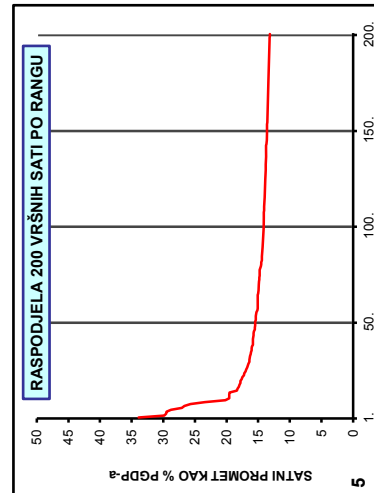
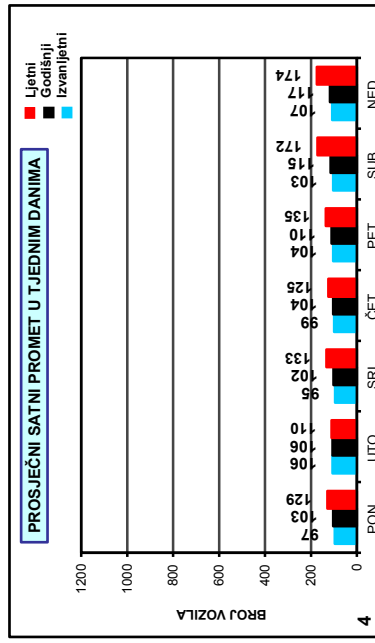
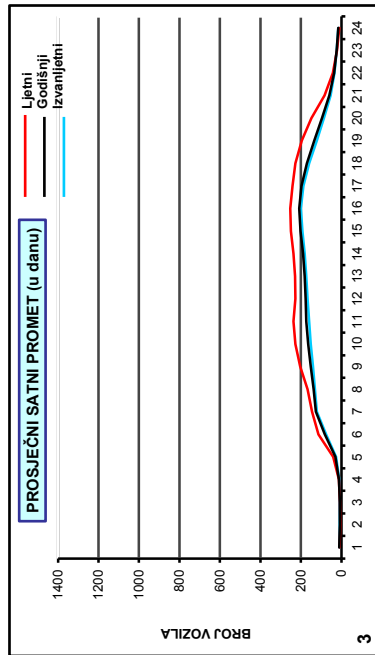
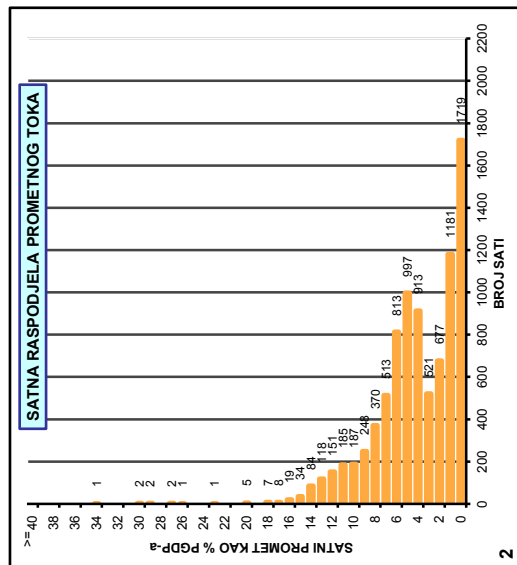
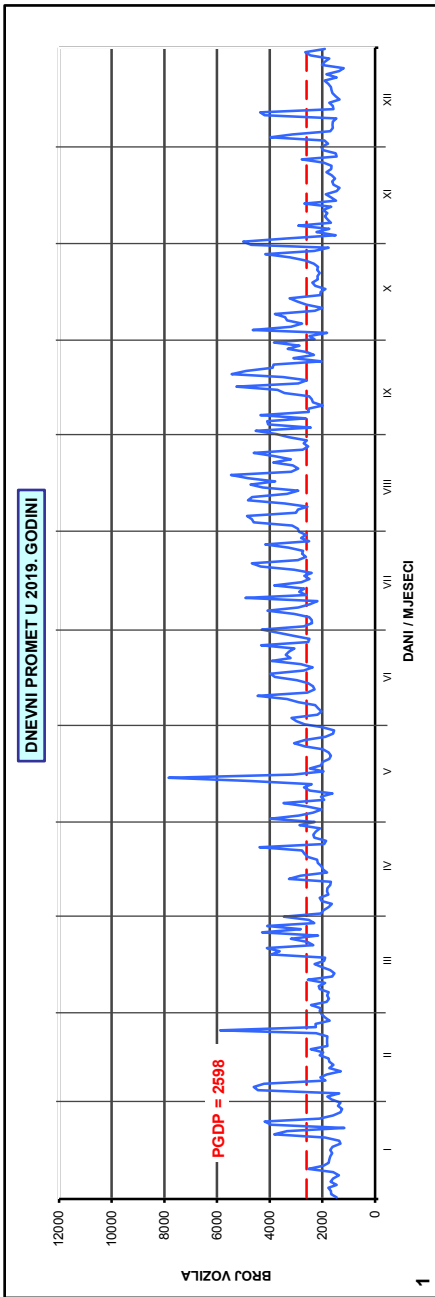
AB 2935, Gornje Jelenje

Godina: 2019.

Broj ceste: D 3

Napomene:

- Ljetni promet: VII i VIII mjesec
- Izvanljetni promet: od I do VI i od IX do XII mjeseca
- Grafikoni sadrže samo stvarno prikupljene podatke



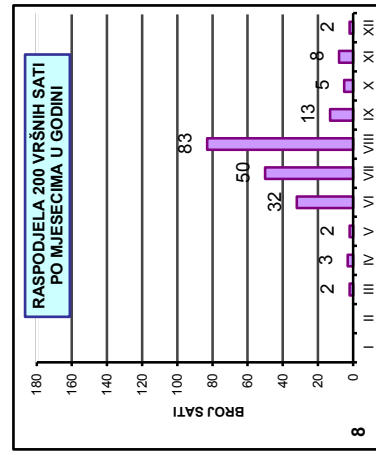
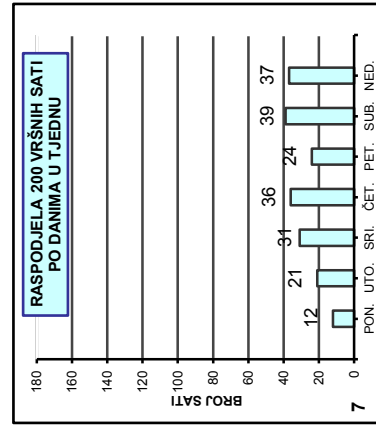
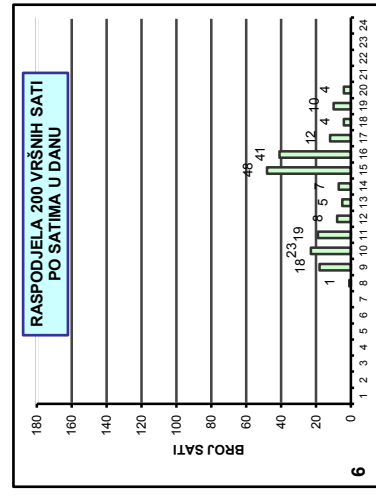
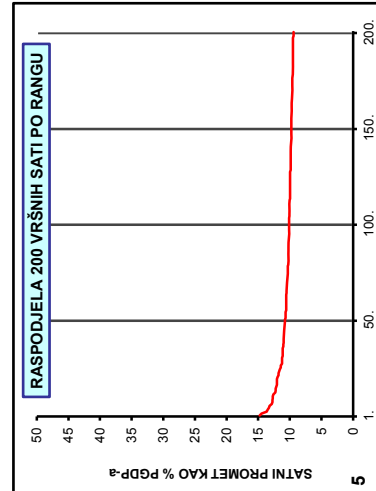
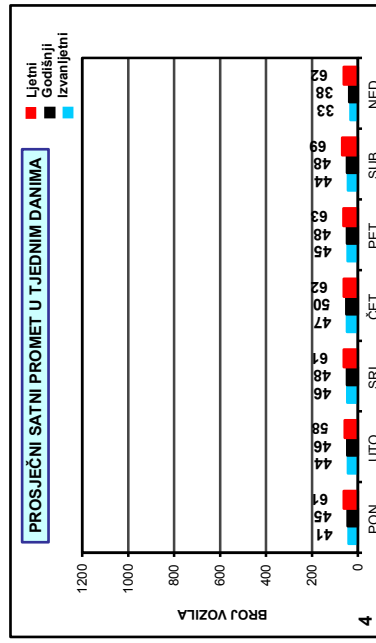
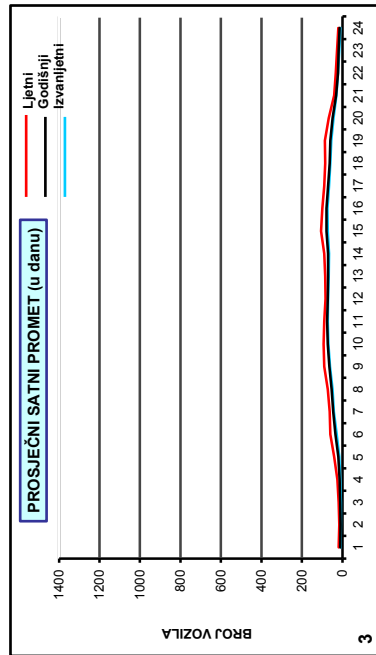
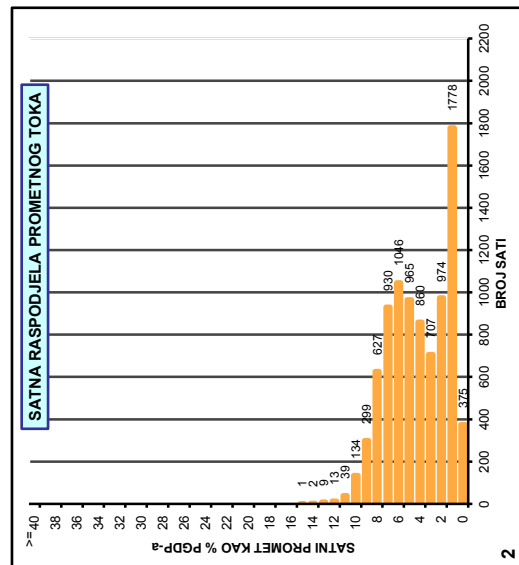
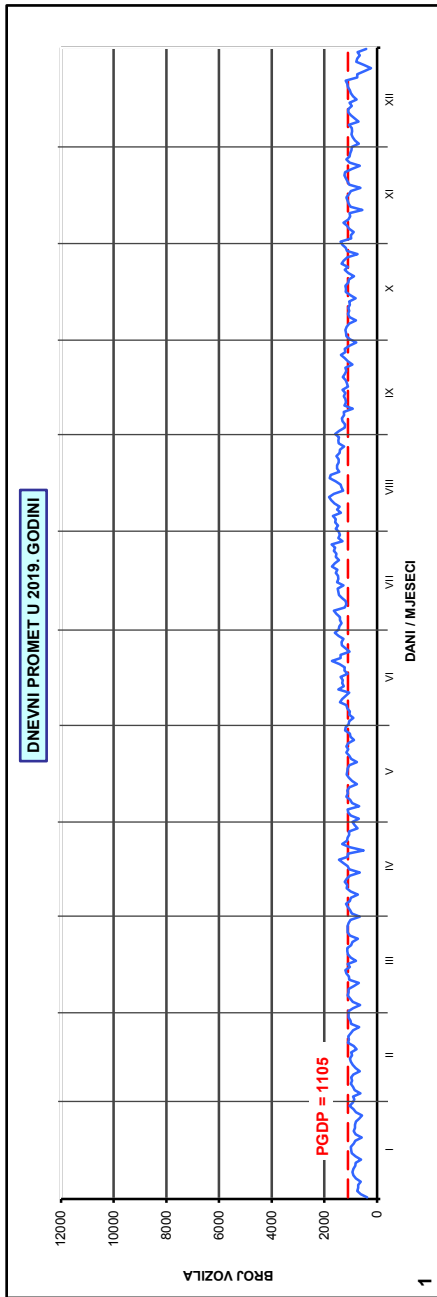
AB 2202, Terezino Polje

Godina: 2019.

Broj ceste: D 5

Napomene:

- Ljetni promet: VII i VIII mjesec
- Izvanljetni promet: od I do VI i od IX do XII mjeseca
- Grafikoni sadrže samo stvarno prikupljene podatke



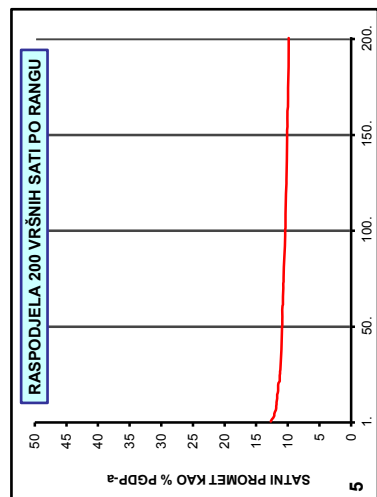
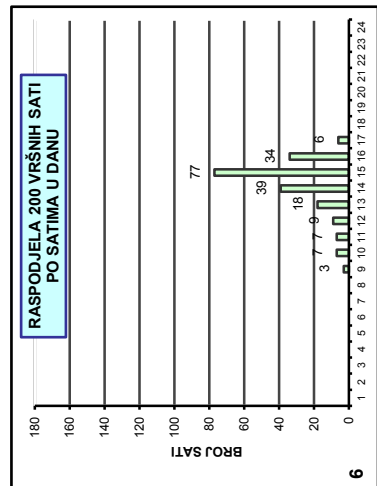
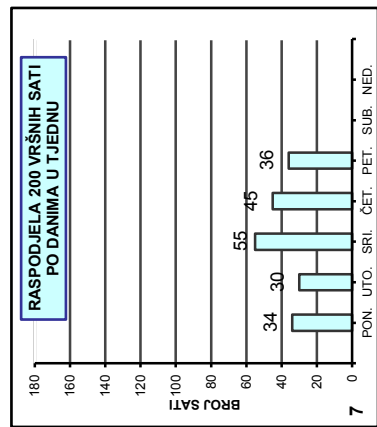
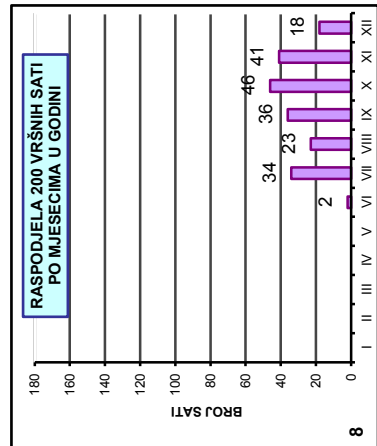
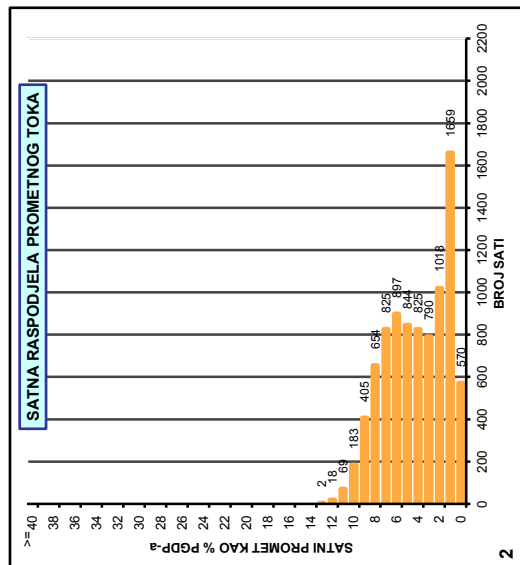
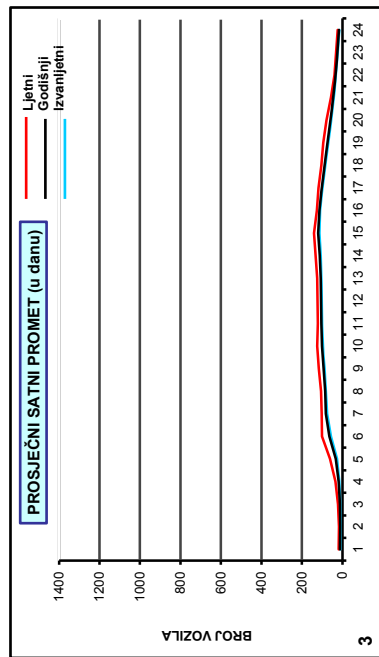
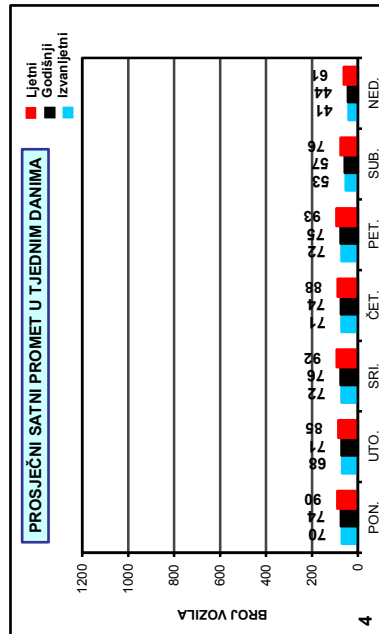
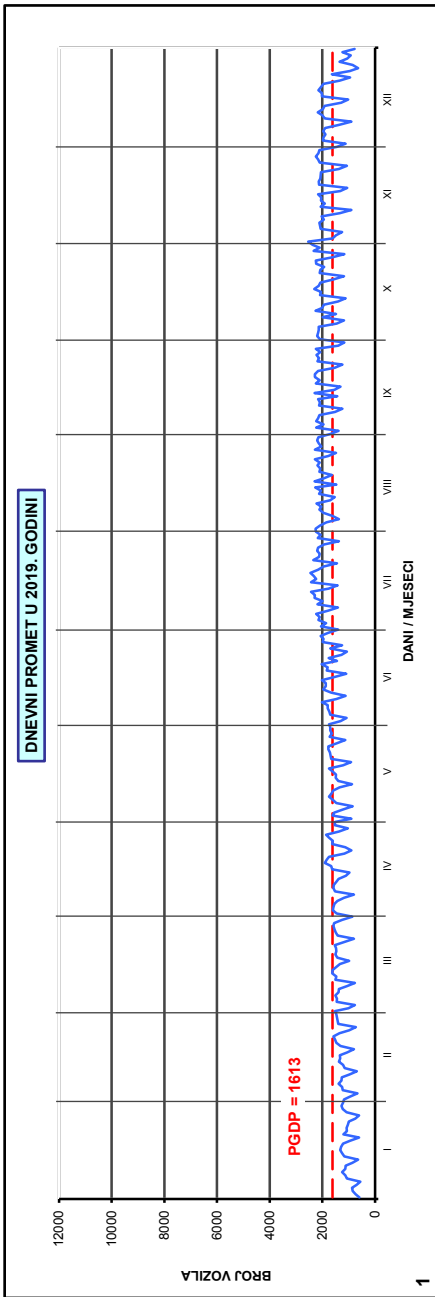
AB 2214, Virovitica obilaz. sj.

Godina: 2019.

Broj ceste: D 5

Napomene:

- Ljetni promet: VII i VIII mjesec
- Izvanljetni promet: od I do VI i od IX do XII mjeseca
- Grafikoni sadrže samo stvarno prikupljene podatke



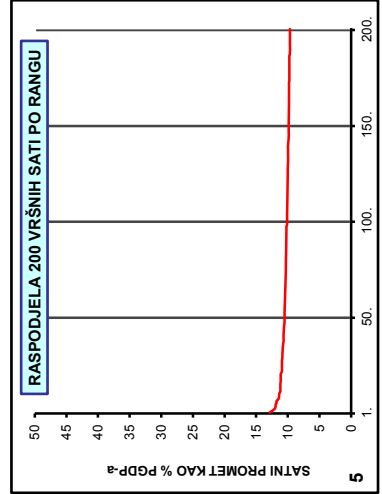
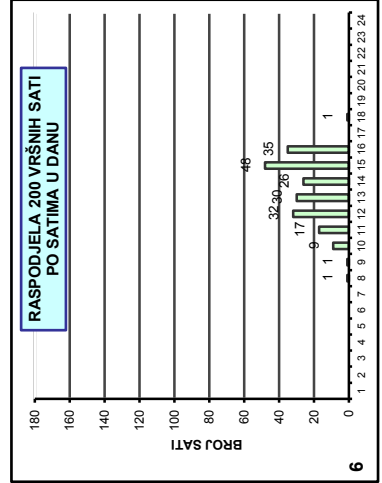
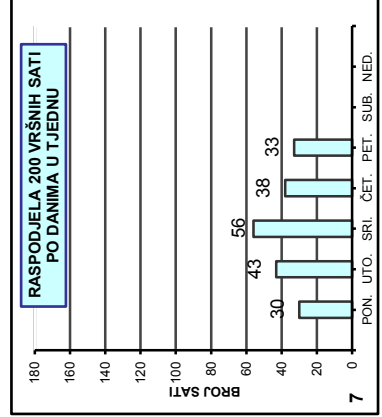
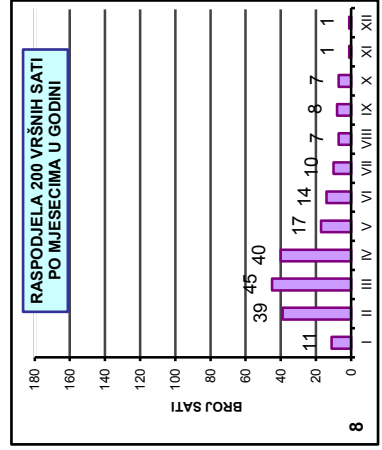
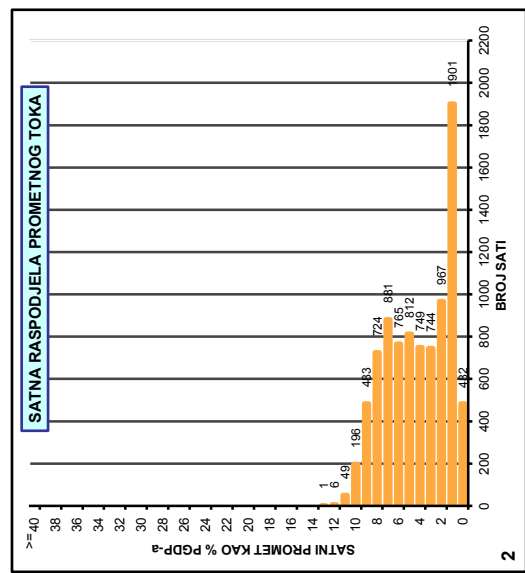
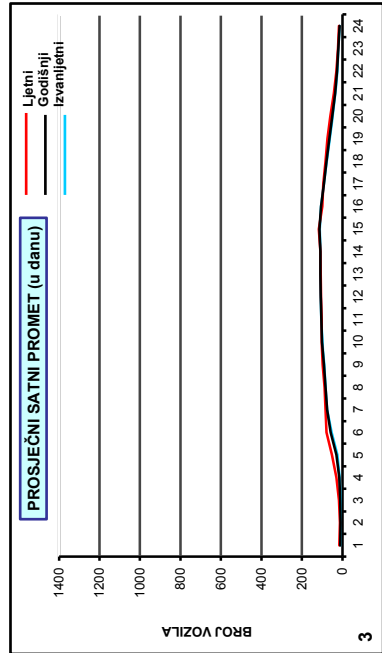
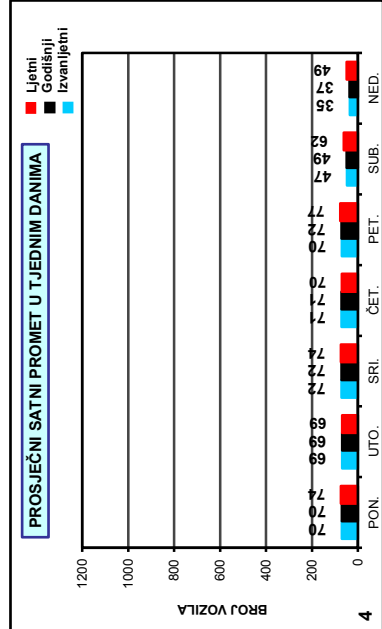
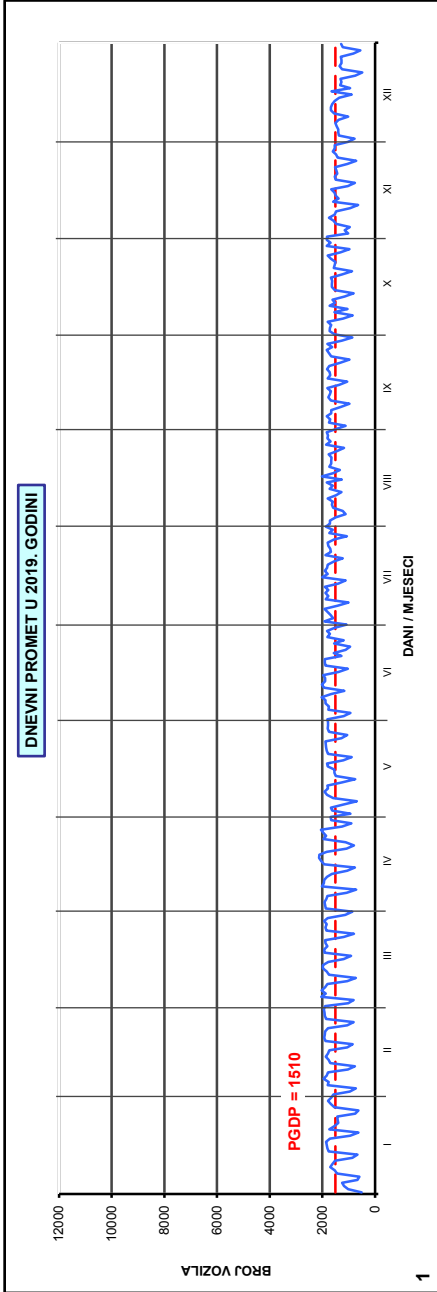
AB 2215, Virovitica obilaz. jug

Godina: 2019.

Broj ceste: D 5

Napomene:

- Ljetni promet: VII i VIII mjesec
- Izvanljetni promet: od I do VI i od IX do XII mjeseca
- Grafikoni sadrže samo stvarno prikupljene podatke



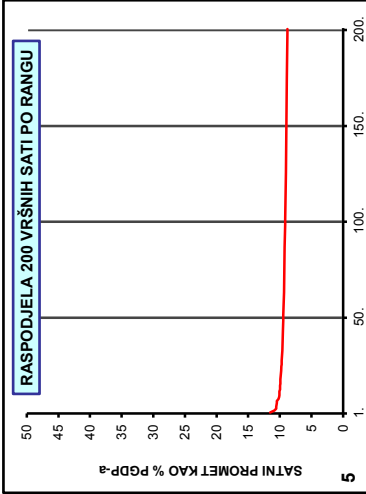
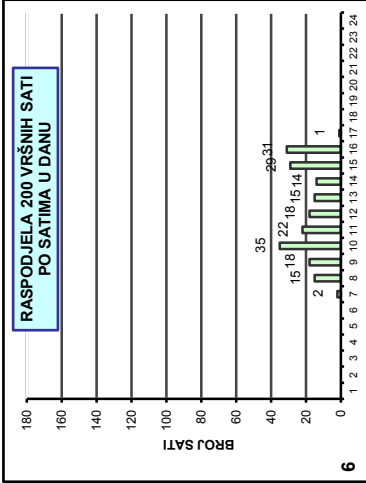
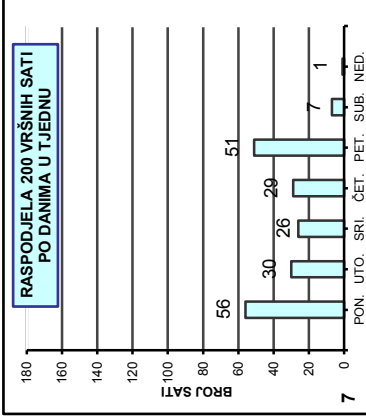
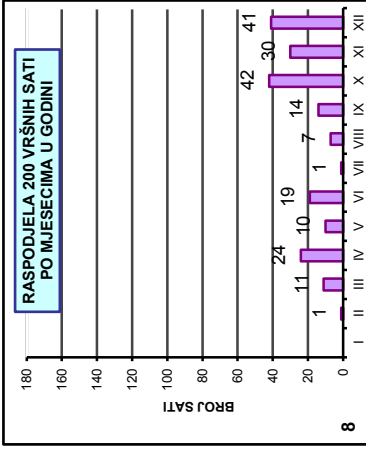
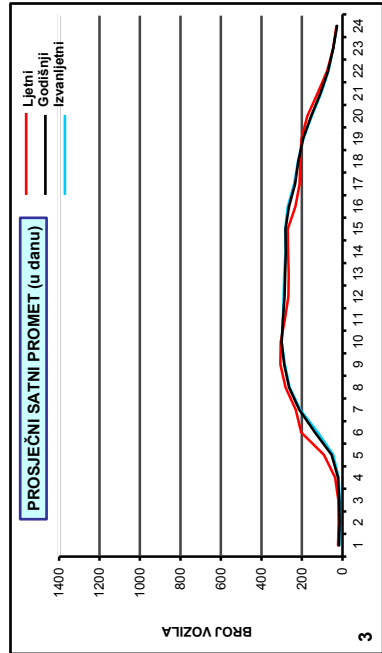
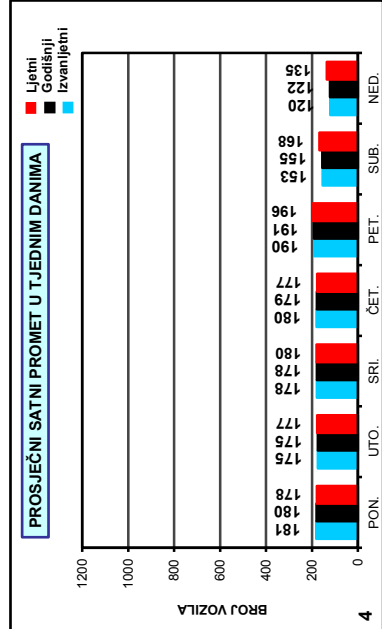
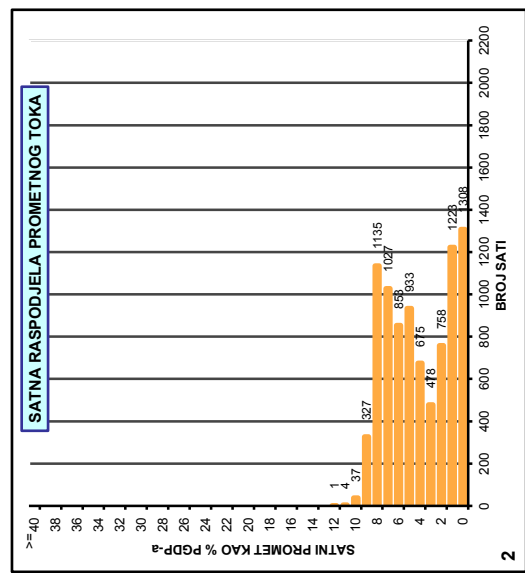
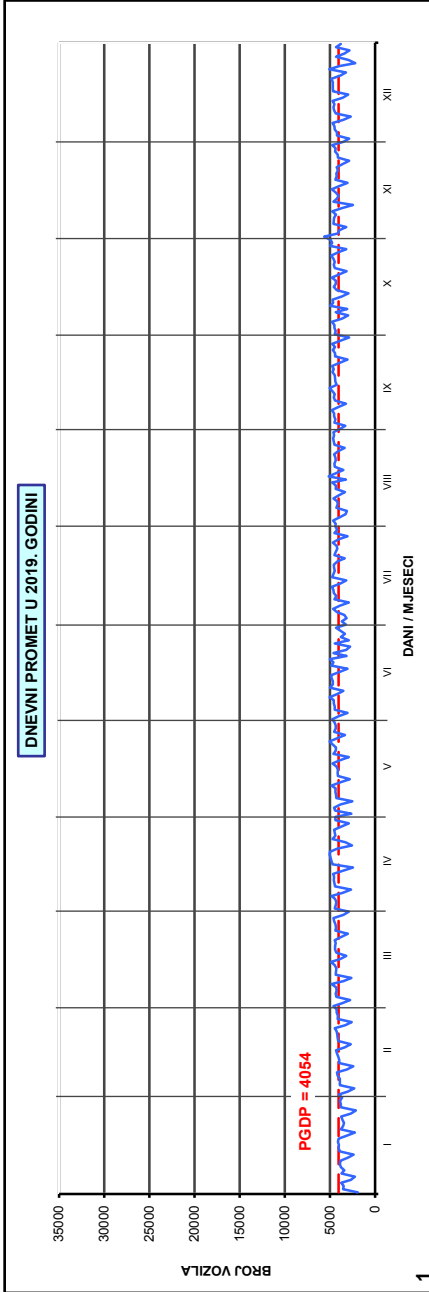
AB 2205, Grubišno Polje

Godina: 2019.

Broj ceste: D 5

Napomene:

- Ljetni promet: VII i VIII mjesec
- Izvanljetni promet: od I do VI i od IX do XII mjeseca
- Grafikonu sadrže samo stvarno prikupljene podatke



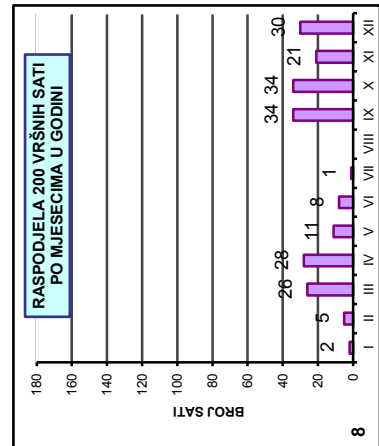
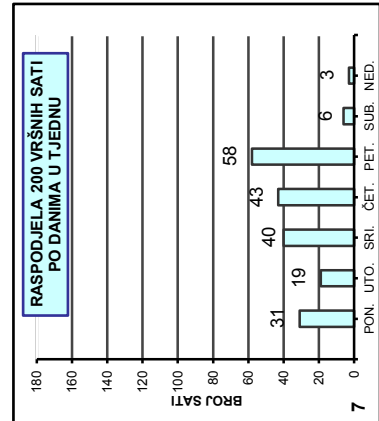
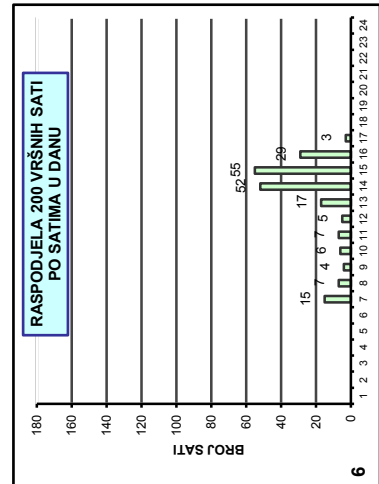
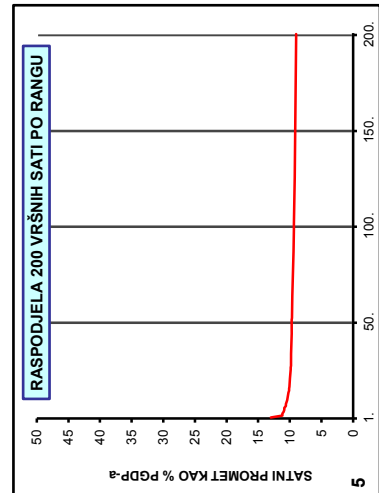
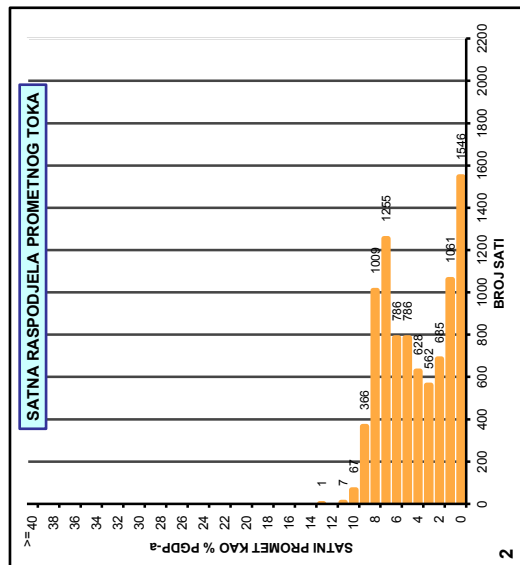
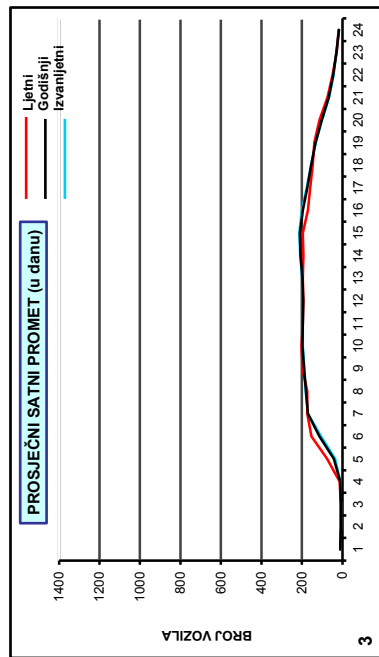
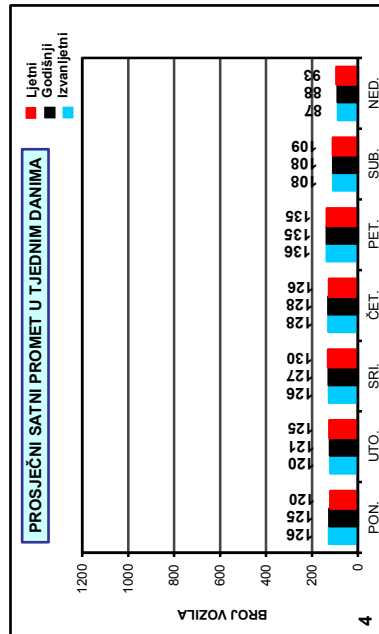
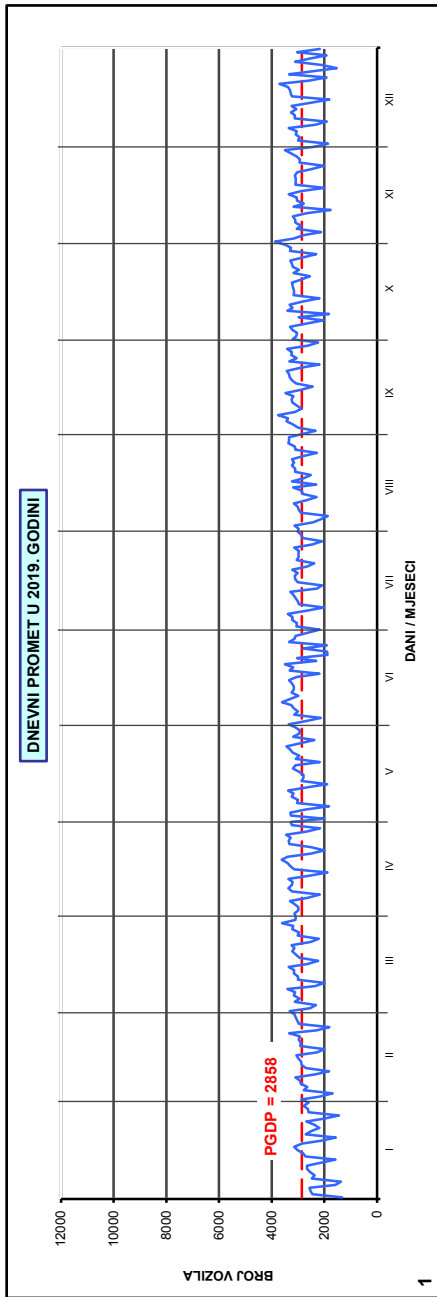
AB 2206, Končanica - zapad

Godina: 2019.

Broj ceste: D 5

Napomene:

- Ljetni promet: VII i VIII mjesec
- Izvanljetni promet: od I do VI i od IX do XII mjeseca
- Grafikon sadrže samo stvarno prikupljene podatke



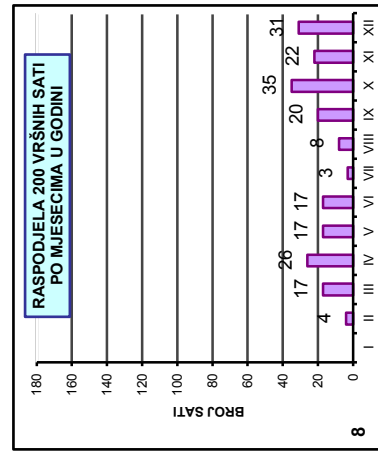
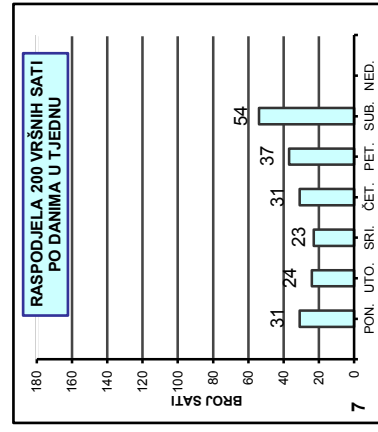
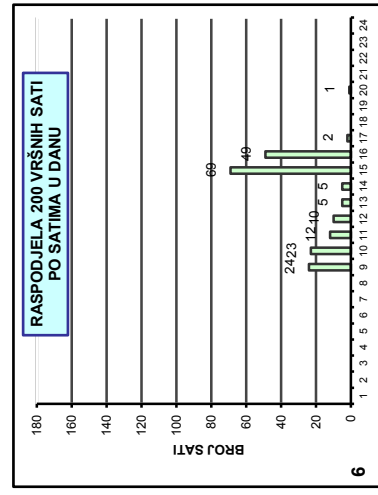
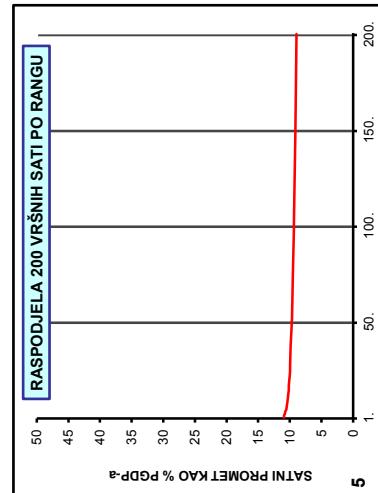
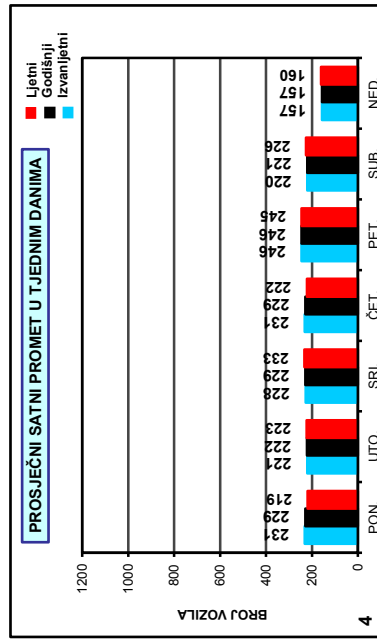
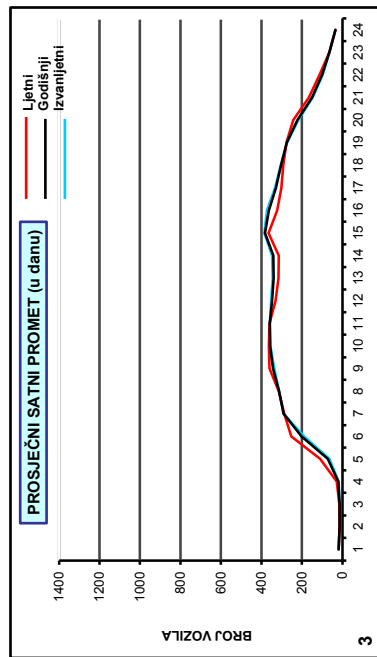
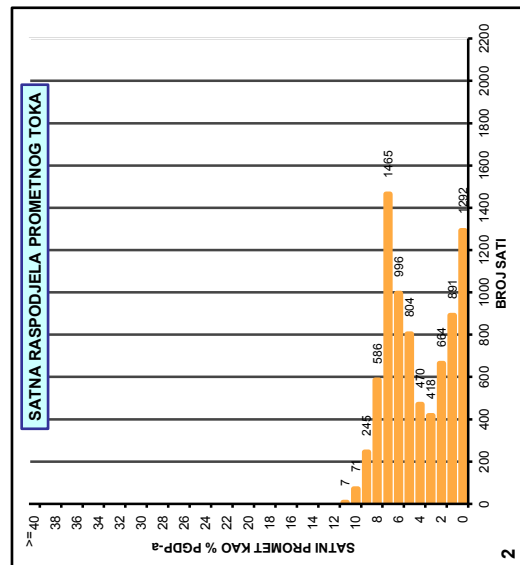
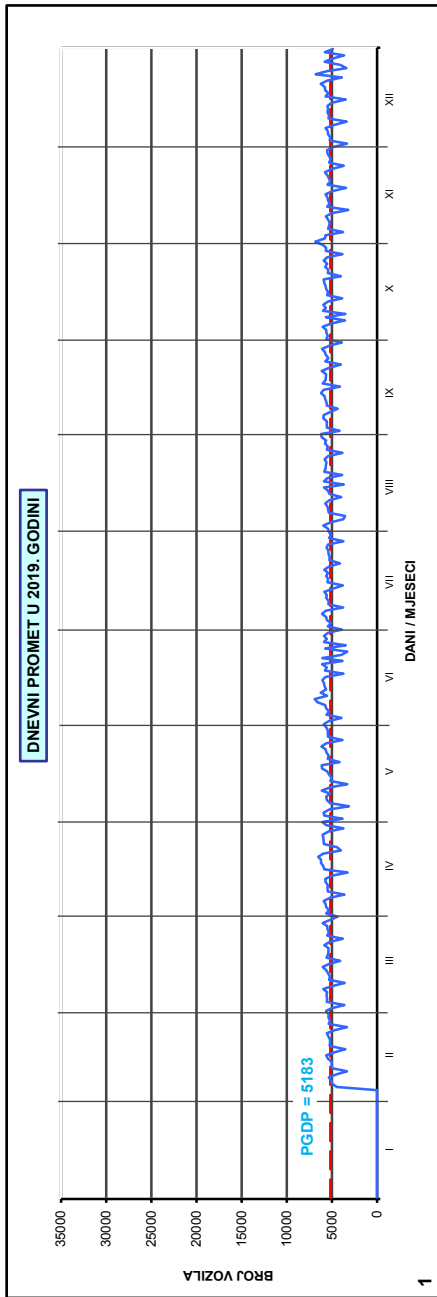
AB 2230, Doljani

Godina: 2019.

Broj ceste: D 5

Napomene:

- Ljetni promet: VII i VIII mjesec
- Izvanljetni promet: od I do VI i od IX do XII mjeseca
- Grafikoni sadrže samo stvarno prikupljene podatke



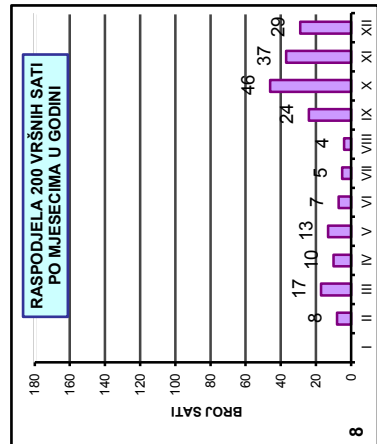
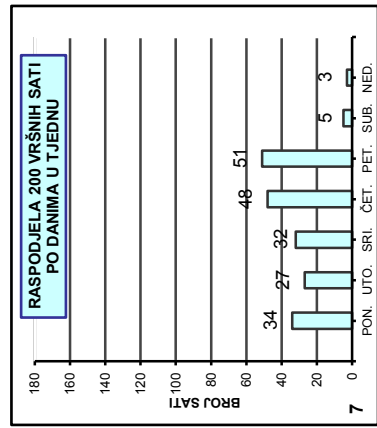
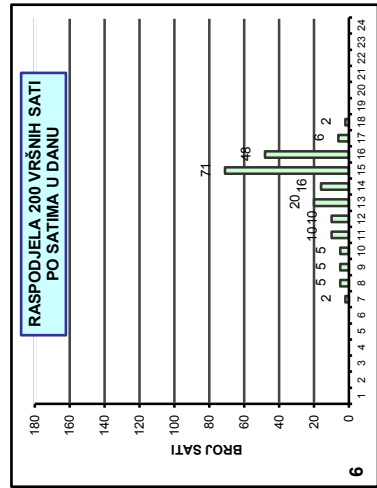
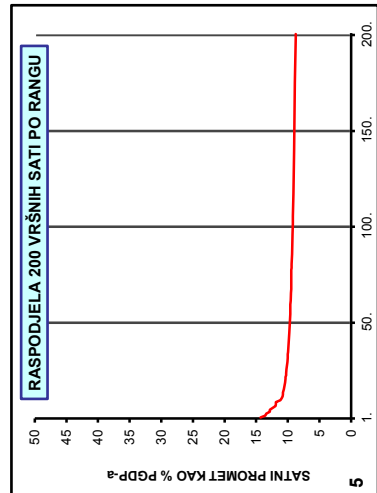
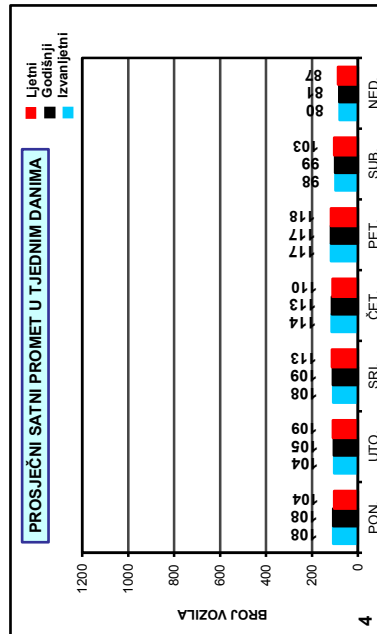
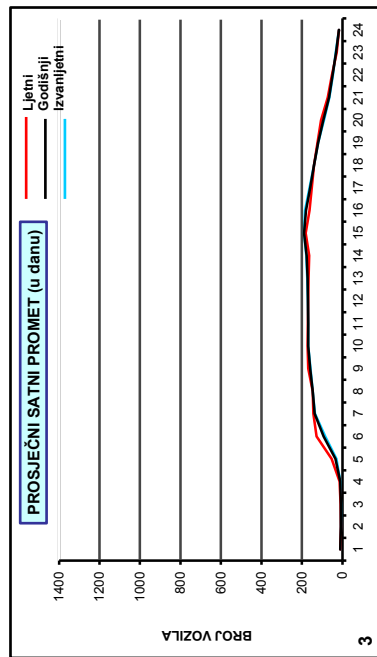
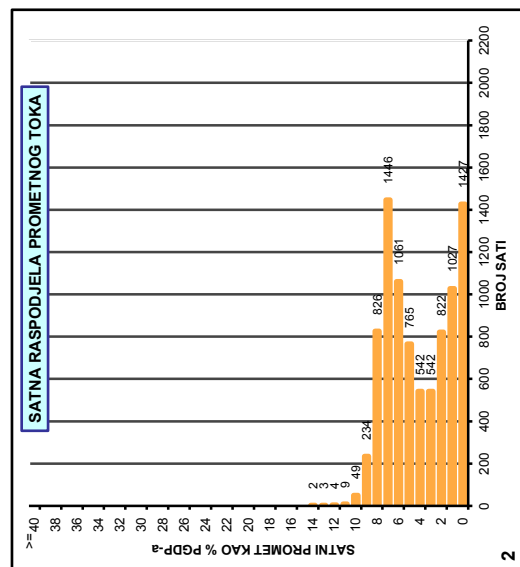
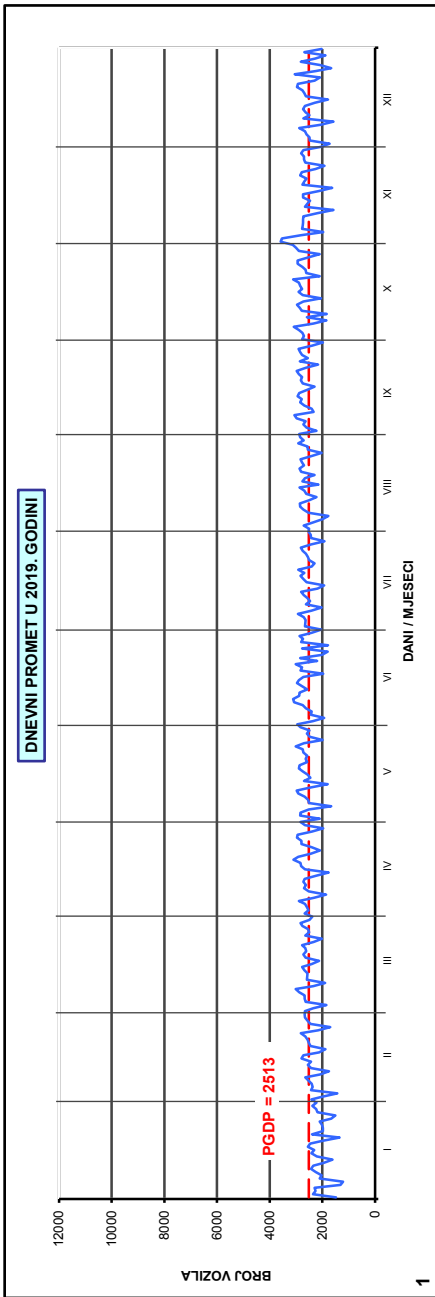
AB 2213, Badljeвина

Godina: 2019.

Broj ceste: D 5

Napomene:

- Ljetni promet: VII i VIII mjesec
- Izvanljetni promet: od I do VI i od IX do XII mjeseca
- Grafikon sadrže samo stvarno prikupljene podatke



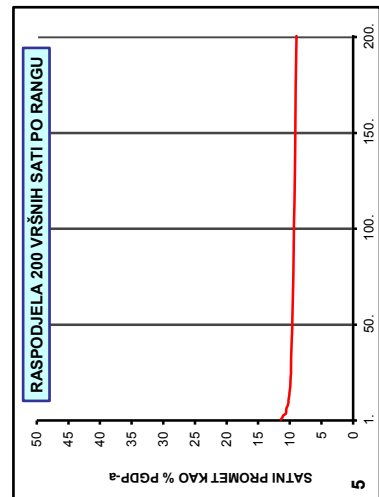
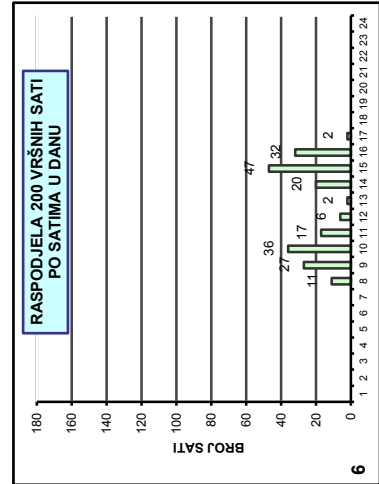
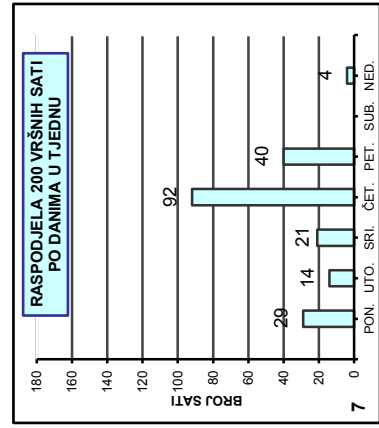
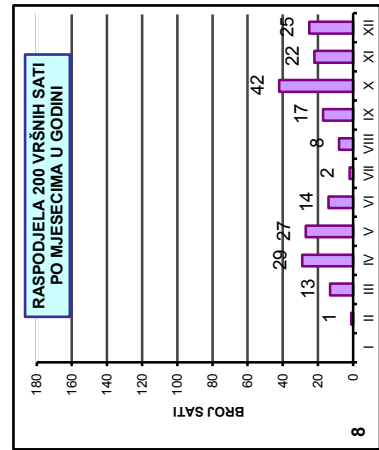
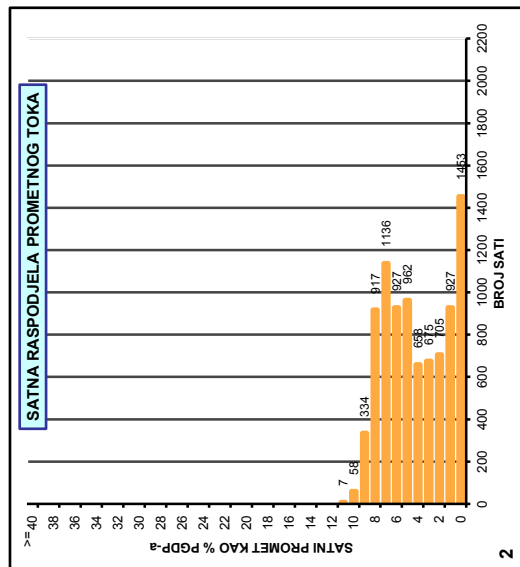
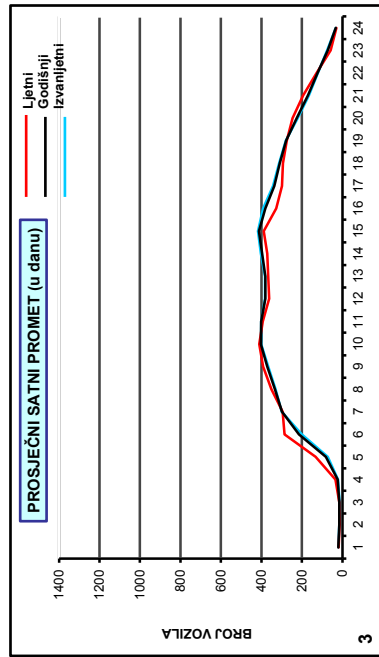
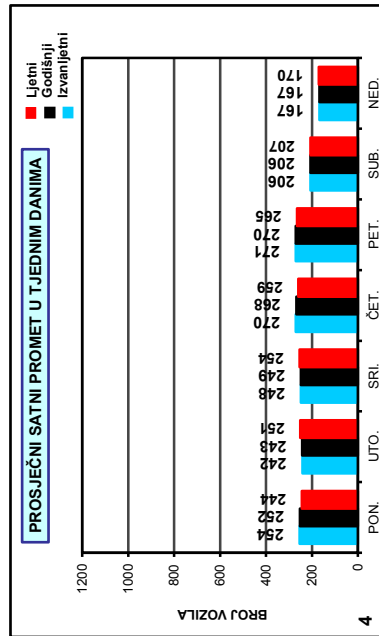
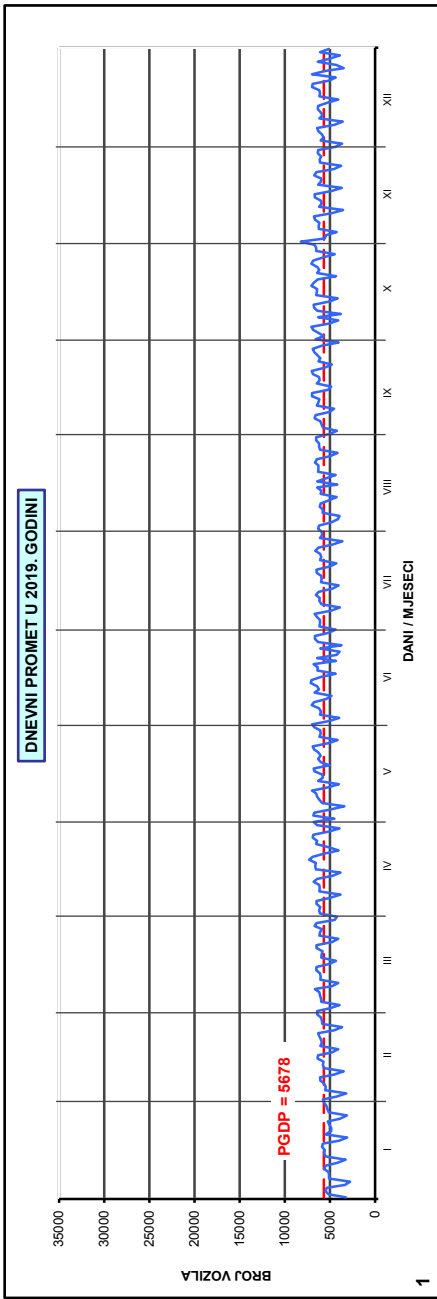
AB 3411, Filipovac

Godina: 2019.

Broj ceste: D 5

Napomene:

- Ljetni promet: VII i VIII mjesec
- Izvanljetni promet: od I do VI i od IX do XII mjeseca
- Grafikonu sadrže samo stvarno prikupljene podatke



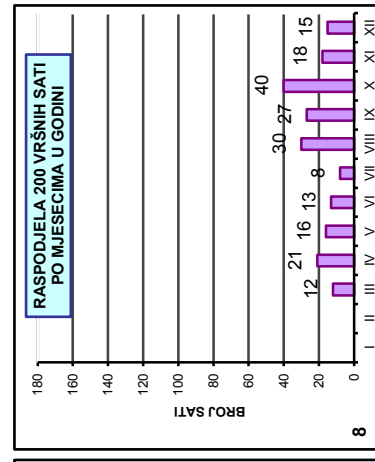
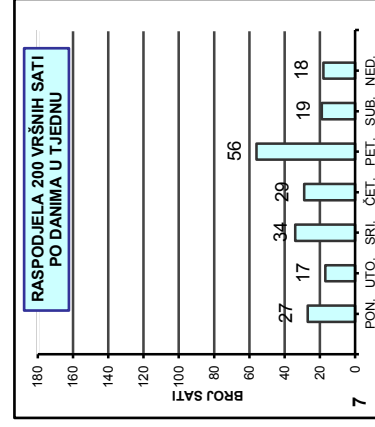
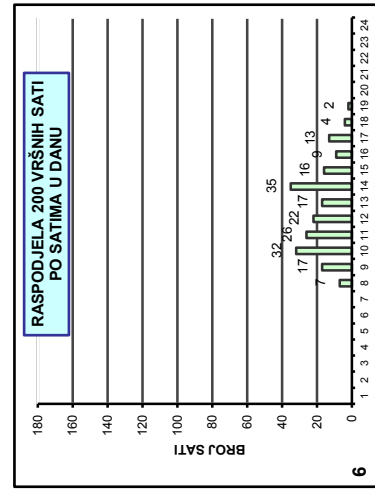
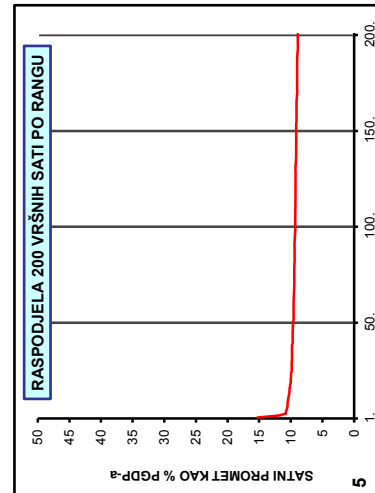
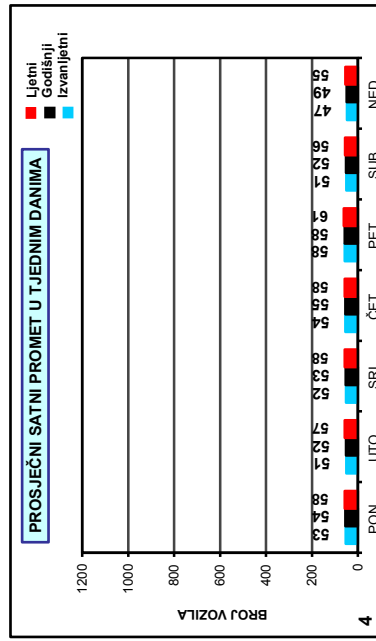
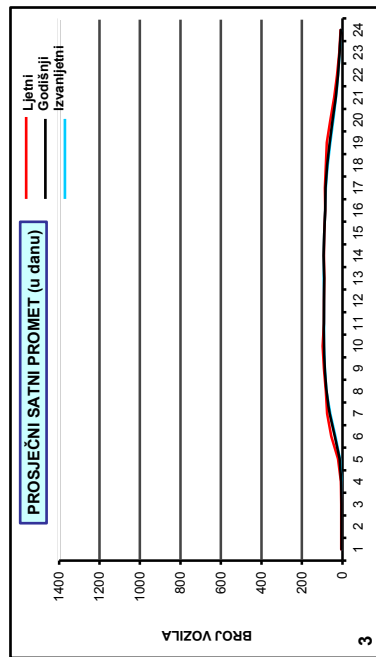
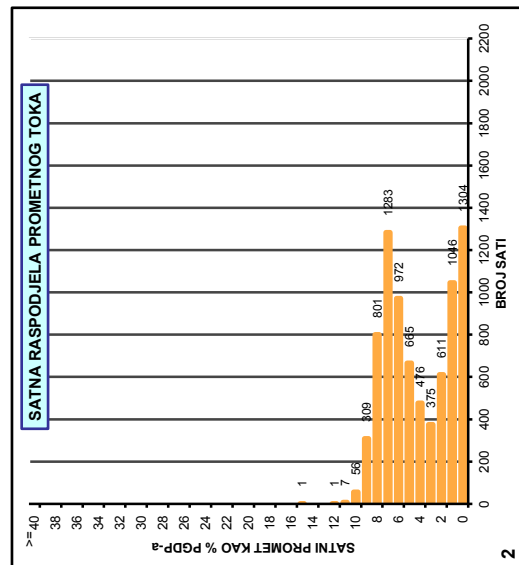
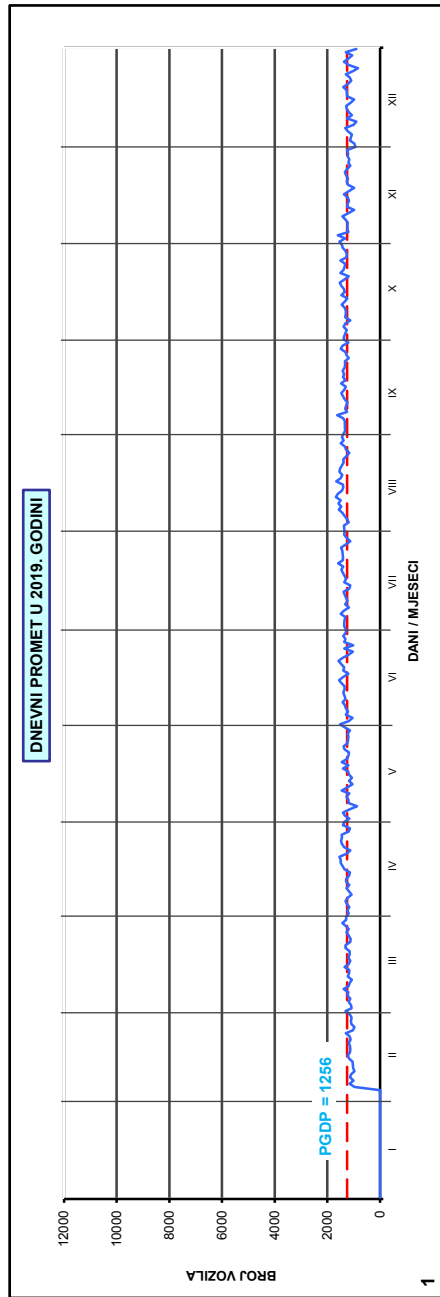
AB 3406, Caga

Godina: 2019.

Broj ceste: D 5

Napomene:

- Ljetni promet: VII i VIII mjesec
- Izvanljetni promet: od I do VI i od IX do XII mjeseca
- Grafikoni sadrže samo stvarno prikupljene podatke



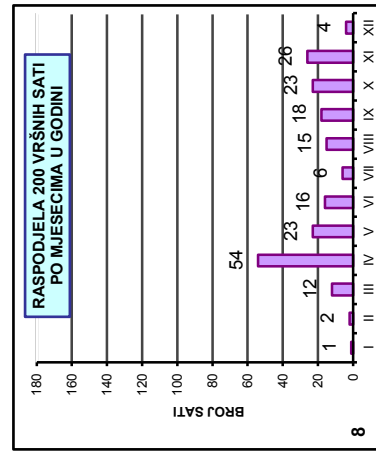
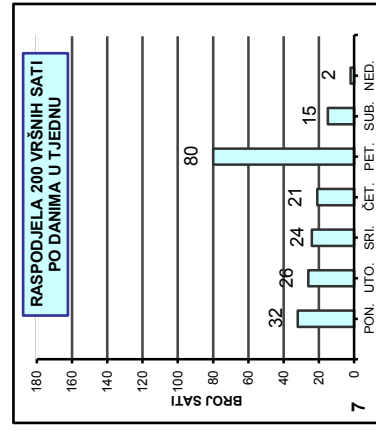
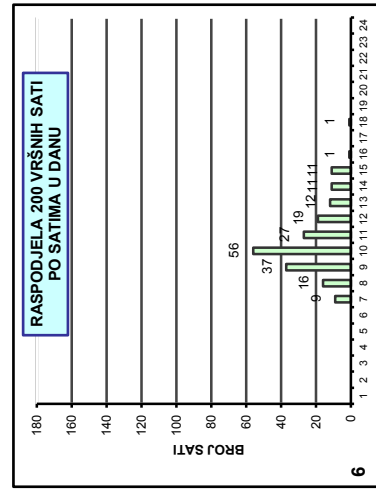
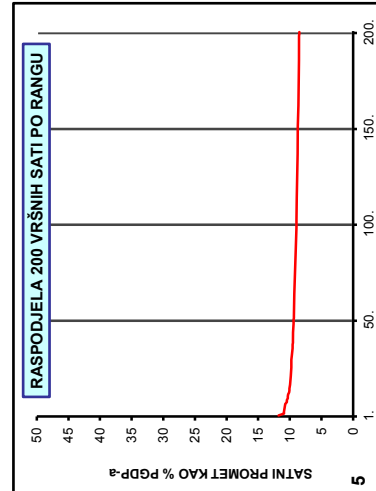
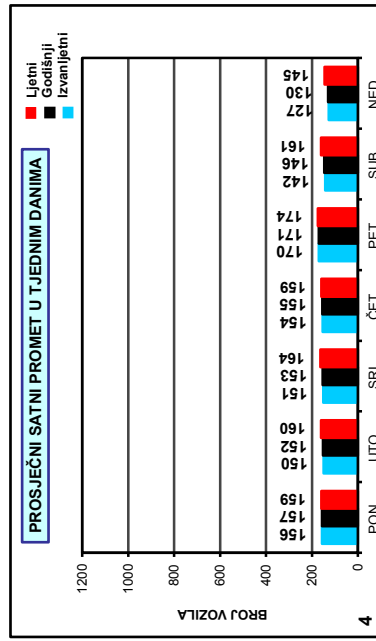
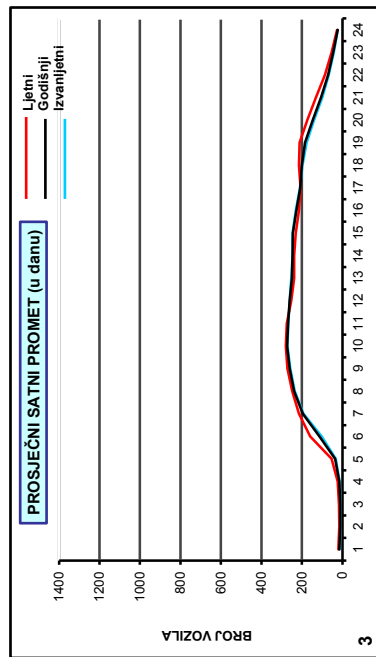
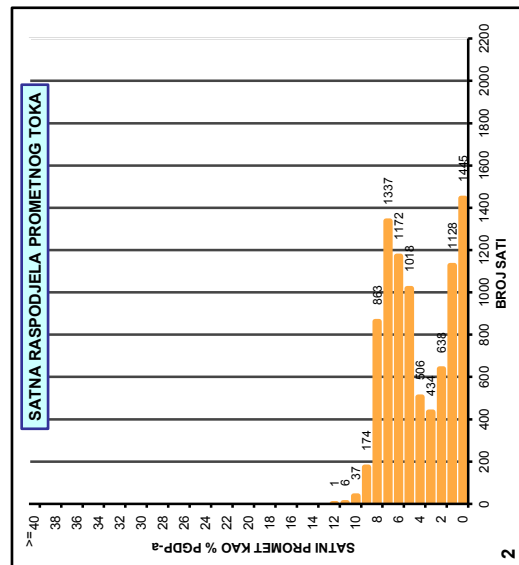
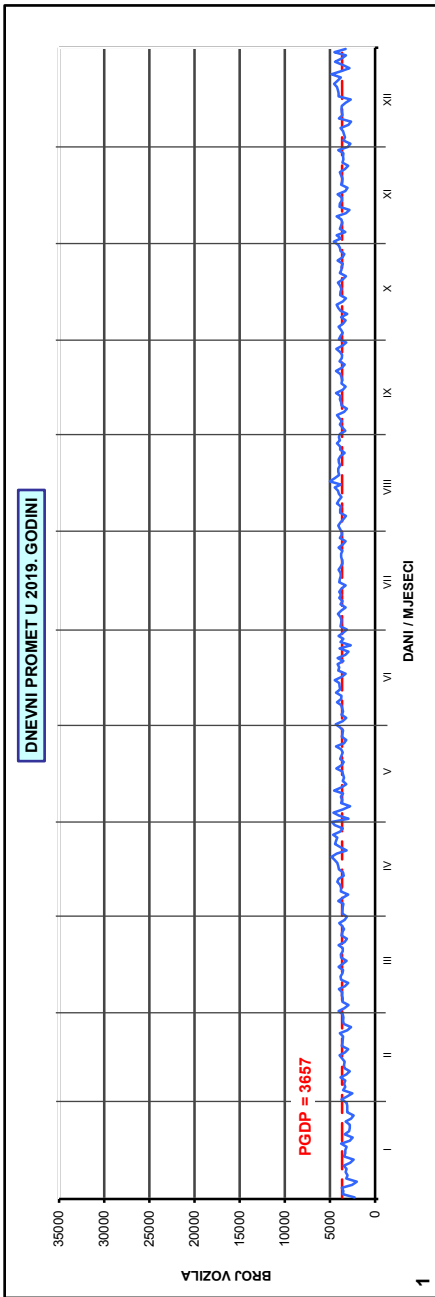
AB 3412, Okučani

Godina: 2019.

Broj ceste: D 5

Napomene:

- Ljetni promet: VII i VIII mjesec
- Izvanljetni promet: od I do VI i od IX do XII mjeseca
- Grafikonu sadrže samo stvarno prikupljene podatke



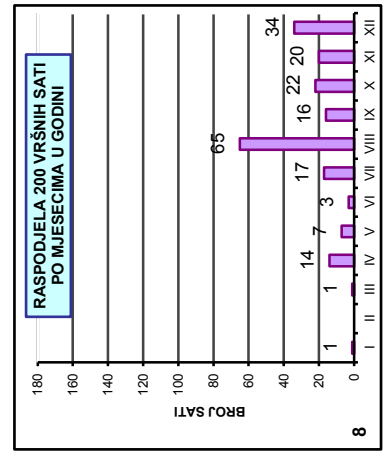
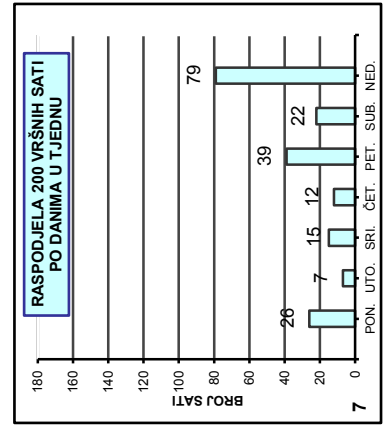
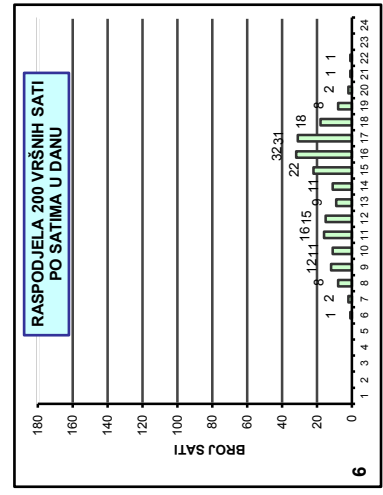
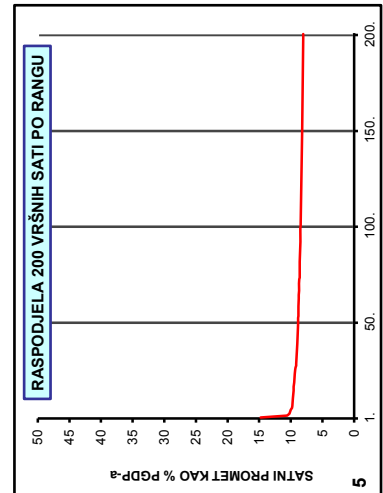
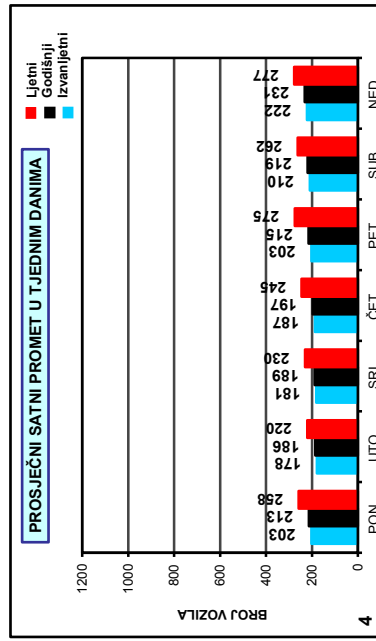
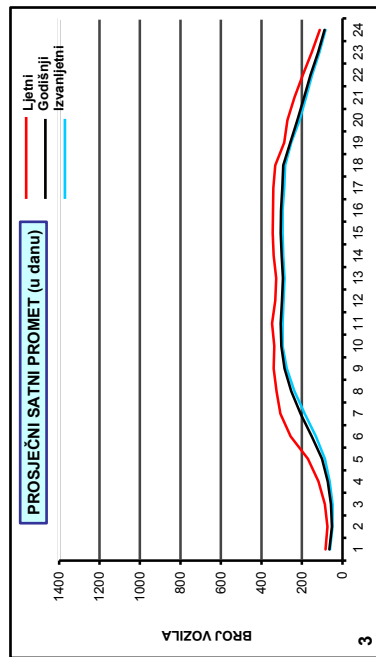
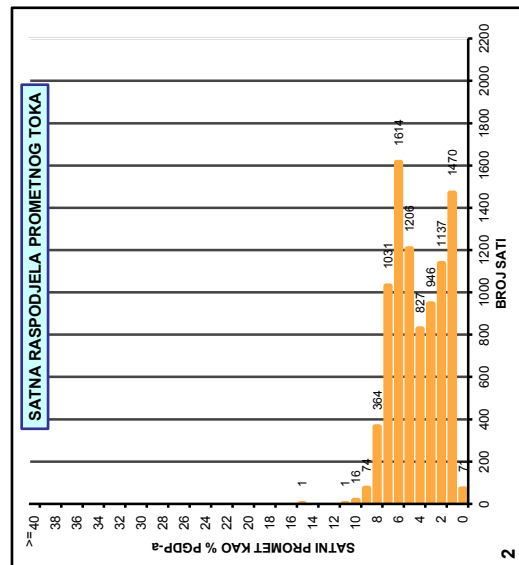
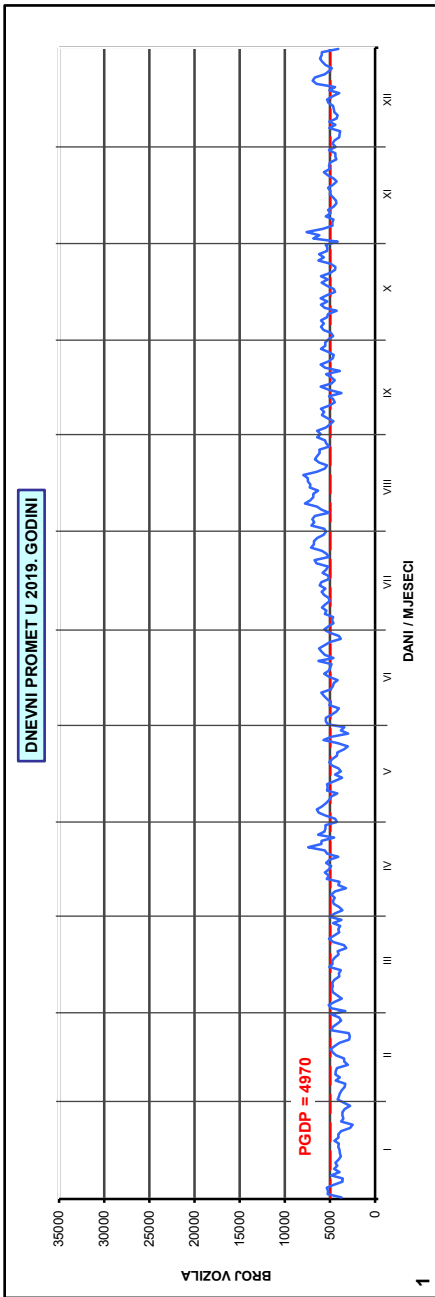
AB 3410, Stara Gradiška

Godina: 2019.

Broj ceste: D 5

Napomene:

- Ljetni promet: VII i VIII mjesec
- Izvanljetni promet: od I do VI i od IX do XII mjeseca
- Grafikoni sadrže samo stvarno prikupljene podatke



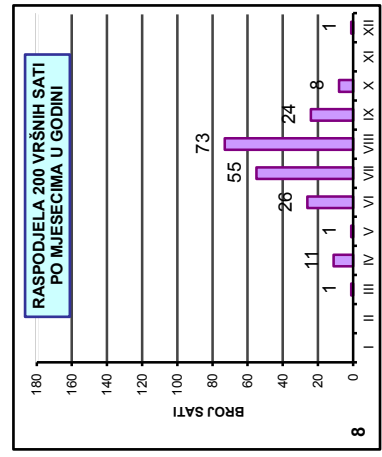
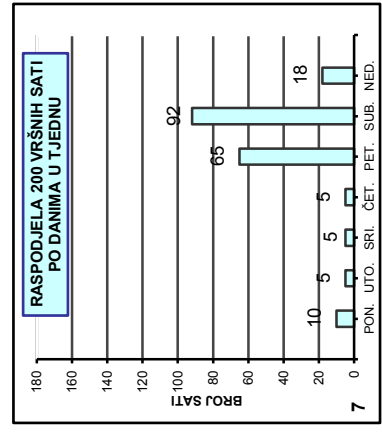
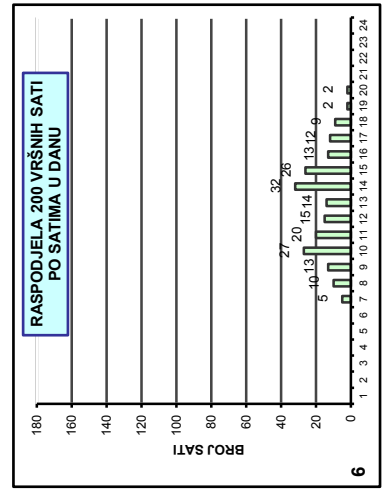
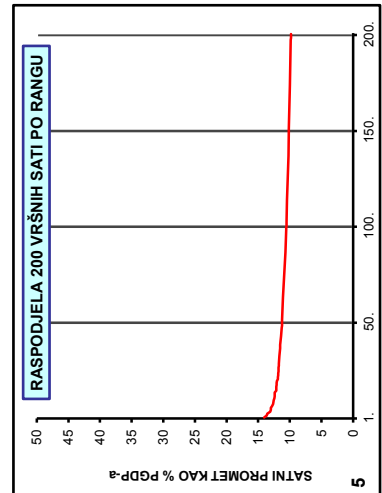
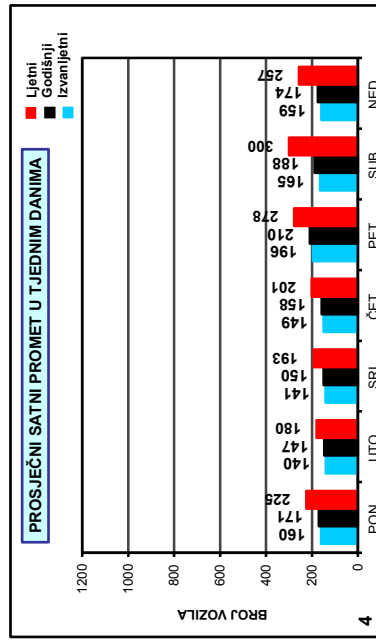
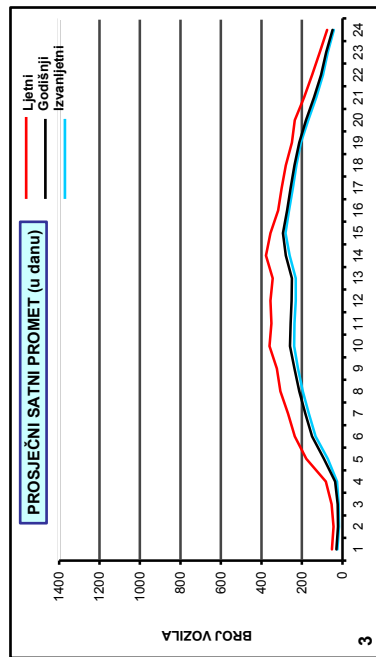
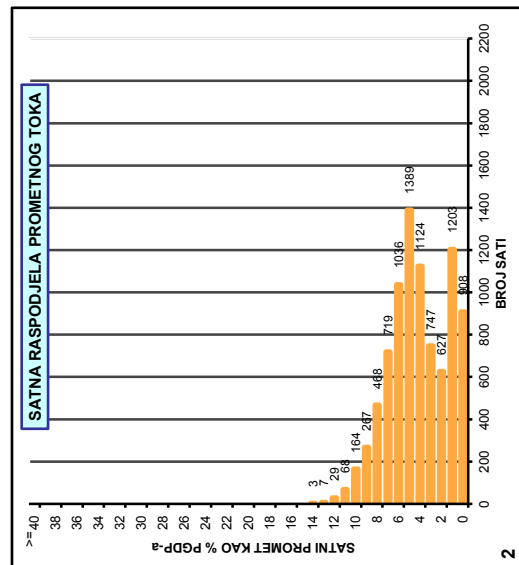
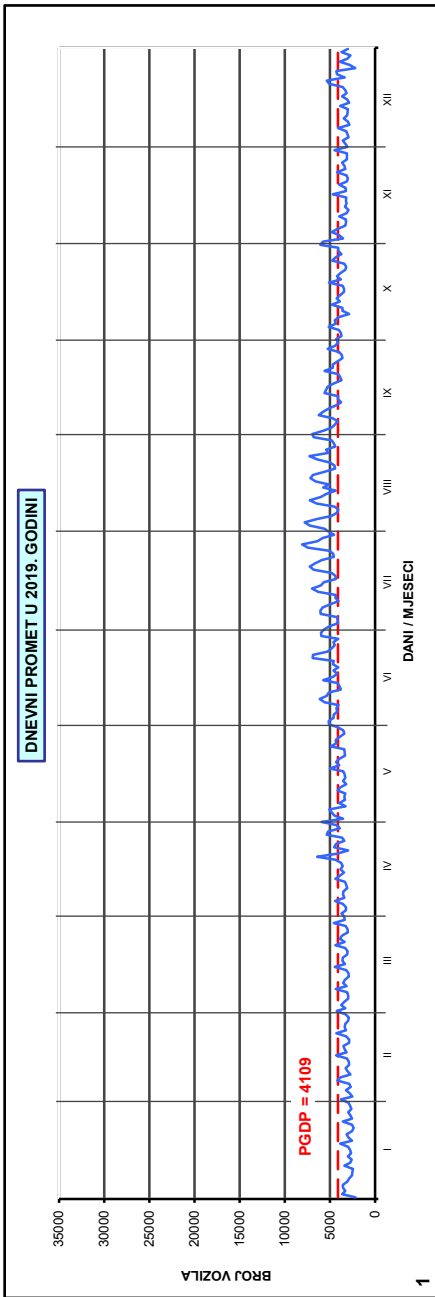
AB 1806, Jurovski Brod

Godina: 2019.

Broj ceste: D 6

Napomene:

- Ljetni promet: VII i VIII mjesec
- Izvanljetni promet: od I do VI i od IX do XII mjeseca
- Grafikonu sadrže samo stvarno prikupljene podatke



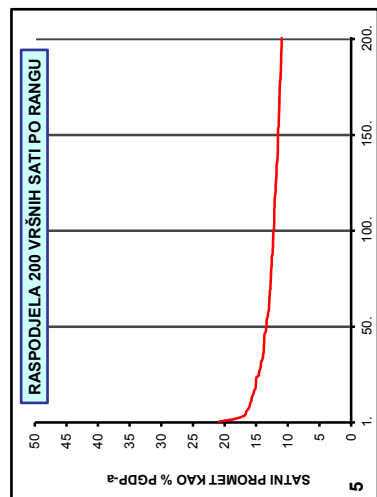
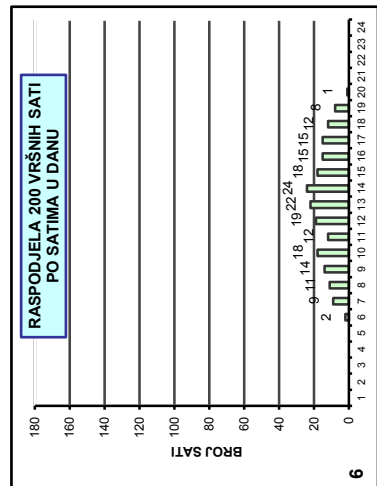
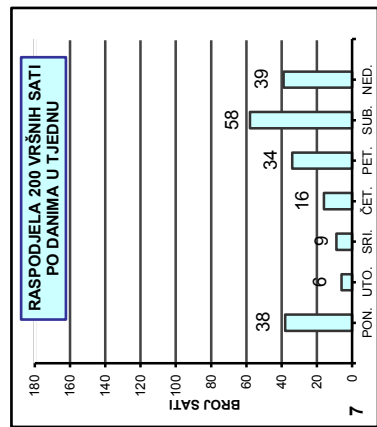
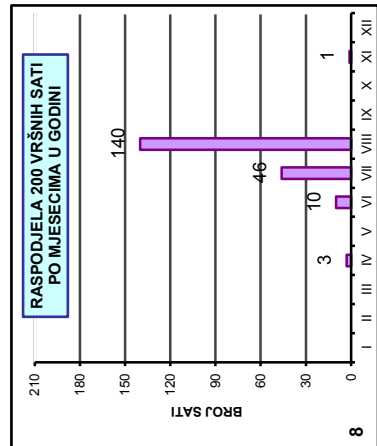
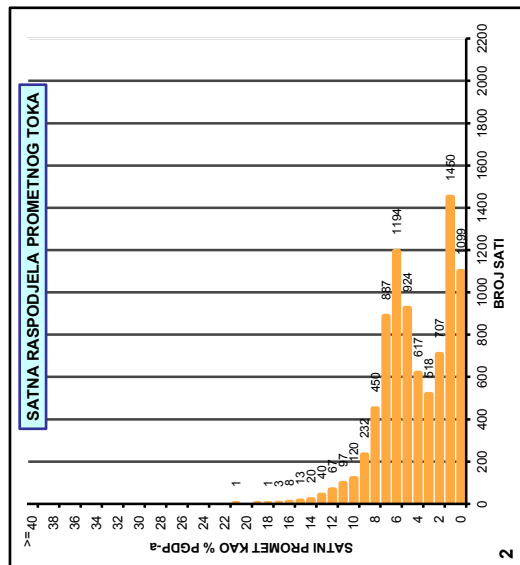
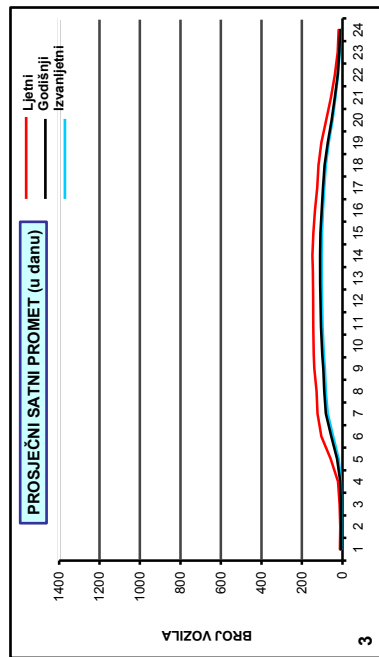
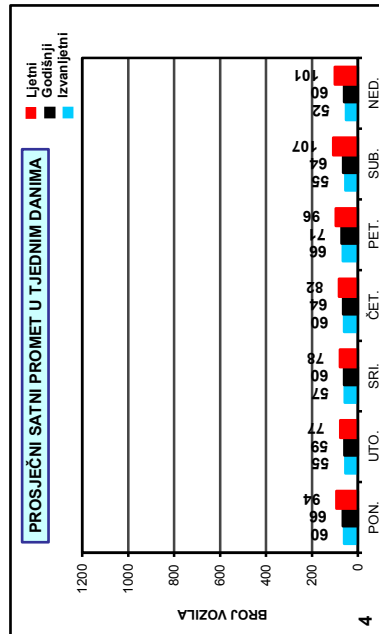
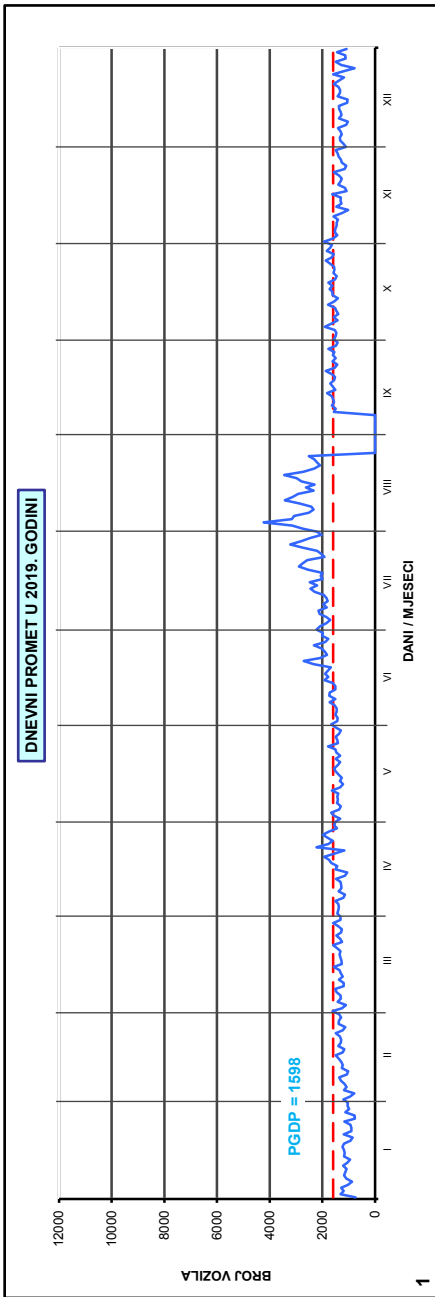
AB 3102, Gvozd - zapad

Godina: 2019.

Broj ceste: D 6

Napomene:

- Ljetni promet: VII i VIII mjesec
- Izvanljetni promet: od I do VI i od IX do XII mjeseca
- Grafikoni sadrže samo stvarno prikupljene podatke



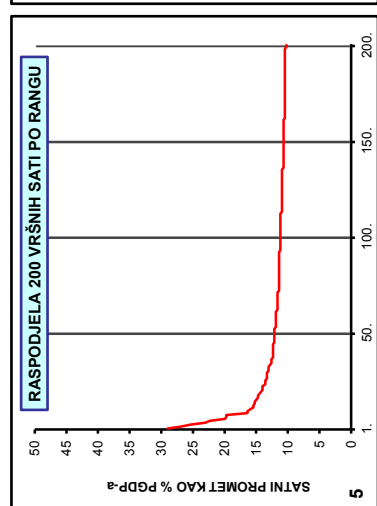
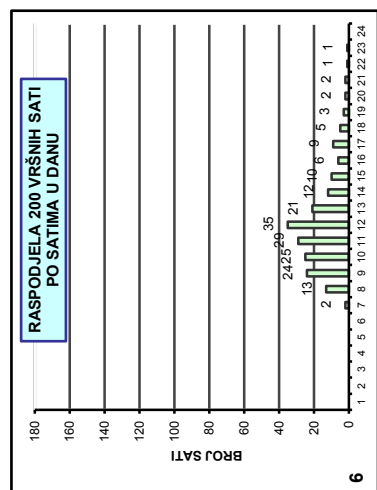
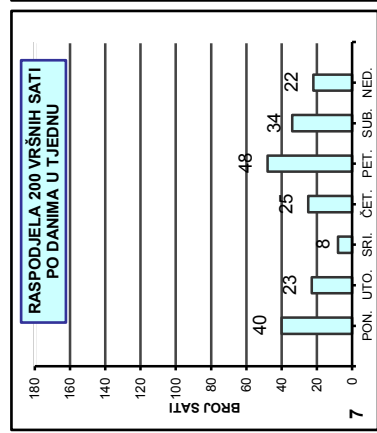
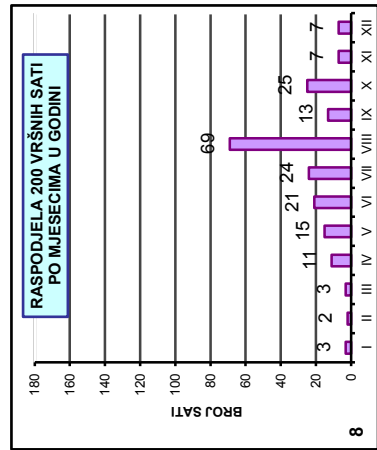
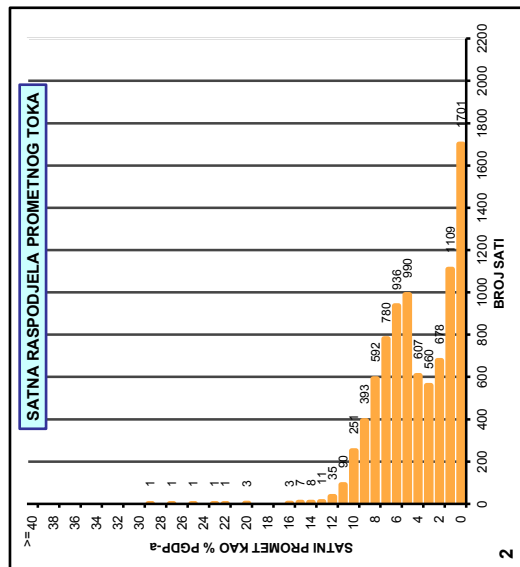
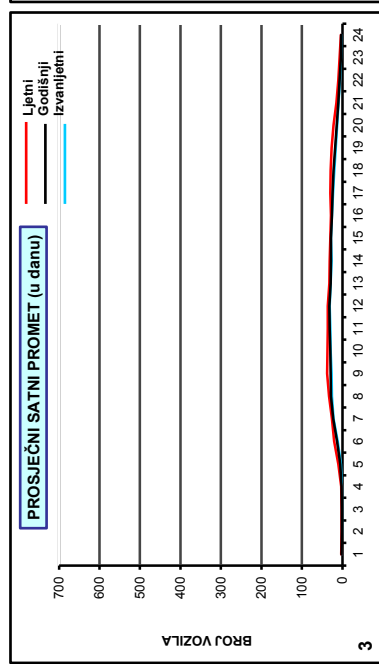
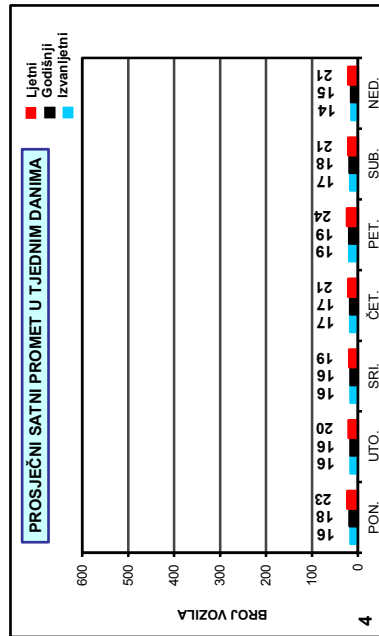
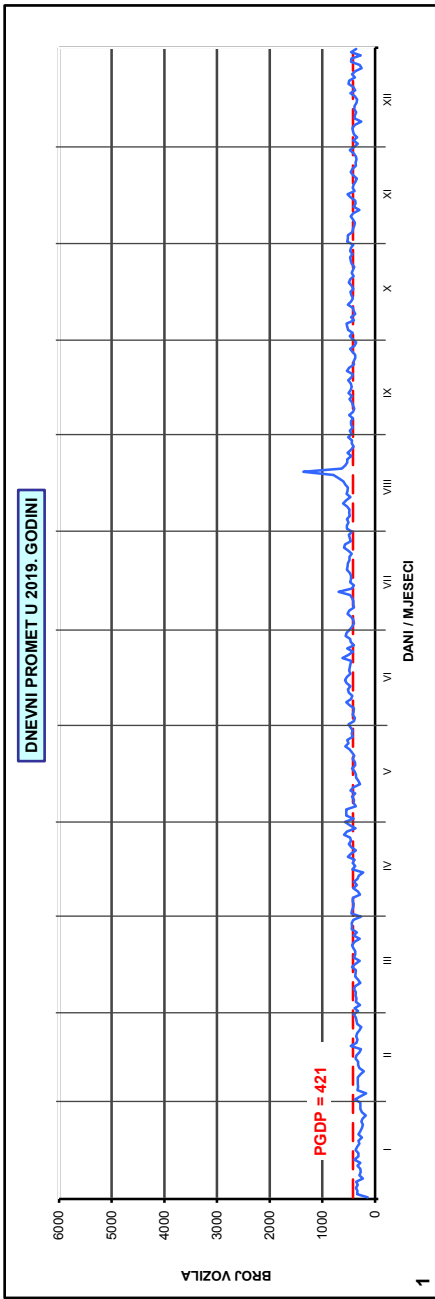
AB 3210, Trgovi

Godina: 2019.

Broj ceste: D 6

Napomene:

- Ljetni promet: VII i VIII mjesec
- Izvanljetni promet: od I do VI i od IX do XII mjeseca
- Grafikonu sadrže samo stvarno prikupljene podatke



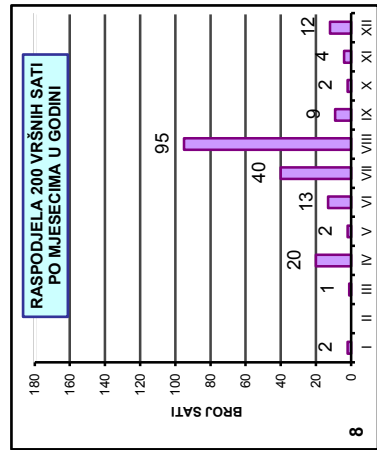
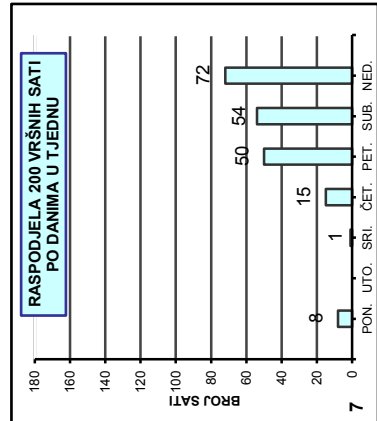
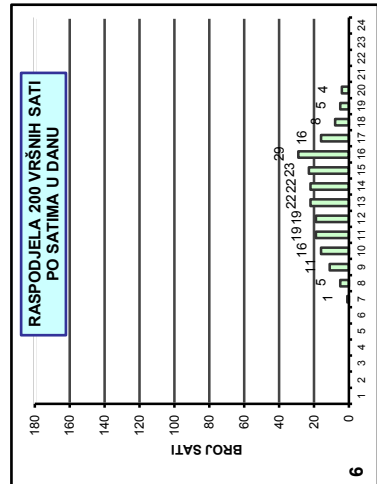
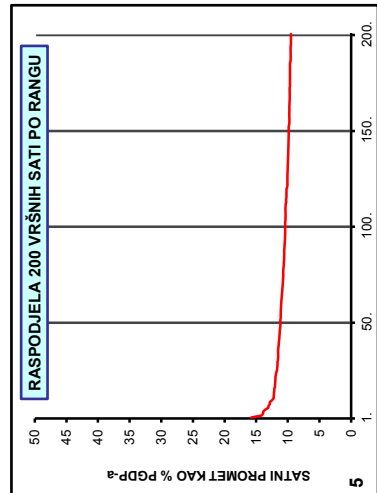
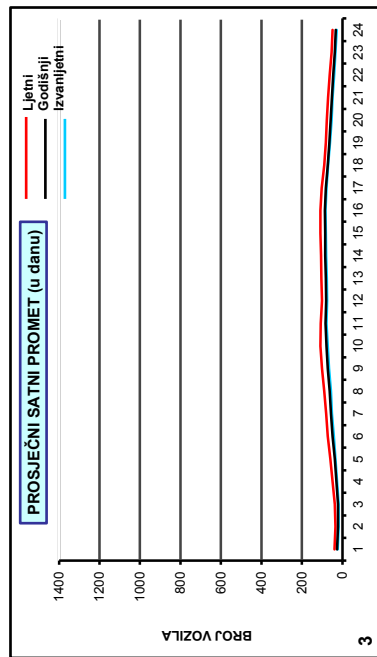
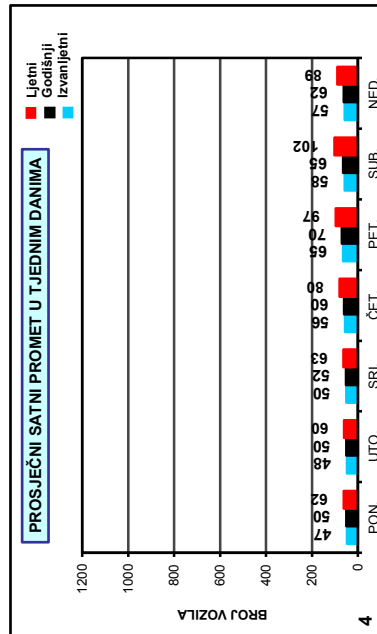
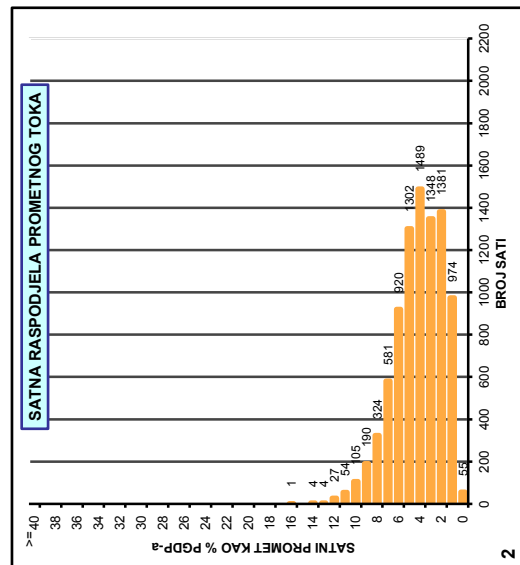
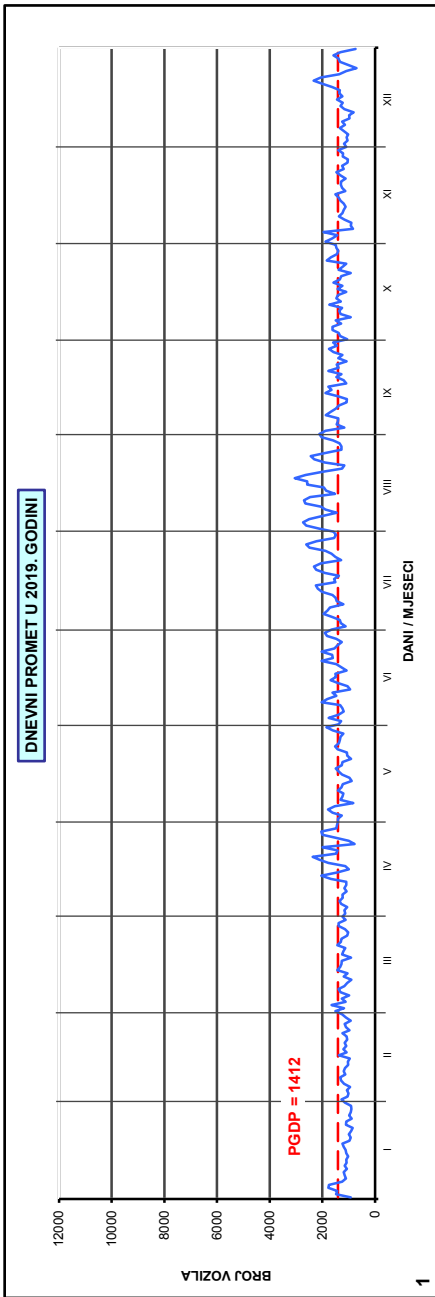
AB 2501, Dubošeвица

Godina: 2019.

Broj ceste: D 7

Napomene:

- Ljetni promet: VII i VIII mjesec
- Izvanljetni promet: od I do VI i od IX do XII mjeseca
- Grafikonu sadrže samo stvarno prikupljene podatke



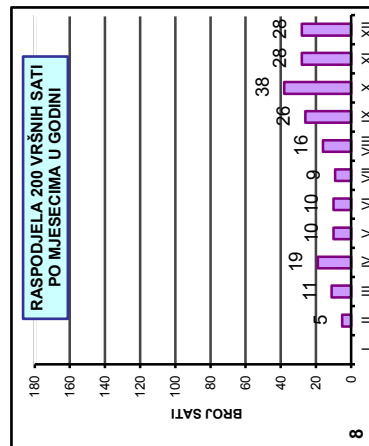
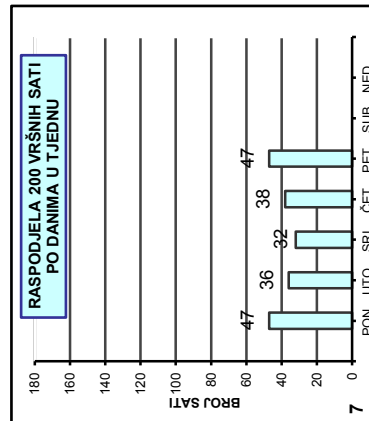

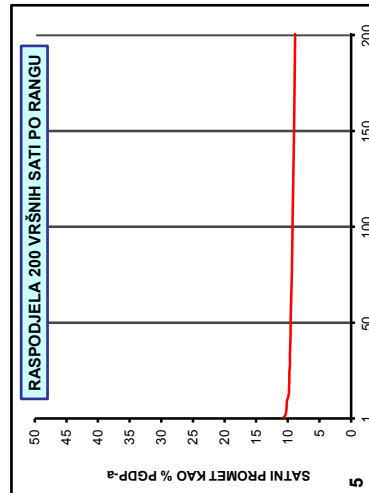
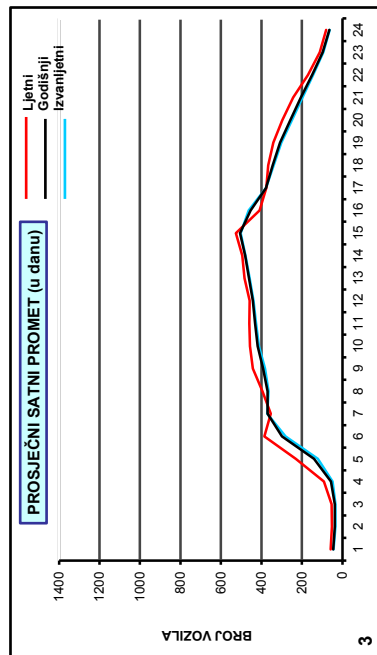
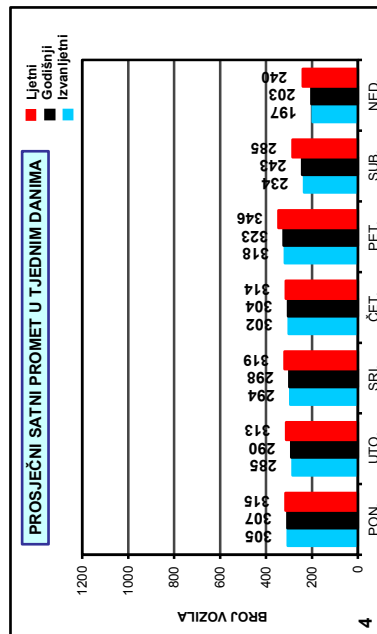
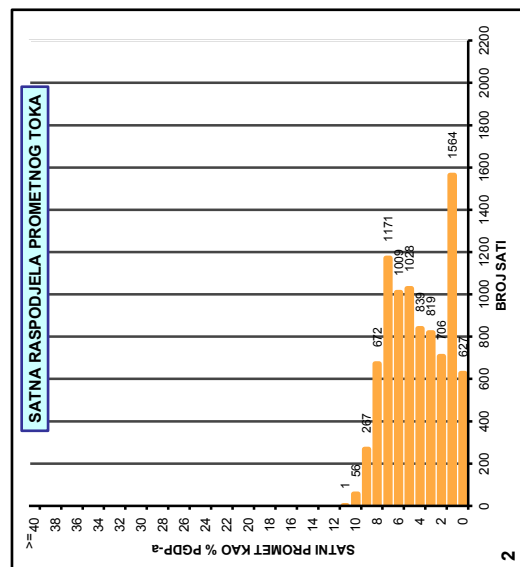
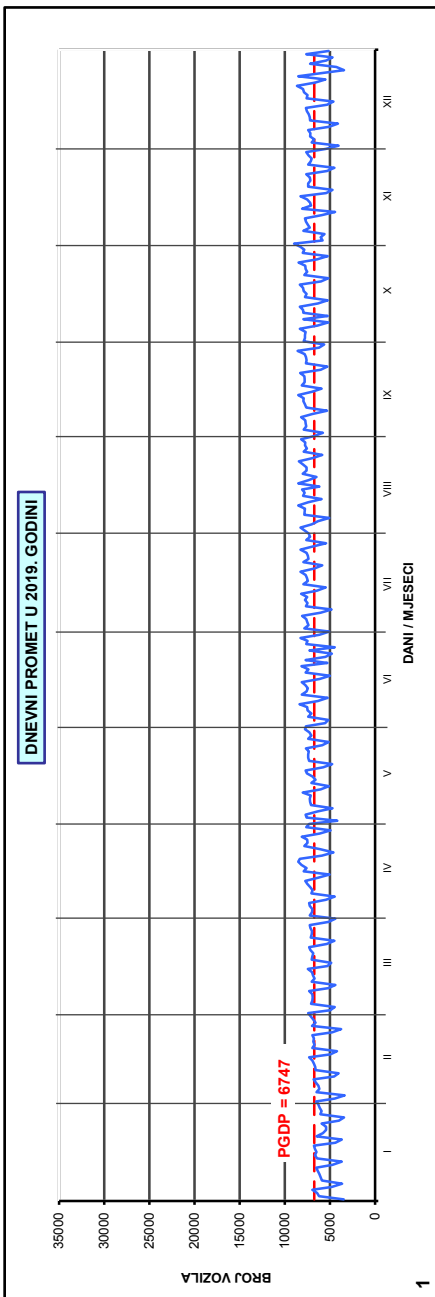
AB 2503, Karanac

Godina: 2019.

Broj ceste: D 7

Napomene:

- Ljetni promet: VII i VIII mjesec
- Izvanljetni promet: od I do VI i od IX do XII mjeseca
- Grafikonu sadrže samo stvarno prikupljene podatke



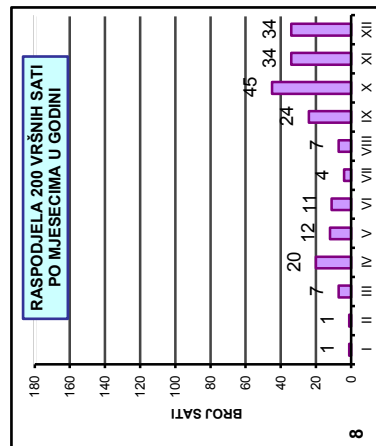
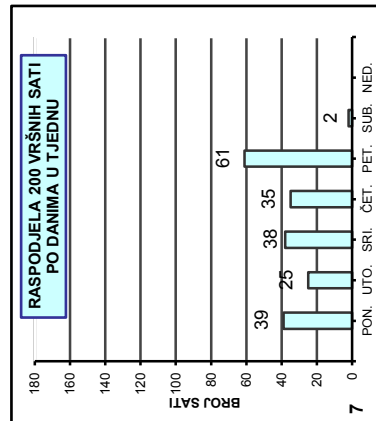
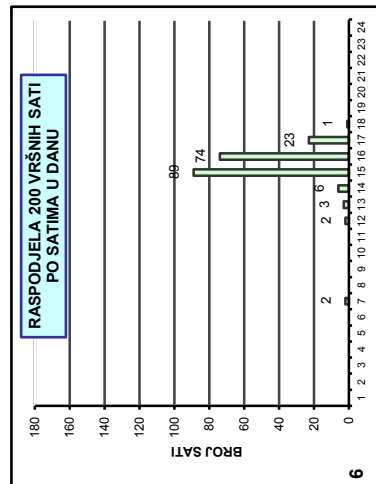
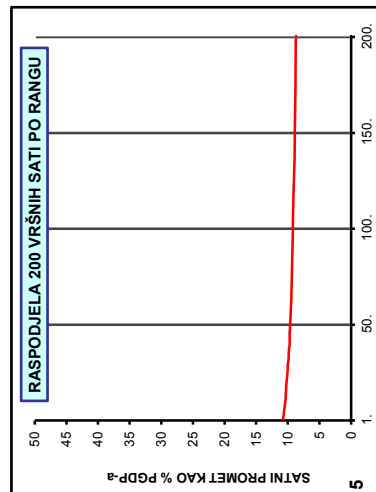
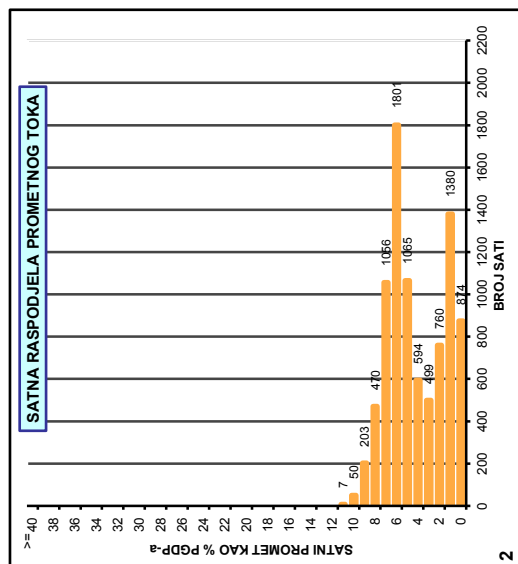
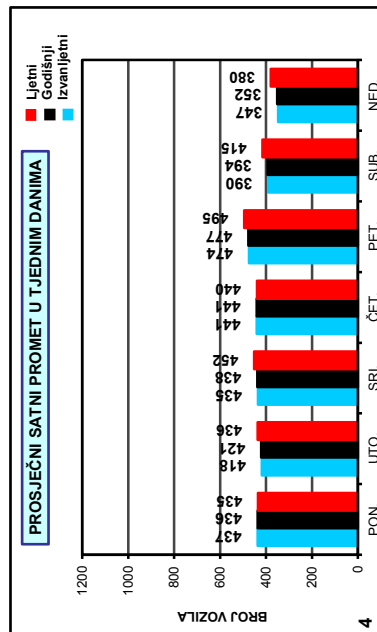
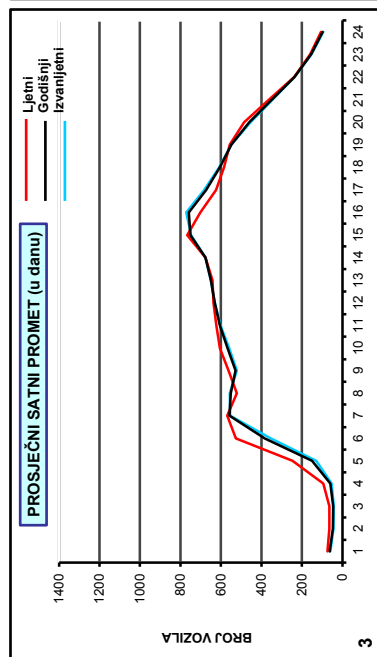
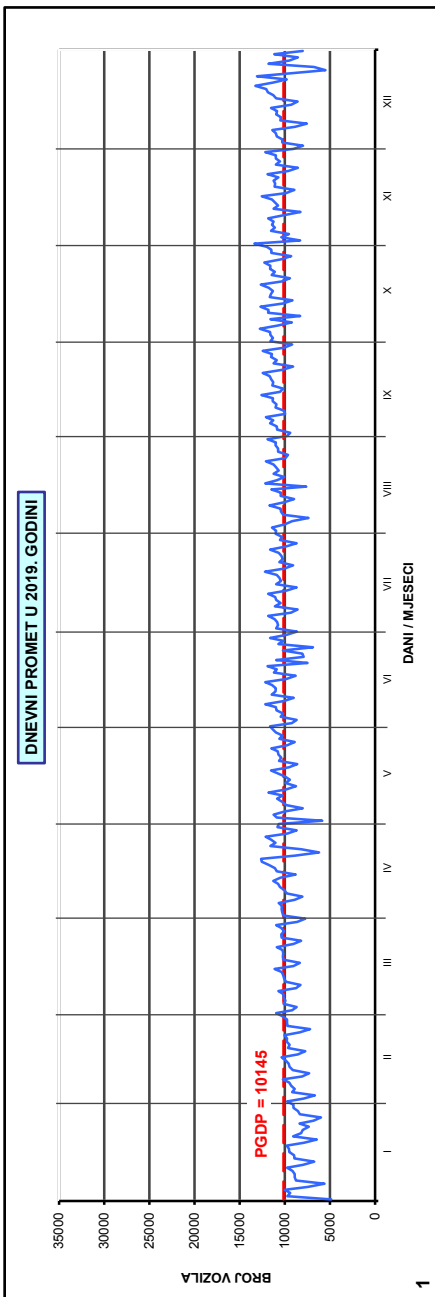
AB 2513, Osijek sj. obilaznica

Godina: 2019.

Broj ceste: D 7

Napomene:

- Ljetni promet: VII i VIII mjesec
- Izvanljetni promet: od I do VI i od IX do XII mjeseca
- Grafikon sadrži samo stvarno prikupljene podatke



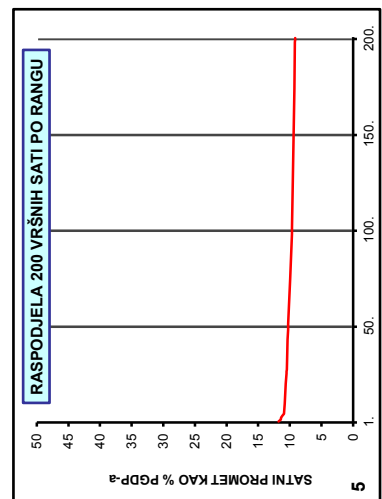
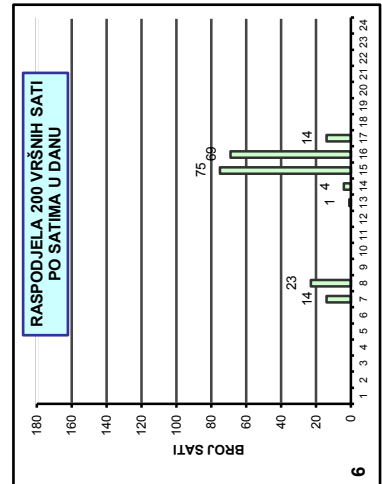
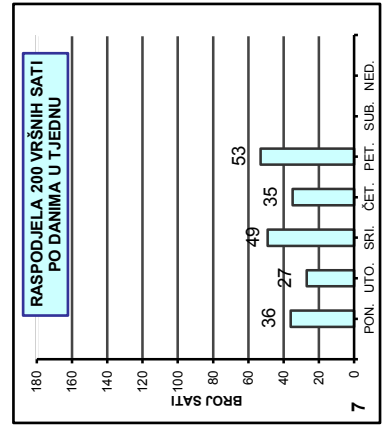
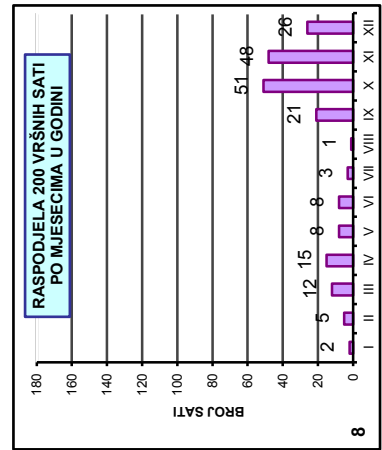
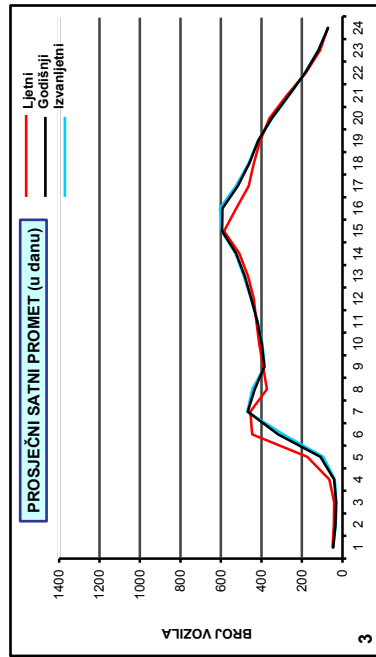
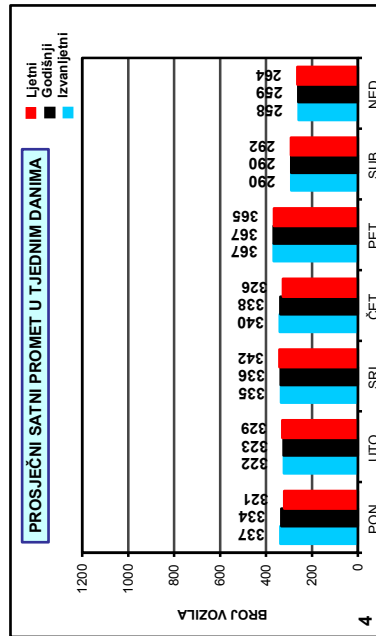
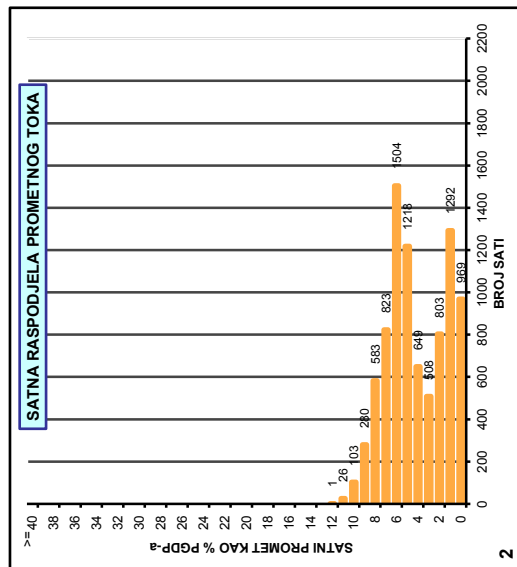
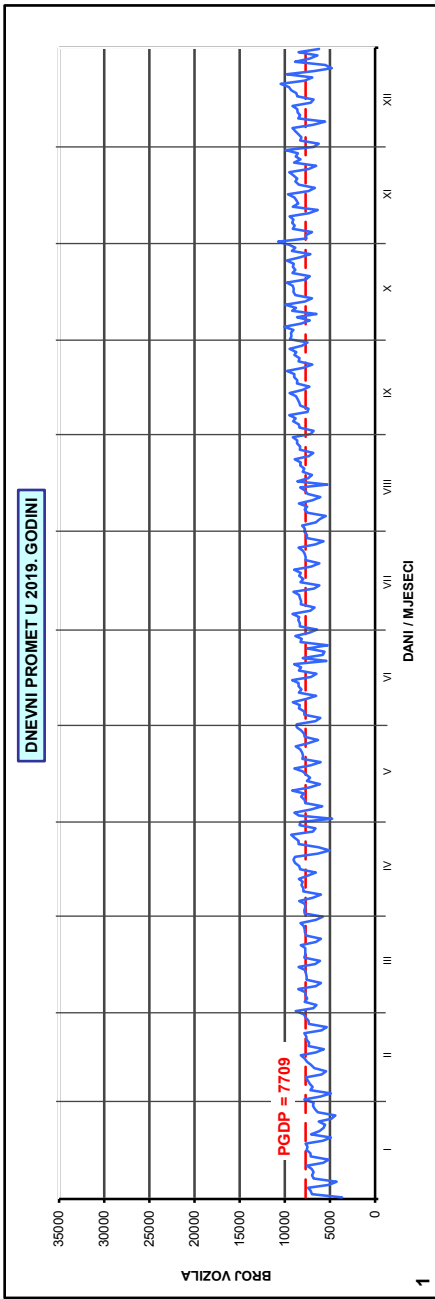
AB 2512, Čepin

Godina: 2019.

Broj ceste: D 7

Napomene:

- Ljetni promet: VII i VIII mjesec
- Izvanljetni promet: od I do VI i od IX do XII mjeseca
- Grafikonu sadrže samo stvarno prikupljene podatke



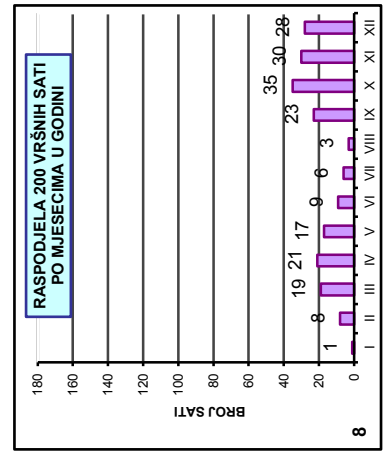
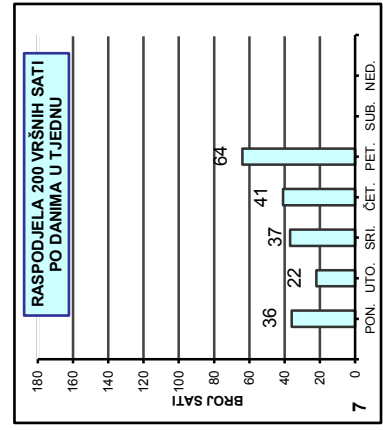
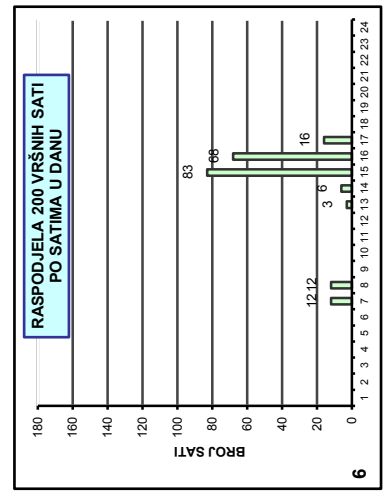
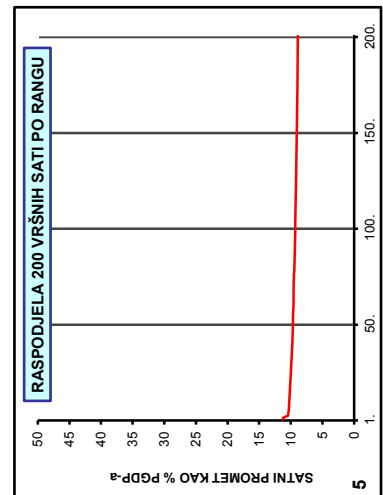
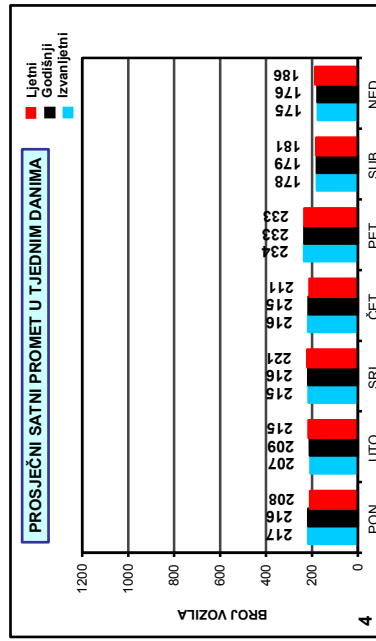
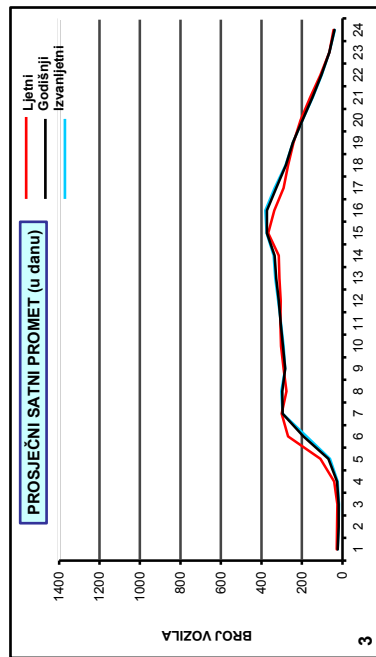
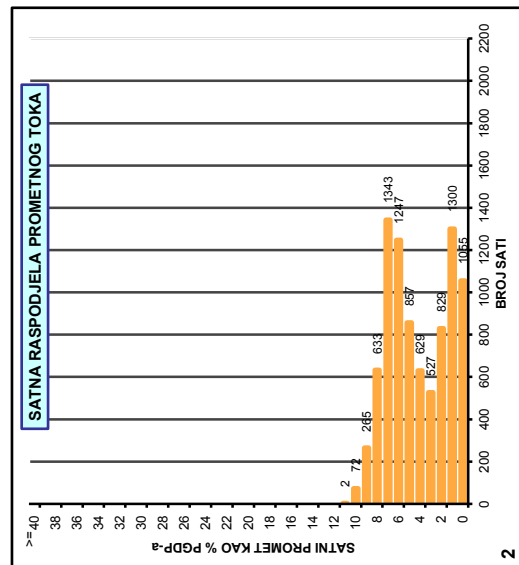
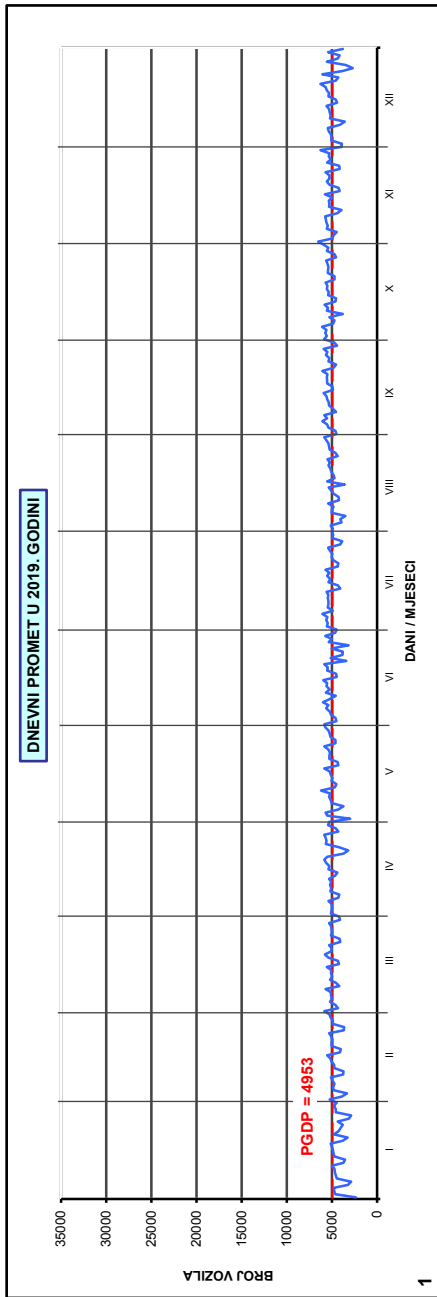
AB 3705, Vuka

Godina: 2019.

Broj ceste: D 7

Napomene:

- Ljetni promet: VII i VIII mjesec
- Izvanljetni promet: od I do VI i od IX do XII mjeseca
- Grafikoni sadrže samo stvarno prikupljene podatke



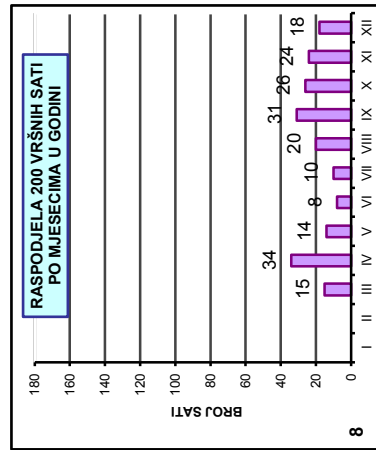
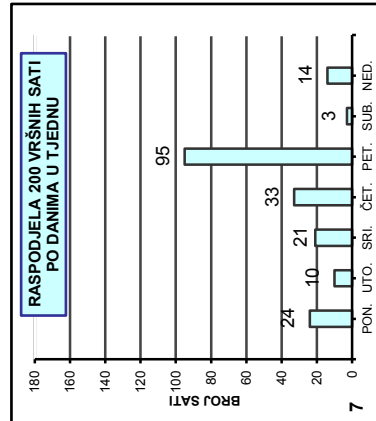
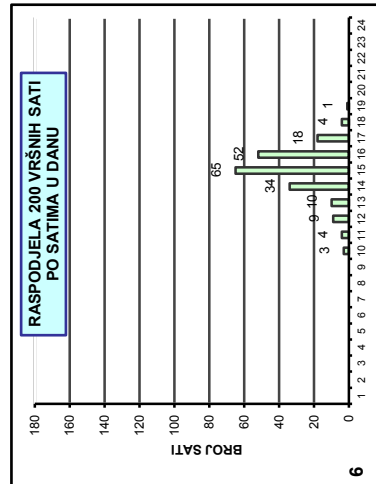
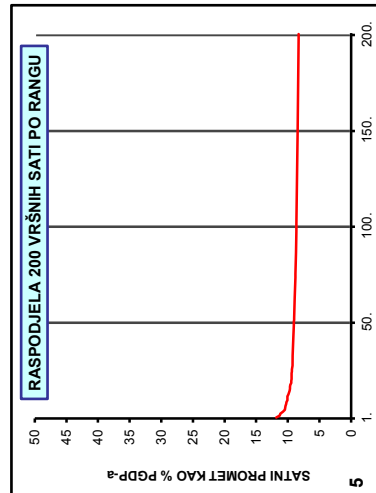
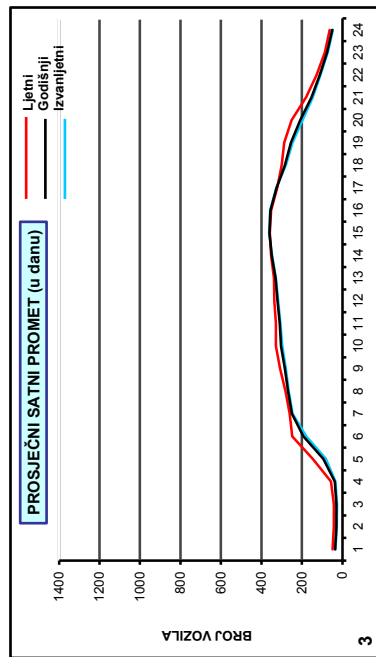
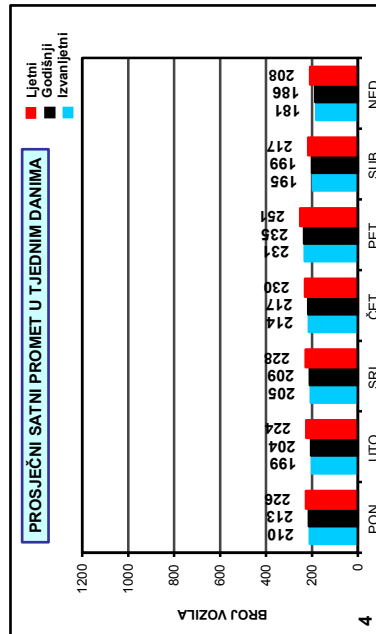
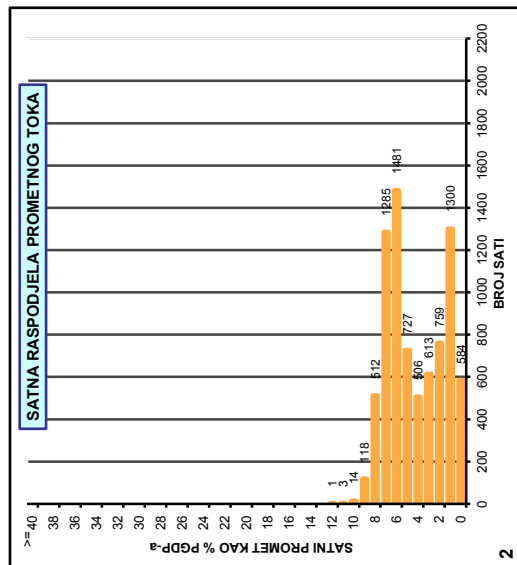
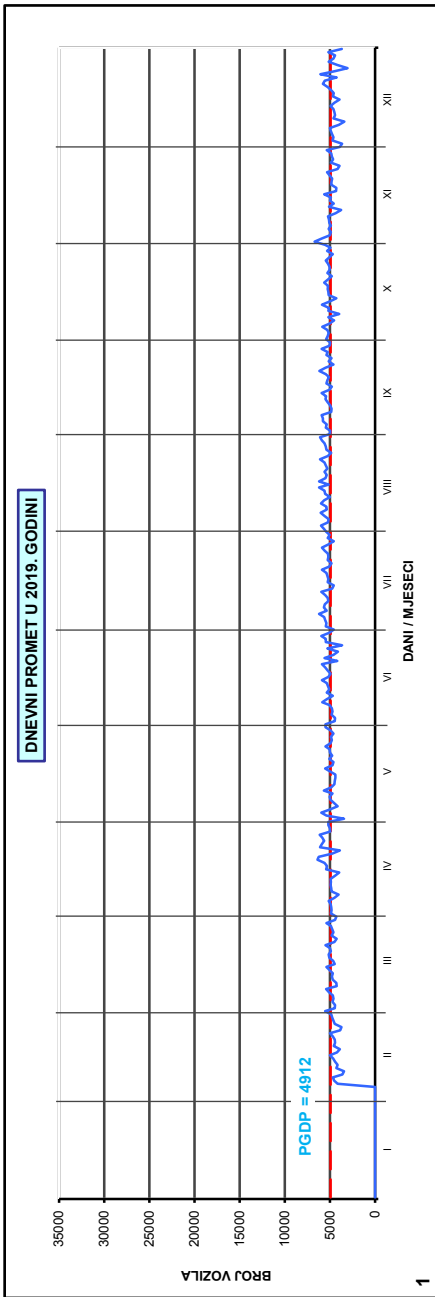
AB 3634, Đakovo obilaznica

Godina: 2019.

Broj ceste: D 7

Napomene:

- Ljetni promet: VII i VIII mjesec
- Izvanljetni promet: od I do VI i od IX do XII mjeseca
- Grafikoni sadrže samo stvarno prikupljene podatke



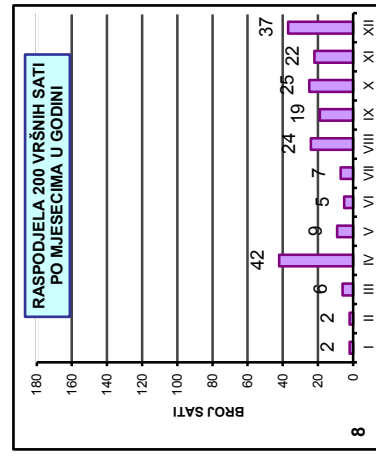
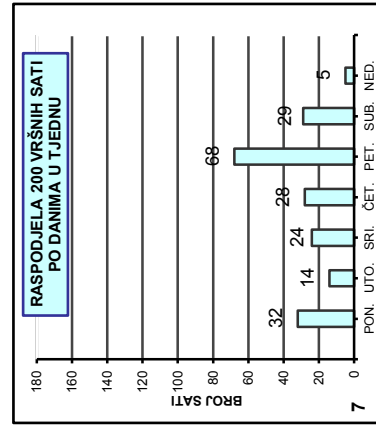
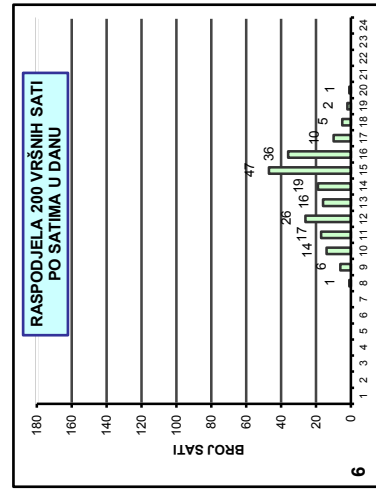
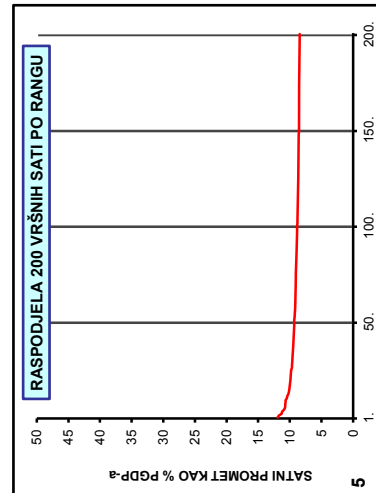
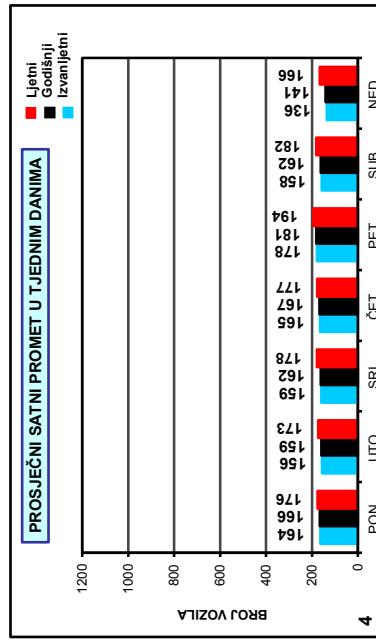
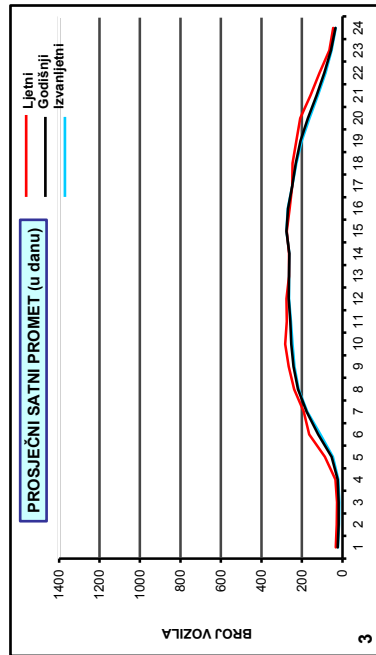
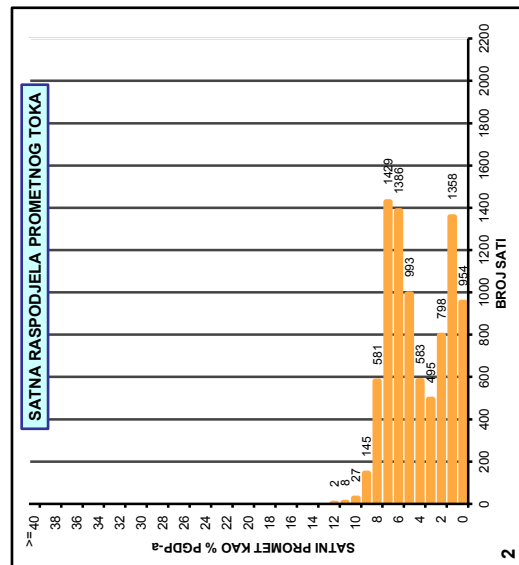
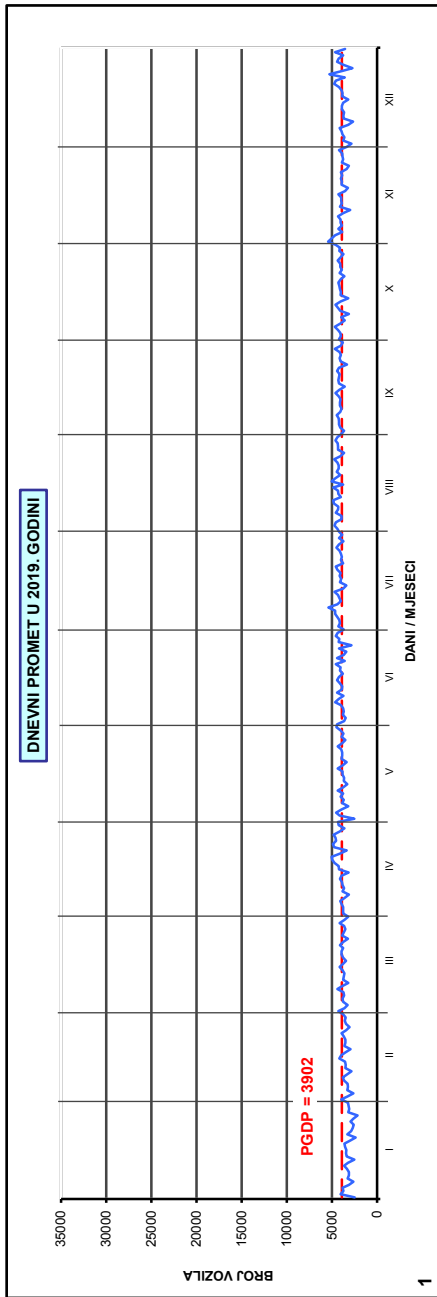
AB 3606, Vrpolje

Godina: 2019.

Broj ceste: D 7

Napomene:

- Ljetni promet: VII i VIII mjesec
- Izvanljetni promet: od I do VI i od IX do XII mjeseca
- Grafikonu sadrže samo stvarno prikupljene podatke



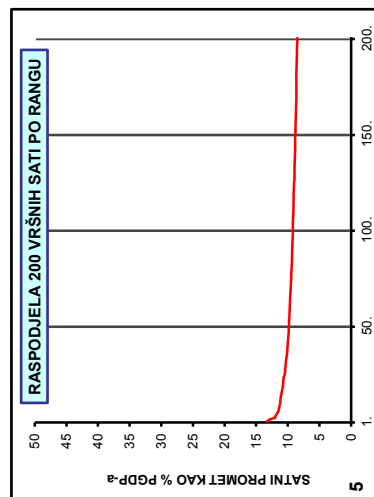
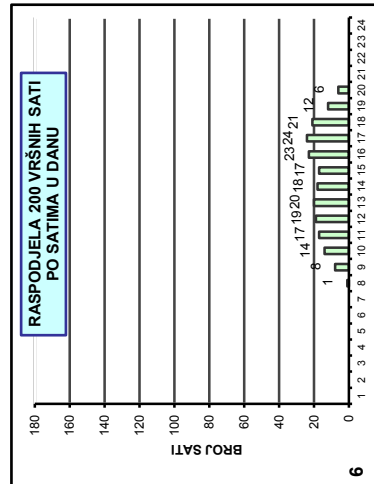
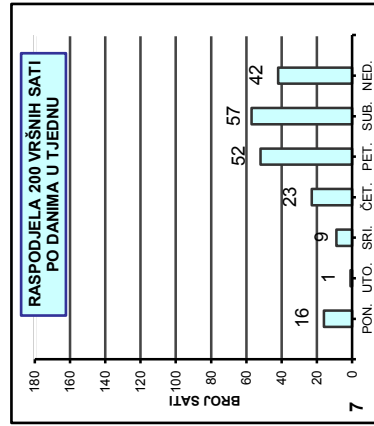
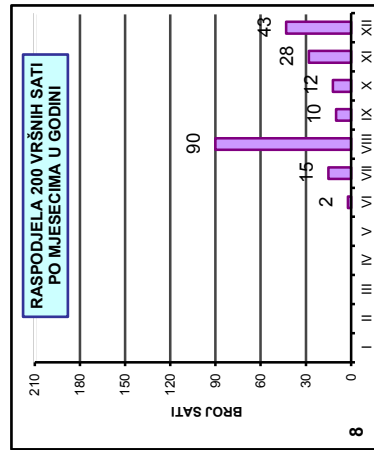
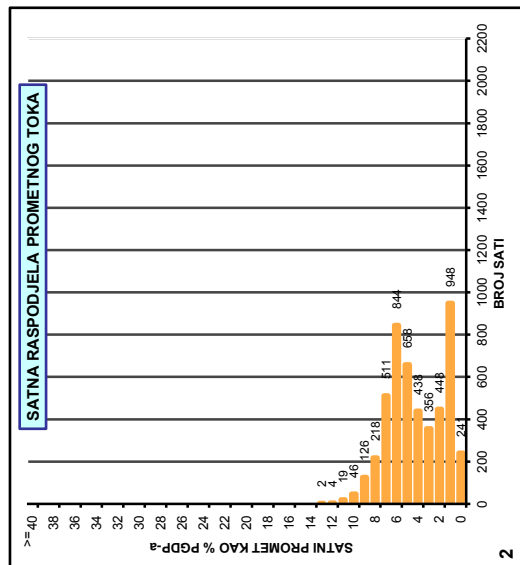
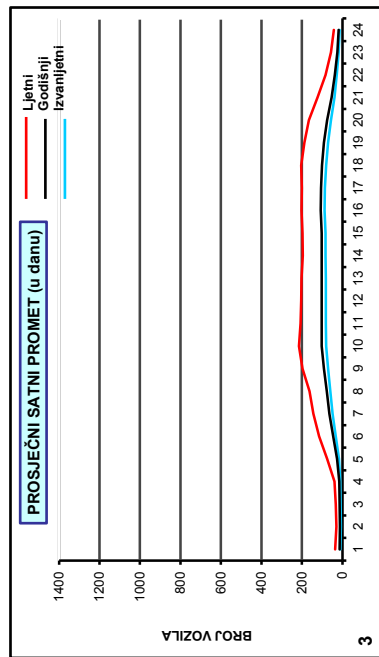
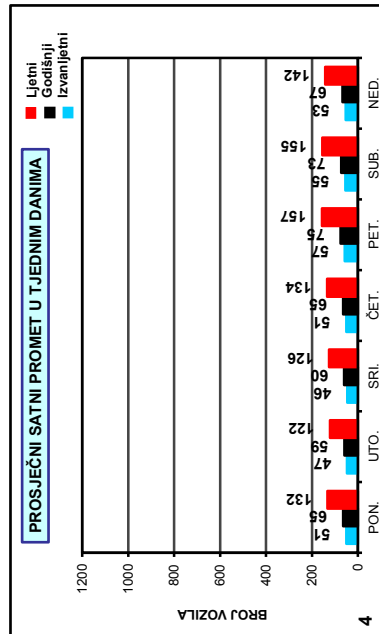
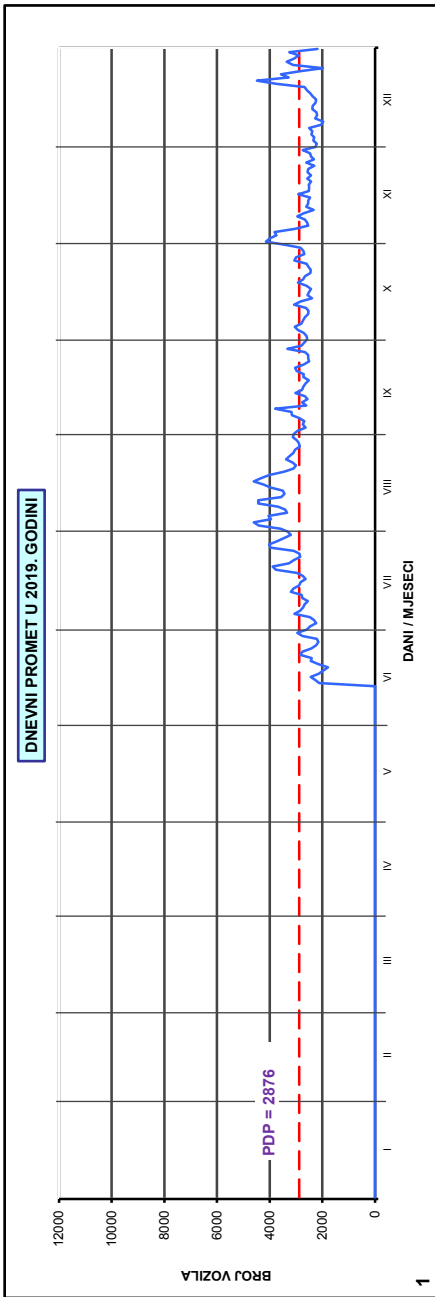
AB 3615, Sikirevci - jug

Godina: 2019.

Broj ceste: D 7

Napomene:

- Ljetni promet: VII i VIII mjesec
- Izvanljetni promet: od I do VI i od IX do XII mjeseca
- Grafikoni sadrže samo stvarno prikupljene podatke



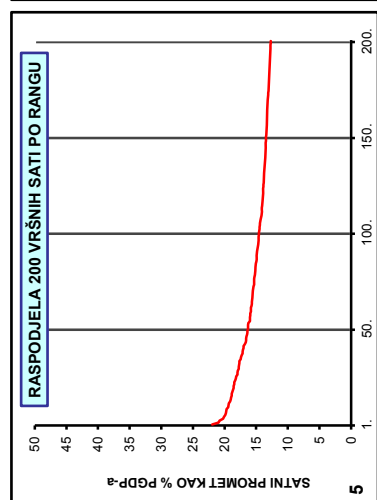
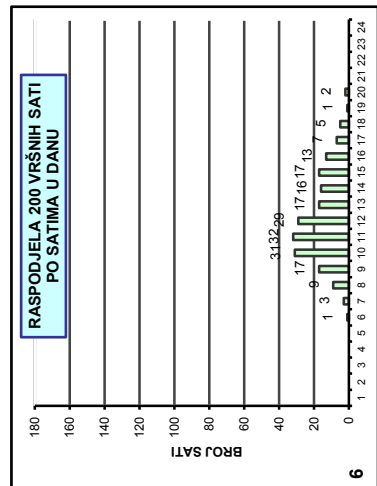
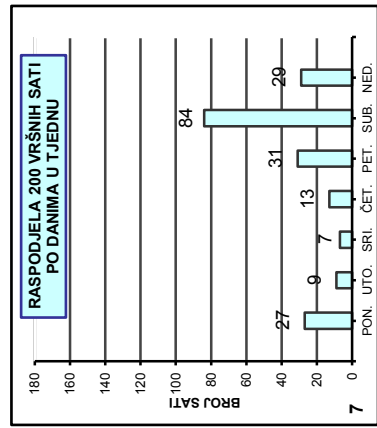
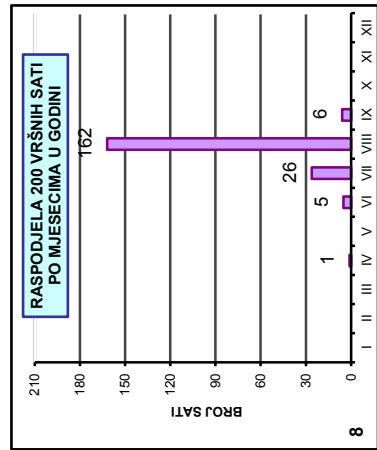
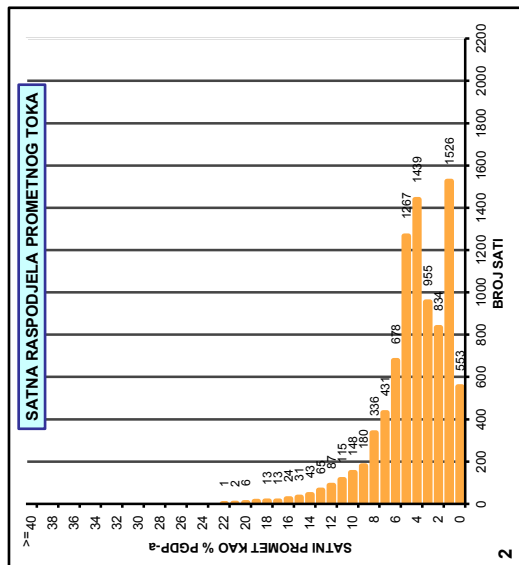
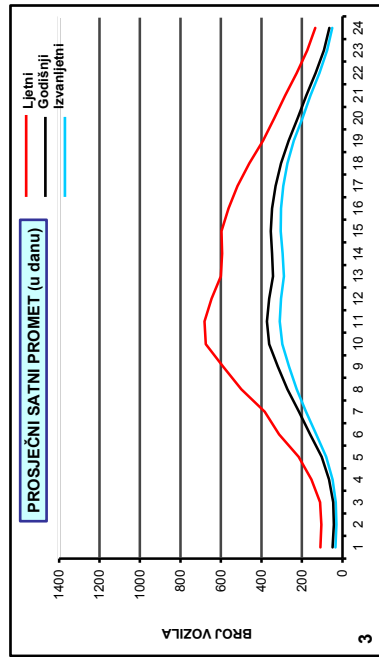
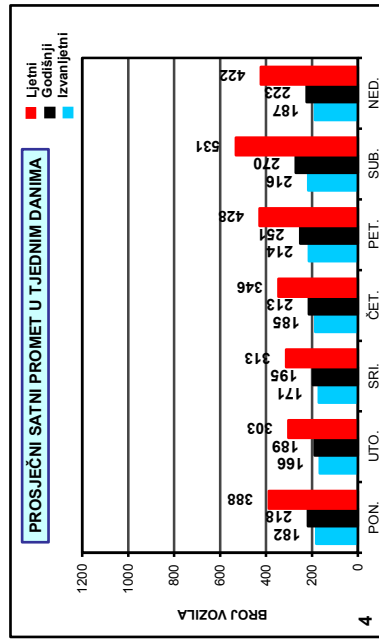
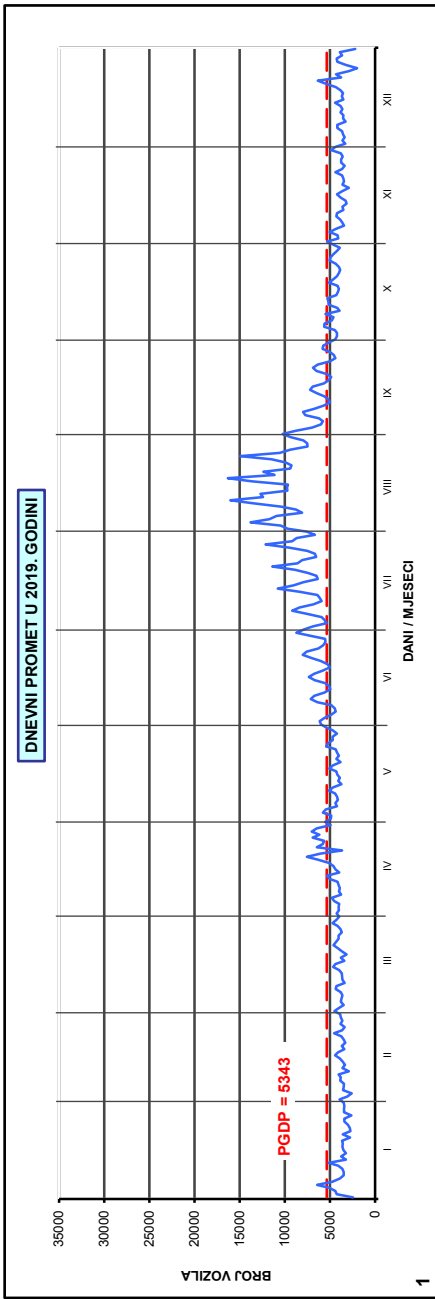
AB 2801, Pasjak

Godina: 2019.

Broj ceste: D 8

Napomene:

- Ljetni promet: VII i VIII mjesec
- Izvanljetni promet: od I do VI i od IX do XII mjeseca
- Grafikoni sadrže samo stvarno prikupljene podatke



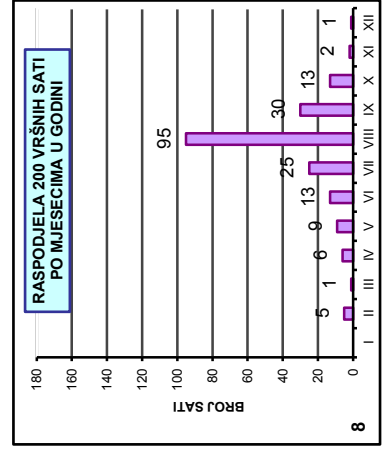
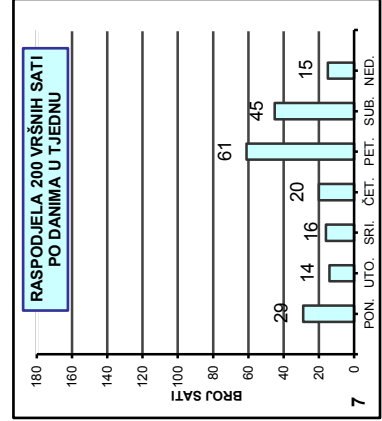
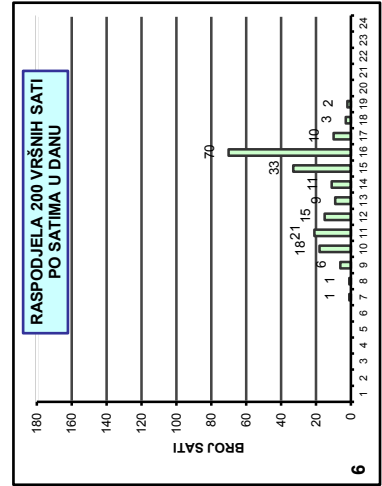
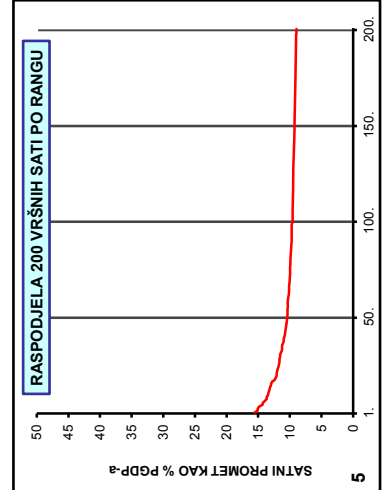
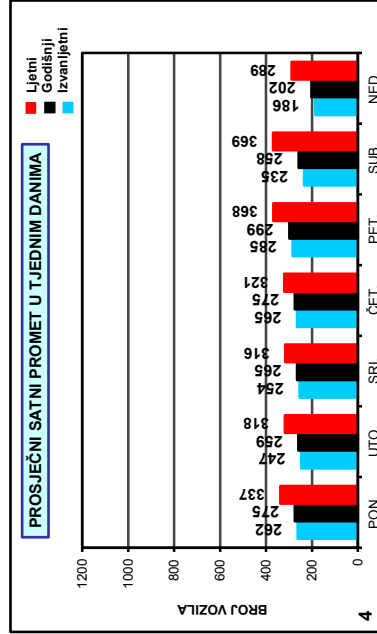
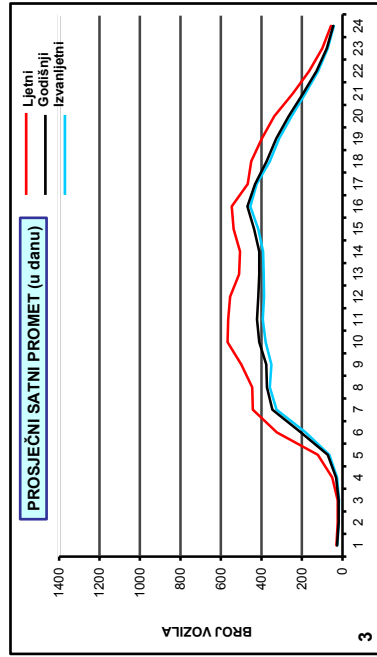
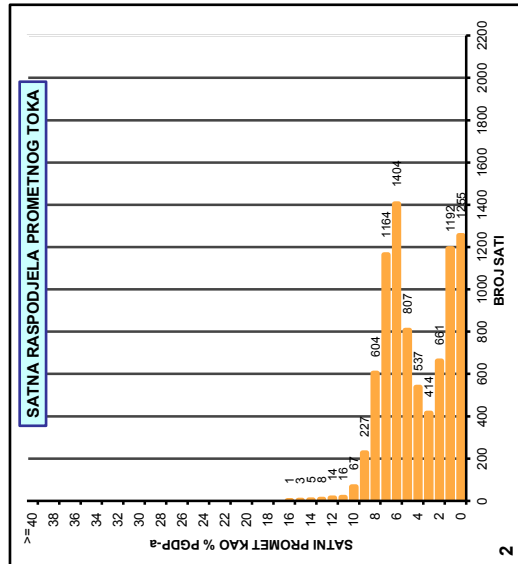
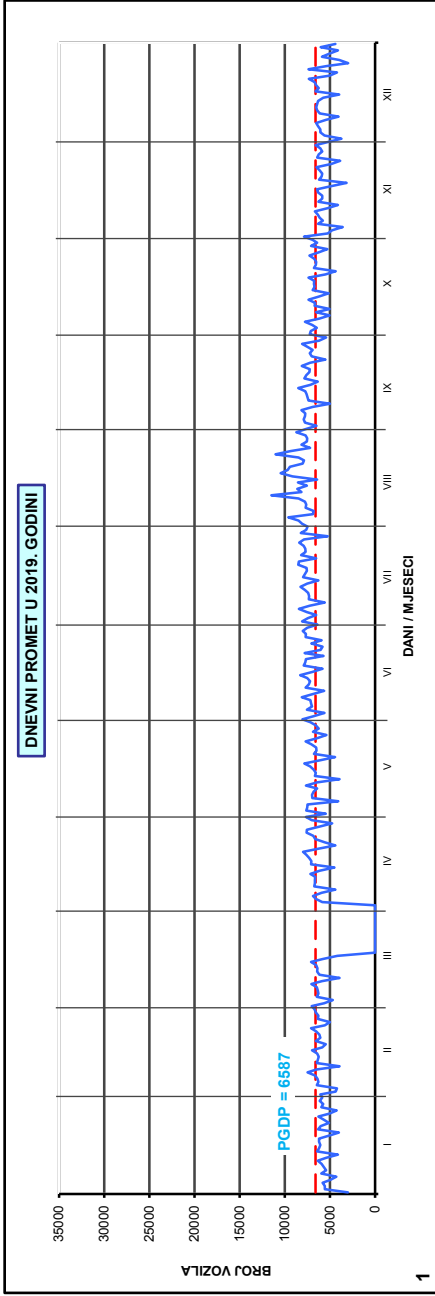
AB 2804, Mučičići

Godina: 2019.

Broj ceste: D 8

Napomene:

- Ljetni promet: VII i VIII mjesec
- Izvanljetni promet: od I do VI i od IX do XII mjeseca
- Grafikoni sadrže samo stvarno prikupljene podatke



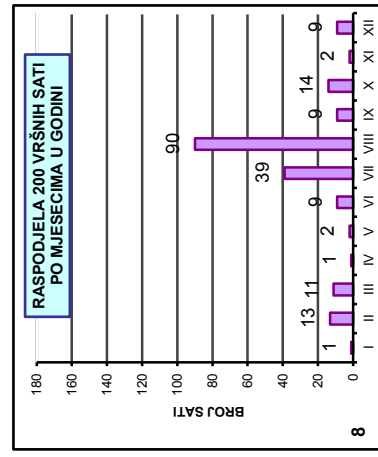
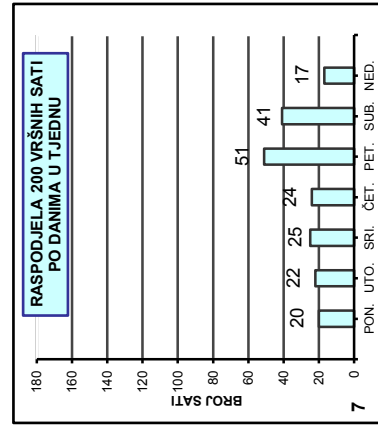
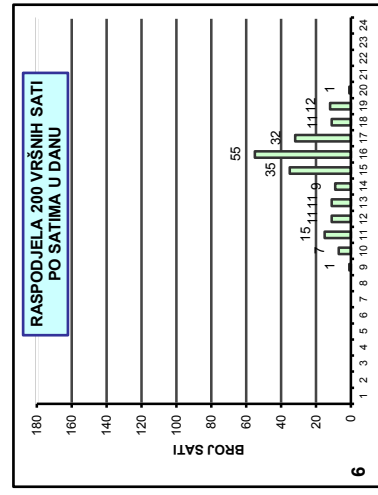
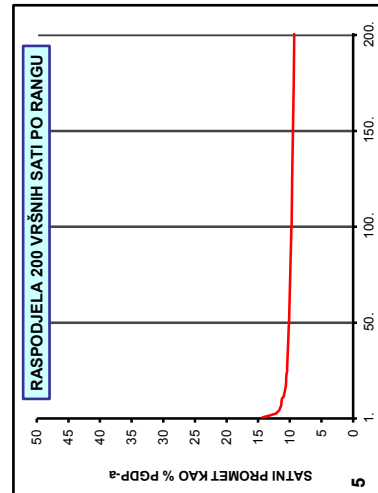
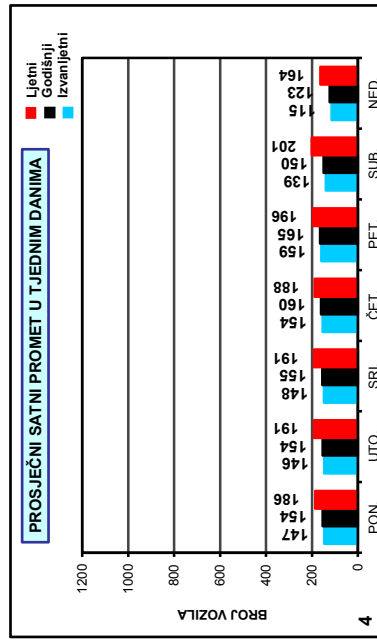
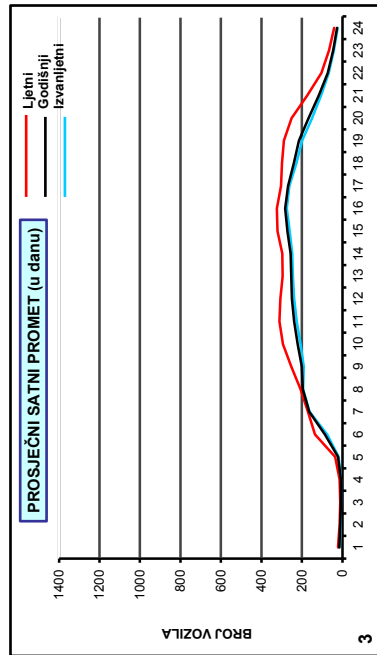
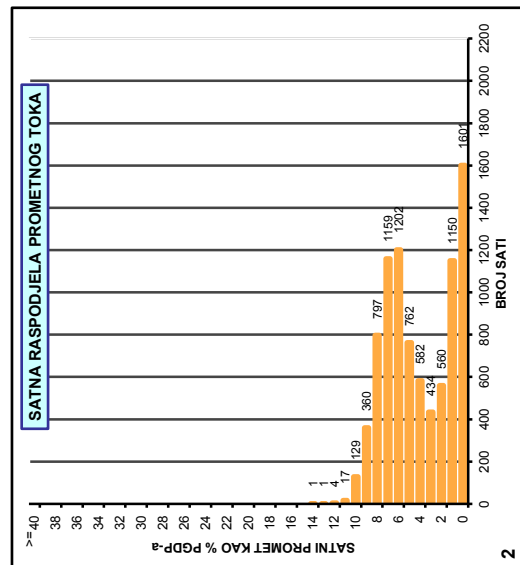
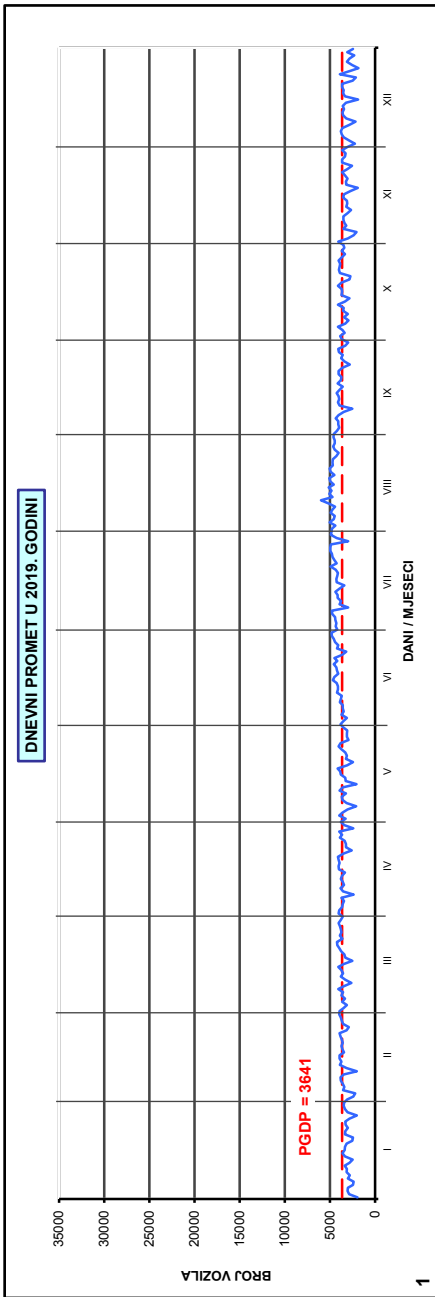
AB 2917, Kostrena

Godina: 2019.

Broj ceste: D 8

Napomene:

- Ljetni promet: VII i VIII mjesec
- Izvanljetni promet: od I do VI i od IX do XII mjeseca
- Grafikonu sadrže samo stvarno prikupljene podatke



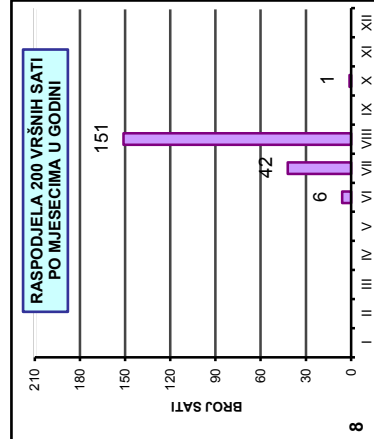
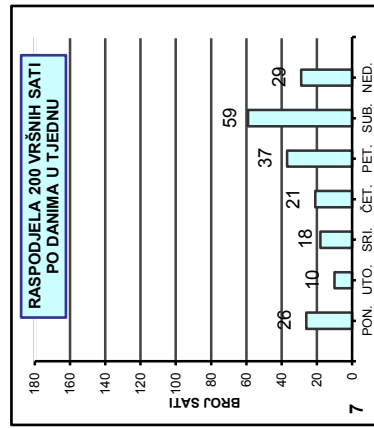
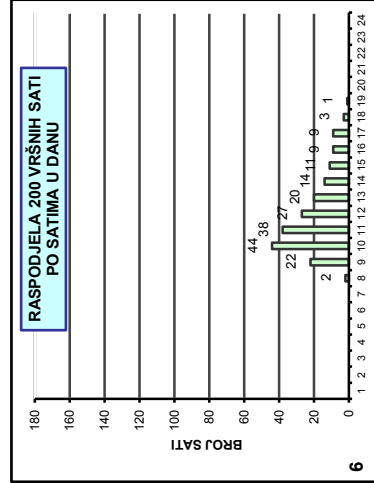
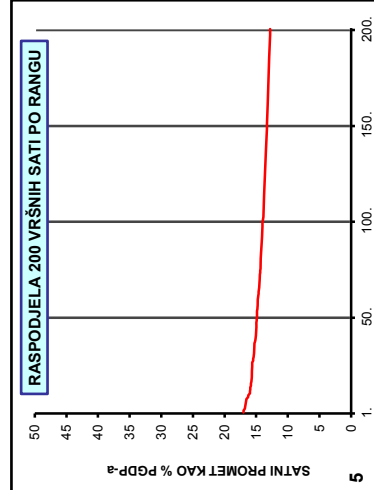
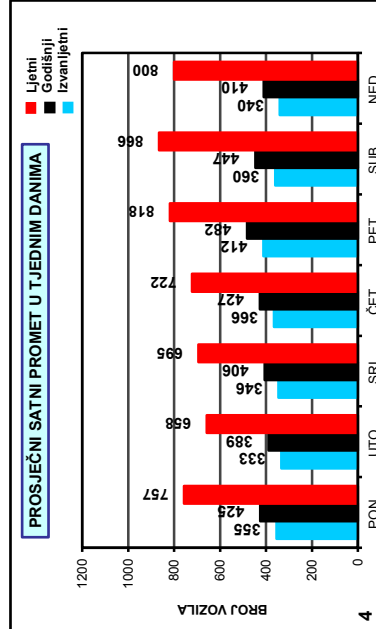
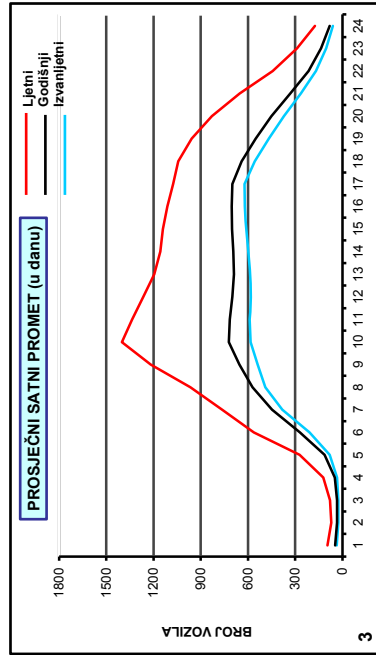
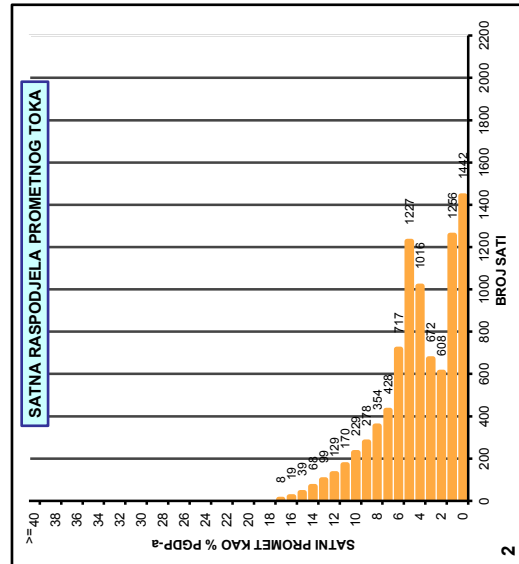
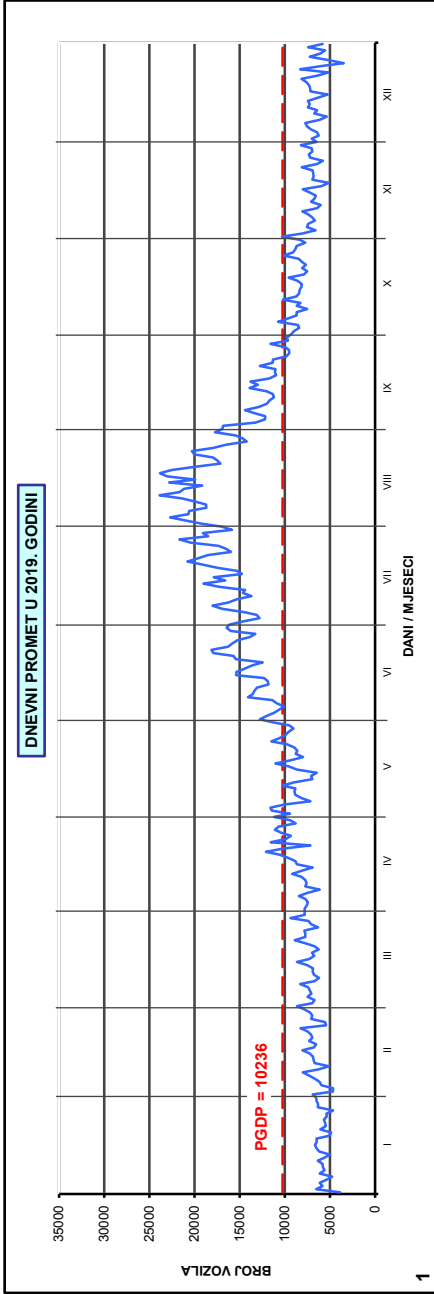
AB 2923, Crikvenica

Godina: 2019.

Broj ceste: D 8

Napomene:

- Ljetni promet: VII i VIII mjesec
- Izvanljetni promet: od I do VI i od IX do XII mjeseca
- Grafikon sadrži samo stvarno prikupljene podatke



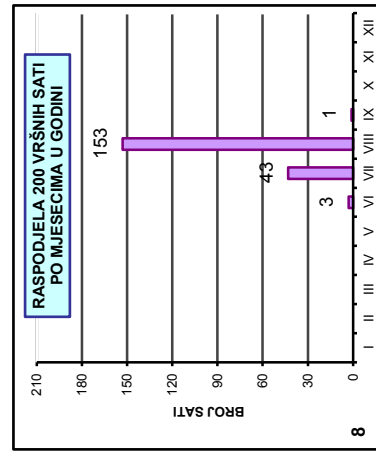
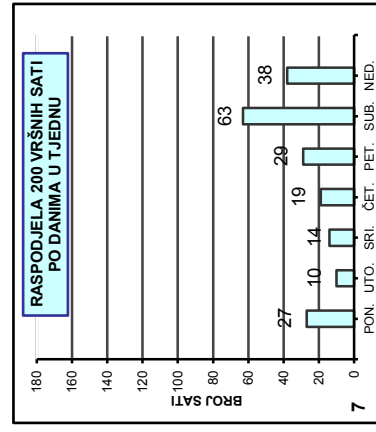
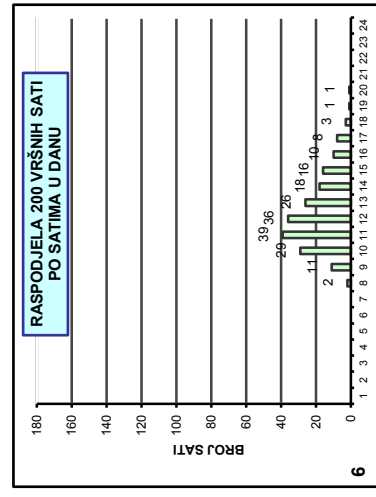
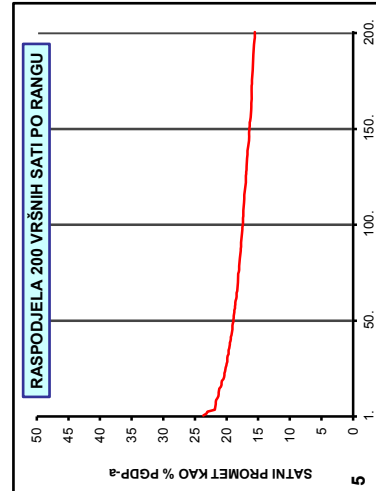
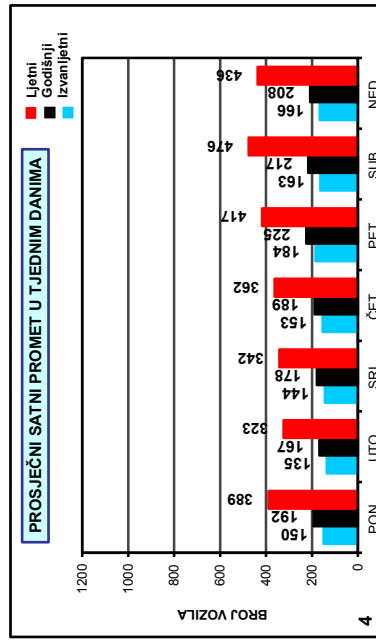
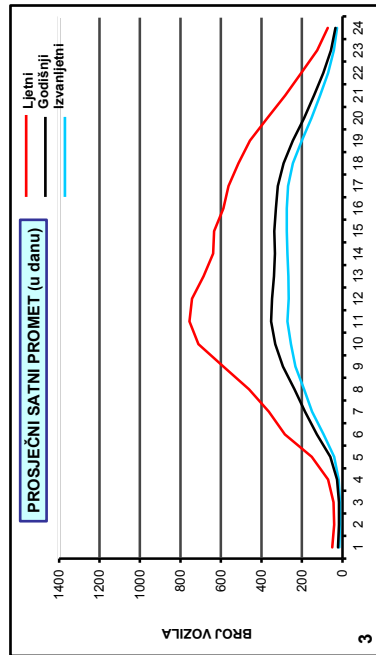
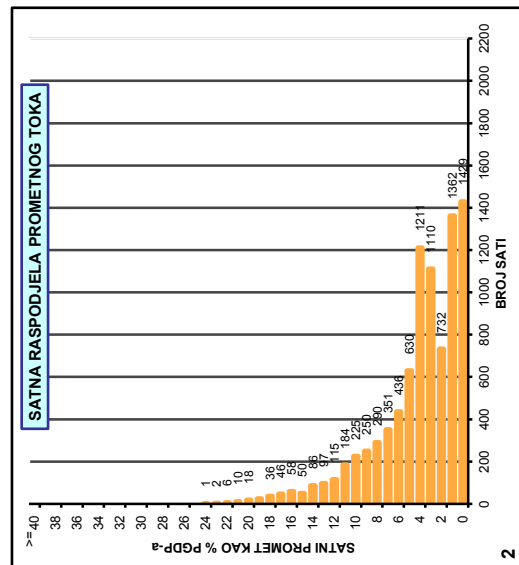
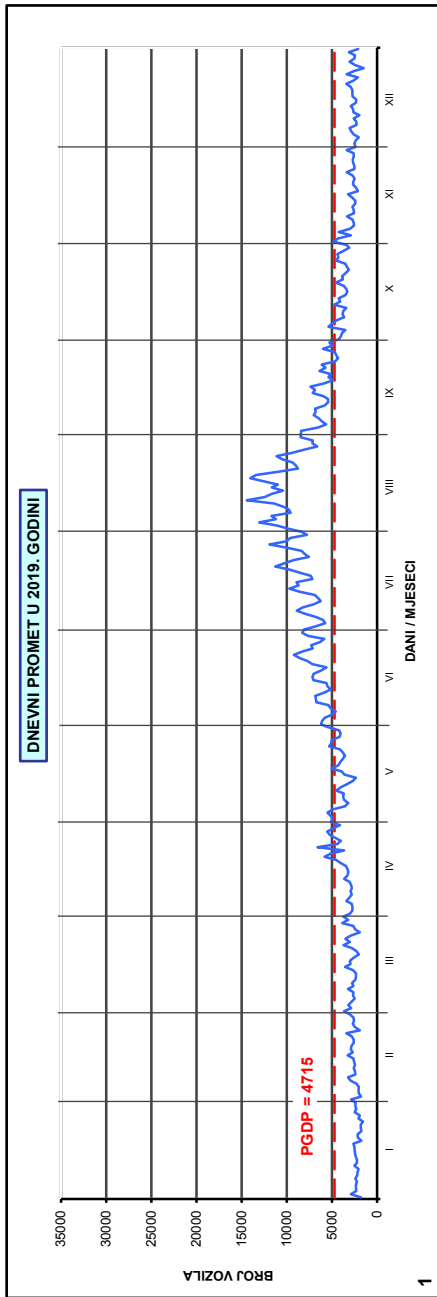
AB 2929, Sibinj Krmpotski

Godina: 2019.

Broj ceste: D 8

Napomene:

- Ljetni promet: VII i VIII mjesec
- Izvanljetni promet: od I do VI i od IX do XII mjeseca
- Grafikoni sadrže samo stvarno prikupljene podatke



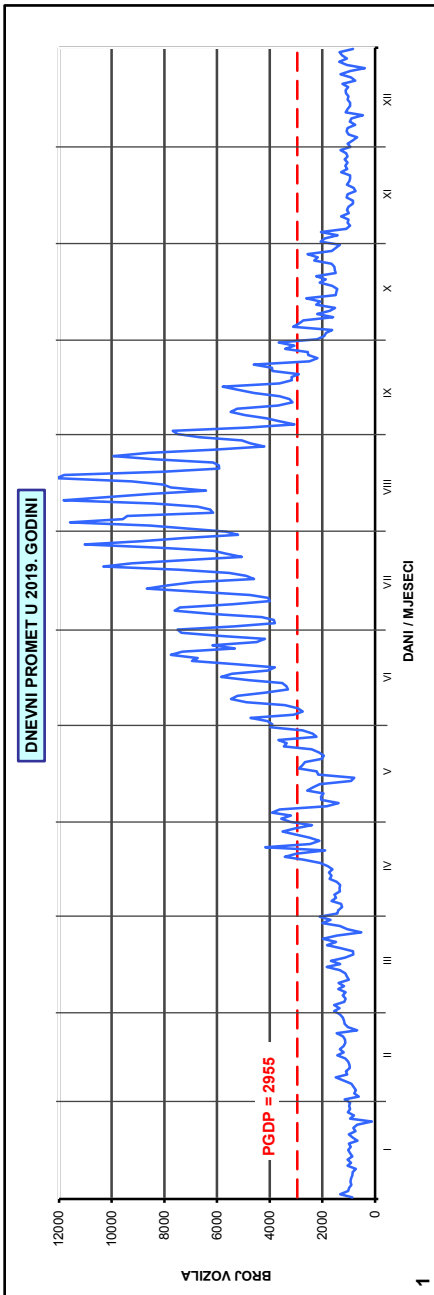
AB 4105, Vlaka

Godina: 2019.

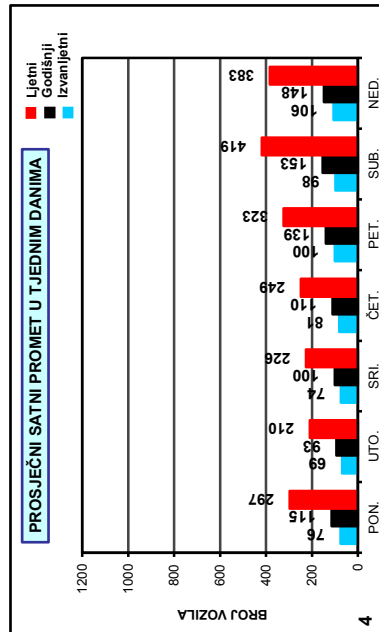
Broj ceste: D 8

Napomene:

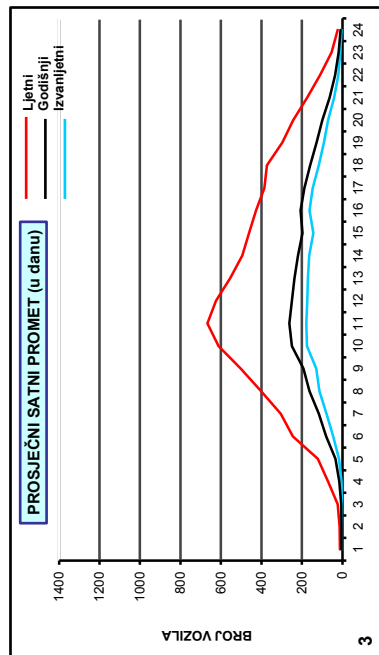
- Ljetni promet: VII i VIII mjesec
- Izvanljetni promet: od I do VI i od IX do XII mjeseca
- Grafikoni sadrže samo stvarno prikupljene podatke



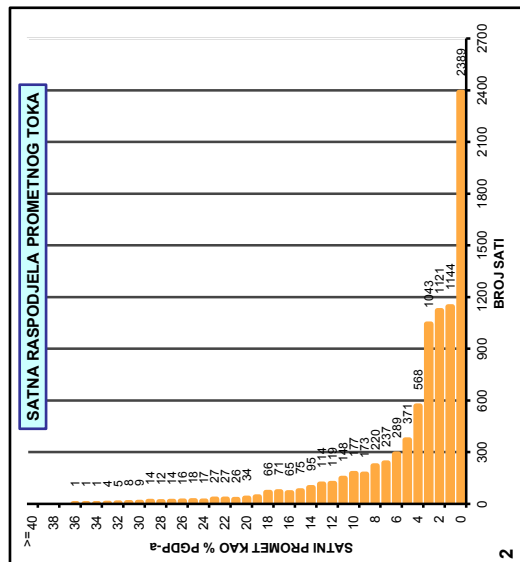
1



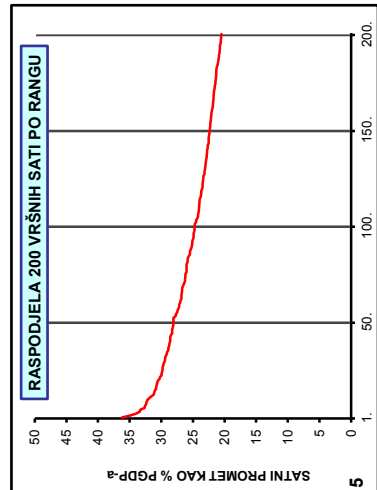
4



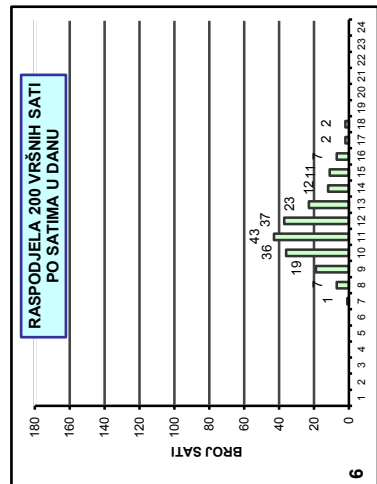
3



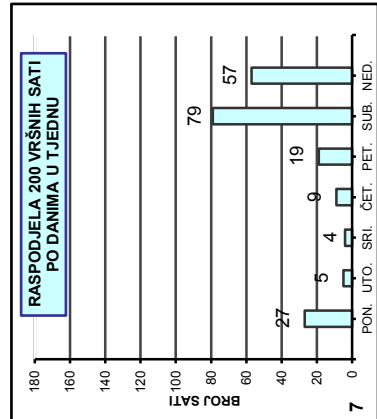
2



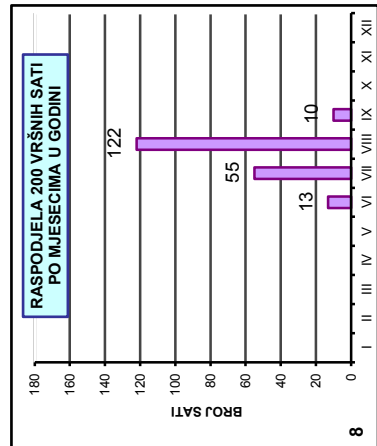
5



6



7



8

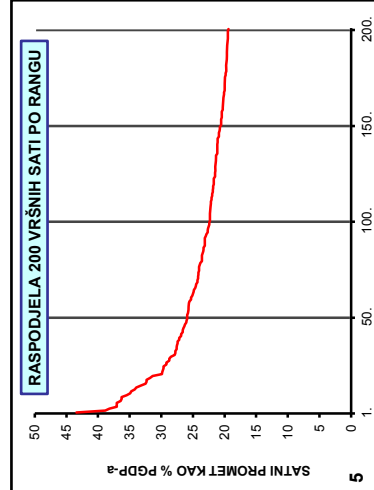
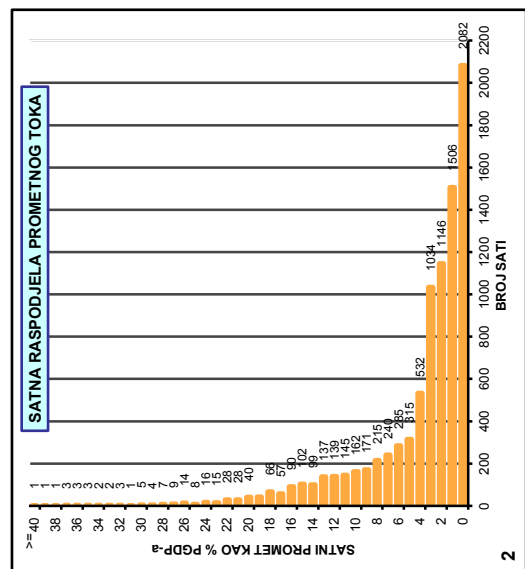
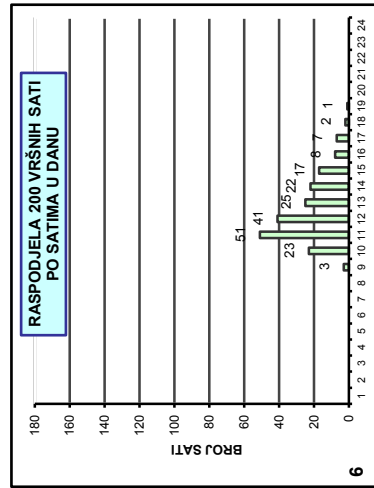
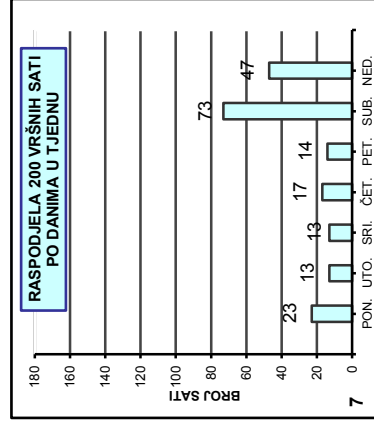
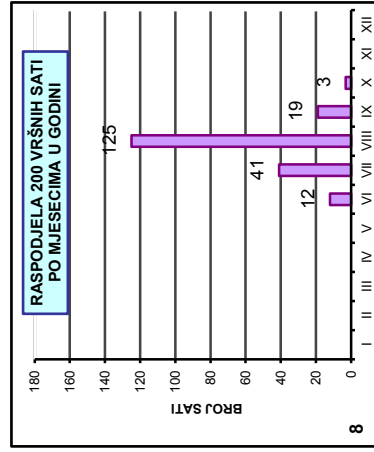
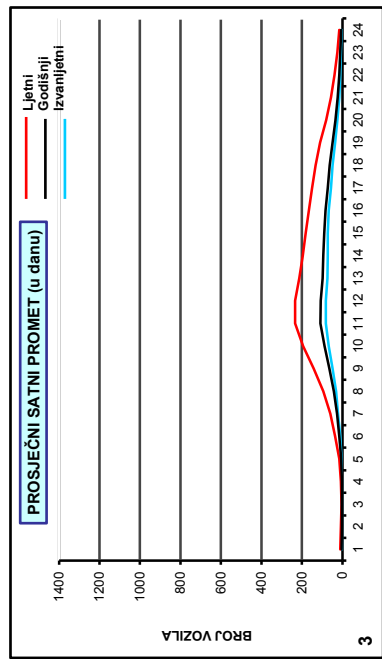
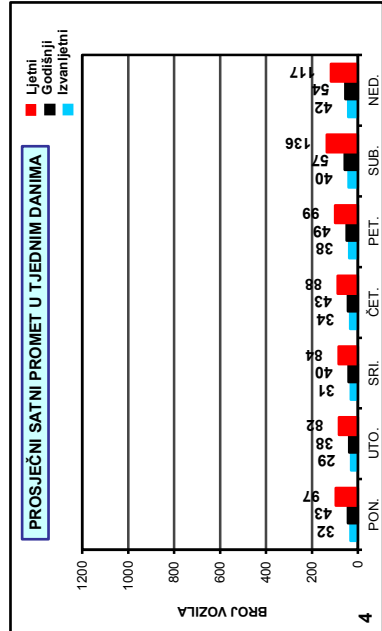
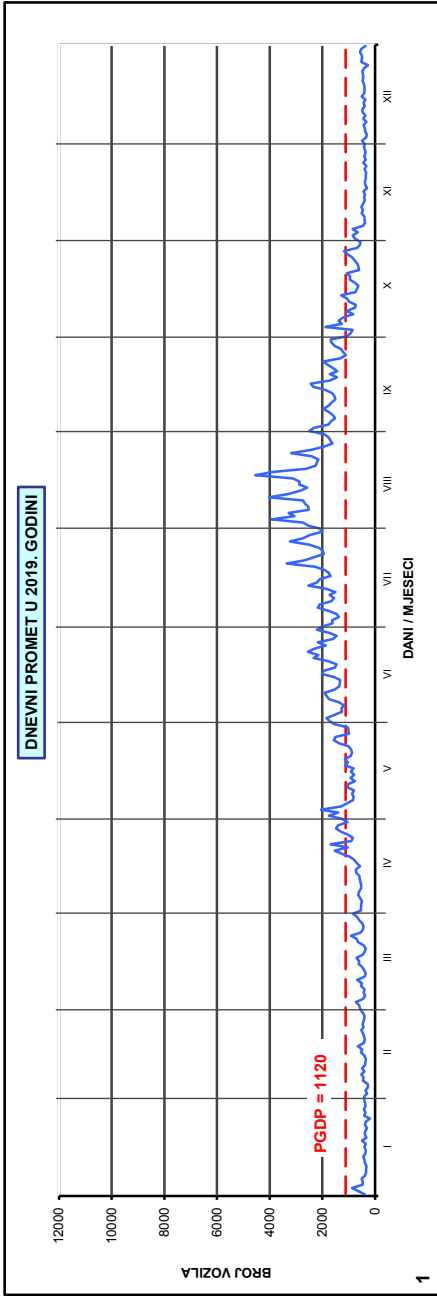
AB 4207, Karlobag

Godina: 2019.

Broj ceste: D 8

Napomene:

- Ljetni promet: VII i VIII mjesec
- Izvanljetni promet: od I do VI i od IX do XII mjeseca
- Grafikoni sadrže samo stvarno prikupljene podatke



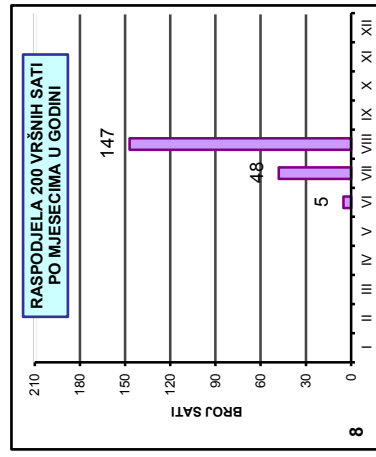
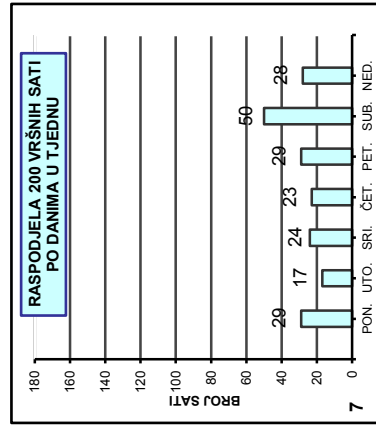
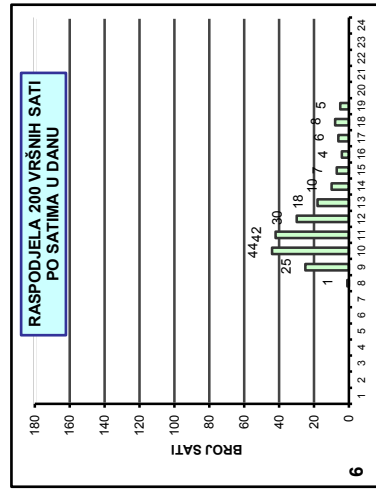
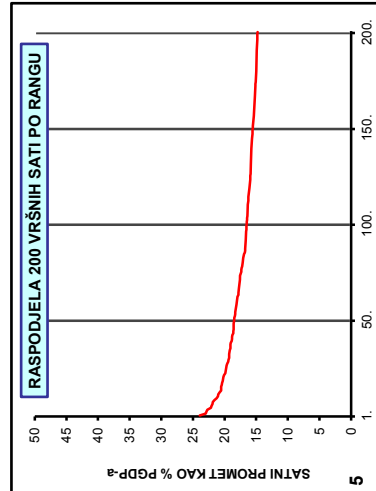
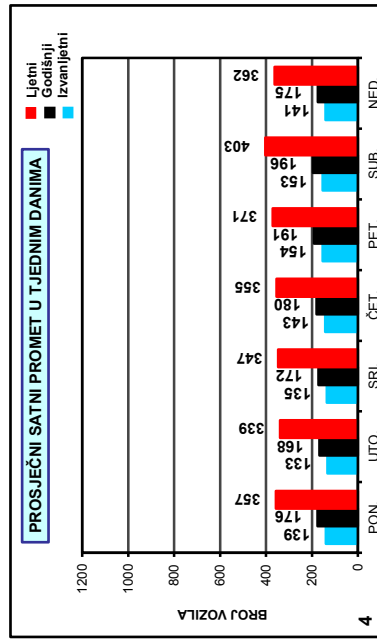
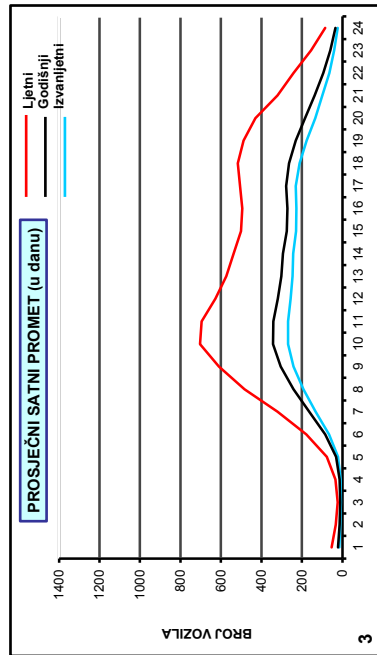
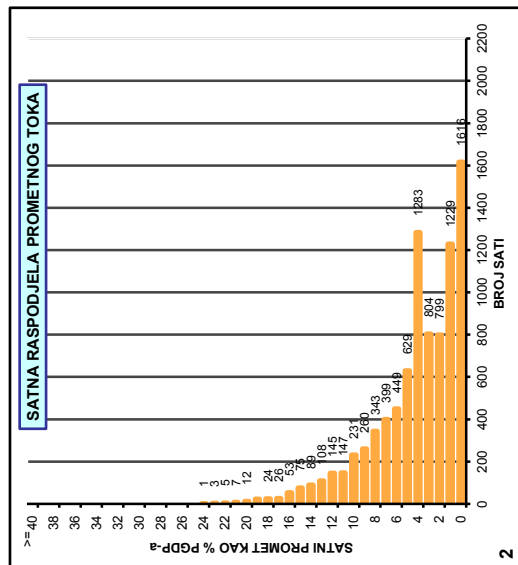
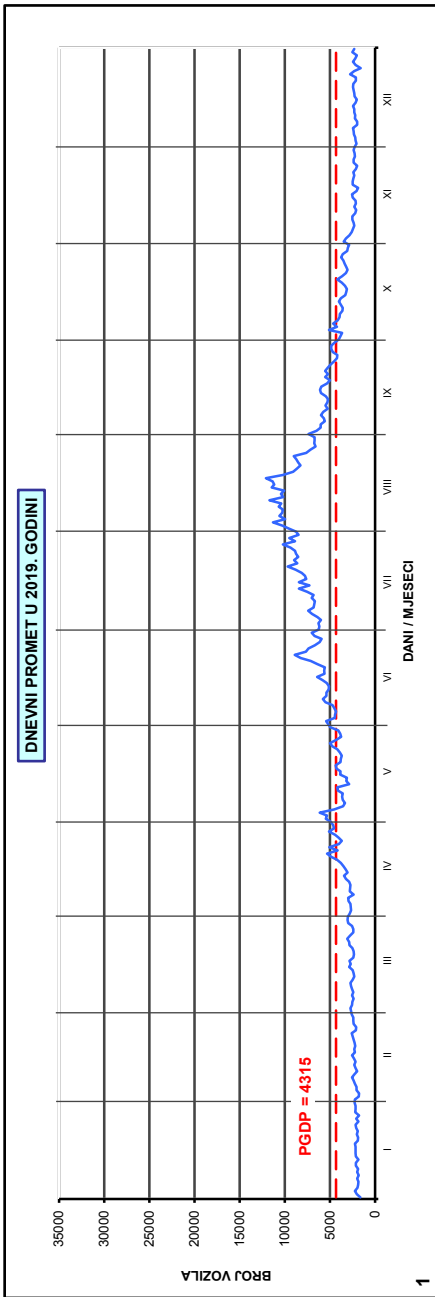
AB 4802, Starigrad (Paklenica)

Godina: 2019.

Broj ceste: D 8

Napomene:

- Ljetni promet: VII i VIII mjesec
- Izvanljetni promet: od I do VI i od IX do XII mjeseca
- Grafikoni sadrže samo stvarno prikupljene podatke



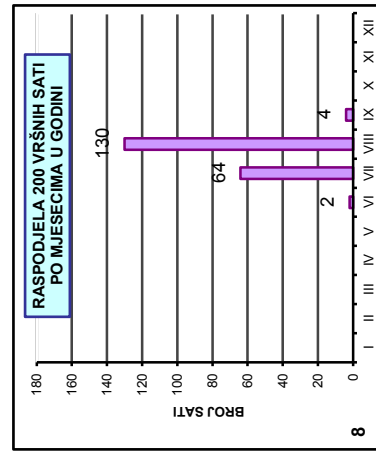
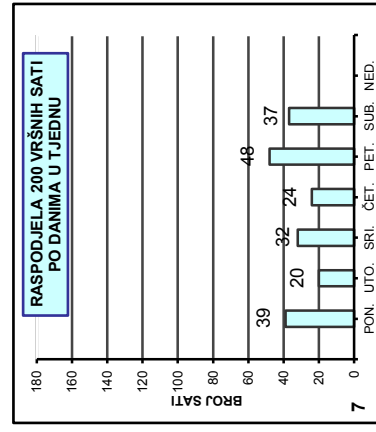
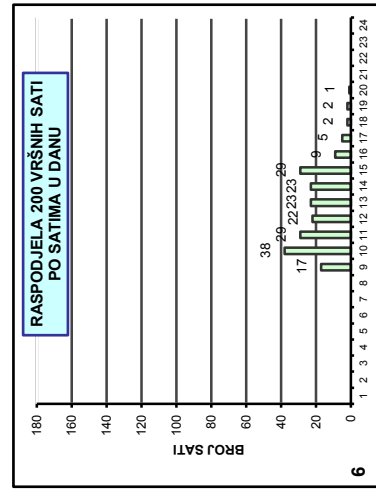
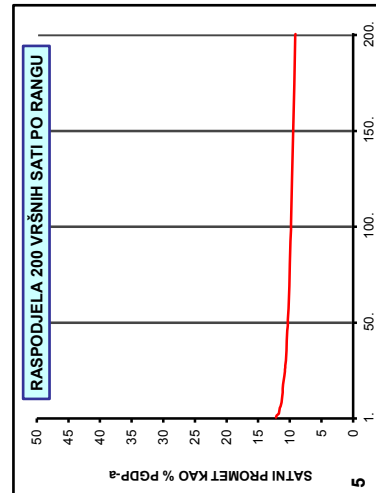
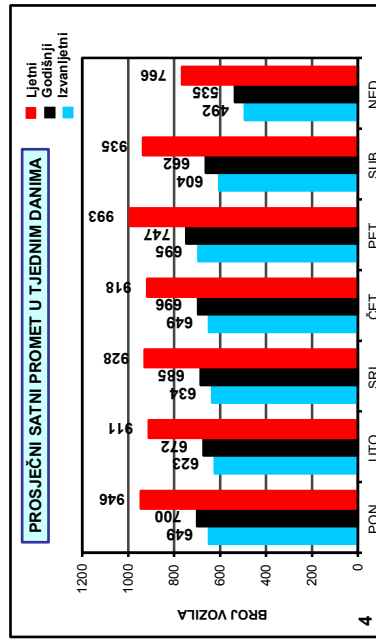
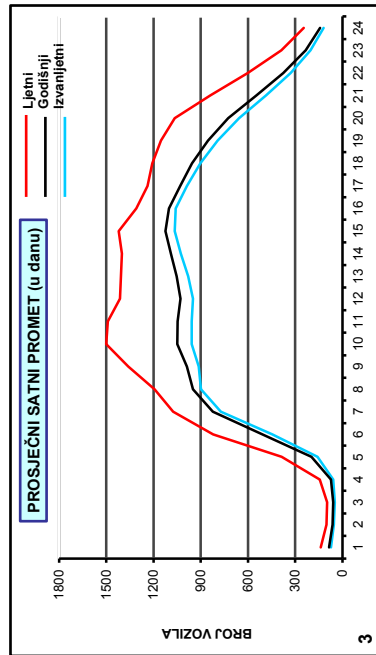
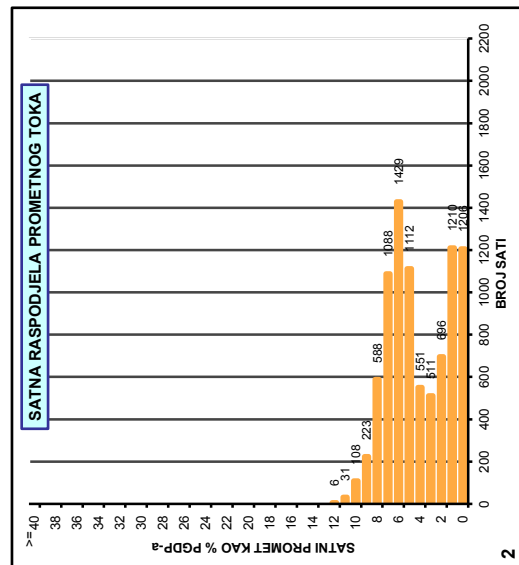
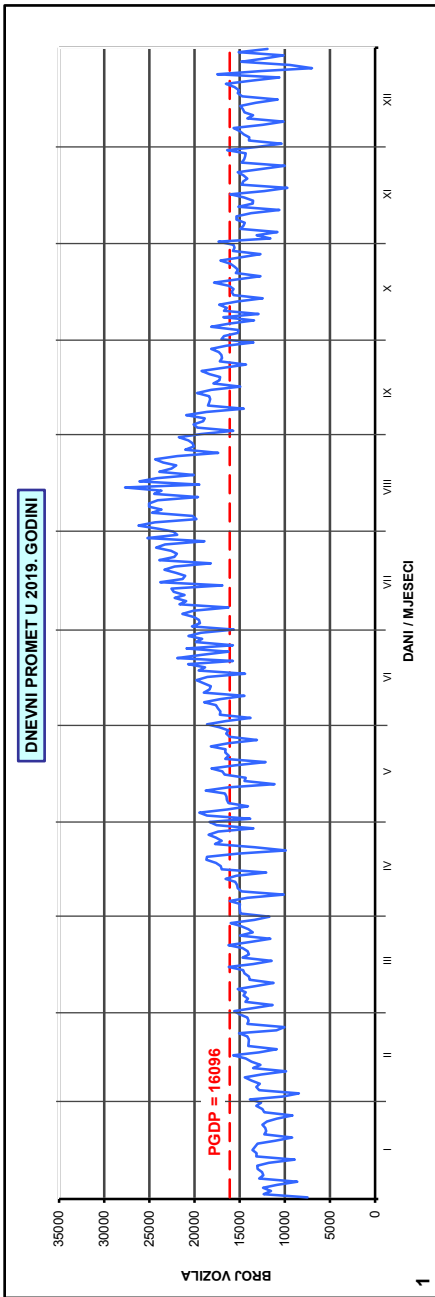
AB 4810, Murvica

Godina: 2019.

Broj ceste: D 8

Napomene:

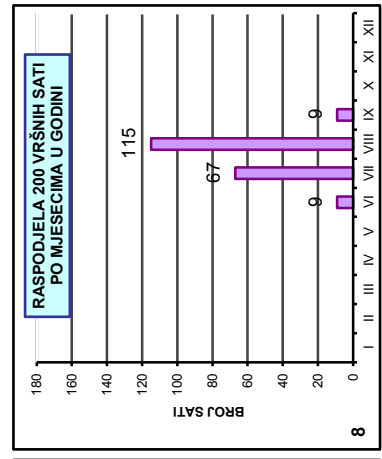
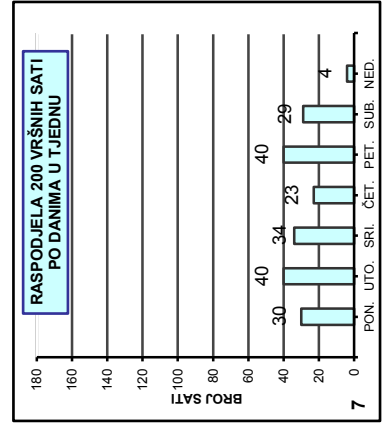
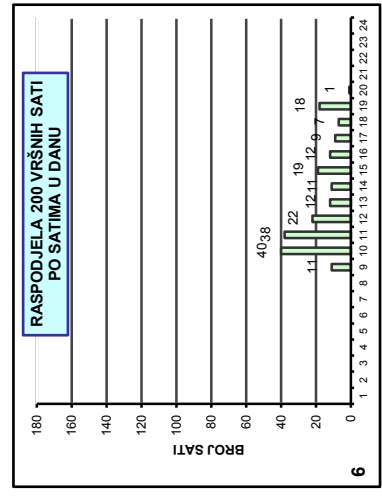
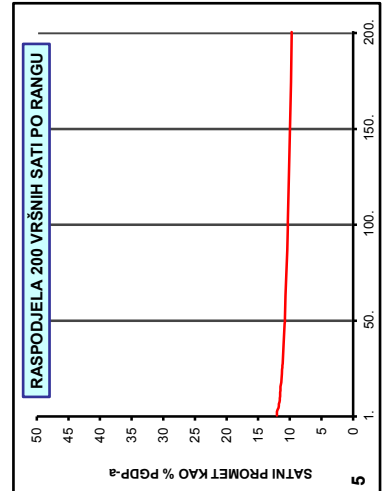
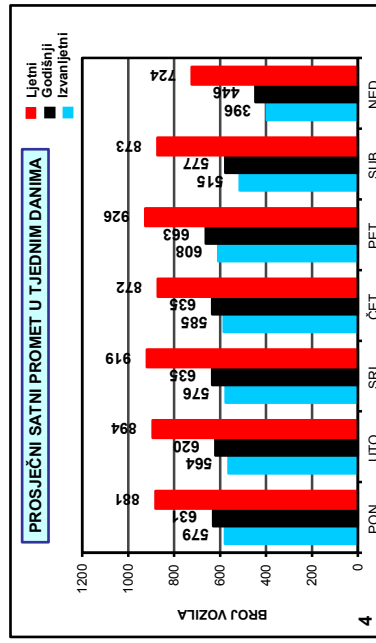
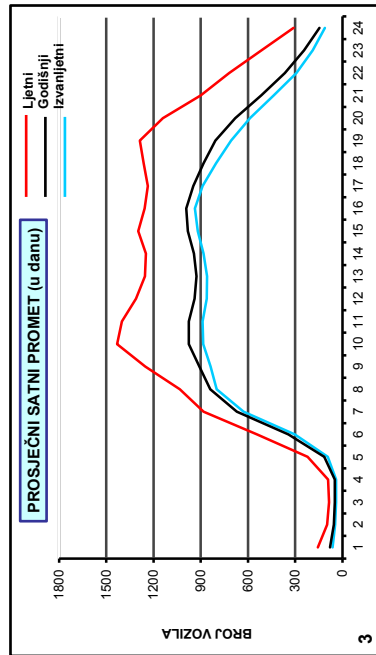
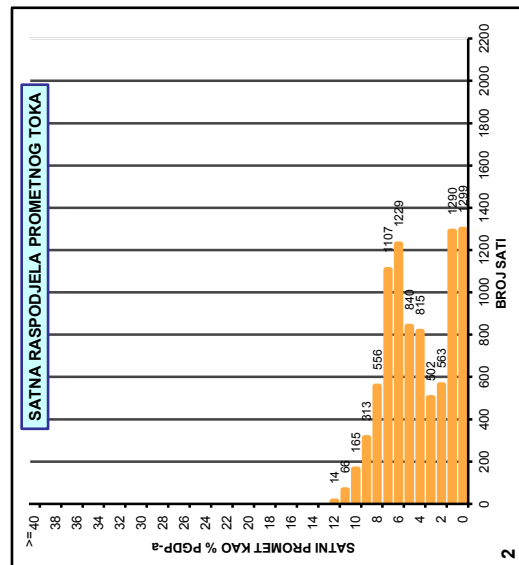
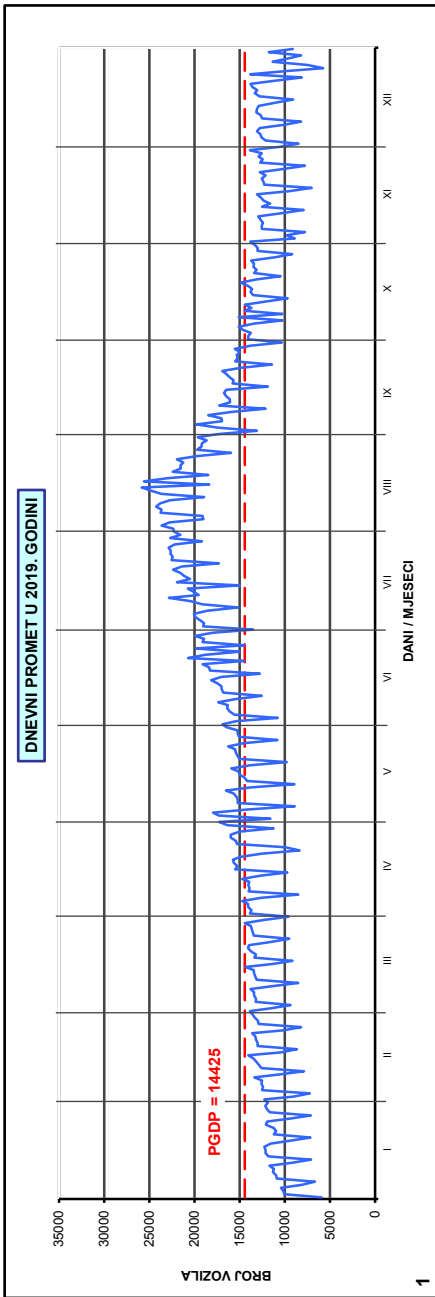
- Ljetni promet: VII i VIII mjesec
- Izvanljetni promet: od I do VI i od IX do XII mjeseca
- Grafikoni sadrže samo stvarno prikupljene podatke



AB 4825, Bibinje
Godina: 2019.
Broj ceste: D 8

Napomene:

- Ljetni promet: VII i VIII mjesec
- Izvanljetni promet: od I do VI i od IX do XII mjeseca
- Grafikon sadrži samo stvarno prikupljene podatke



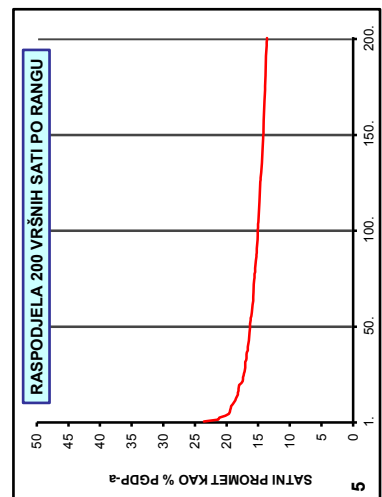
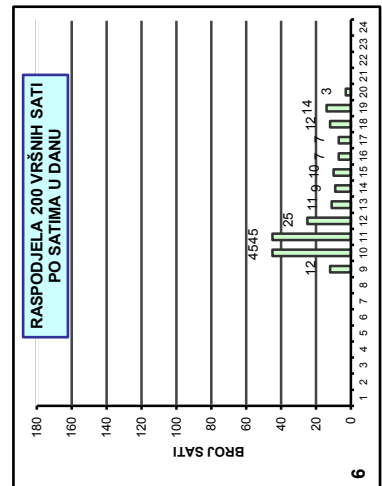
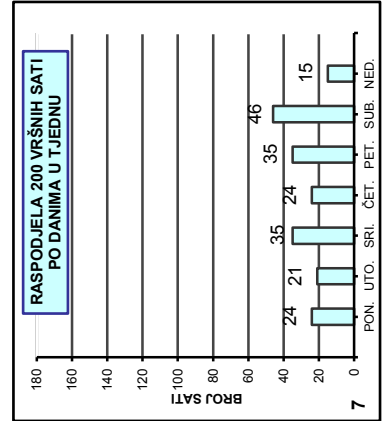
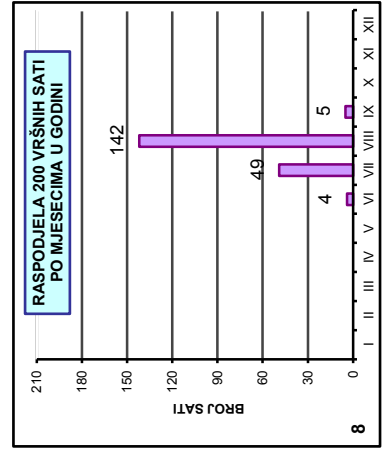
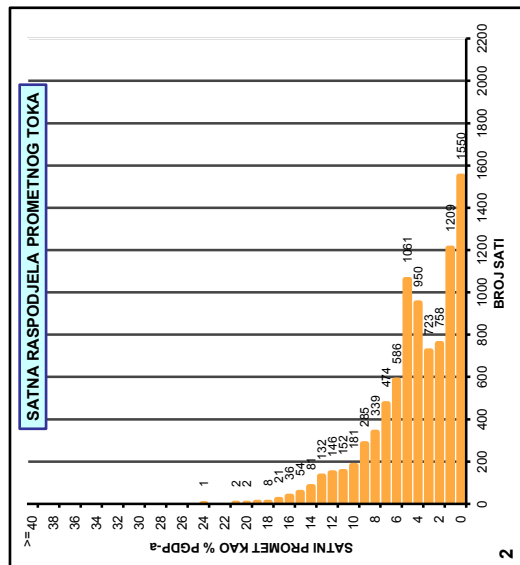
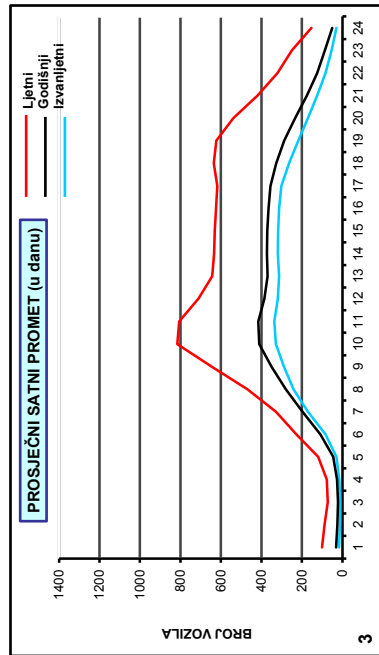
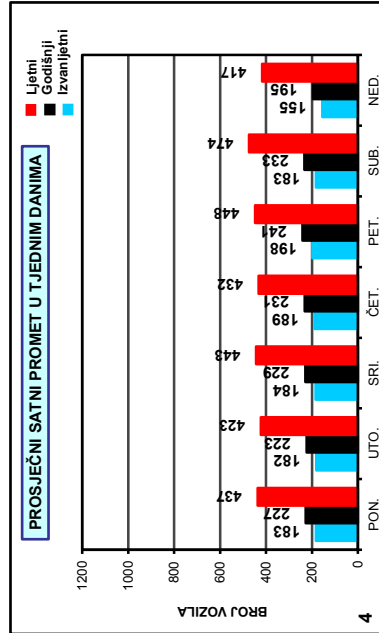
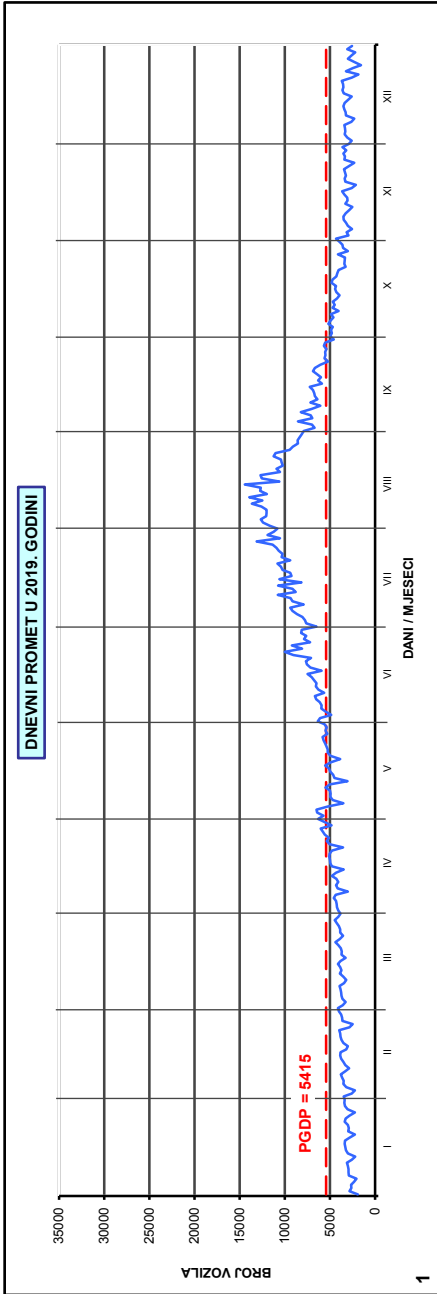
AB 5305, Pirovac

Godina: 2019.

Broj ceste: D 8

Napomene:

- Ljetni promet: VII i VIII mjesec
- Izvanljetni promet: od I do VI i od IX do XII mjeseca
- Grafikoni sadrže samo stvarno prikupljene podatke



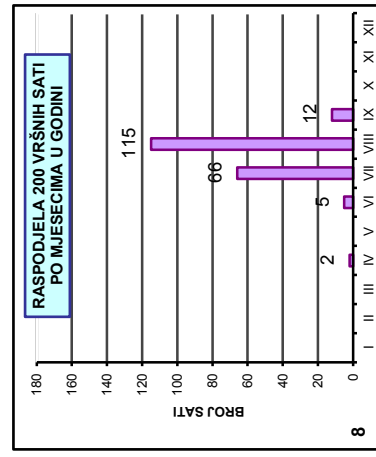
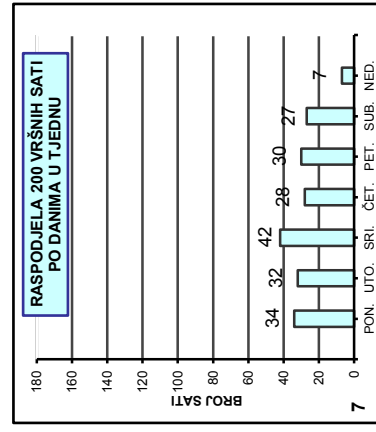
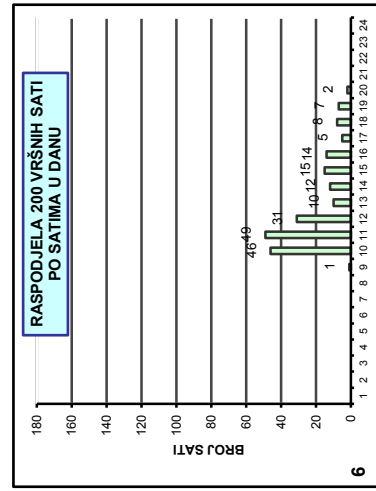
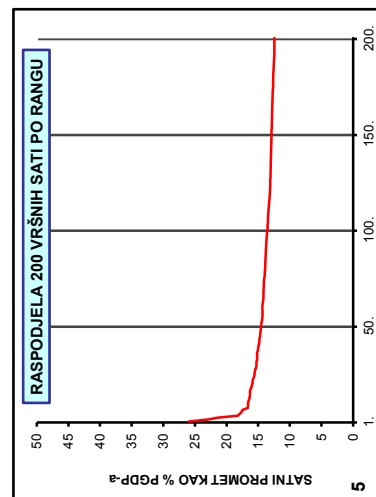
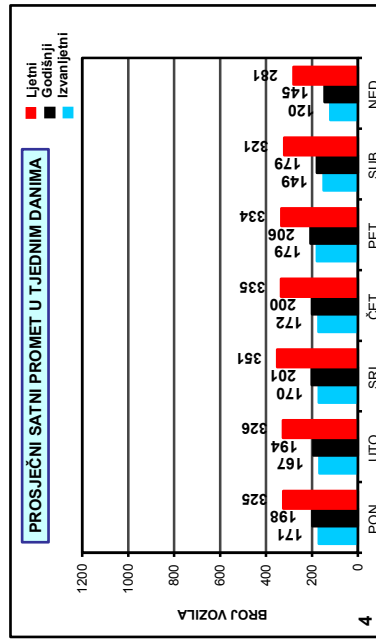
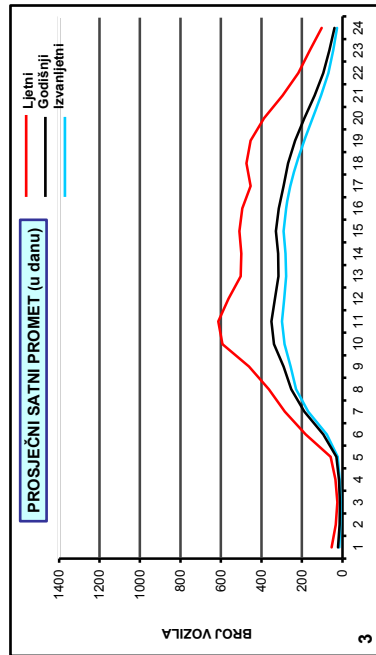
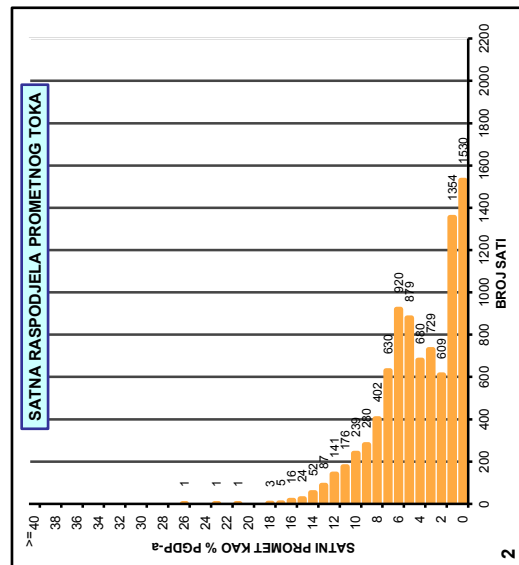
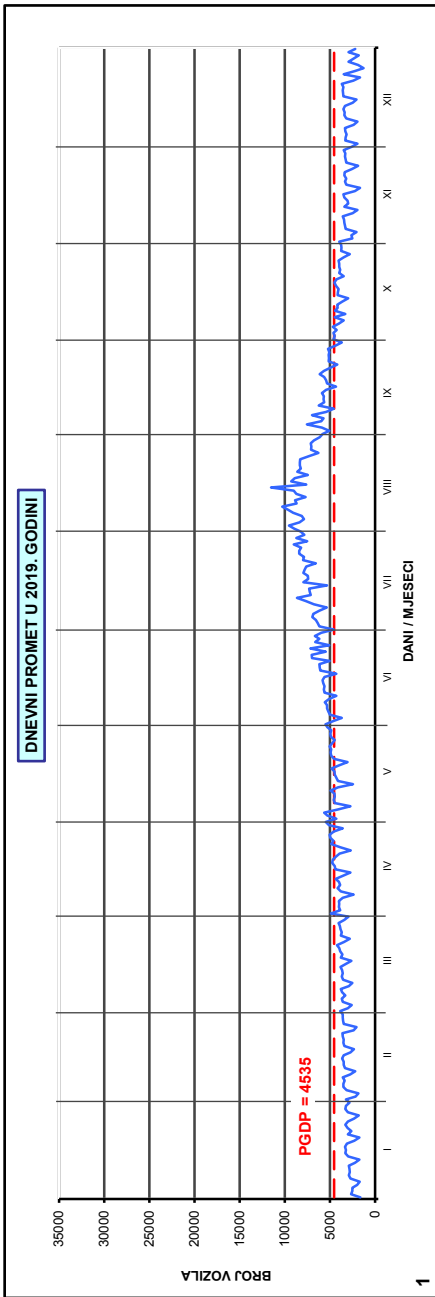
AB 5335, Vodice obilaznica

Godina: 2019.

Broj ceste: D 8

Napomene:

- Ljetni promet: VII i VIII mjesec
- Izvanljetni promet: od I do VI i od IX do XII mjeseca
- Grafikoni sadrže samo stvarno prikupljene podatke



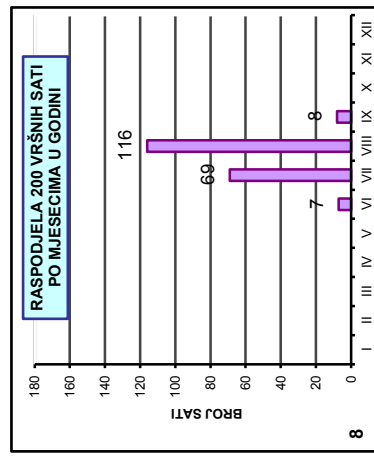
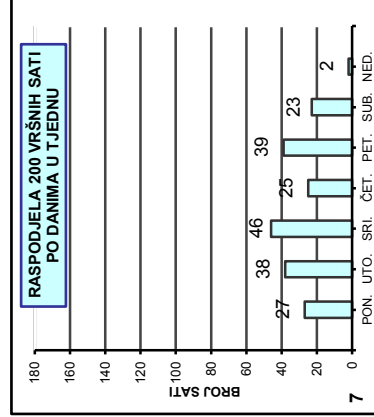
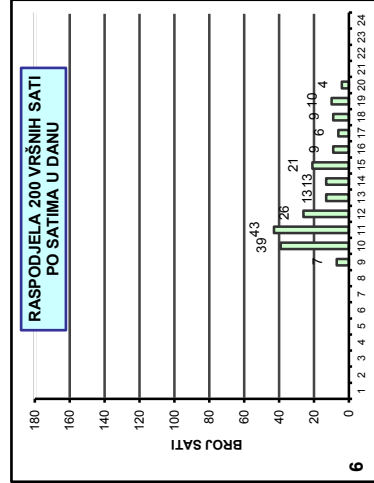
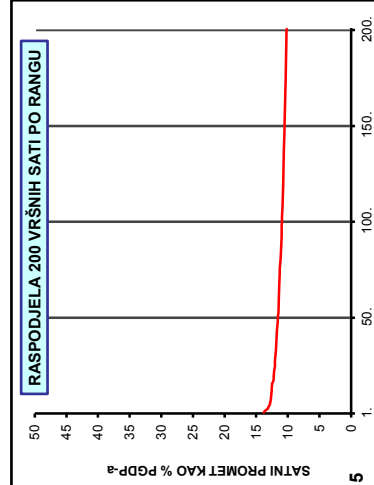
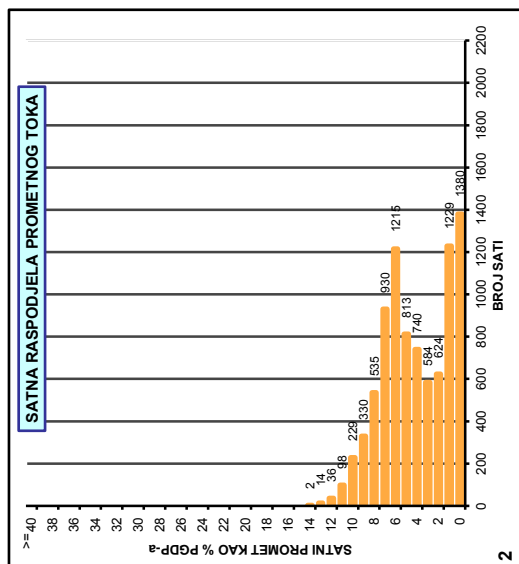
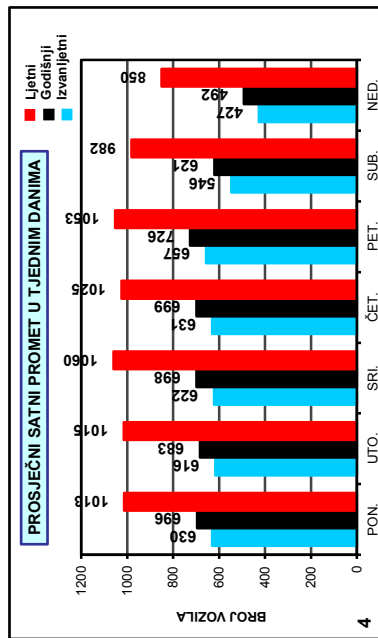
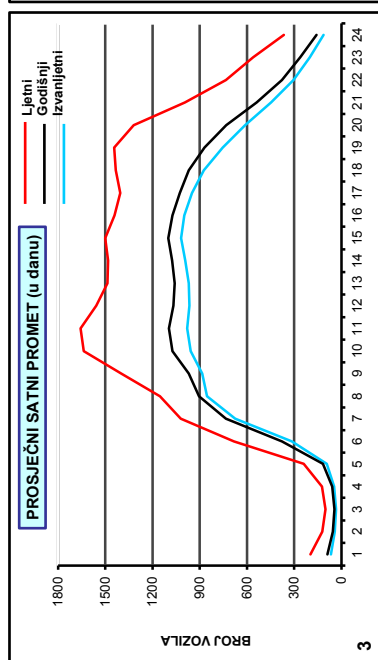
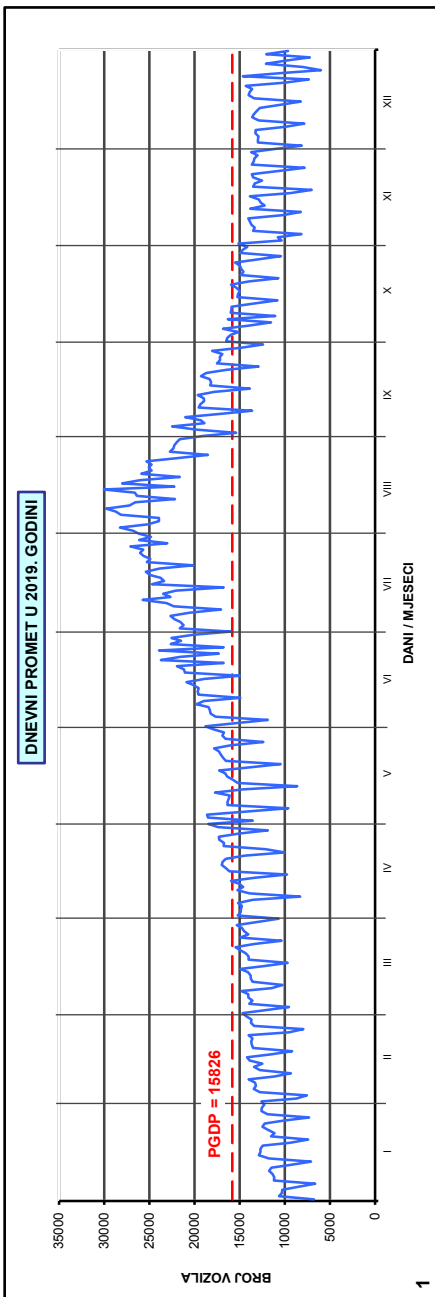
AB 5308, Šibenik

Godina: 2019.

Broj ceste: D 8

Napomene:

- Ljetni promet: VII i VIII mjesec
- Izvanljetni promet: od I do VI i od IX do XII mjeseca
- Grafikon sadrži samo stvarno prikupljene podatke



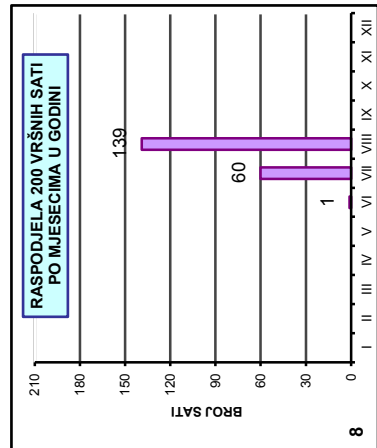
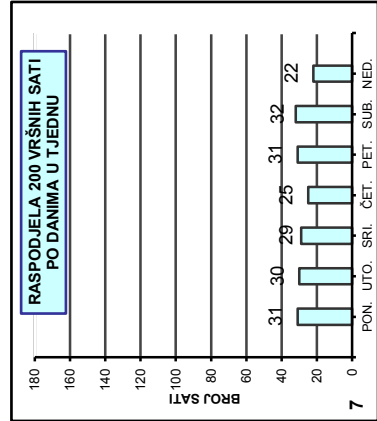
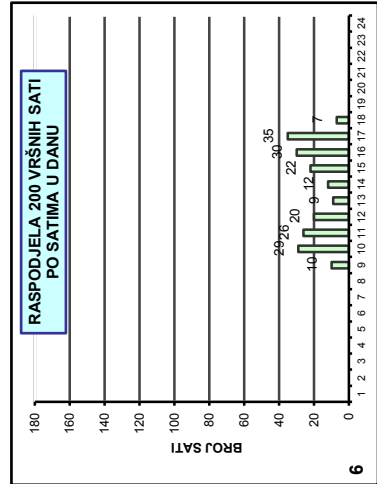
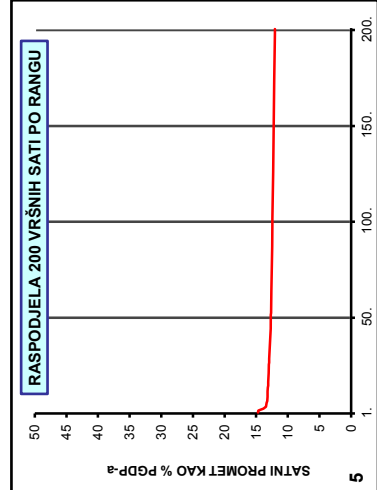
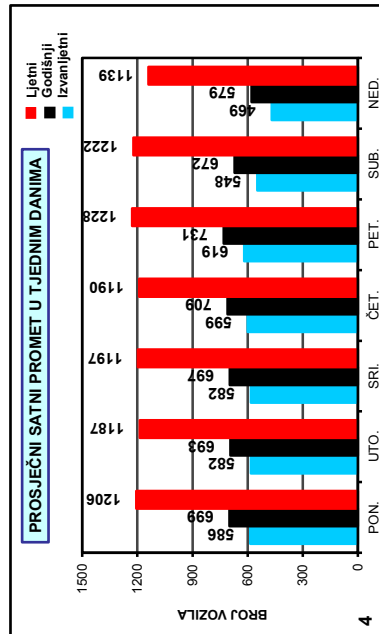
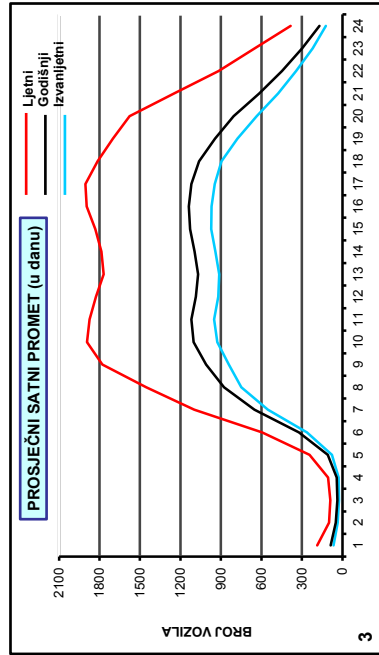
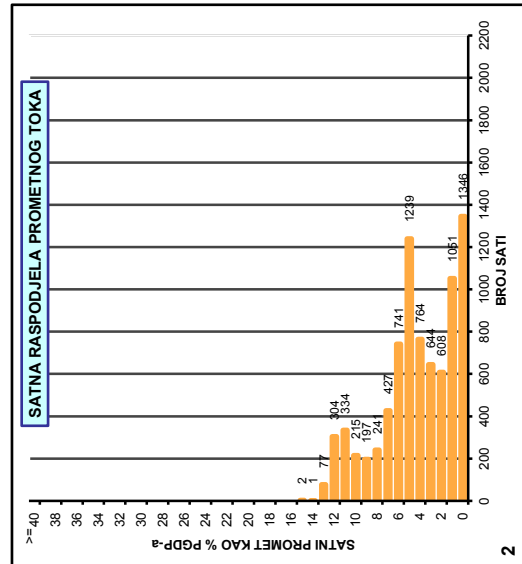
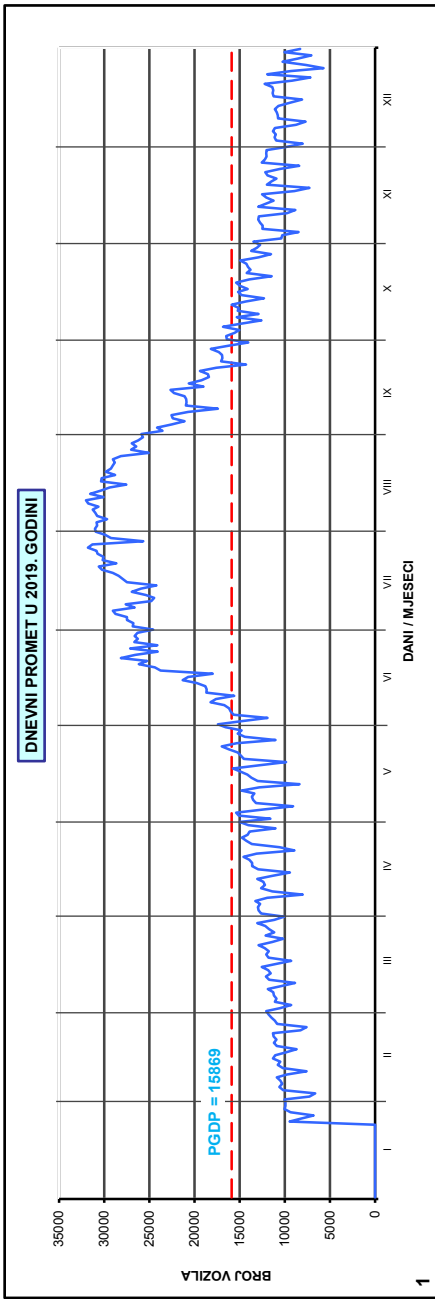
AB 5336, Ražine

Godina: 2019.

Broj ceste: D 8

Napomene:

- Ljetni promet: VII i VIII mjesec
- Izvanljetni promet: od I do VI i od IX do XII mjeseca
- Grafikonu sadrže samo stvarno prikupljene podatke



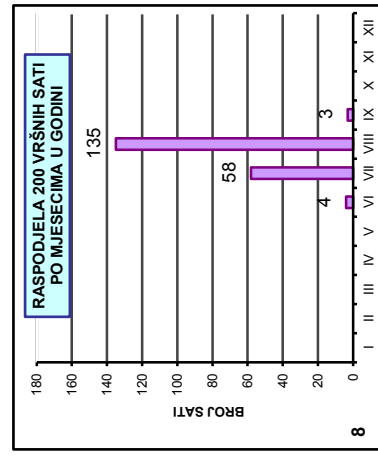
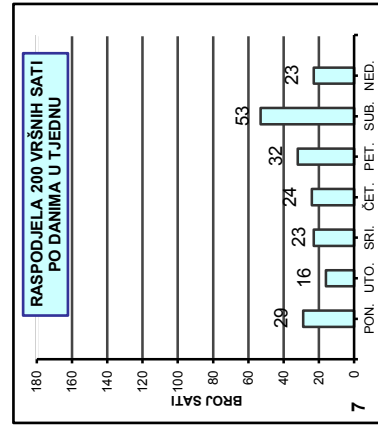
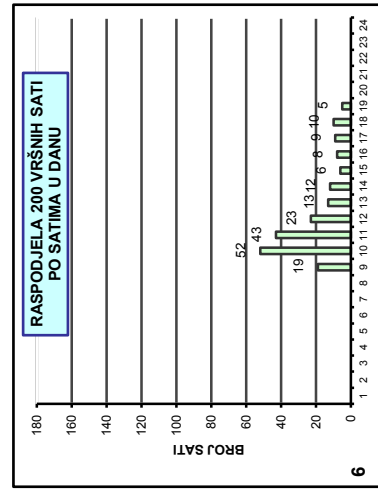
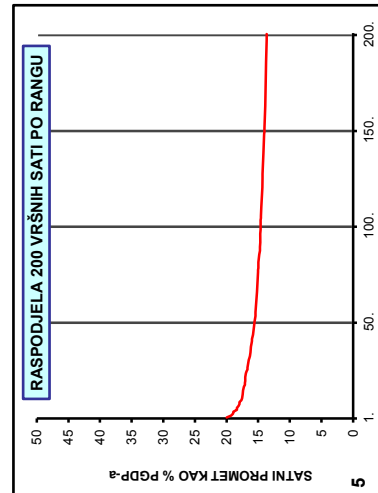
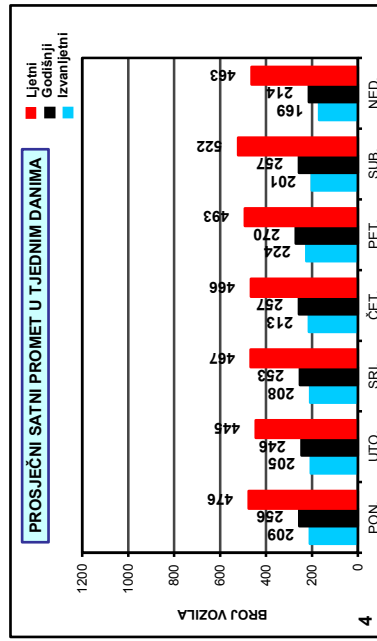
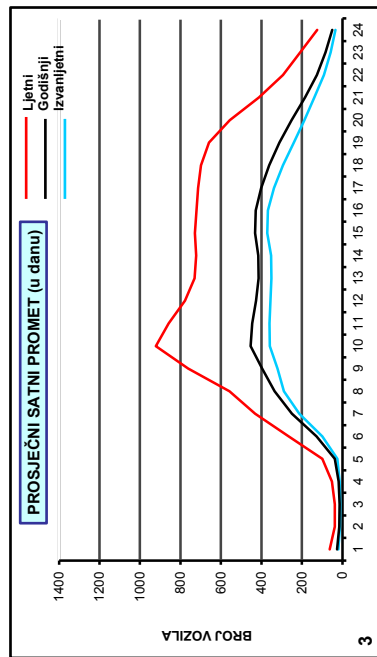
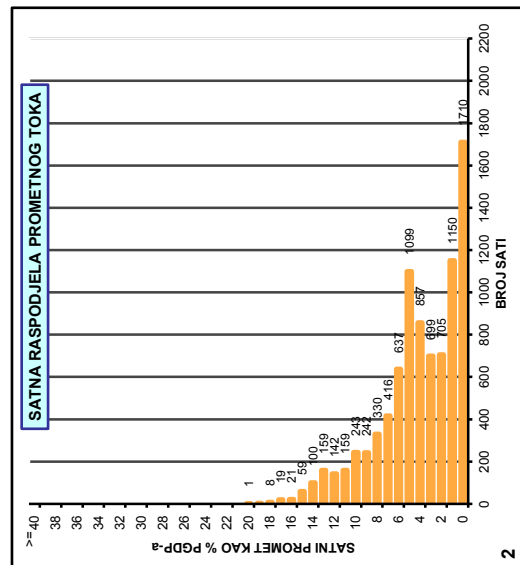
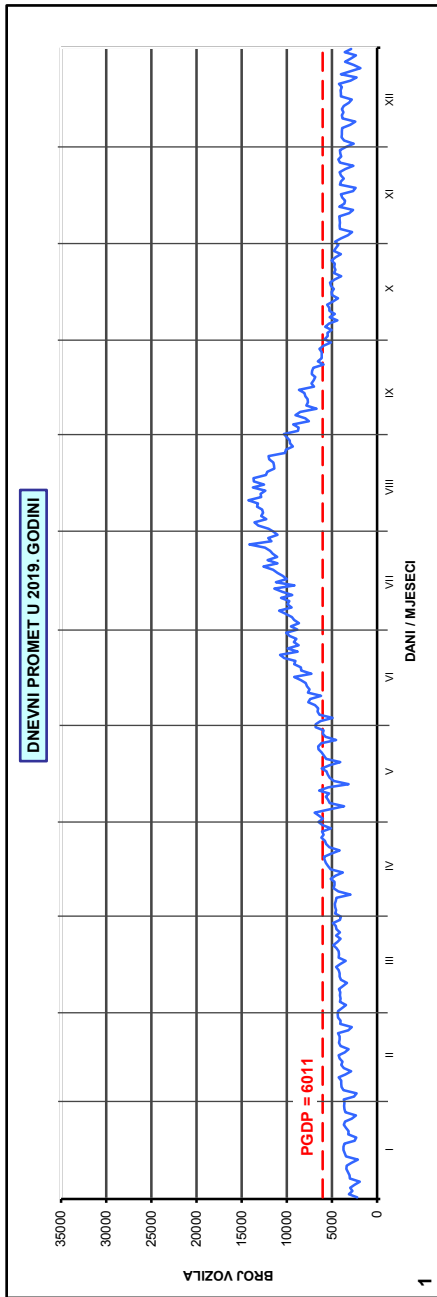
AB 5309, Grebaštica

Godina: 2019.

Broj ceste: D 8

Napomene:

- Ljetni promet: VII i VIII mjesec
- Izvanljetni promet: od I do VI i od IX do XII mjeseca
- Grafikoni sadrže samo stvarno prikupljene podatke



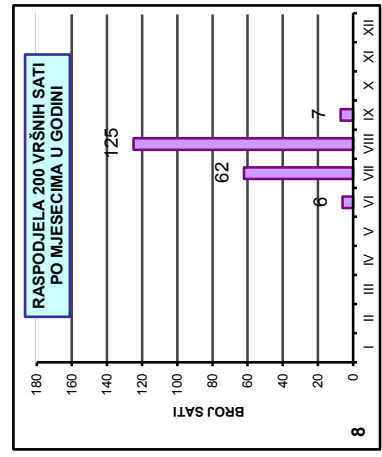
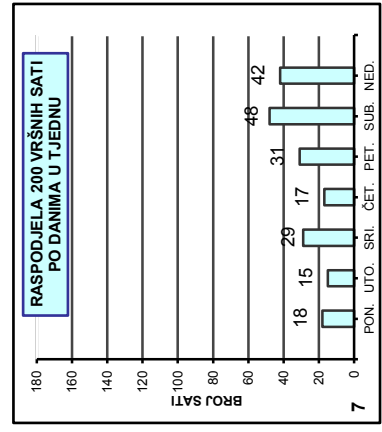
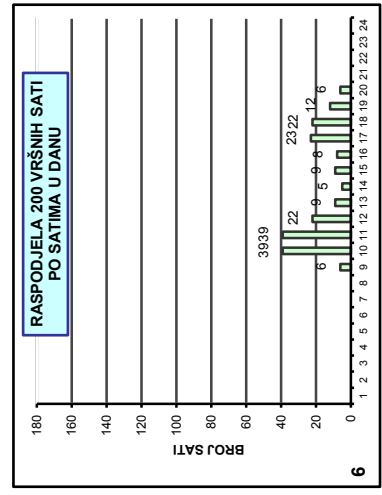
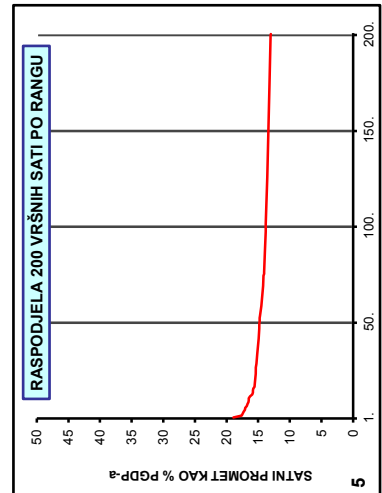
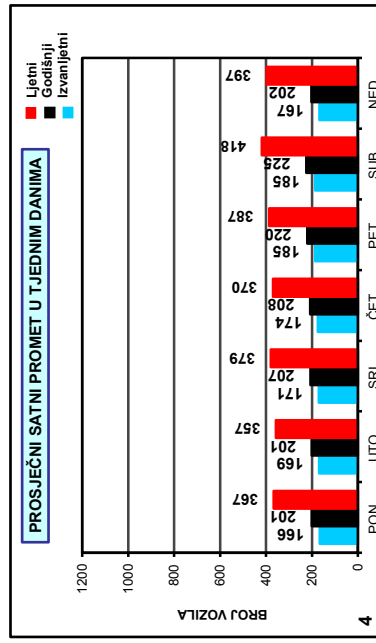

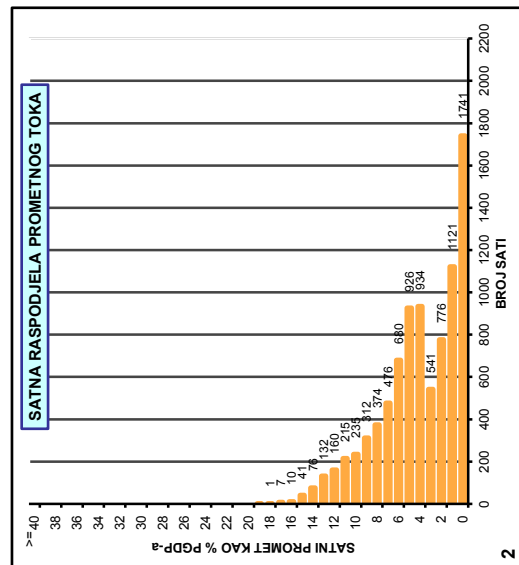
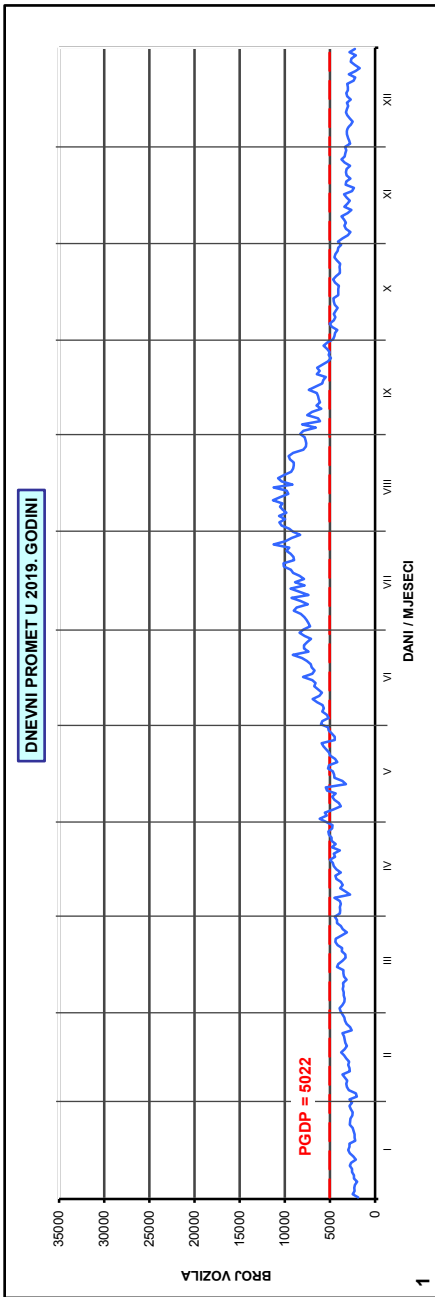
AB 5407, Marina

Godina: 2019.

Broj ceste: D 8

Napomene:

- Ljetni promet: VII i VIII mjesec
- Izvanljetni promet: od I do VI i od IX do XII mjeseca
- Grafikoni sadrže samo stvarno prikupljene podatke



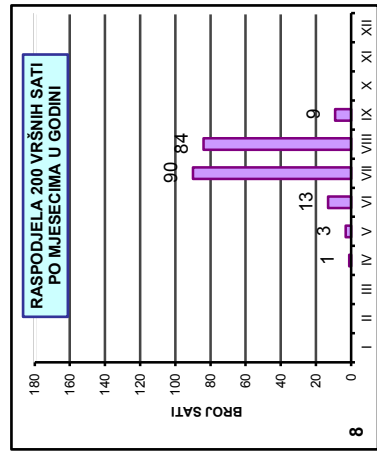
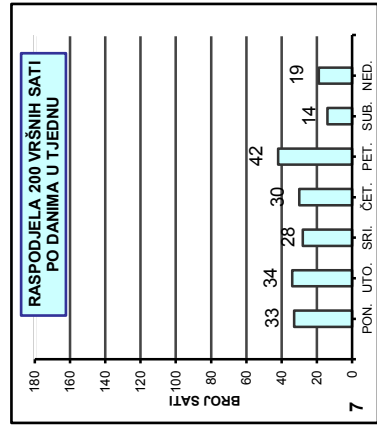
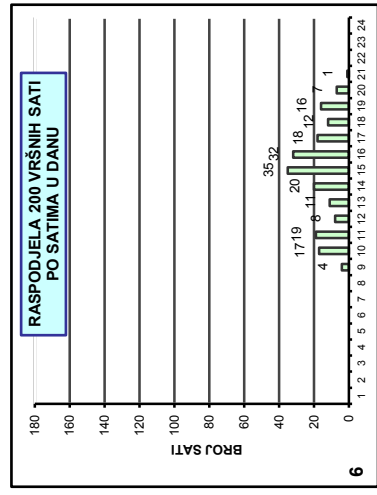
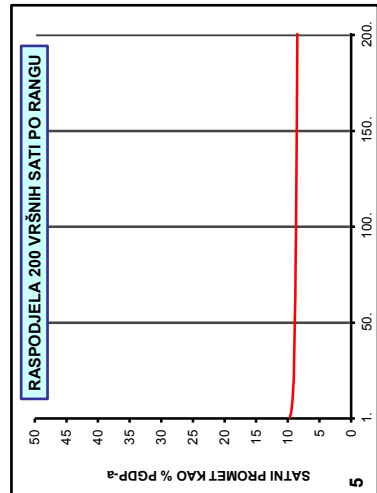
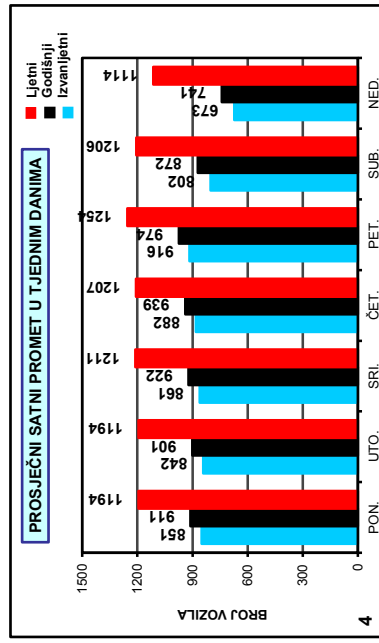

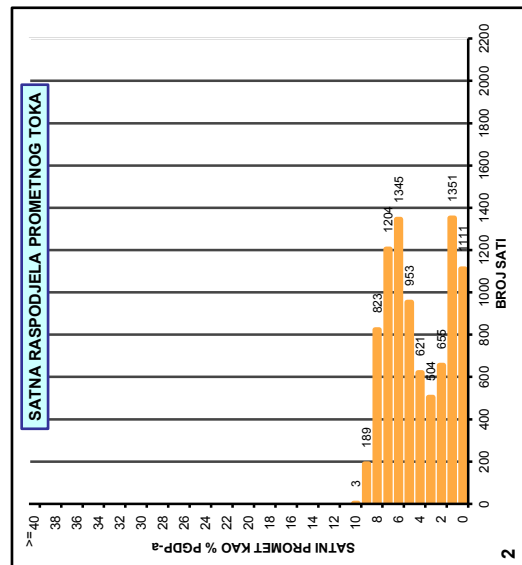
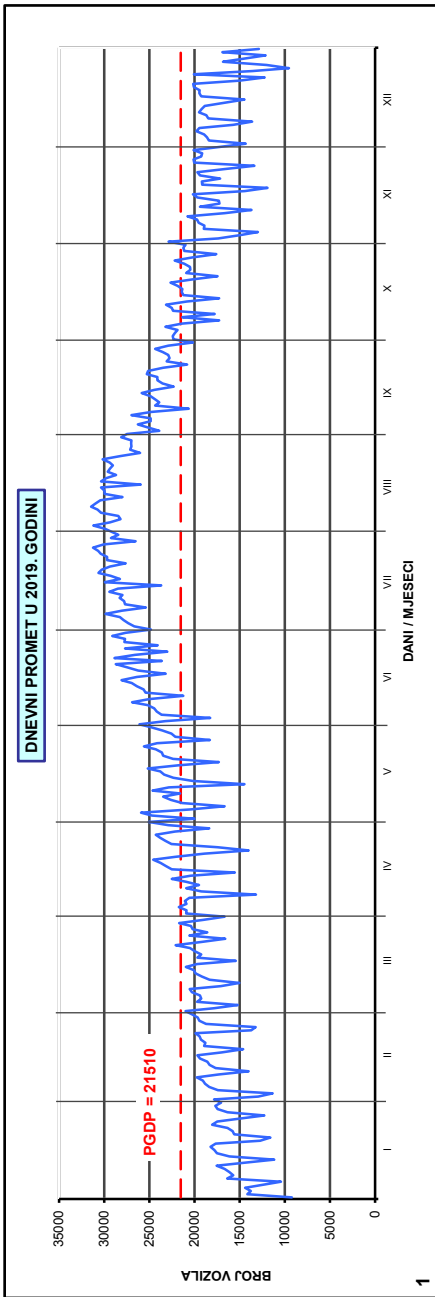
AB 5438, Plano

Godina: 2019.

Broj ceste: D 8

Napomene:

- Ljetni promet: VII i VIII mjesec
- Izvanljetni promet: od I do VI i od IX do XII mjeseca
- Grafikonu sadrže samo stvarno prikupljene podatke



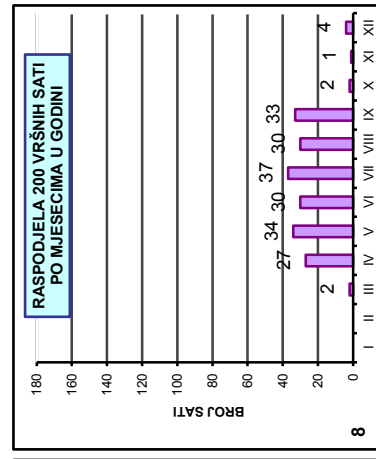
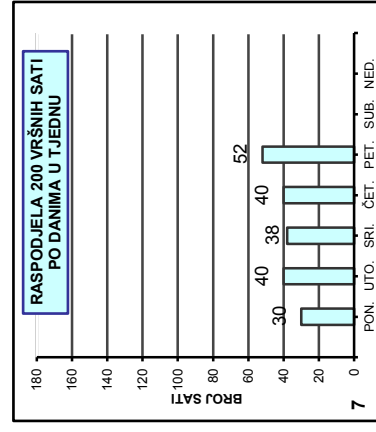
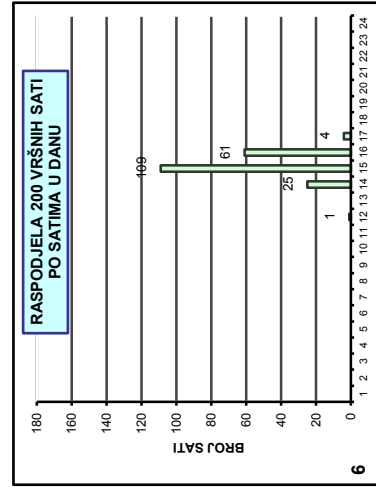
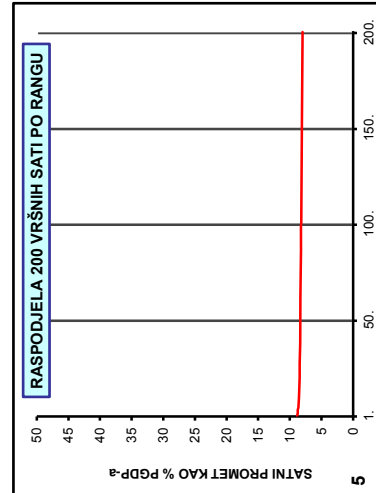
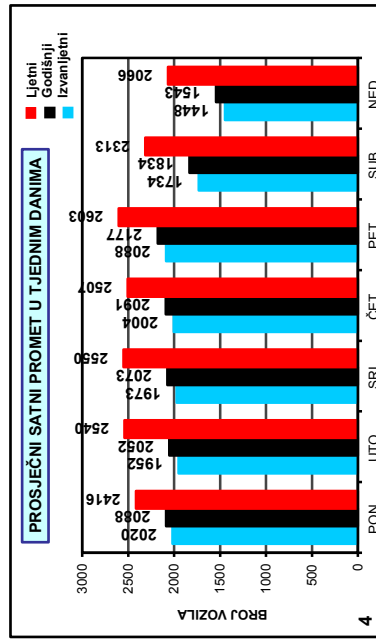
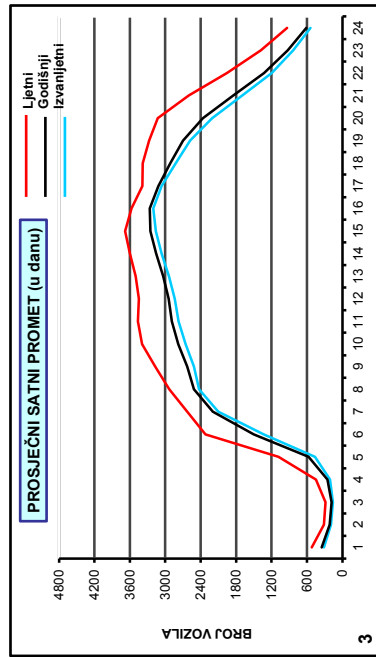
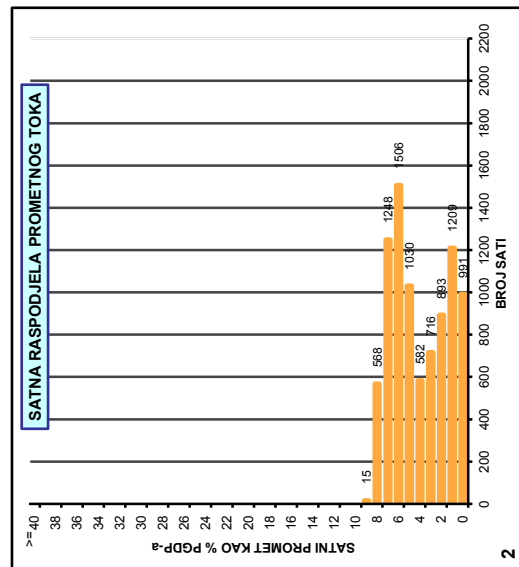
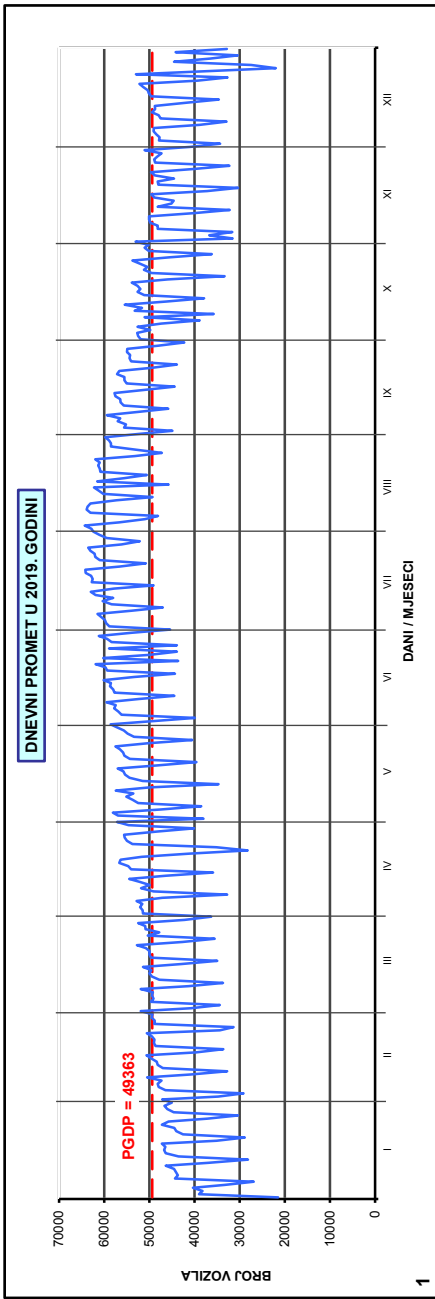
AB 5423, Solin

Godina: 2019.

Broj ceste: D 8

Napomene:

- Ljetni promet: VII i VIII mjesec
- Izvanljetni promet: od I do VI i od IX do XII mjeseca
- Grafikoni sadrže samo stvarno prikupljene podatke



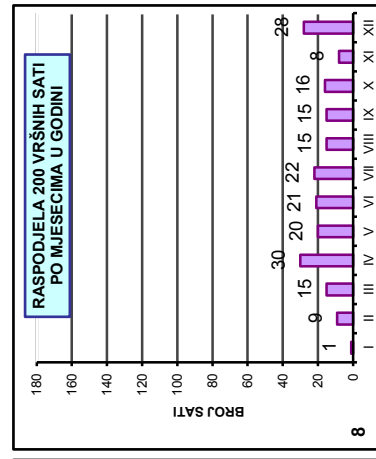
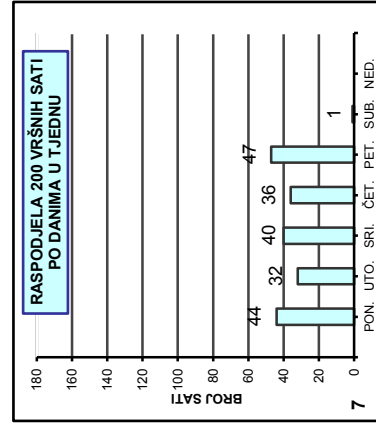
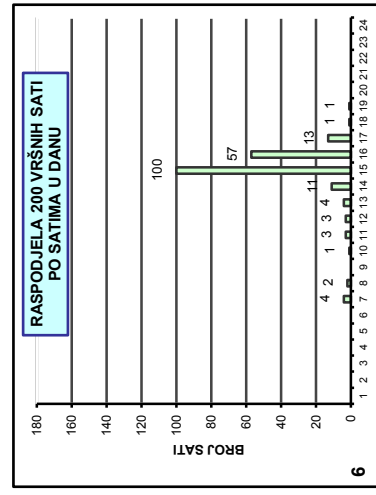
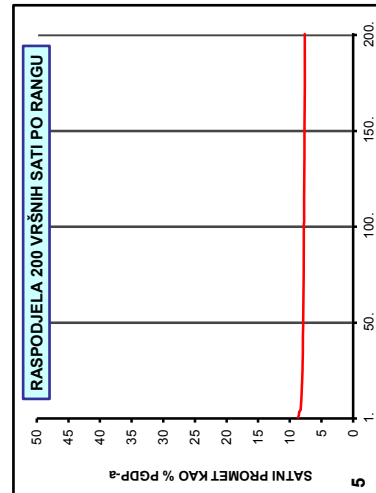
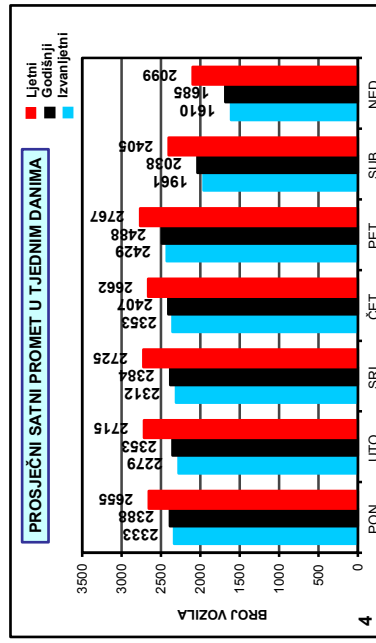
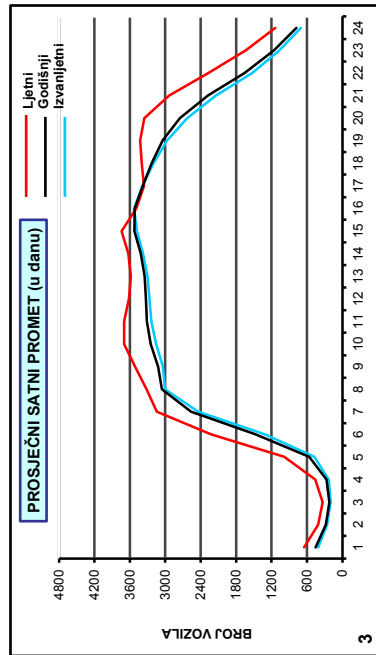
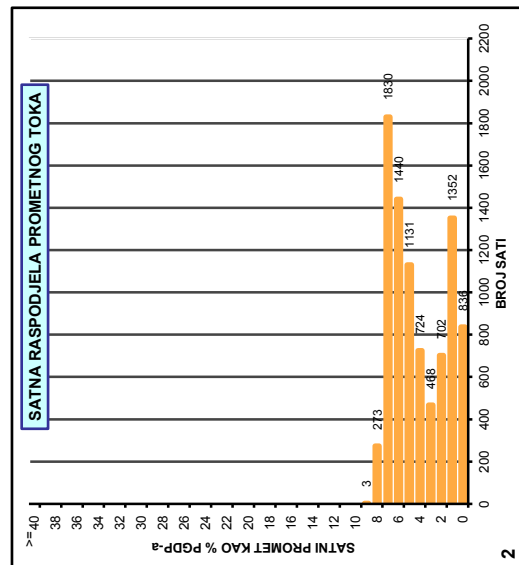
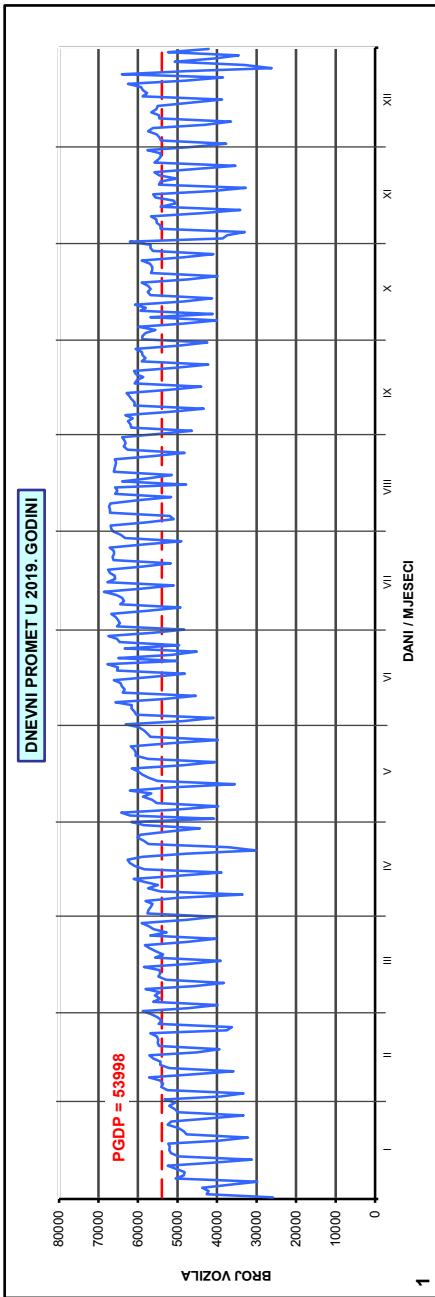
AB 5422, Stobreč

Godina: 2019.

Broj ceste: D 8

Napomene:

- Ljetni promet: VII i VIII mjesec
- Izvanljetni promet: od I do VI i od IX do XII mjeseca
- Grafikoni sadrže samo stvarno prikupljene podatke



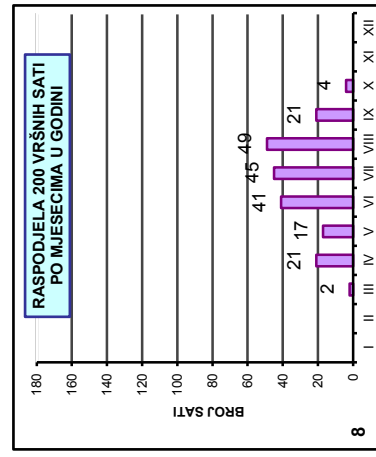
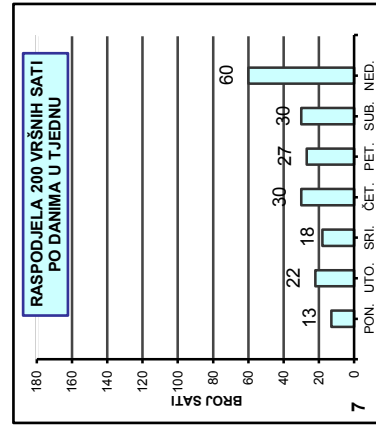
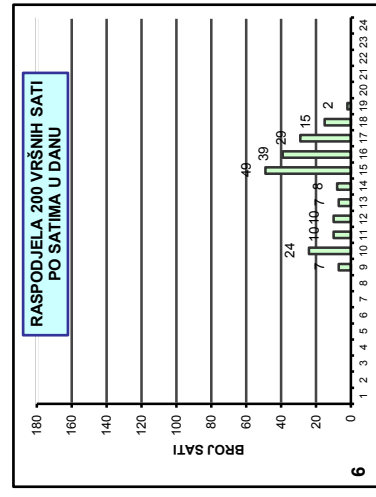
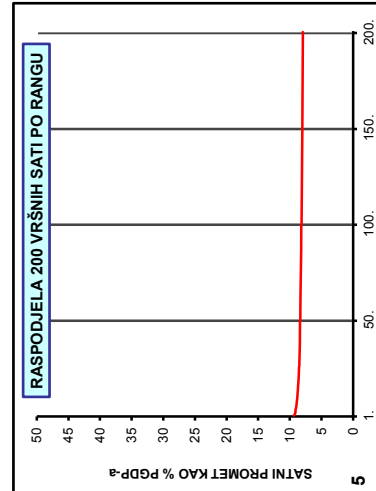
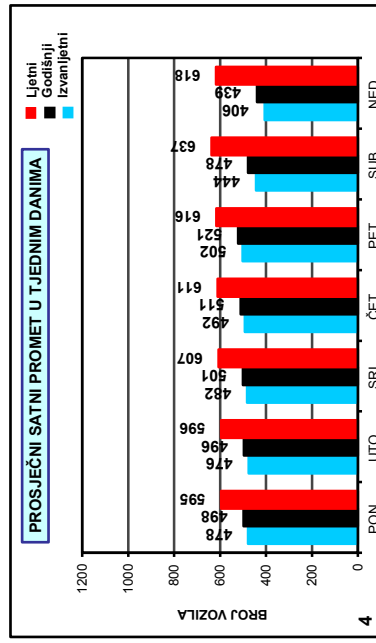
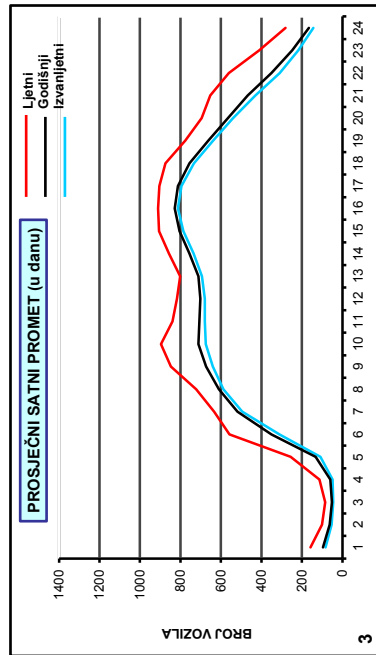
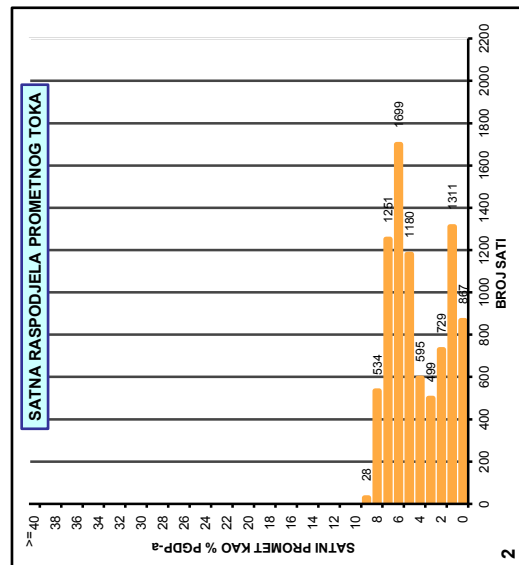
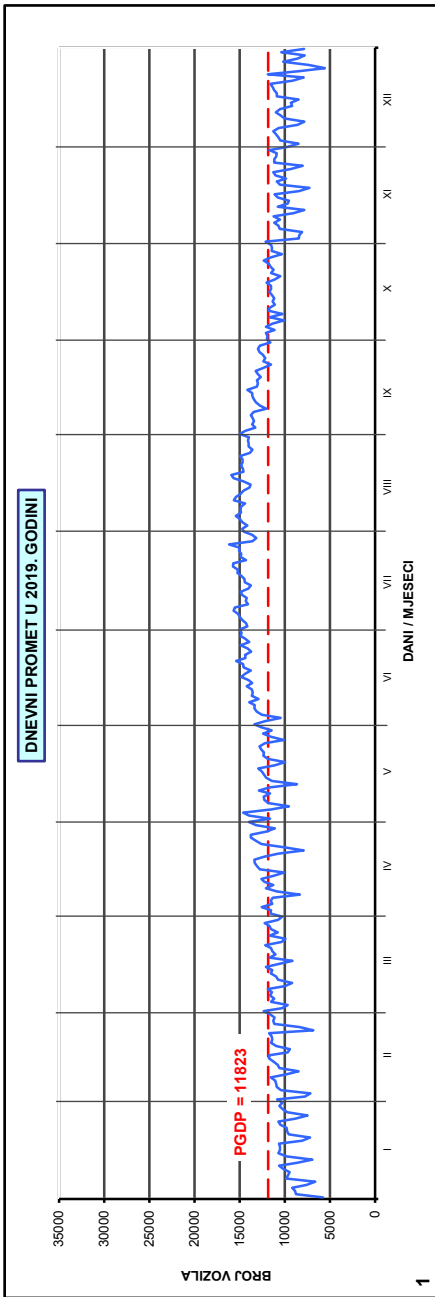
AB 5902, Jesenice

Godina: 2019.

Broj ceste: D 8

Napomene:

- Ljetni promet: VII i VIII mjesec
- Izvanljetni promet: od I do VI i od IX do XII mjeseca
- Grafikonu sadrže samo stvarno prikupljene podatke



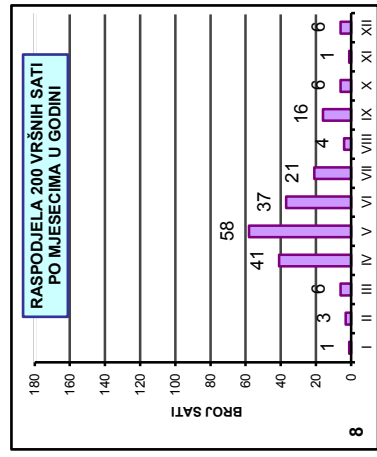
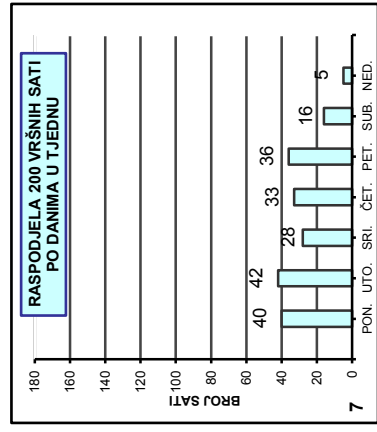
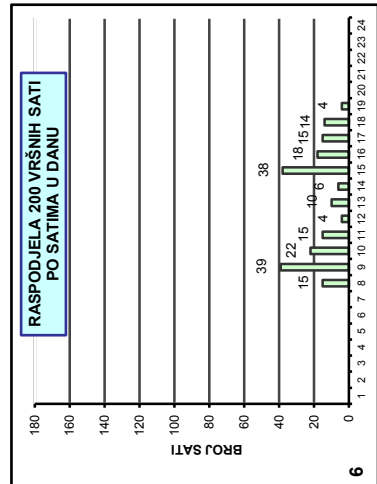
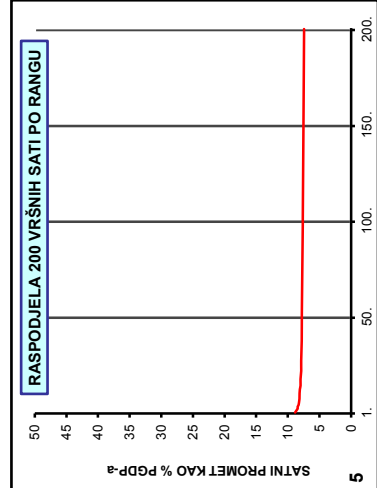
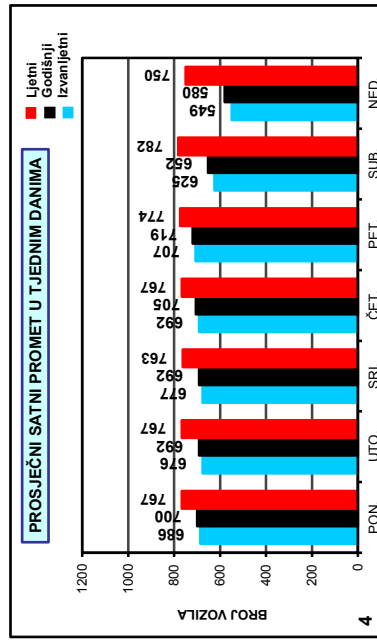
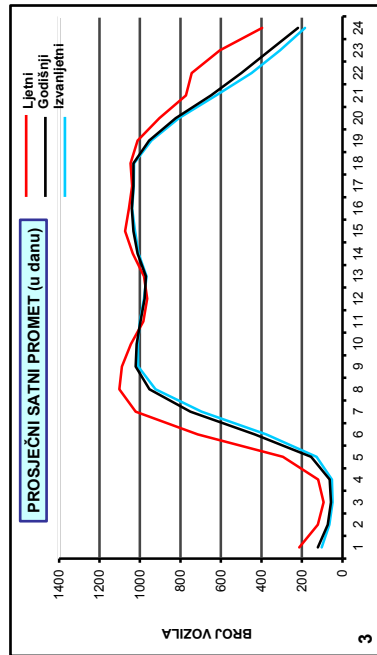
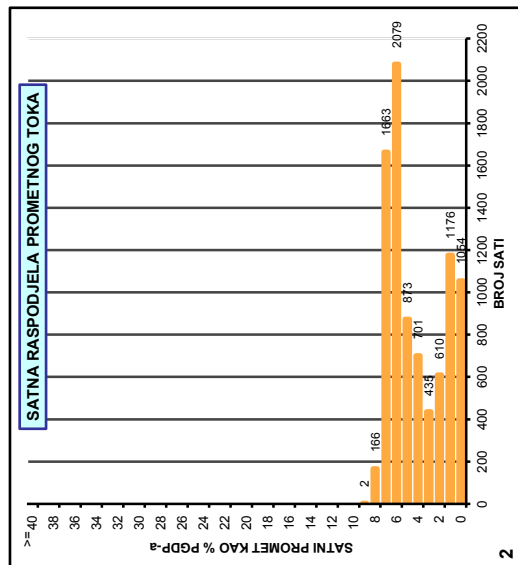
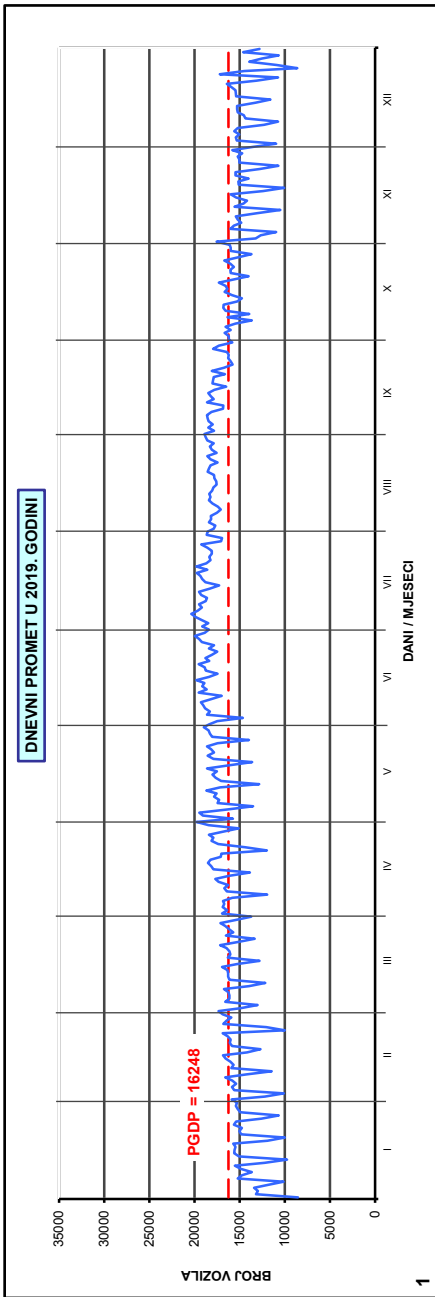
AB 5916, Omiš - zapad

Godina: 2019.

Broj ceste: D 8

Napomene:

- Ljetni promet: VII i VIII mjesec
- Izvanljetni promet: od I do VI i od IX do XII mjeseca
- Grafikonu sadrže samo stvarno prikupljene podatke



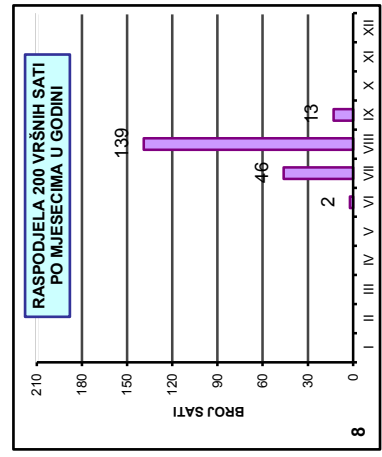
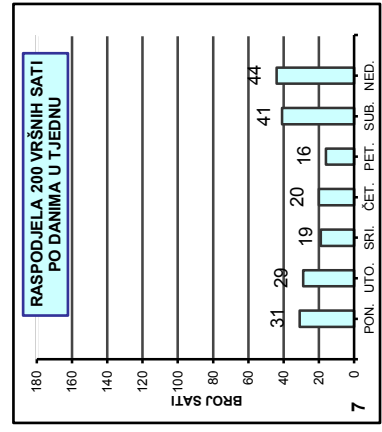
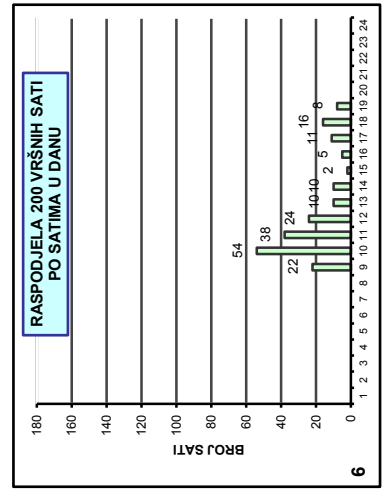
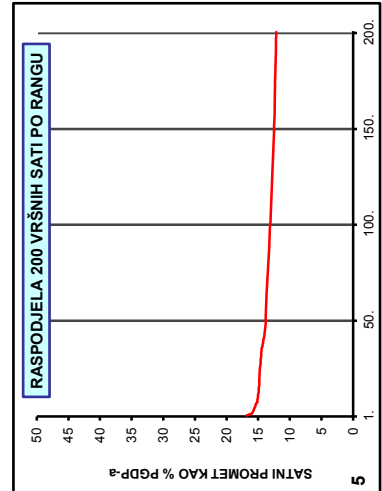
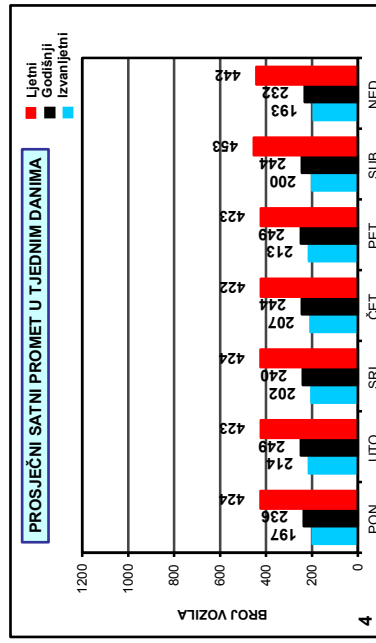
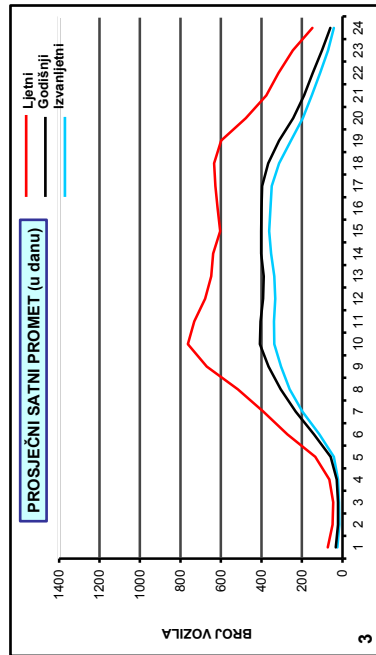
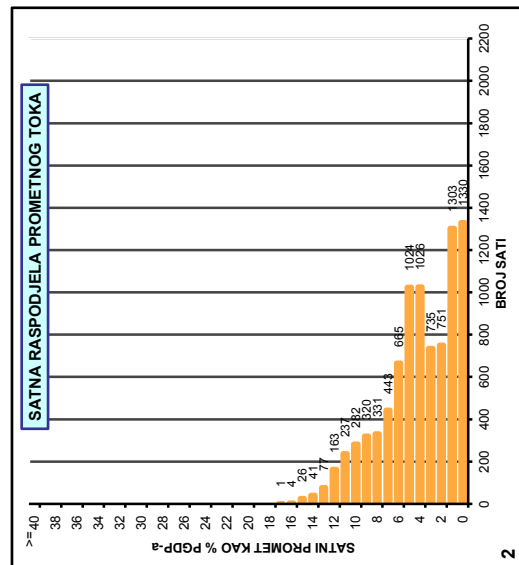
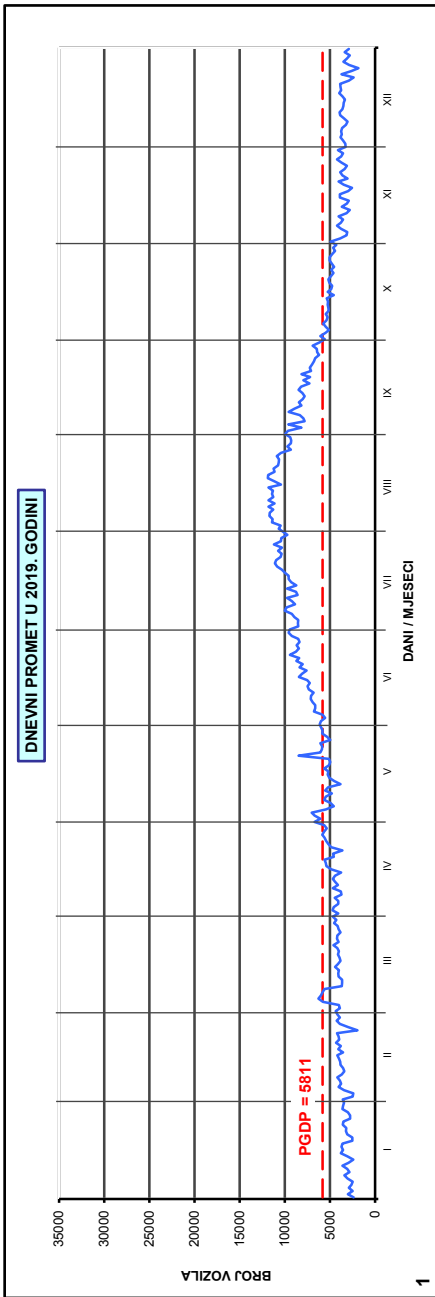
AB 5910, Breĳa

Godina: 2019.

Broj ceste: D 8

Napomene:

- Ljetni promet: VII i VIII mjesec
- Izvanljetni promet: od I do VI i od IX do XII mjeseca
- Grafikoni sadrĳe samo stvarno prikupljene podatke



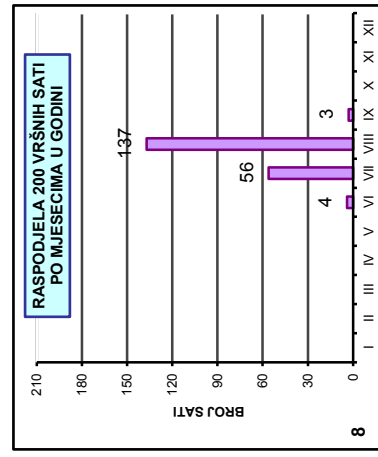
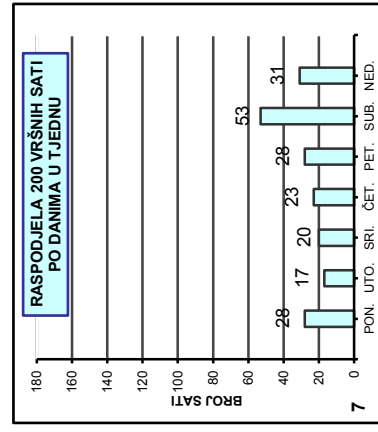
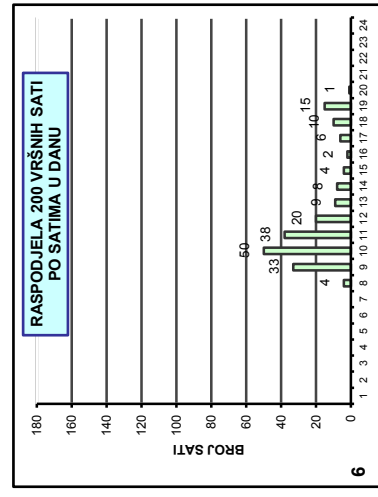
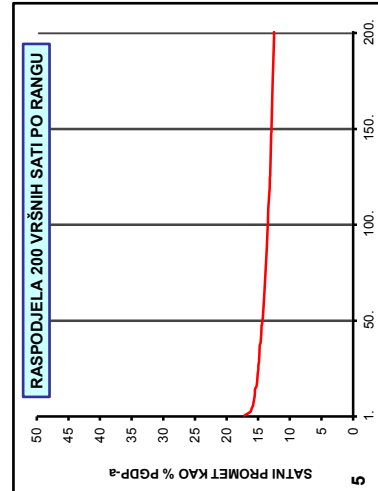
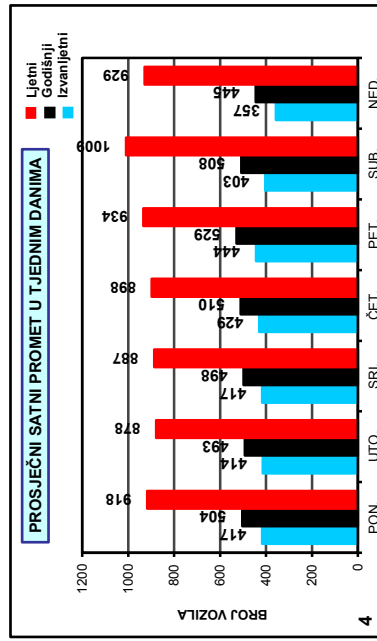

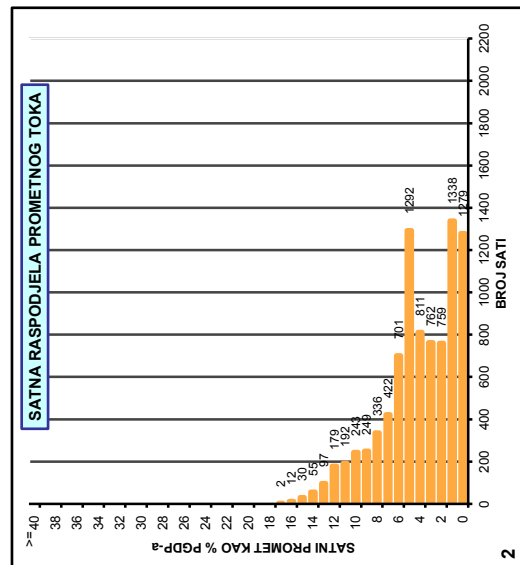
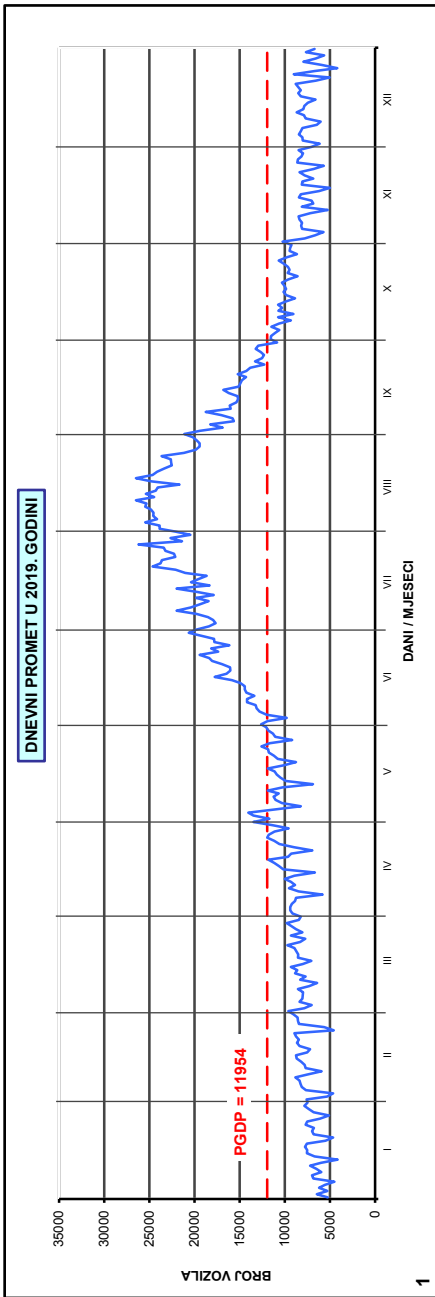
AB 5926, Baško Polje

Godina: 2019.

Broj ceste: D 8

Napomene:

- Ljetni promet: VII i VIII mjesec
- Izvanljetni promet: od I do VI i od IX do XII mjeseca
- Grafikonu sadrže samo stvarno prikupljene podatke



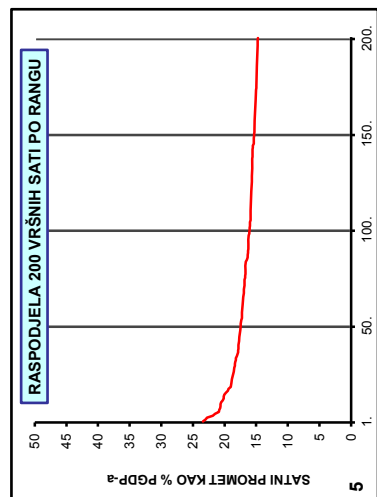
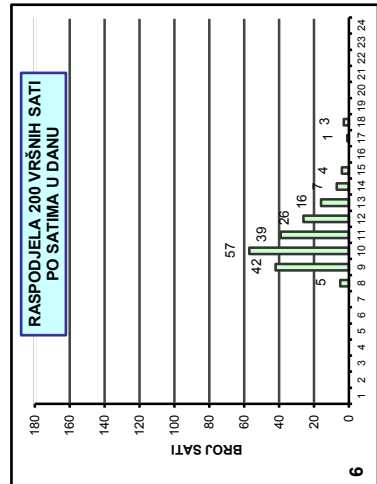
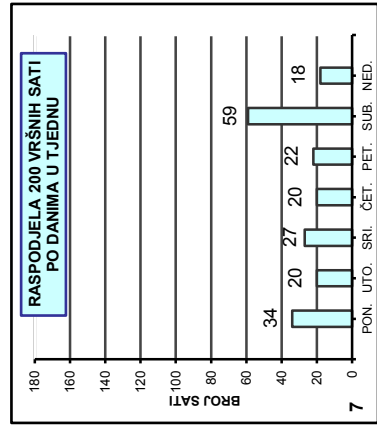
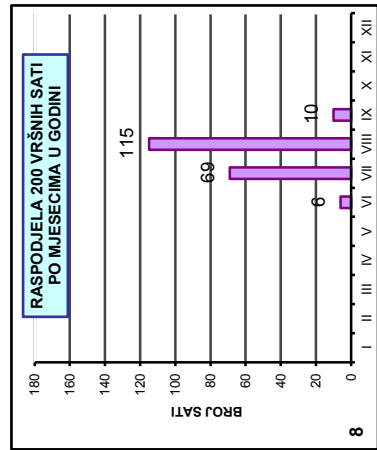
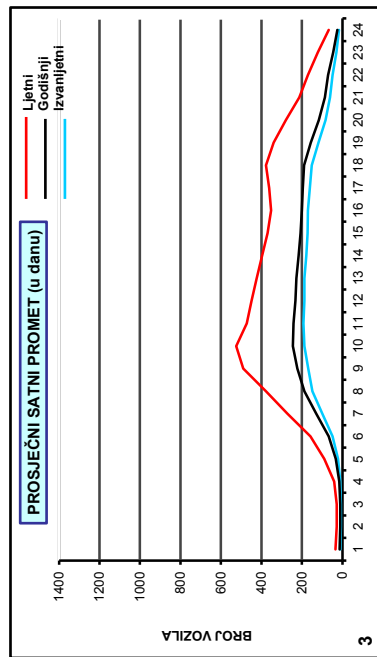
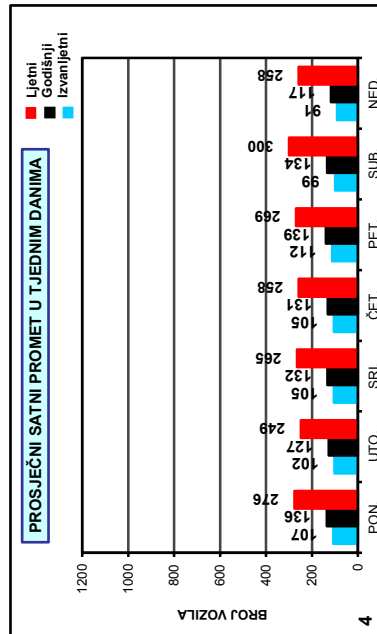
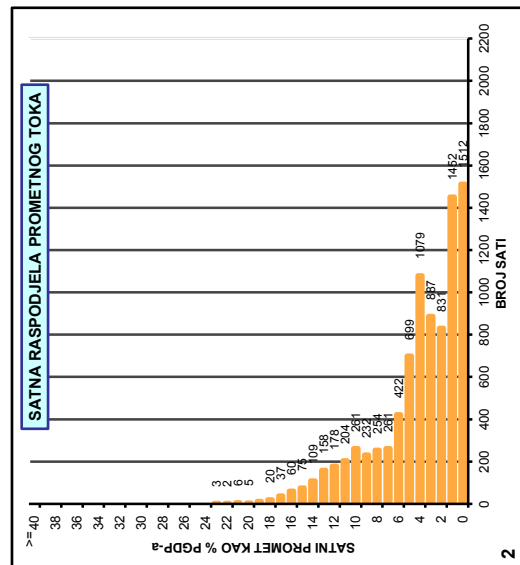
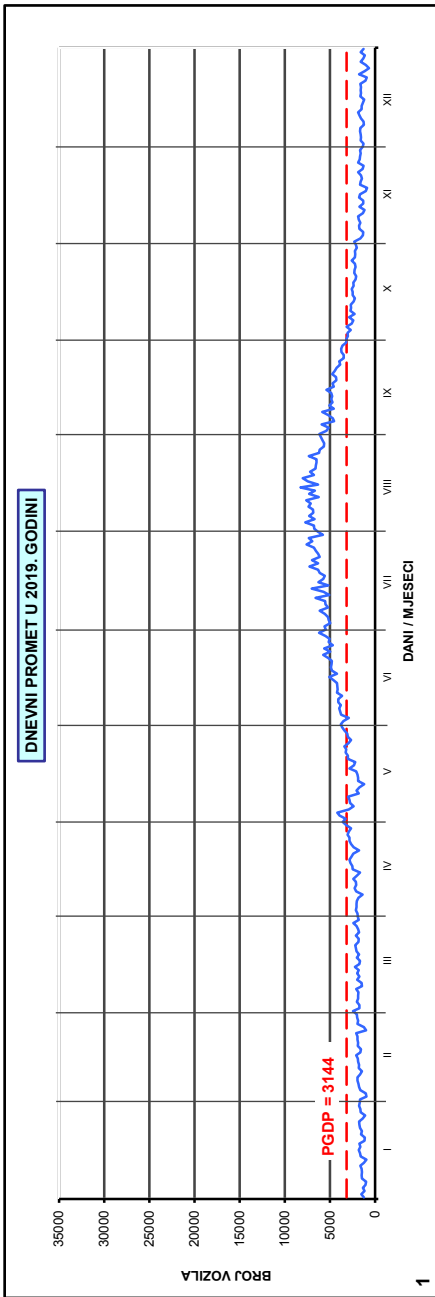
AB 6004, Živogošće

Godina: 2019.

Broj ceste: D 8

Napomene:

- Ljetni promet: VII i VIII mjesec
- Izvanljetni promet: od I do VI i od IX do XII mjeseca
- Grafikonu sadrže samo stvarno prikupljene podatke



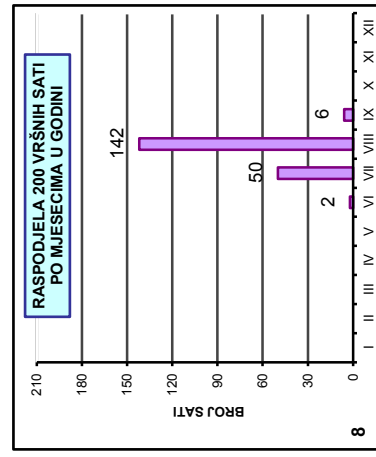
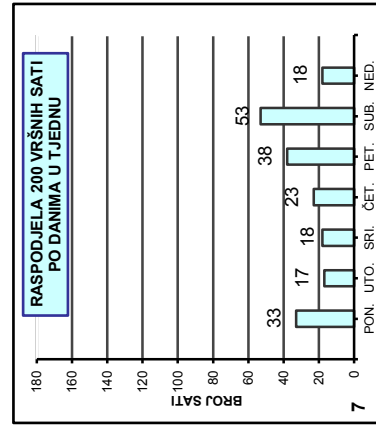
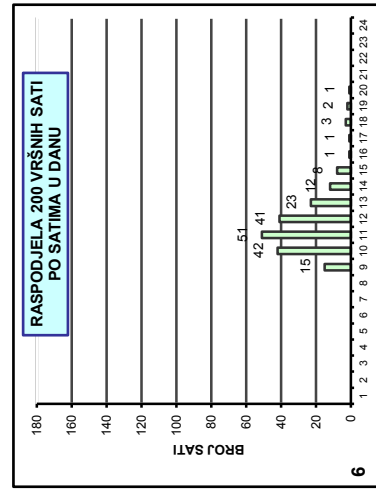
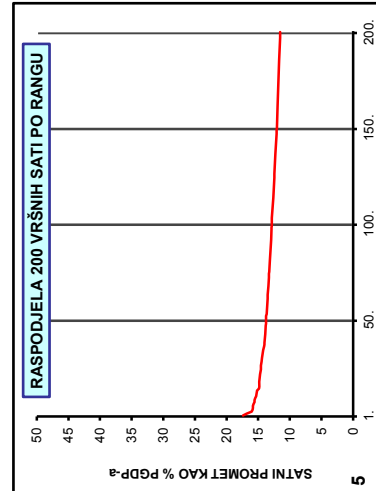
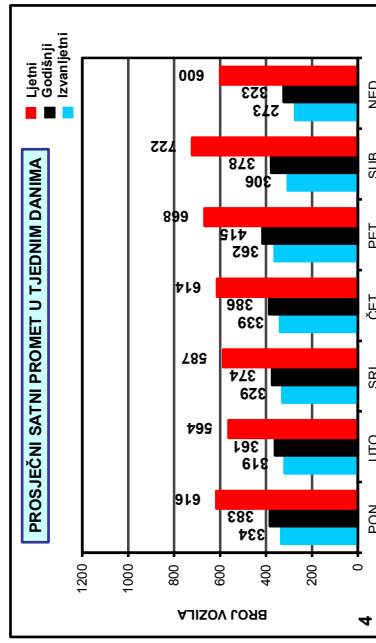

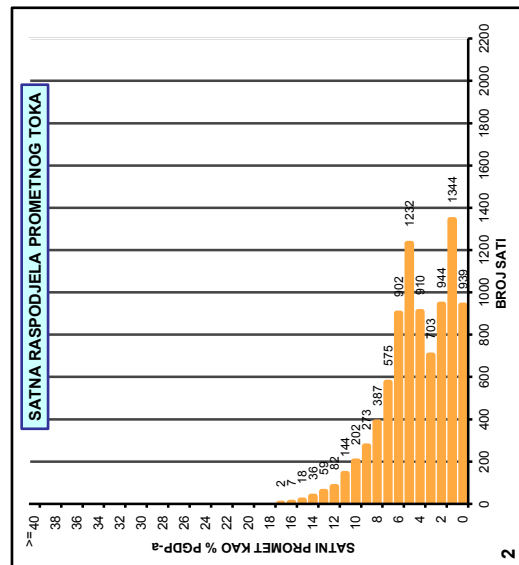
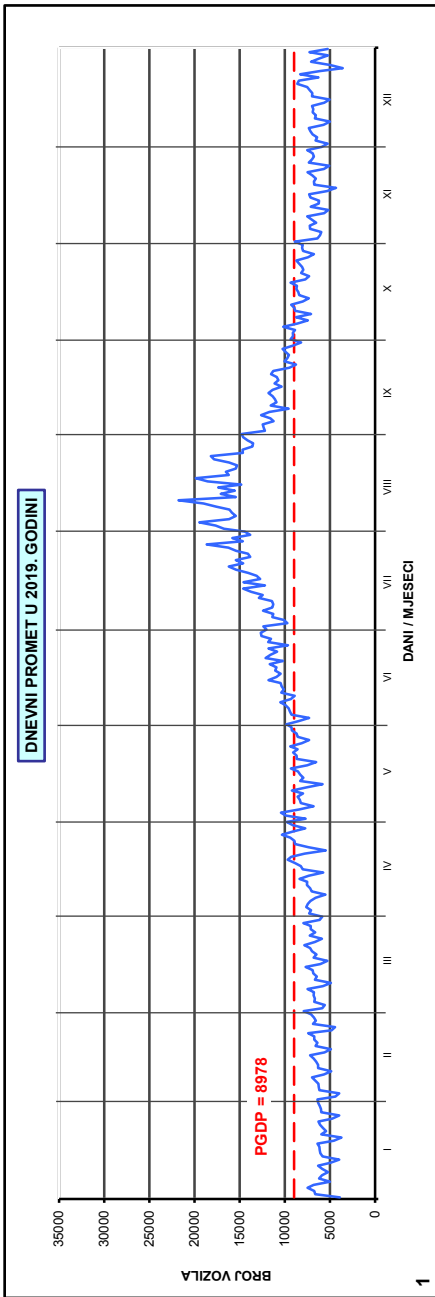
AB 6010, Rogotin

Godina: 2019.

Broj ceste: D 8

Napomene:

- Ljetni promet: VII i VIII mjesec
- Izvanljetni promet: od I do VI i od IX do XII mjeseca
- Grafikonu sadrže samo stvarno prikupljene podatke



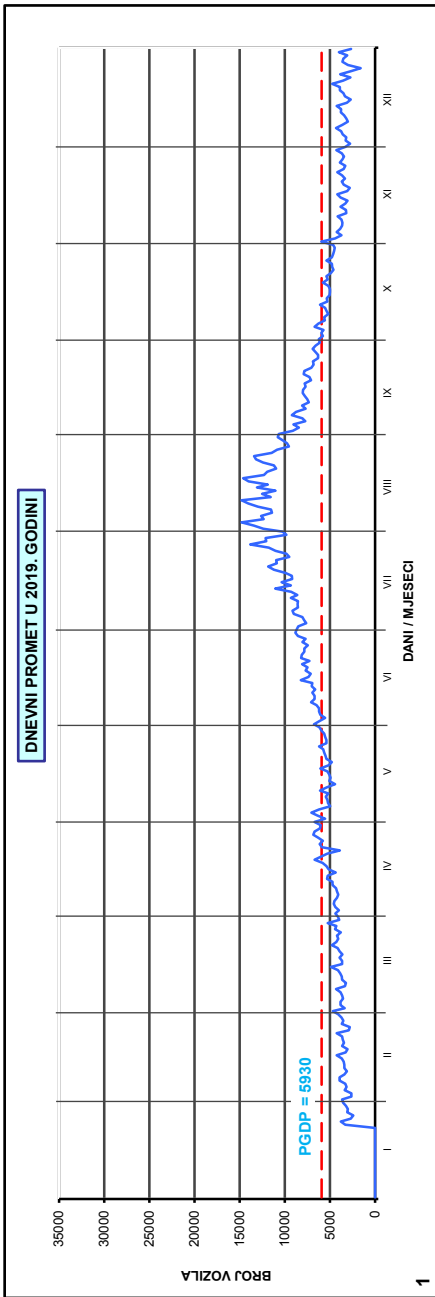
AB 6501, Klek

Godina: 2019.

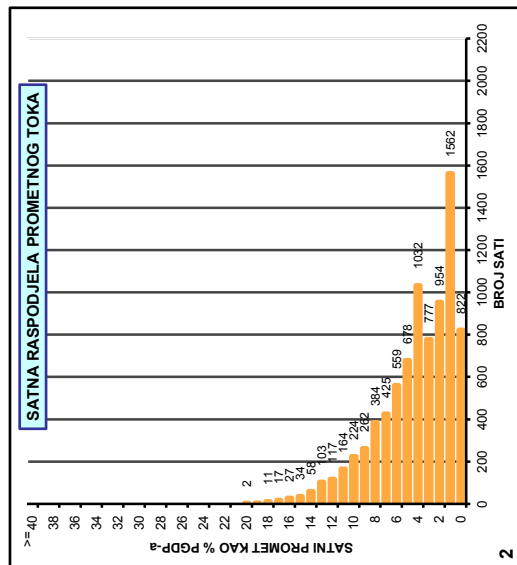
Broj ceste: D 8

Napomene:

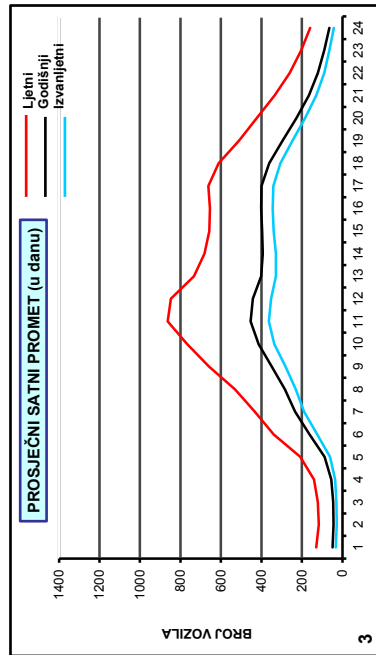
- Ljetni promet: VII i VIII mjesec
- Izvanljetni promet: od I do VI i od IX do XII mjeseca
- Grafikoni sadrže samo stvarno prikupljene podatke



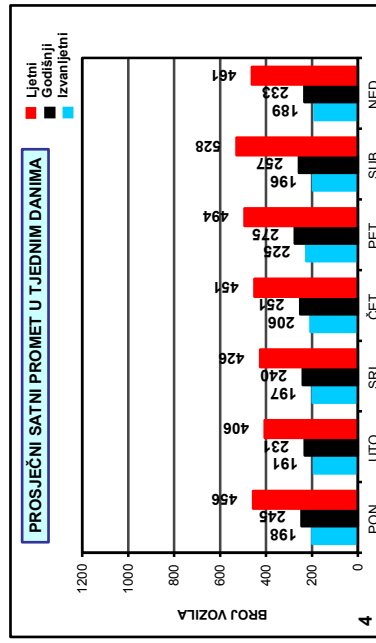
1



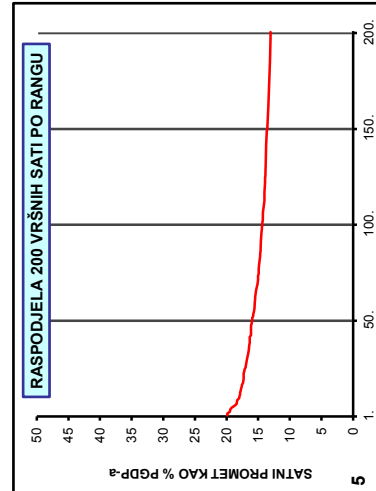
2



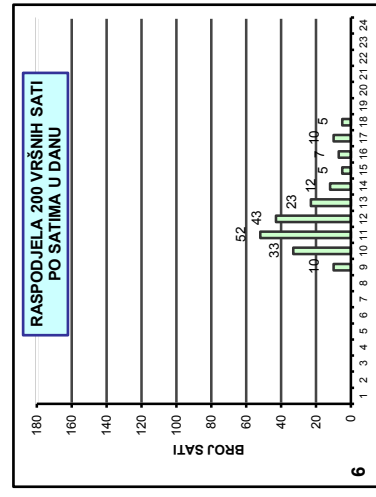
3



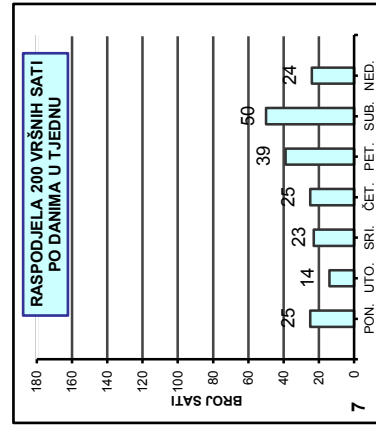
4



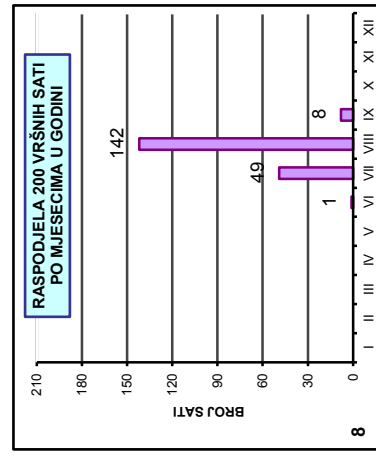
5



6



7



8

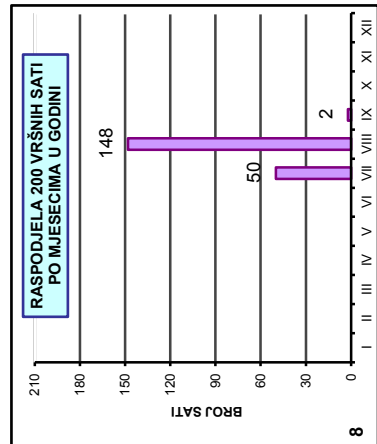
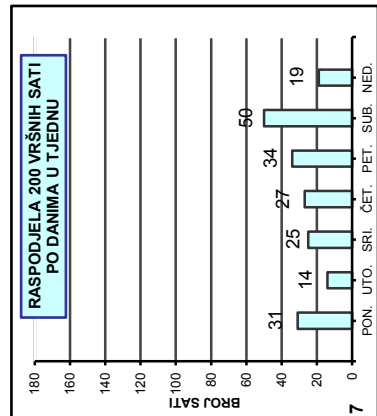
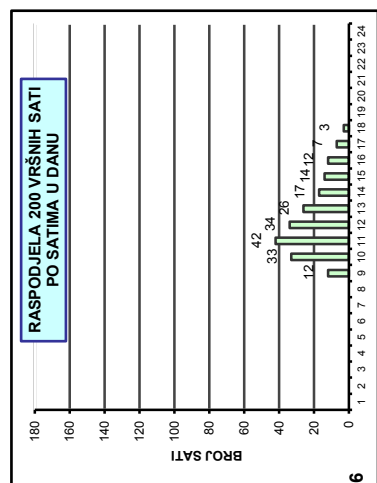
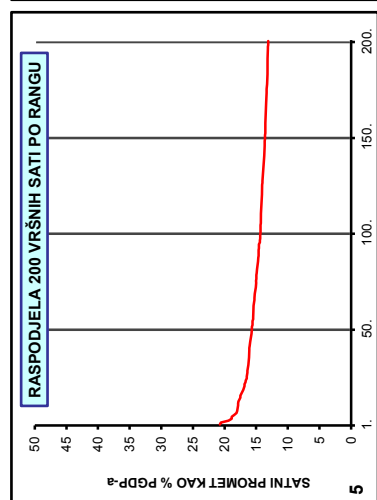
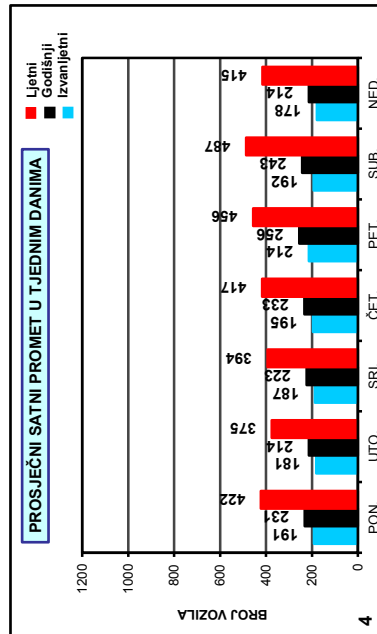
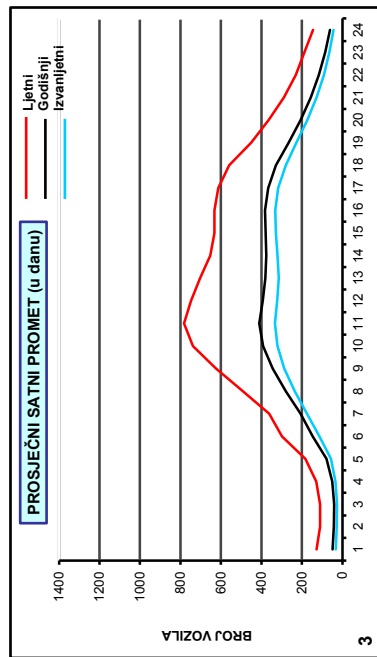
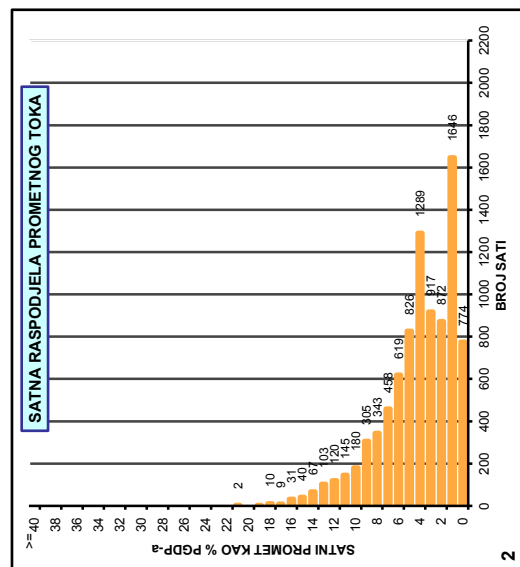
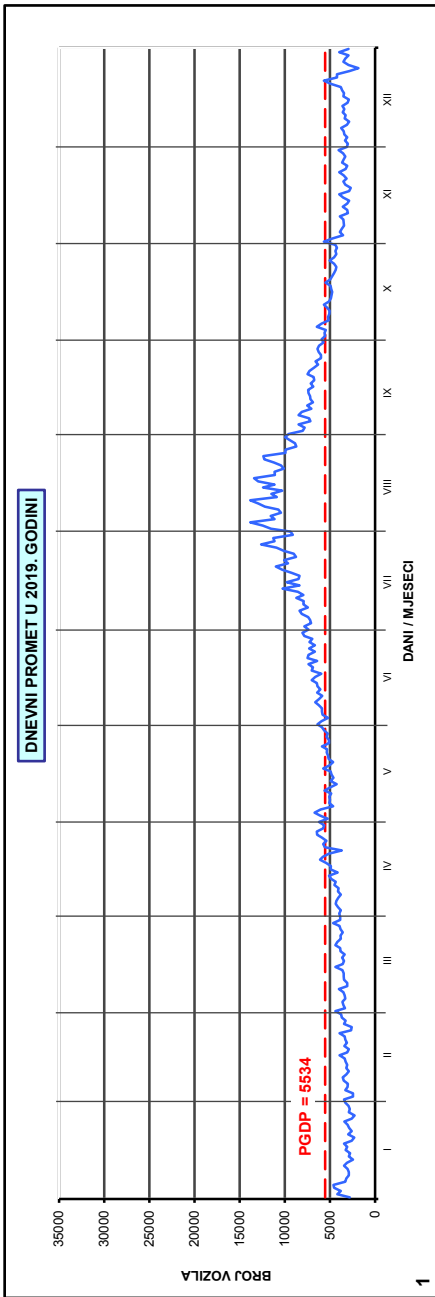
AB 6503, Zaton Doli

Godina: 2019.

Broj ceste: D 8

Napomene:

- Ljetni promet: VII i VIII mjesec
- Izvanljetni promet: od I do VI i od IX do XII mjeseca
- Grafikoni sadrže samo stvarno prikupljene podatke



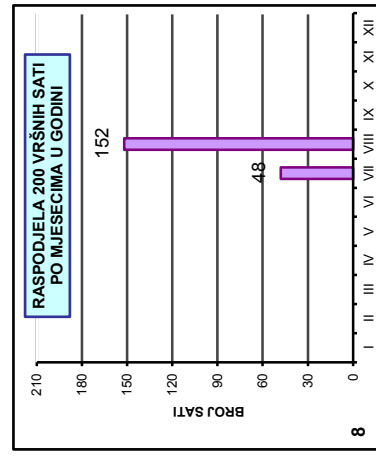
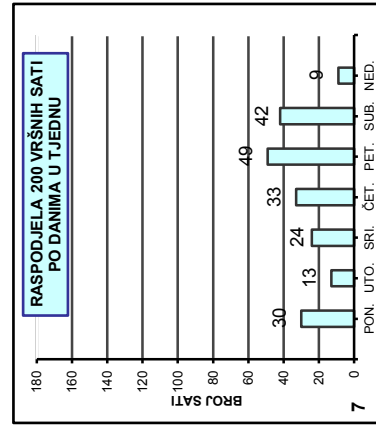
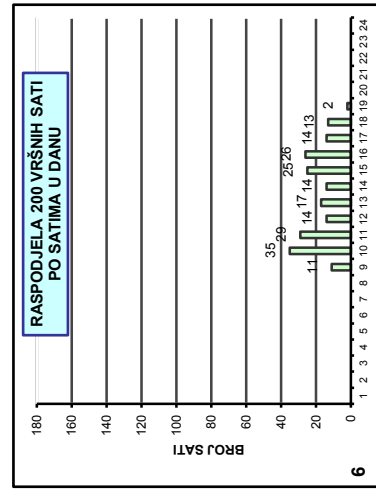
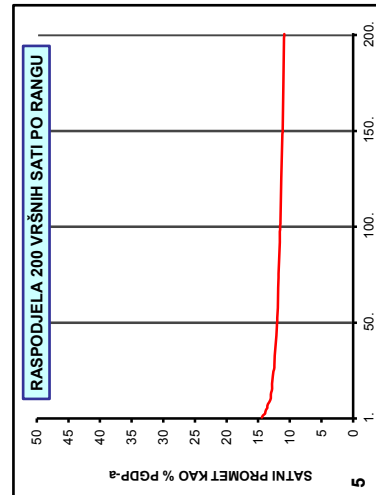
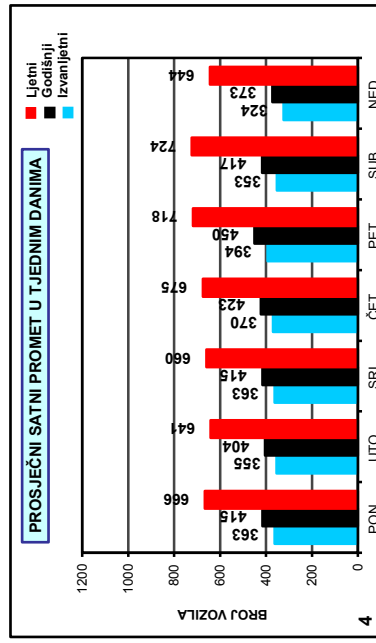

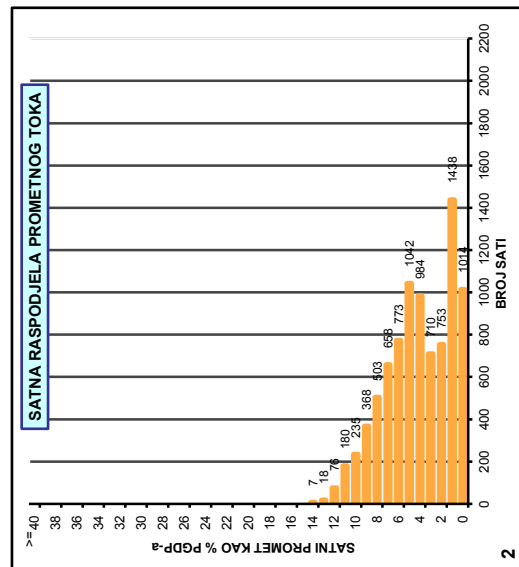
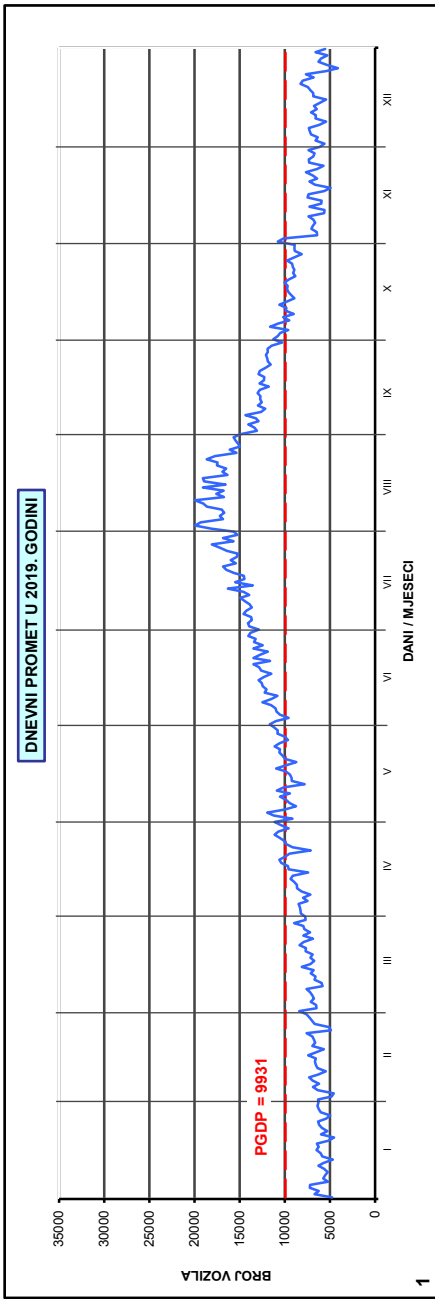
AB 6601, Zaton

Godina: 2019.

Broj ceste: D 8

Napomene:

- Ljetni promet: VII i VIII mjesec
- Izvanljetni promet: od I do VI i od IX do XII mjeseca
- Grafikonu sadrže samo stvarno prikupljene podatke



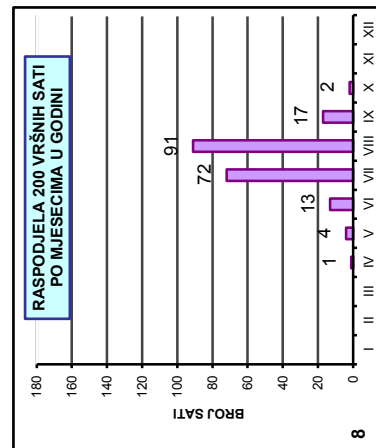
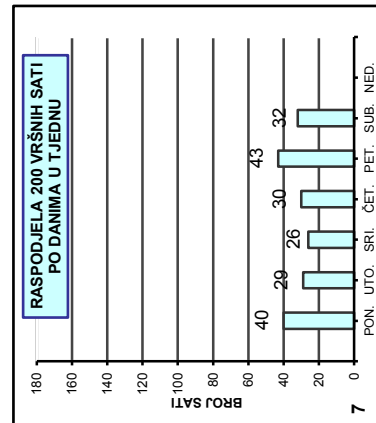
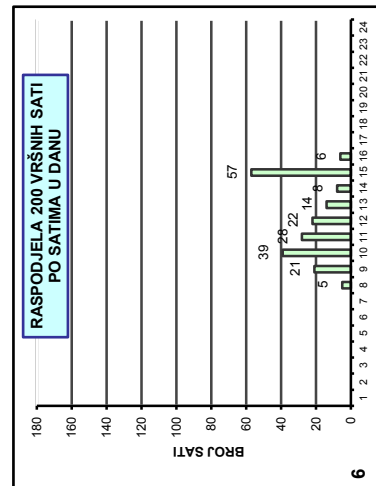
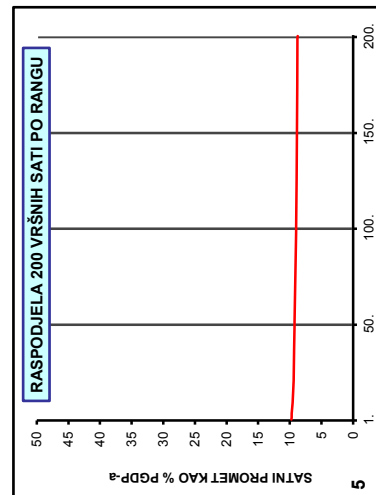
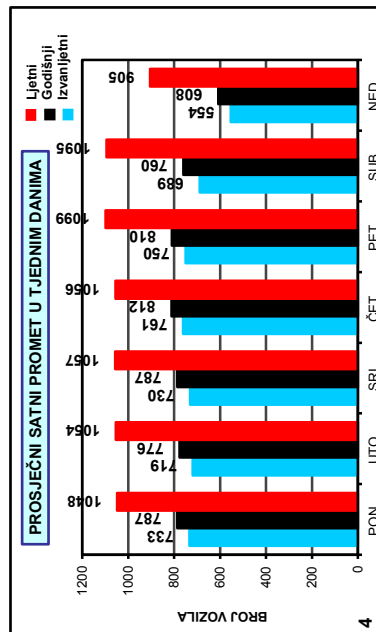
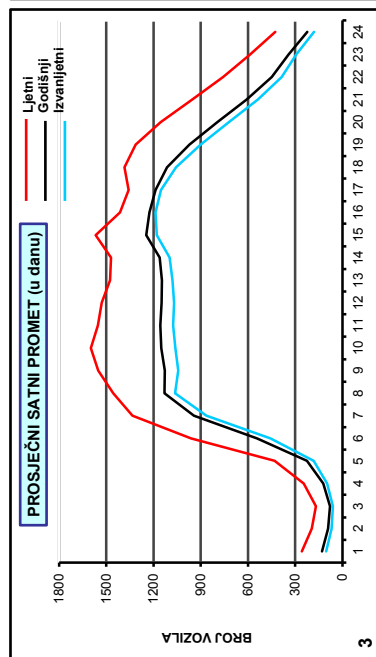
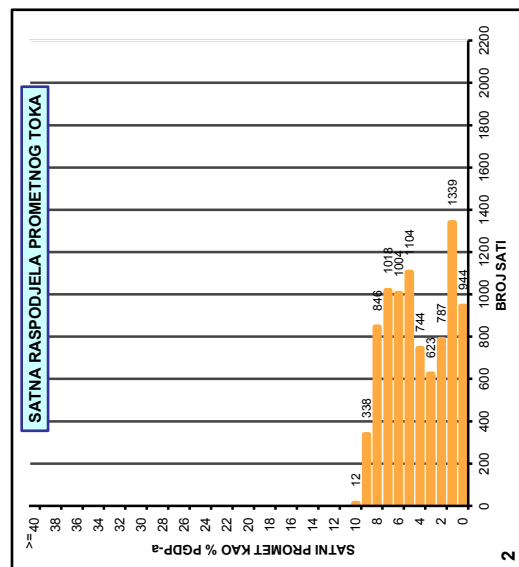
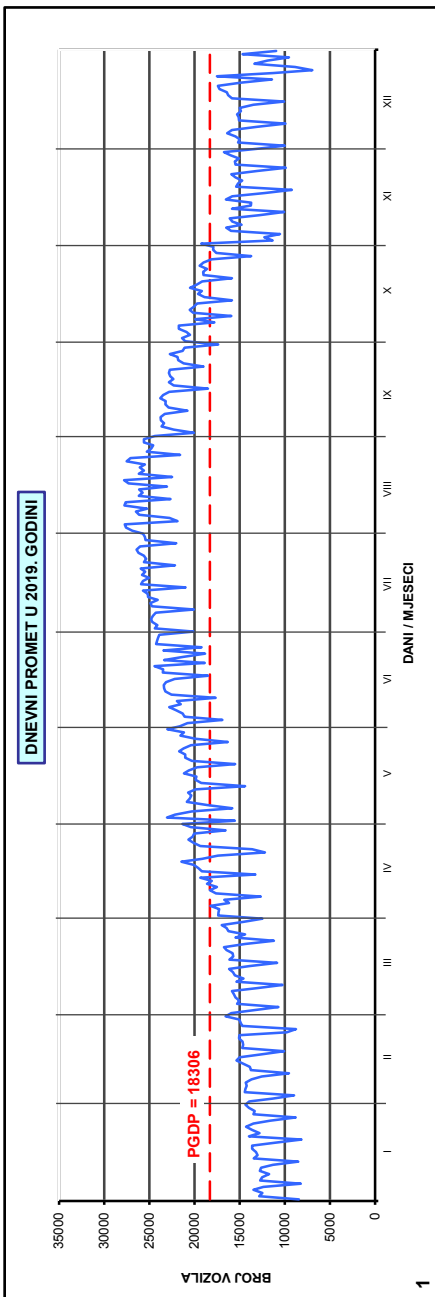
AB 6608, Vidikovac

Godina: 2019.

Broj ceste: D 8

Napomene:

- Ljetni promet: VII i VIII mjesec
- Izvanljetni promet: od I do VI i od IX do XII mjeseca
- Grafikonu sadrže samo stvarno prikupljene podatke



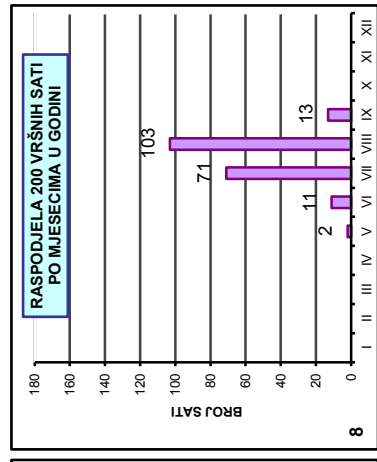
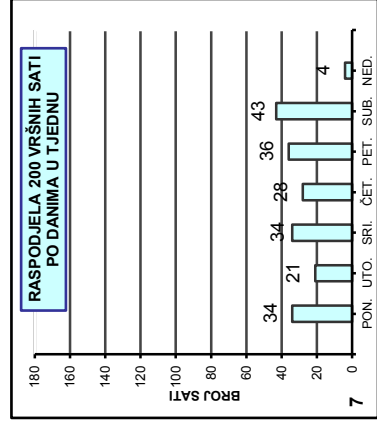
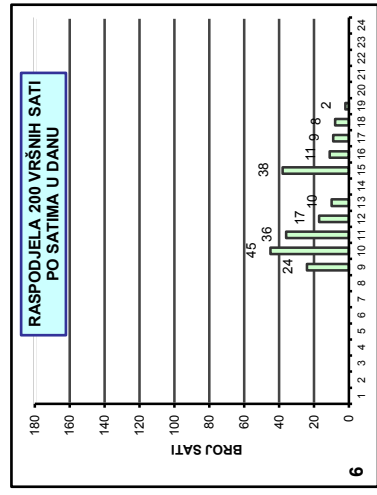
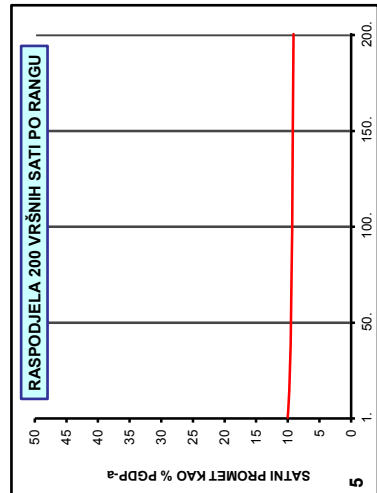
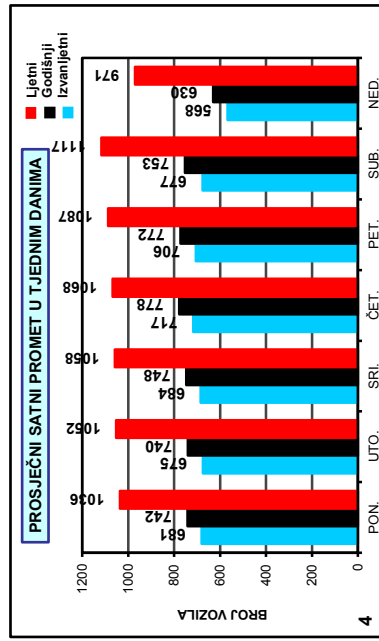

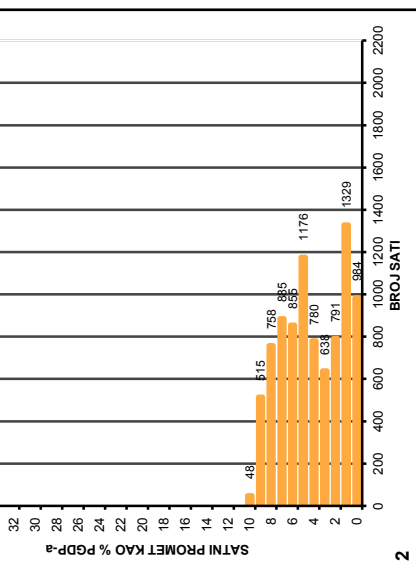
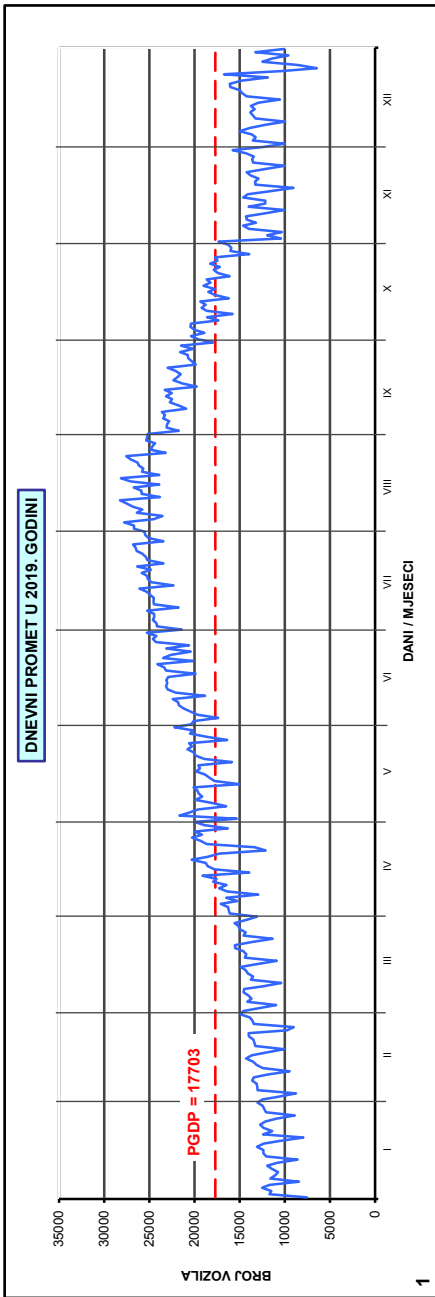
AB 6602, Kupari

Godina: 2019.

Broj ceste: D 8

Napomene:

- Ljetni promet: VII i VIII mjesec
- Izvanljetni promet: od I do VI i od IX do XII mjeseca
- Grafikoni sadrže samo stvarno prikupljene podatke



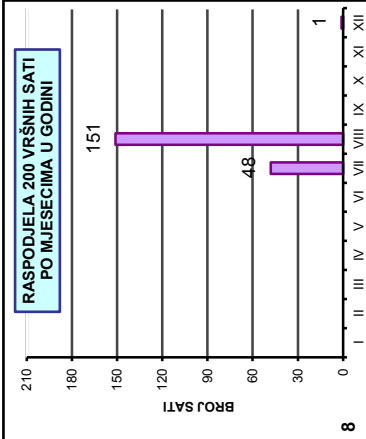
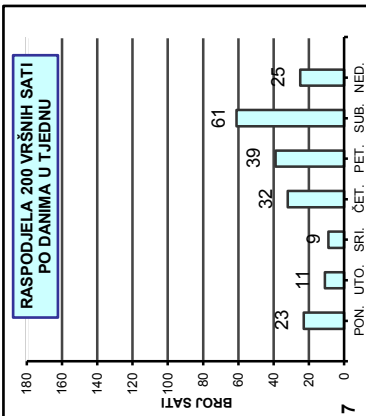
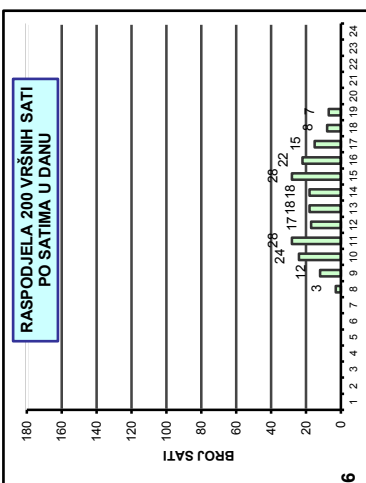
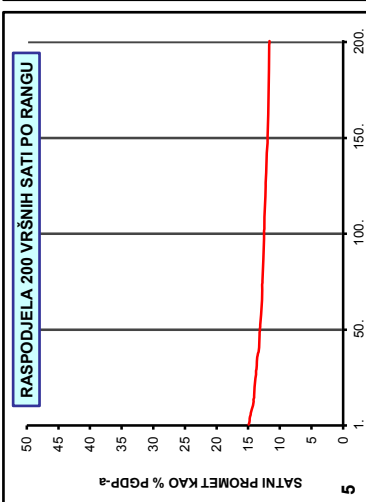
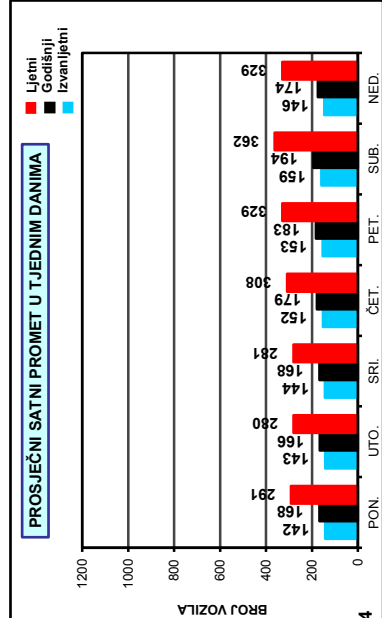
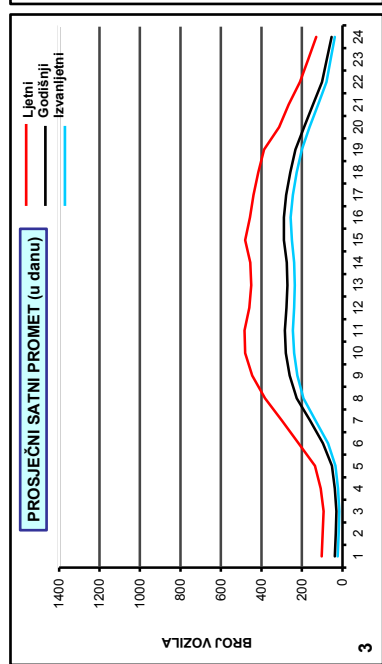
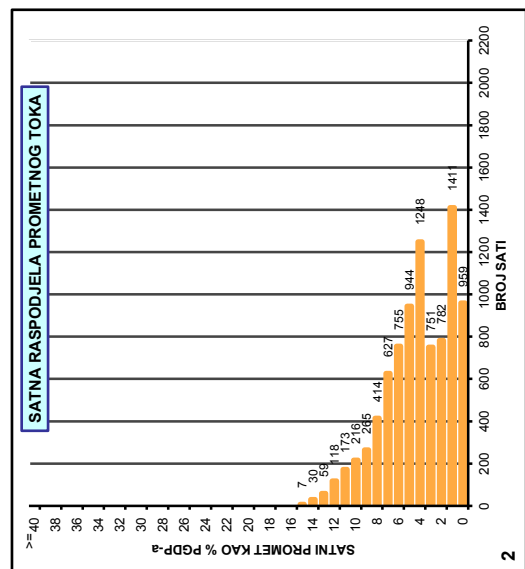
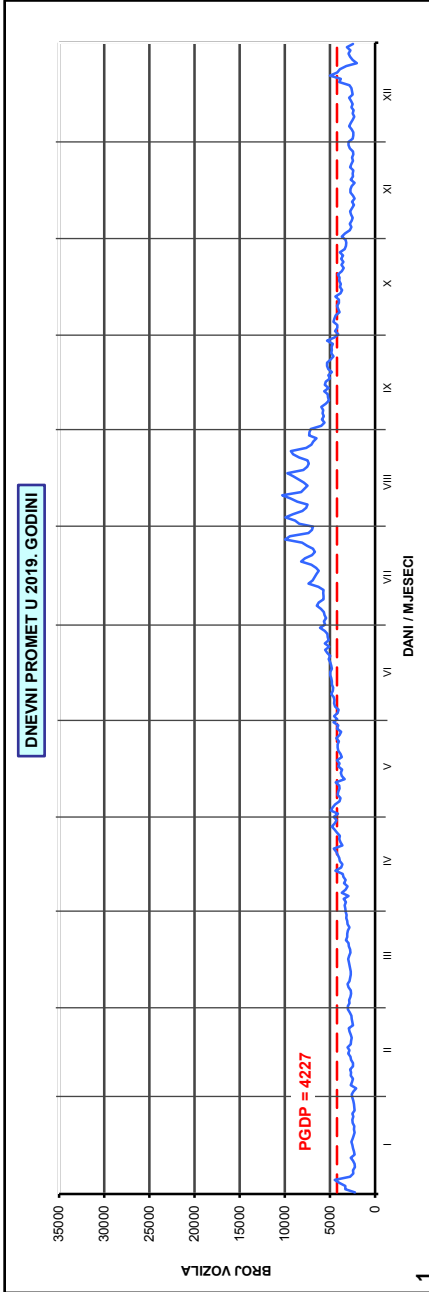
AB 6604, Gruda - jugoistok

Godina: 2019.

Broj ceste: D 8

Napomene:

- Ljetni promet: VII i VIII mjesec
- Izvanljetni promet: od I do VI i od IX do XII mjeseca
- Grafikoni sadrže samo stvarno prikupljene podatke



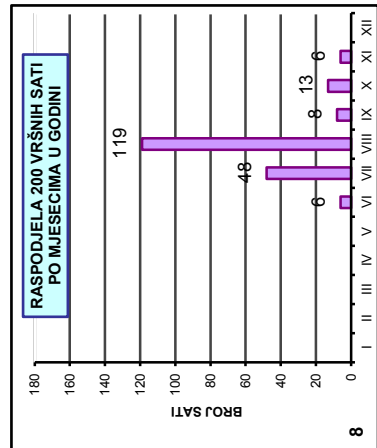
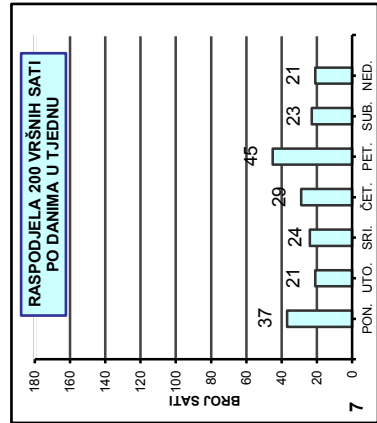
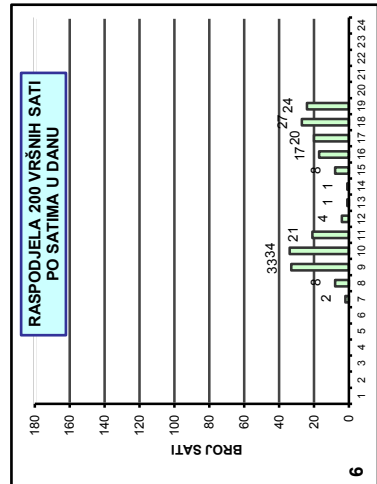
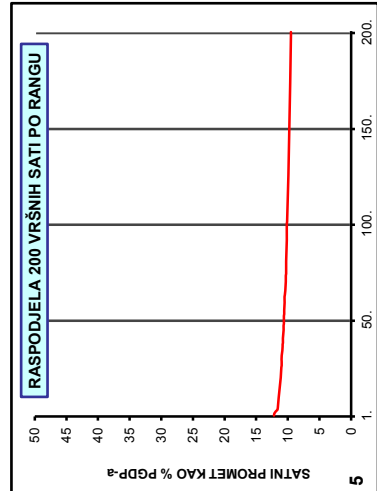
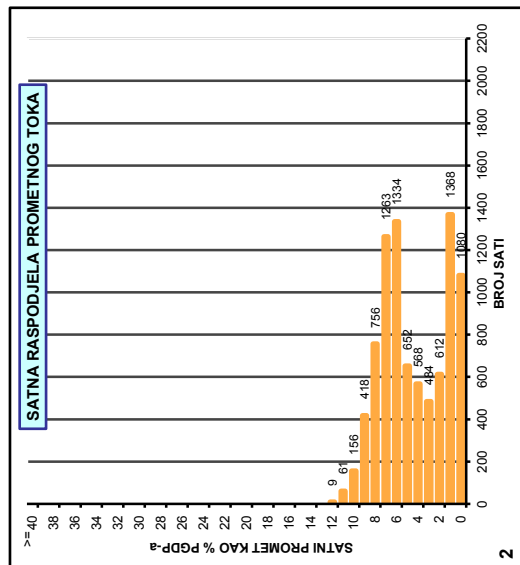

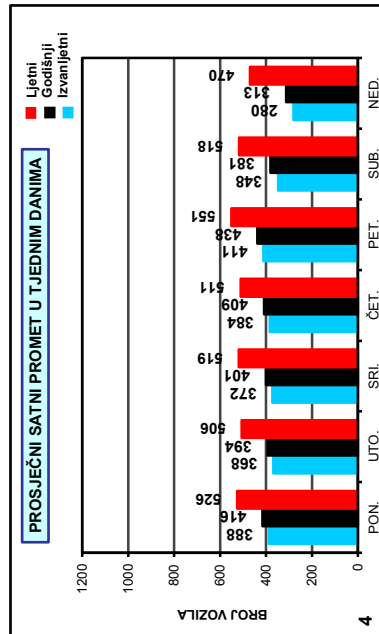
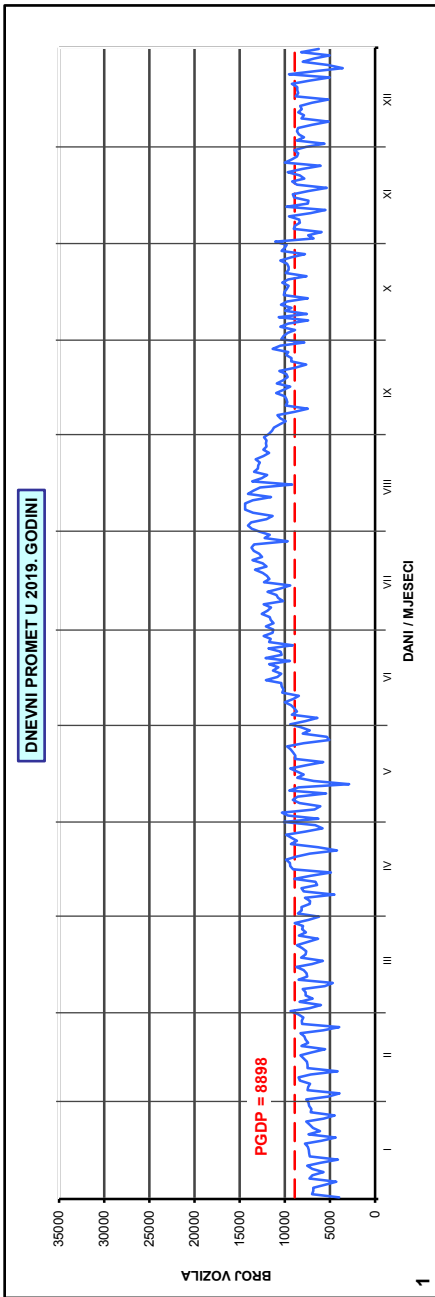
AB 6104, Kula Norinska

Godina: 2019.

Broj ceste: D 9

Napomene:

- Ljetni promet: VII i VIII mjesec
- Izvanljetni promet: od I do VI i od IX do XII mjeseca
- Grafikon sadrži samo stvarno prikupljene podatke



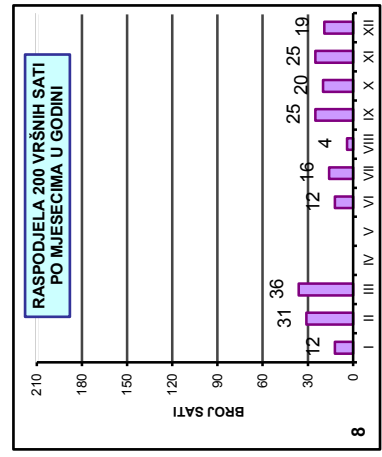
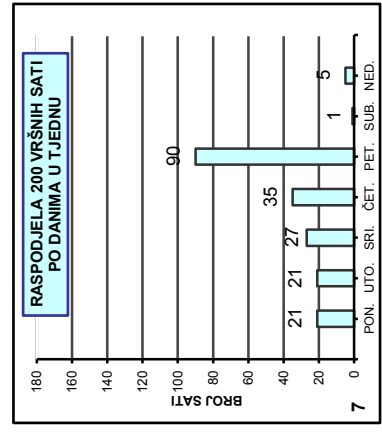
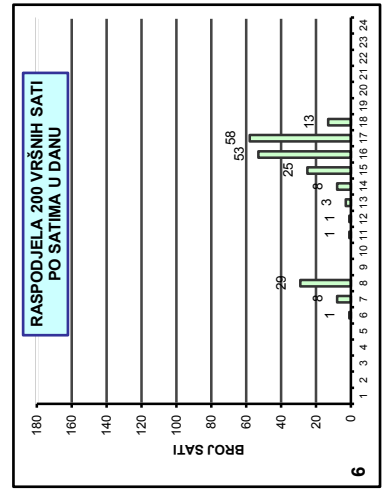
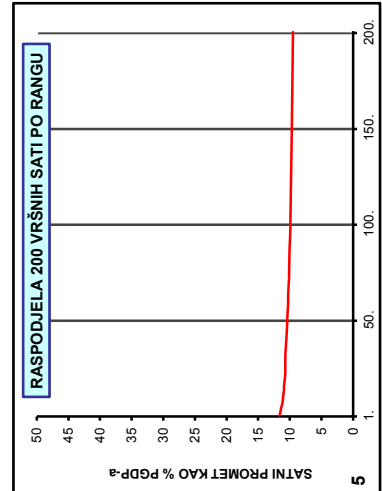
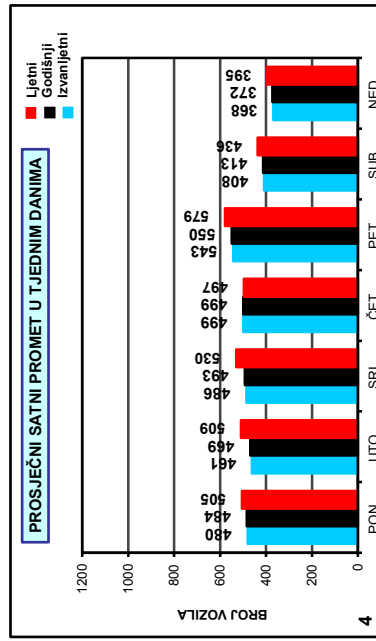
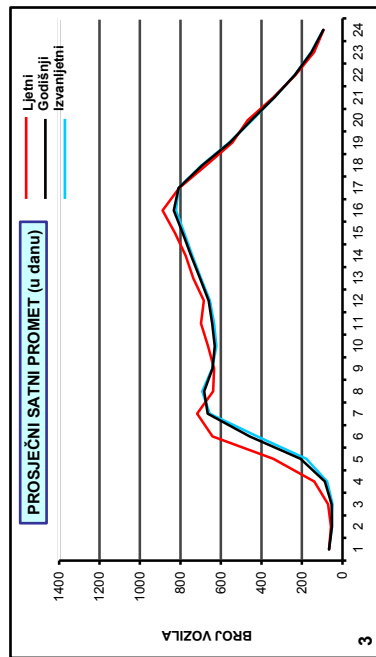
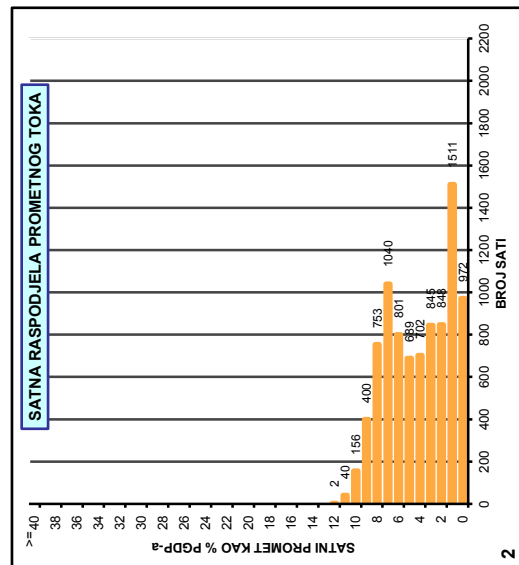
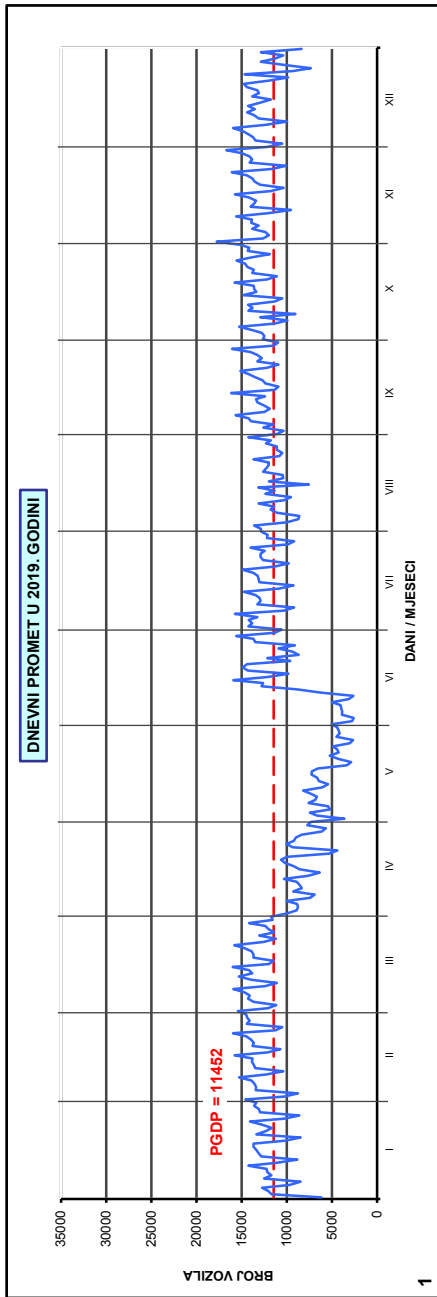
AB 2008, Sveta Helena

Godina: 2019.

Broj ceste: D 10

Napomene:

- Ljetni promet: VII i VIII mjesec
- Izvanljetni promet: od I do VI i od IX do XII mjeseca
- Grafikoni sadrže samo stvarno prikupljene podatke



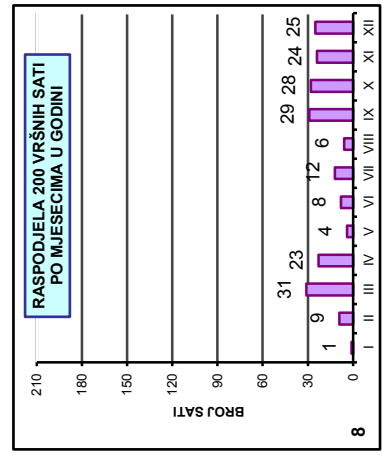
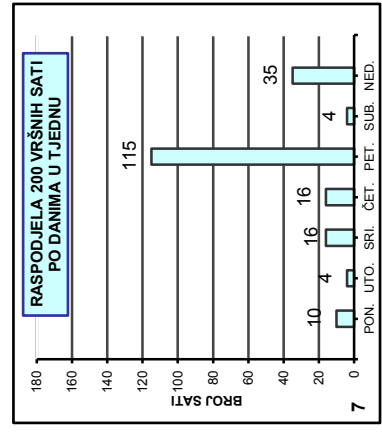
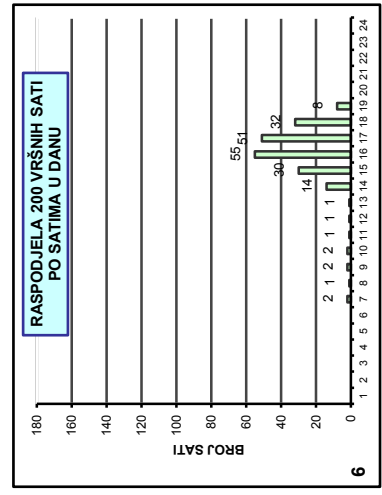
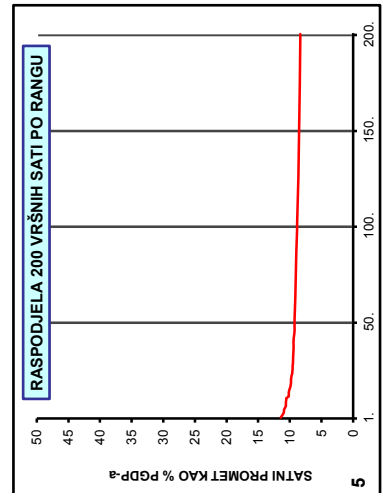
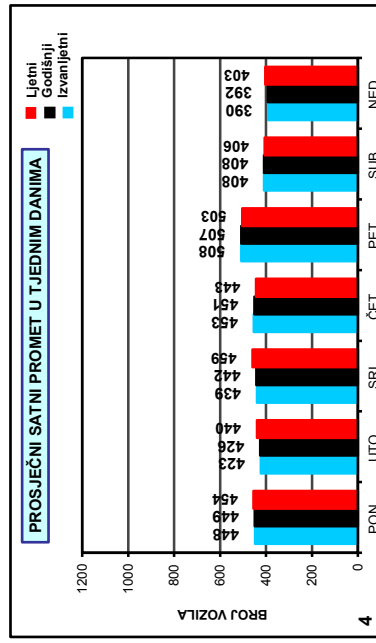
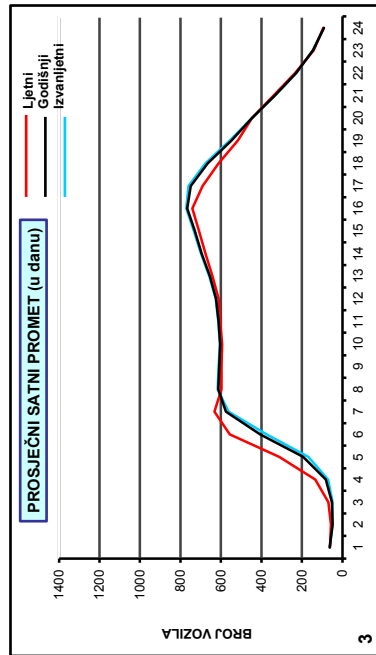
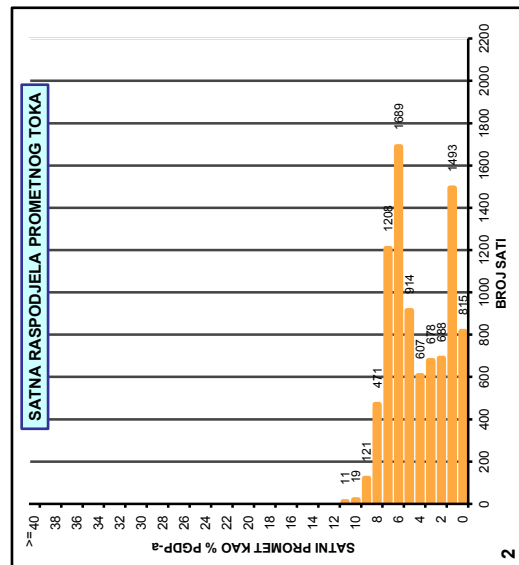
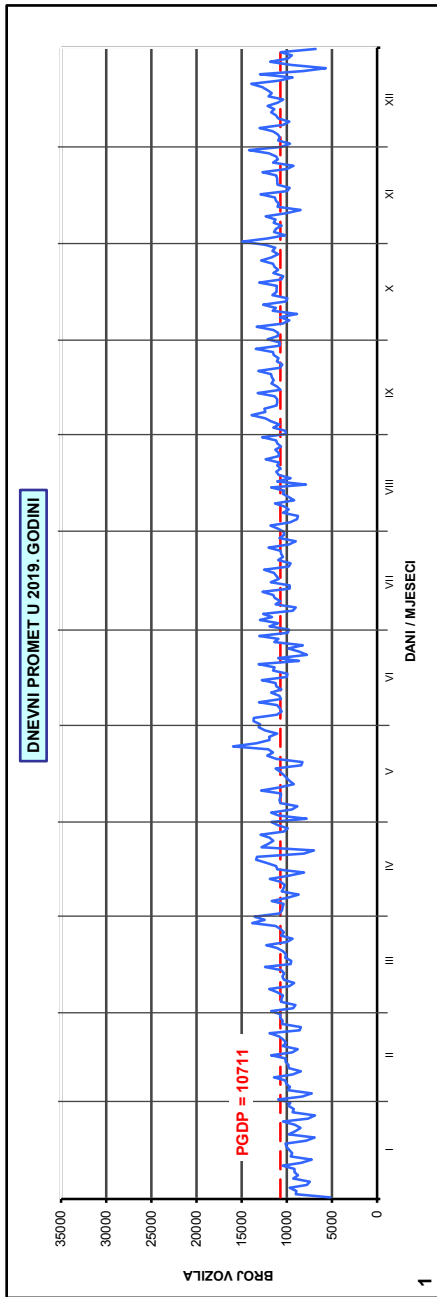
AB 2030, Vrbovec obilaznica

Godina: 2019.

Broj ceste: D 10

Napomene:

- Ljetni promet: VII i VIII mjesec
- Izvanljetni promet: od I do VI i od IX do XII mjeseca
- Grafikonu sadrže samo stvarno prikupljene podatke



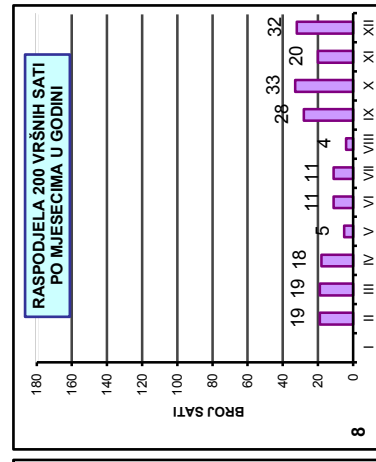
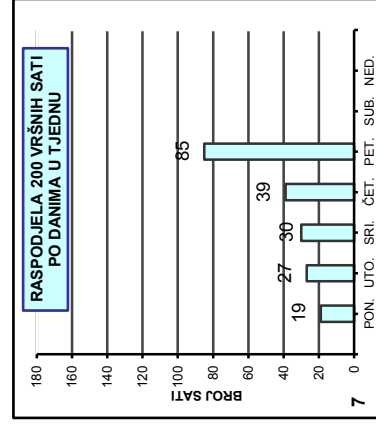
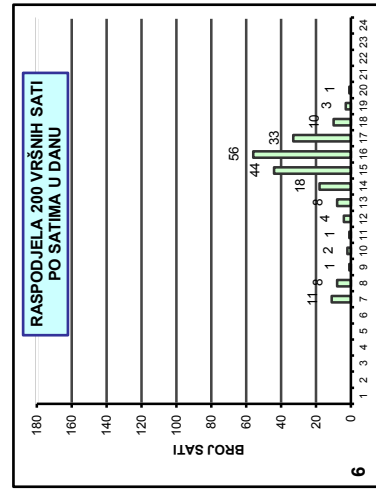
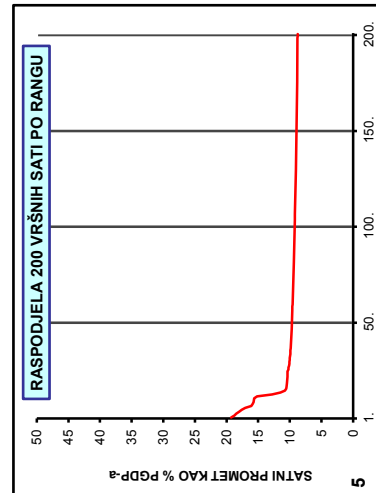
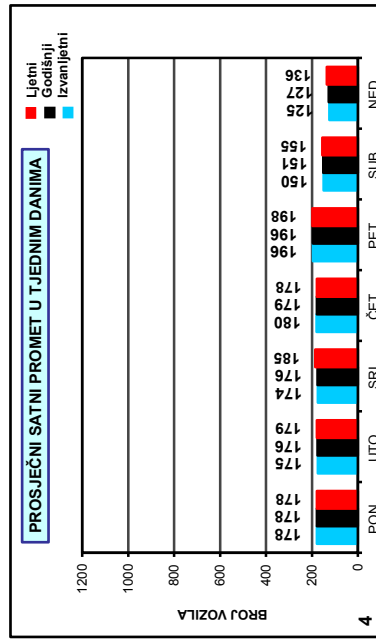
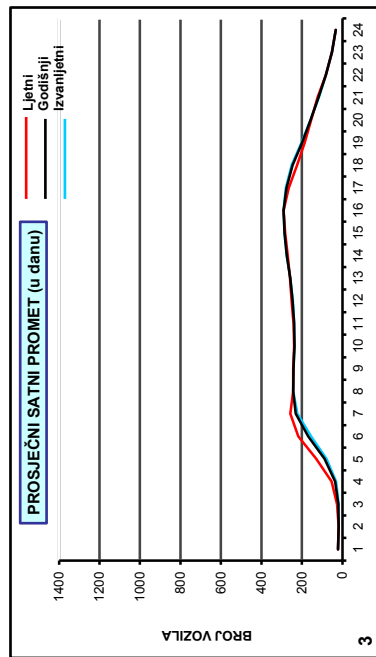
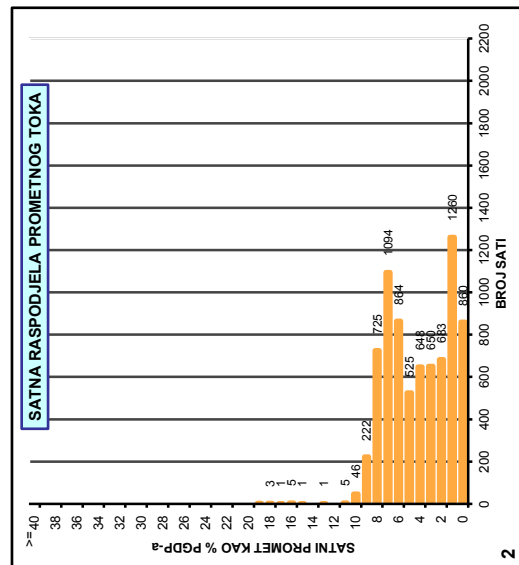
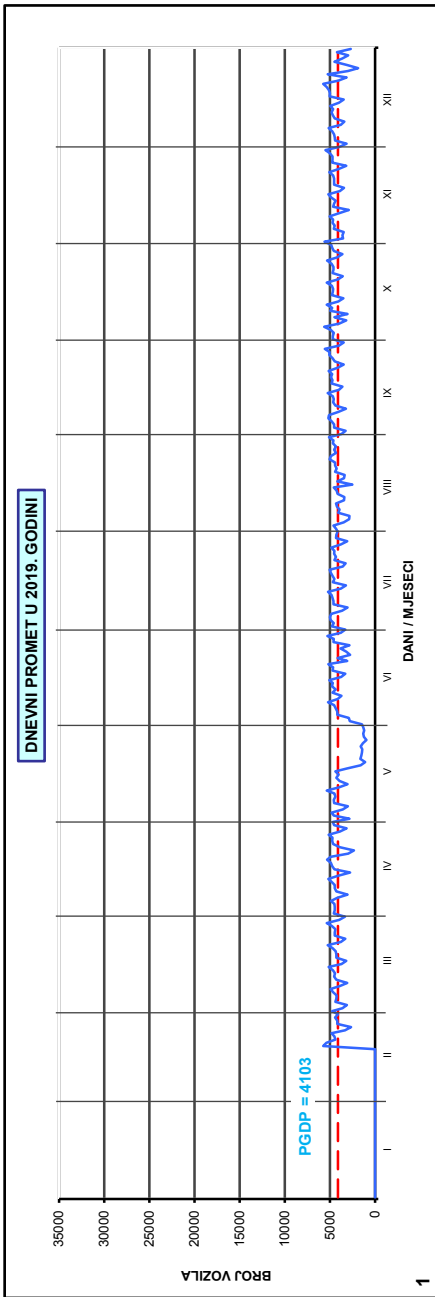
AB 2143, Tremovački Potok

Godina: 2019.

Broj ceste: D 10

Napomene:

- Ljetni promet: VII i VIII mjesec
- Izvanljetni promet: od I do VI i od IX do XII mjeseca
- Grafikonu sadrže samo stvarno prikupljene podatke



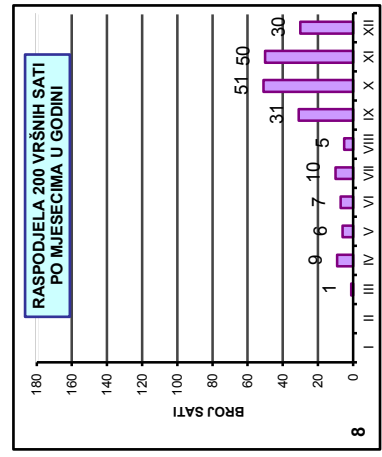
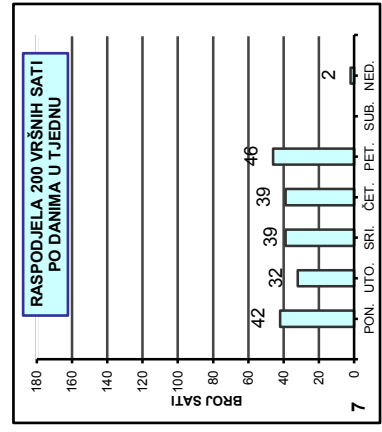
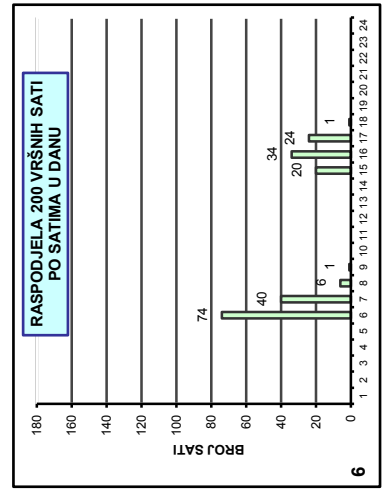
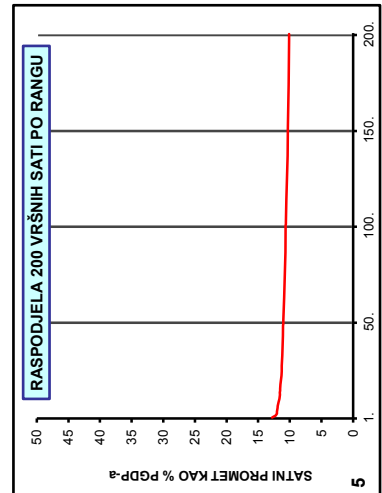
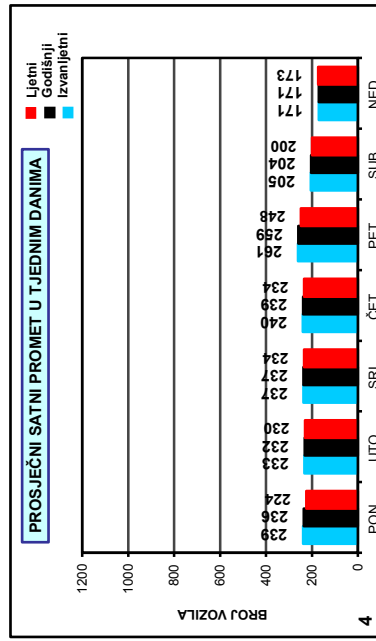
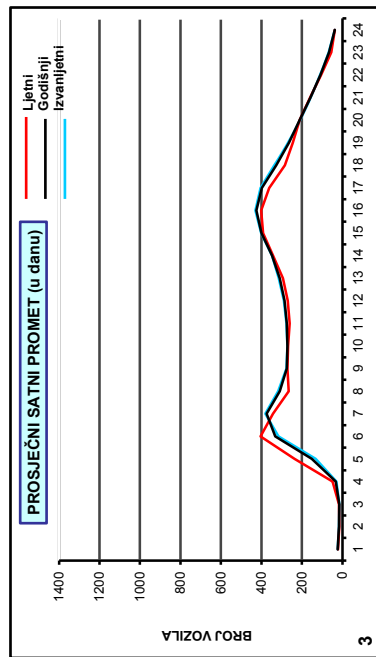
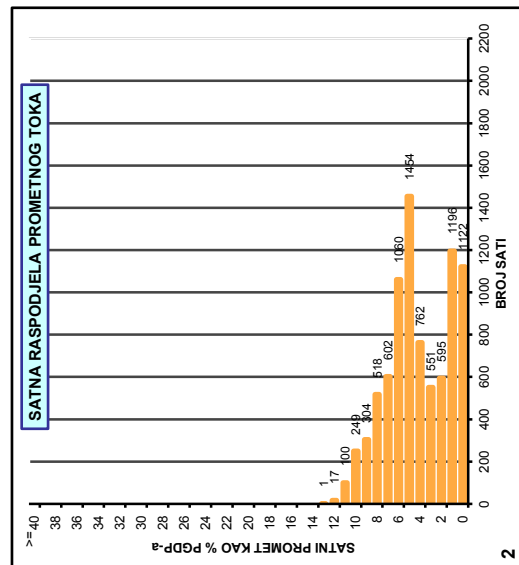
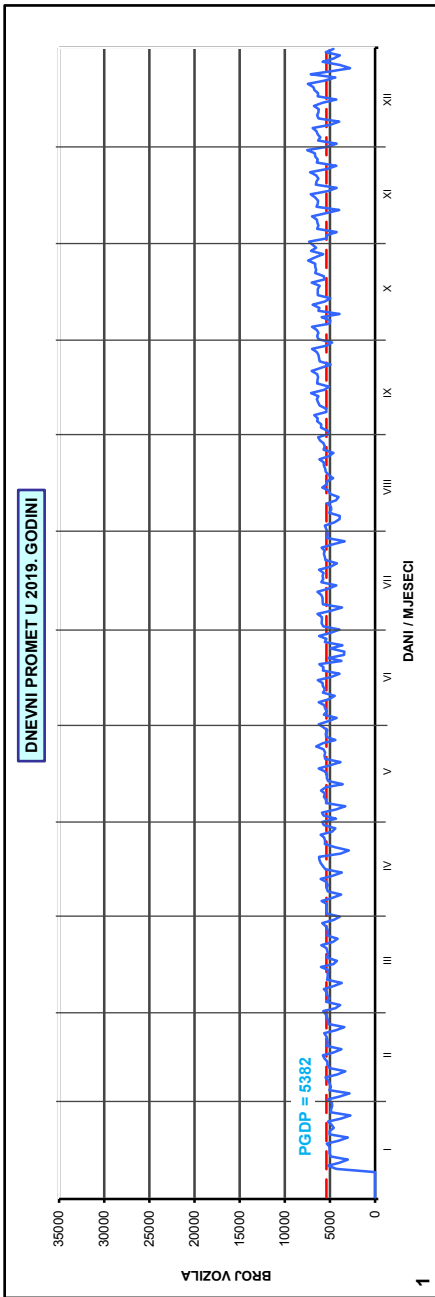
AB 1143, Mokrice

Godina: 2019.

Broj ceste: D 14

Napomene:

- Ljetni promet: VII i VIII mjesec
- Izvanljetni promet: od I do VI i od IX do XII mjeseca
- Grafikoni sadrže samo stvarno prikupljene podatke



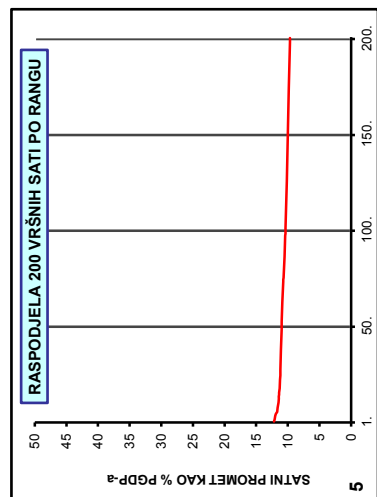
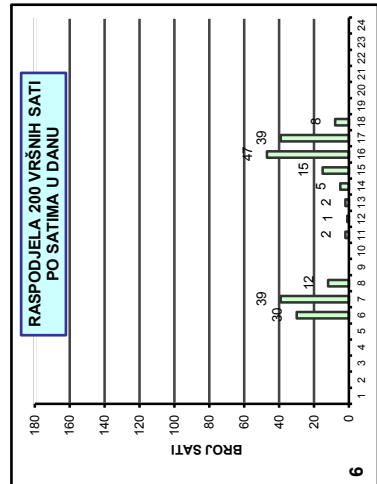
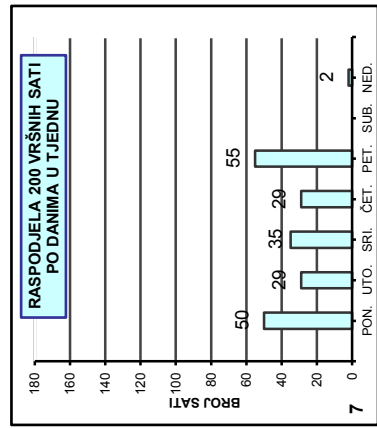
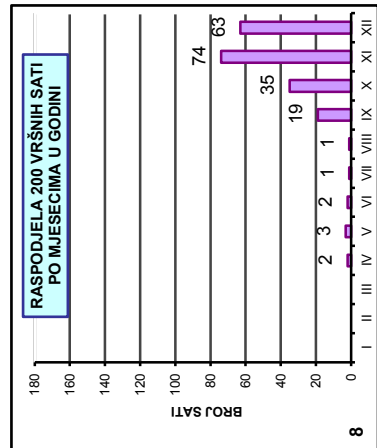
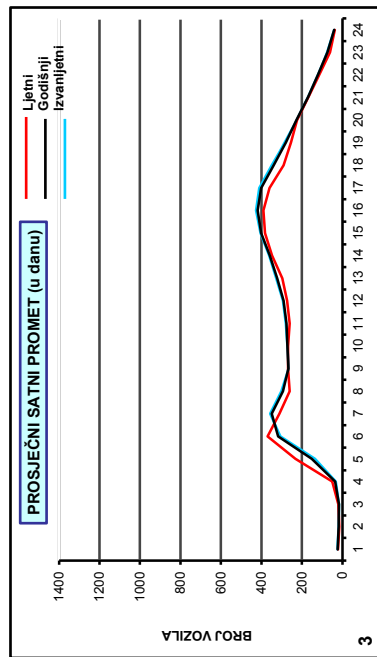
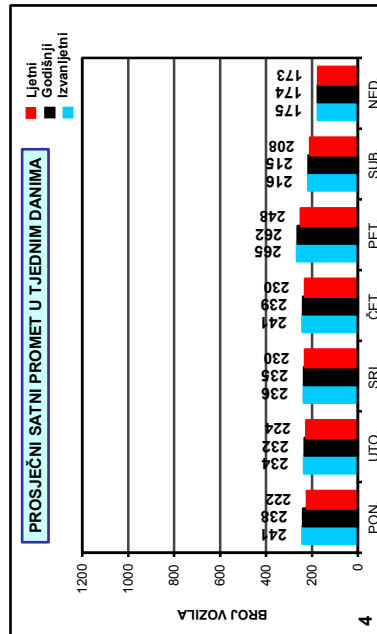
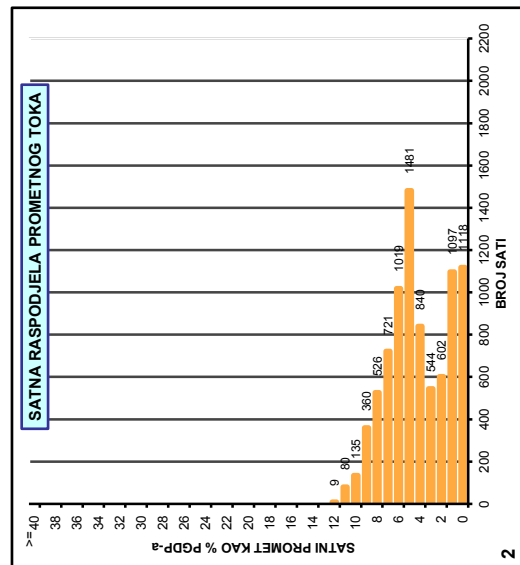
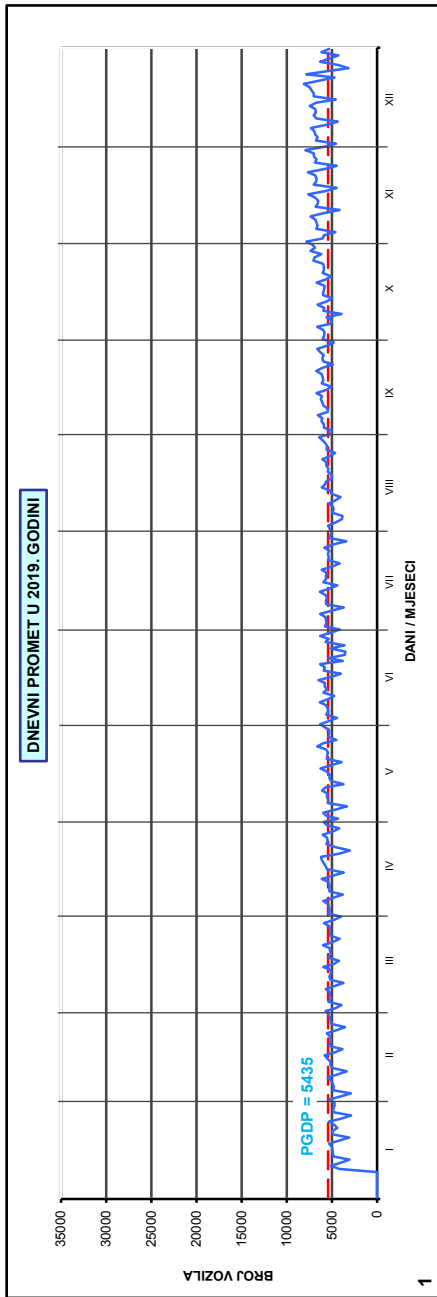
AB 1145, Bedekovčina

Godina: 2019.

Broj ceste: D 14

Napomene:

- Ljetni promet: VII i VIII mjesec
- Izvanljetni promet: od I do VI i od IX do XII mjeseca
- Grafikoni sadrže samo stvarno prikupljene podatke



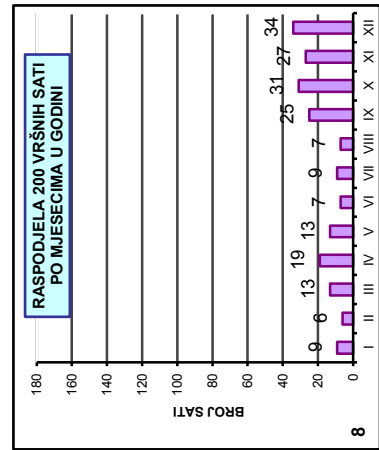
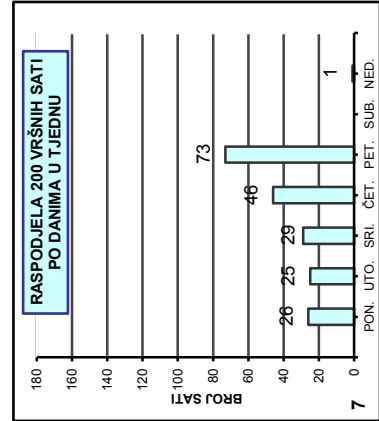
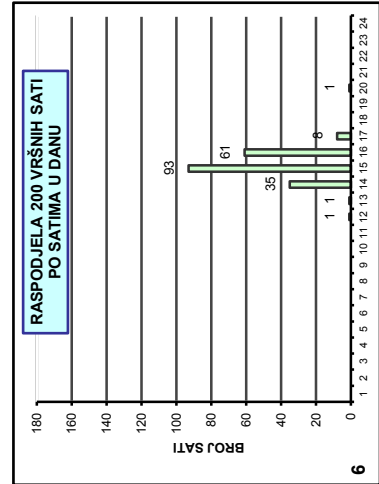
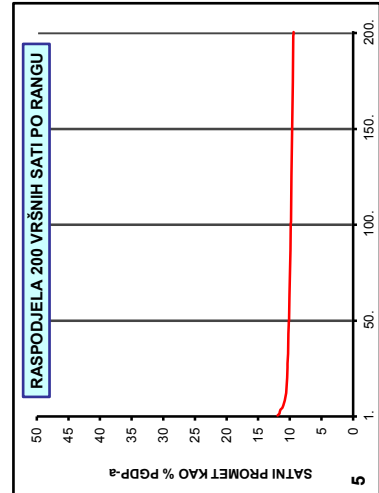
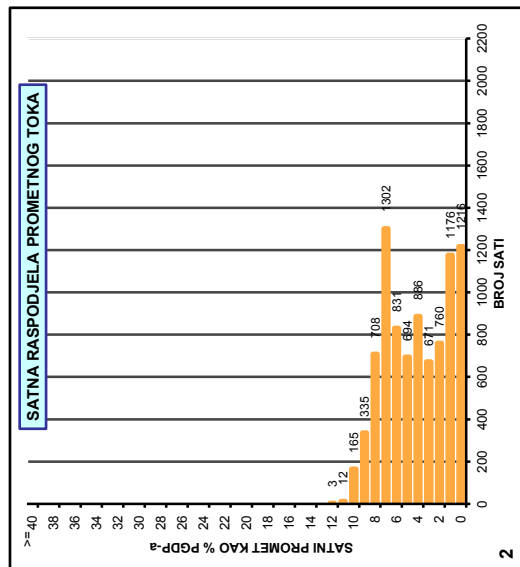
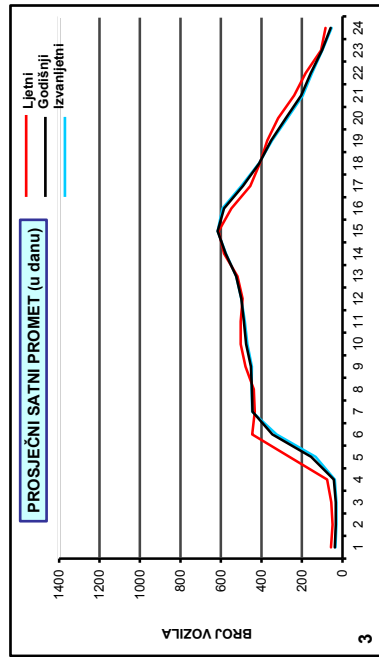

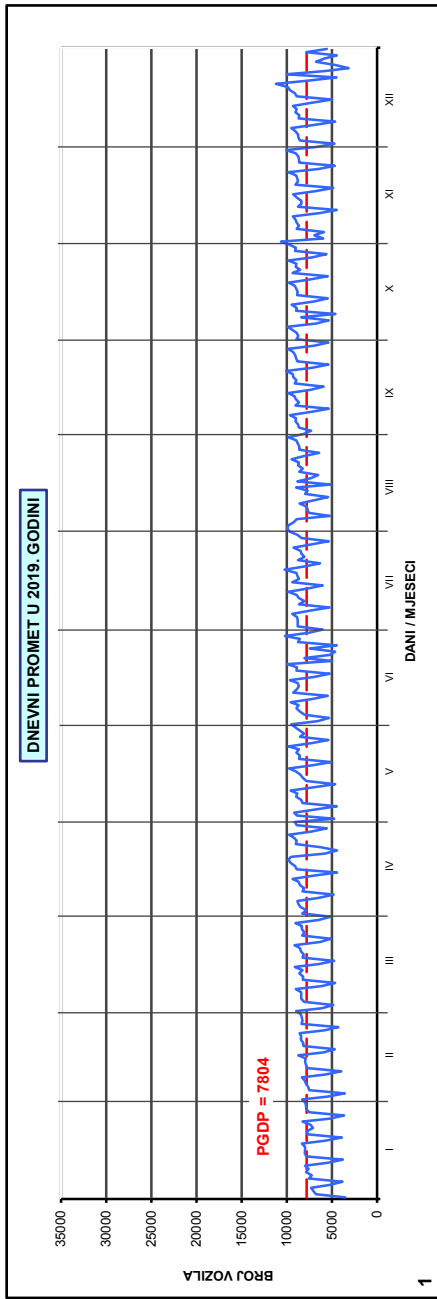
AB 1319, Ivanovec

Godina: 2019.

Broj ceste: D 20

Napomene:

- Ljetni promet: VII i VIII mjesec
- Izvanljetni promet: od I do VI i od IX do XII mjeseca
- Grafikoni sadrže samo stvarno prikupljene podatke



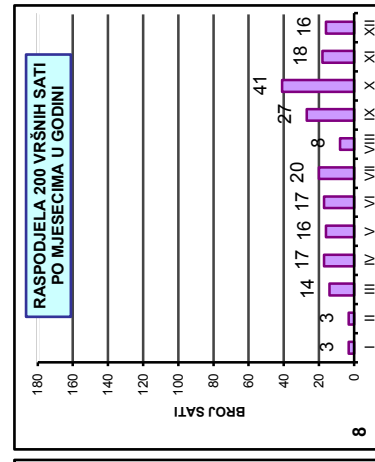
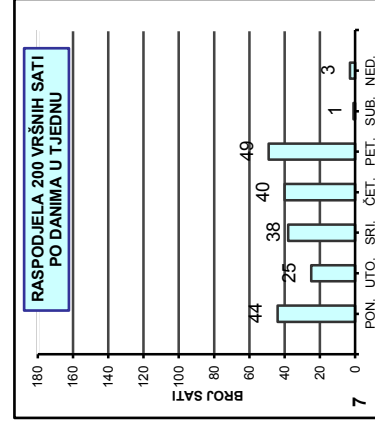
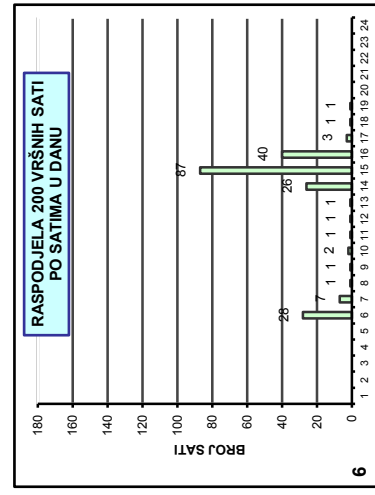
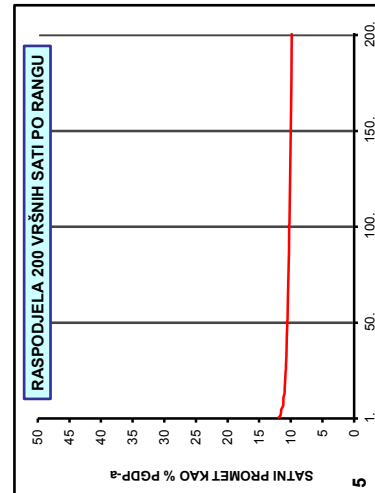
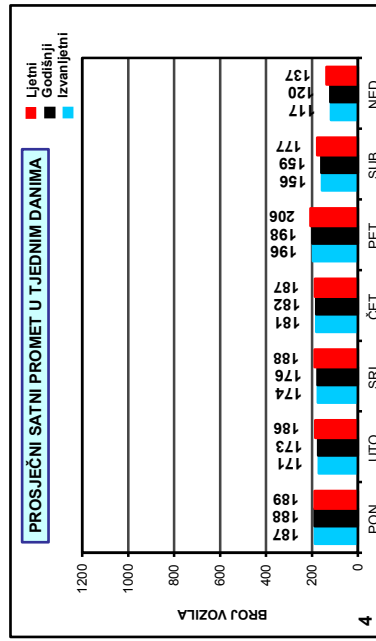
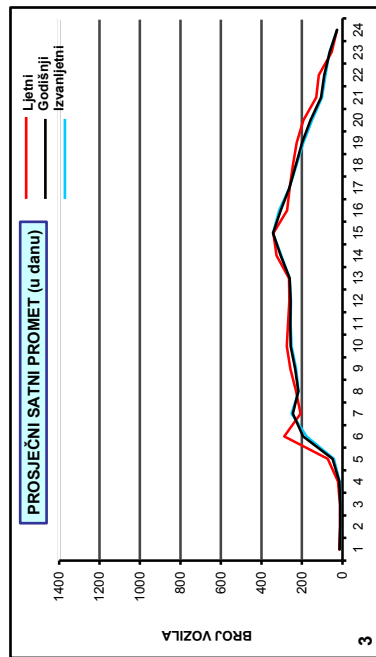
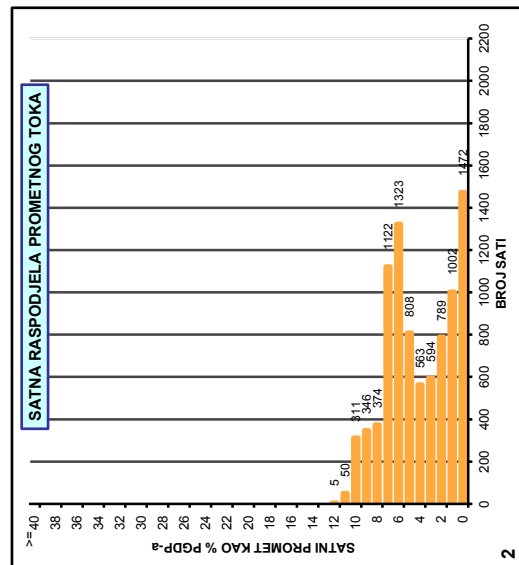
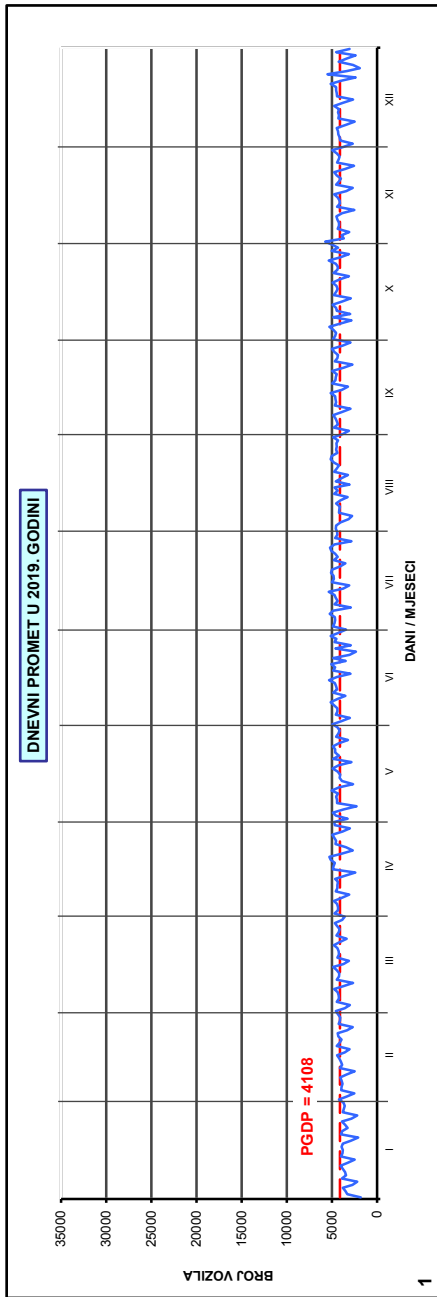
AB 1324, Koprivnica - sjever

Godina: 2019.

Broj ceste: D 20

Napomene:

- Ljetni promet: VII i VIII mjesec
- Izvanljetni promet: od I do VI i od IX do XII mjeseca
- Grafikoni sadrže samo stvarno prikupljene podatke



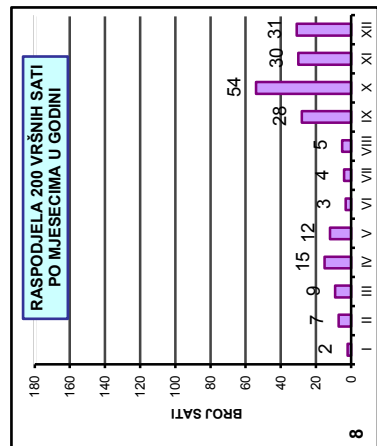
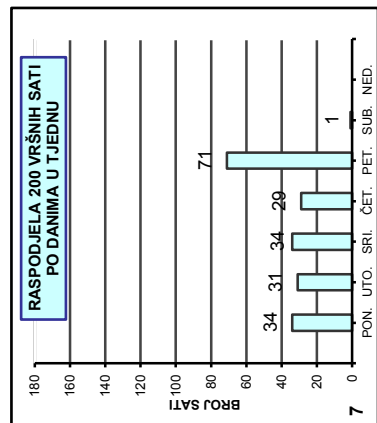
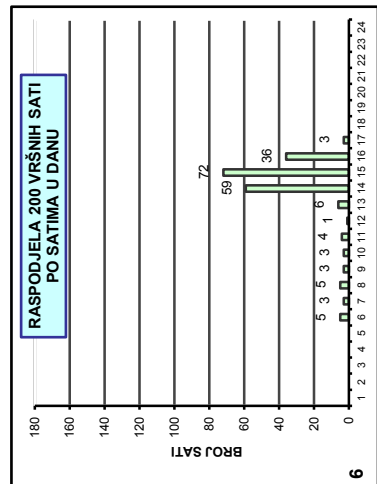
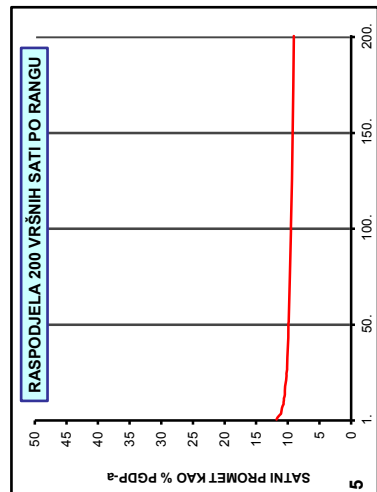
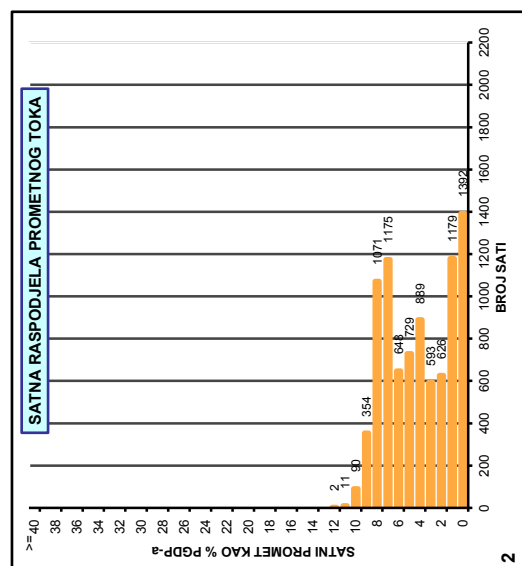
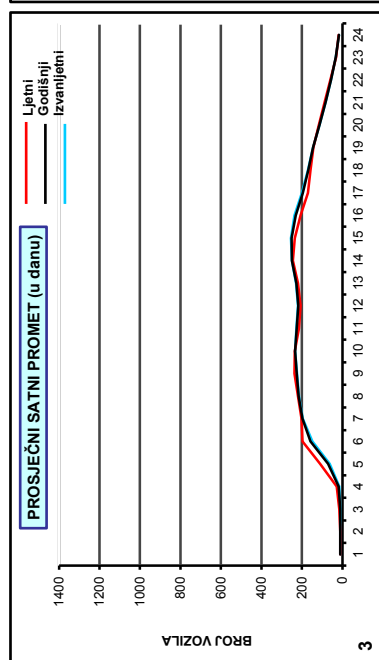
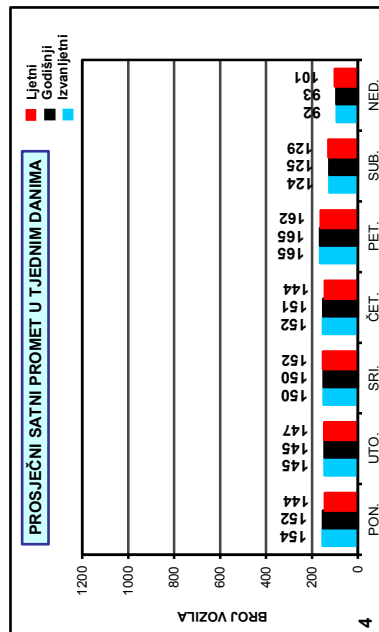
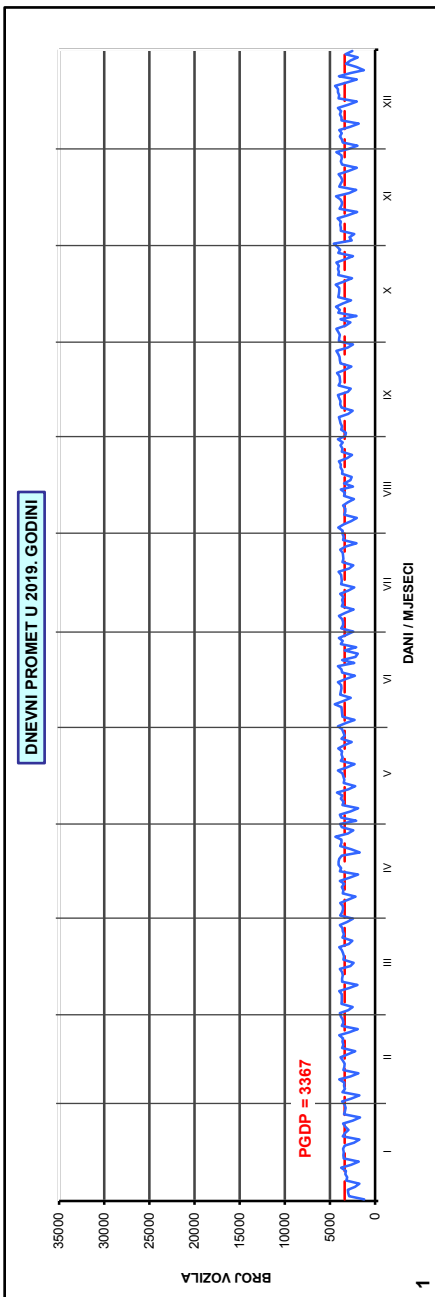
AB 1233, Moždeneć

Godina: 2019.

Broj ceste: D 22

Napomene:

- Ljetni promet: VII i VIII mjesec
- Izvanljetni promet: od I do VI i od IX do XII mjeseca
- Grafikoni sadrže samo stvarno prikupljene podatke



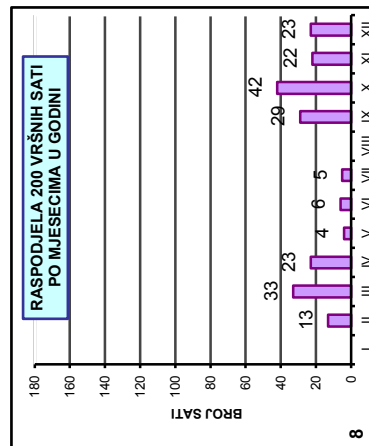
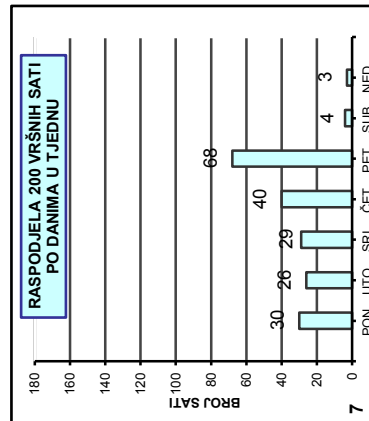
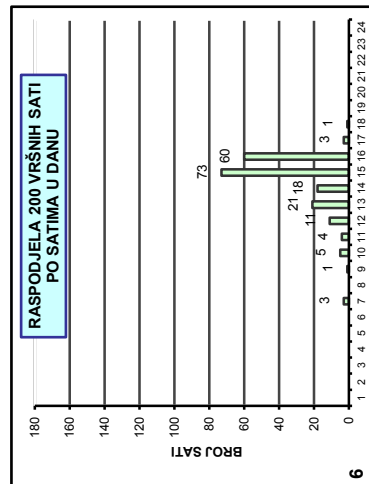
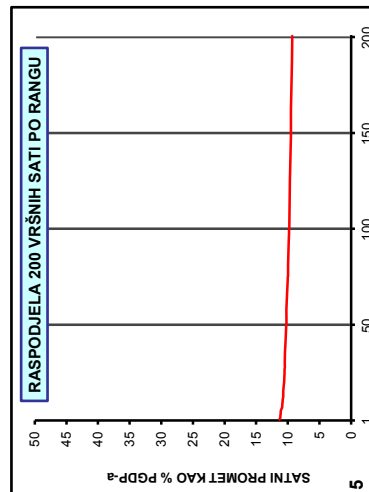
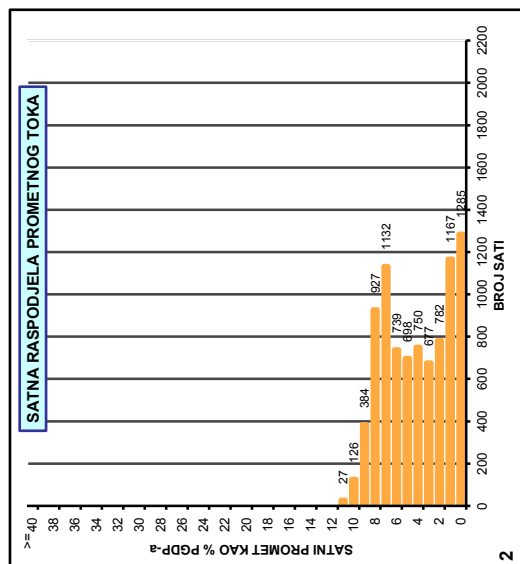
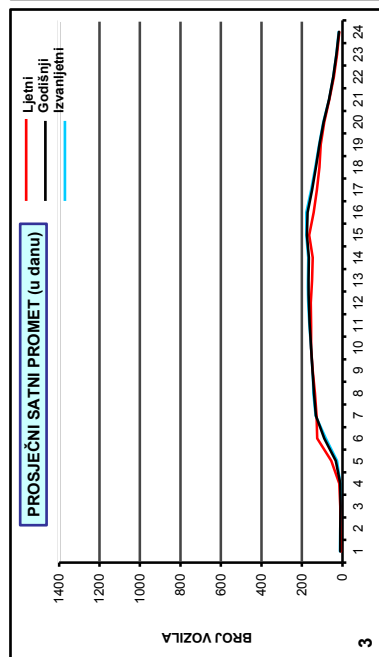
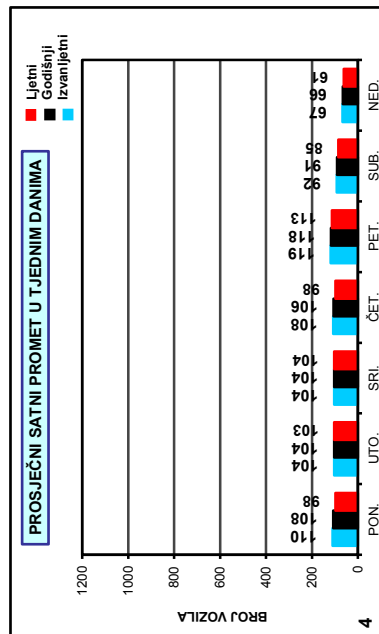
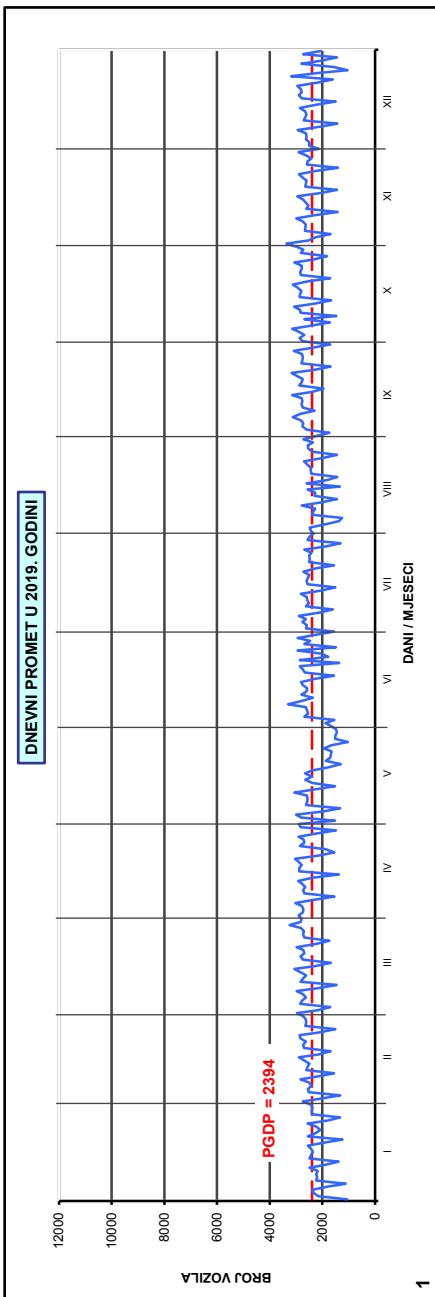
AB 2125, Trema

Godina: 2019.

Broj ceste: D 22

Napomene:

- Ljetni promet: VII i VIII mjesec
- Izvanljetni promet: od I do VI i od IX do XII mjeseca
- Grafikoni sadrže samo stvarno prikupljene podatke



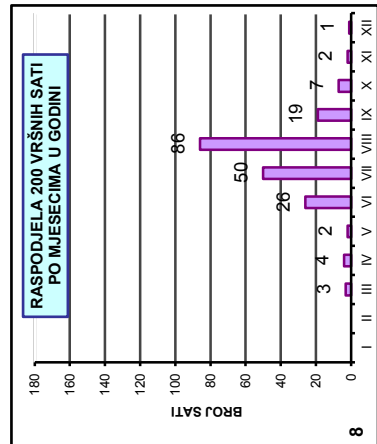
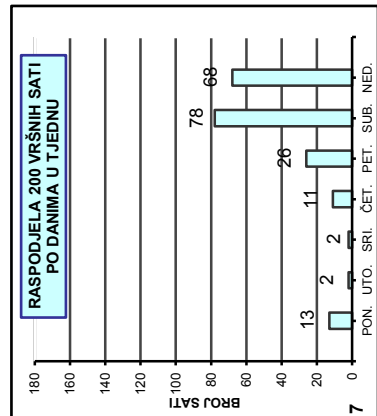
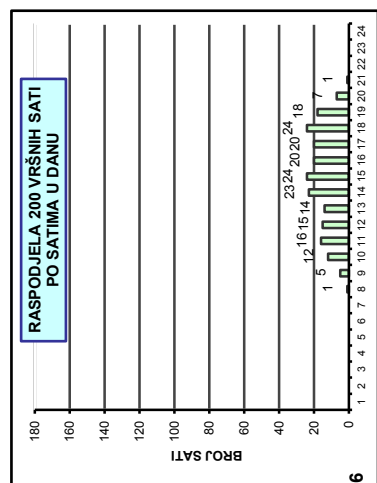
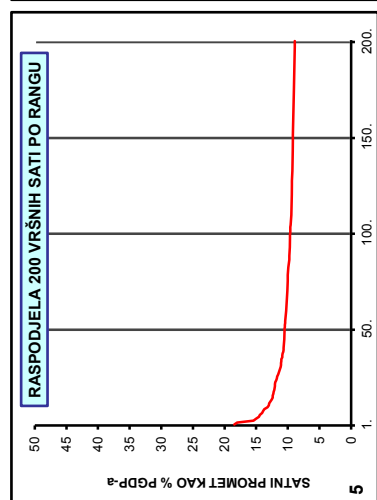
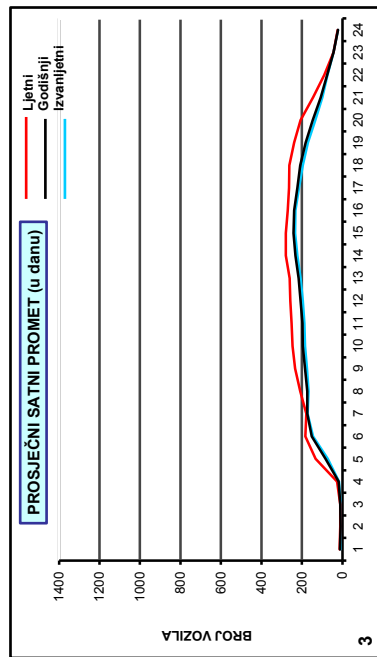
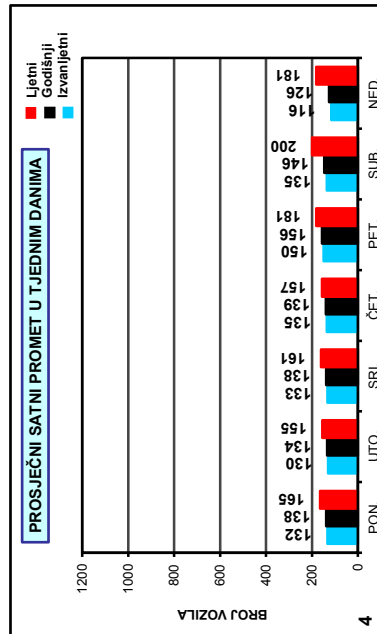
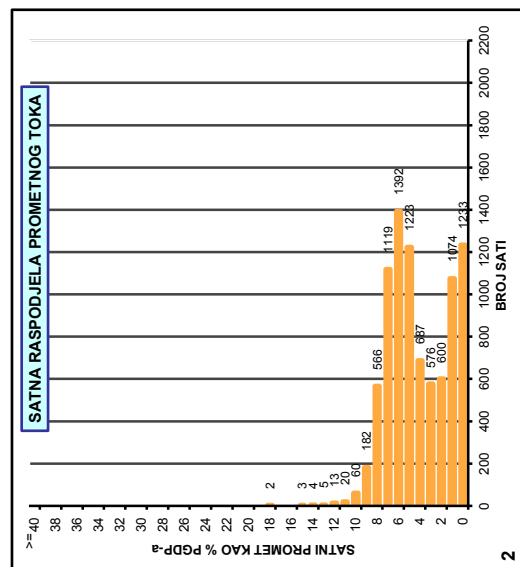
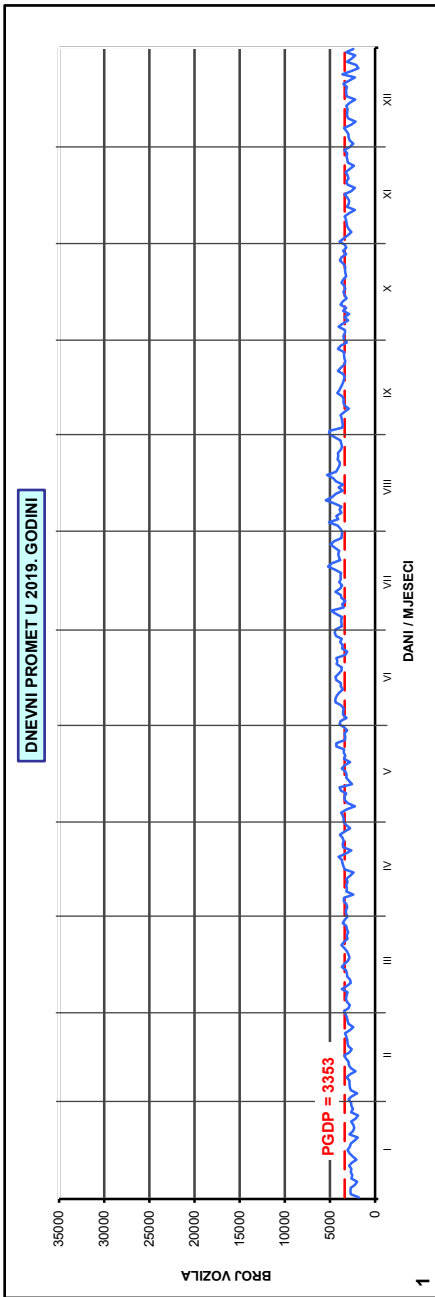
AB 3008, Belavići

Godina: 2019.

Broj ceste: D 23

Napomene:

- Ljetni promet: VII i VIII mjesec
- Izvanljetni promet: od I do VI i od IX do XII mjeseca
- Grafikoni sadrže samo stvarno prikupljene podatke



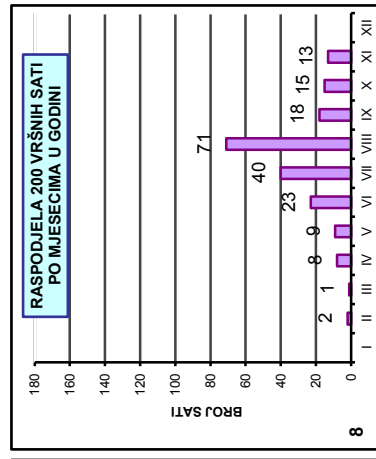
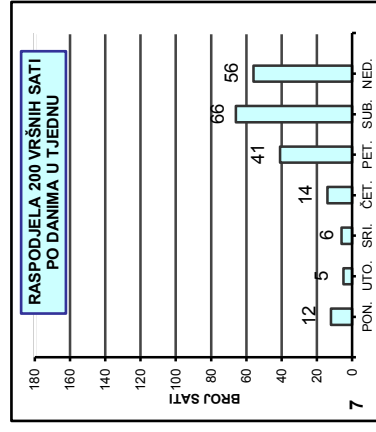
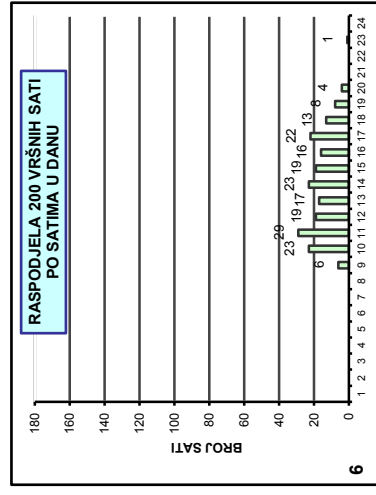
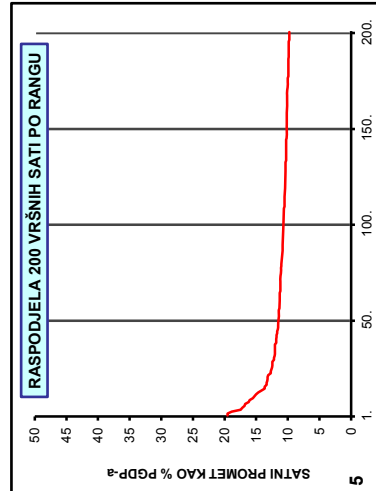
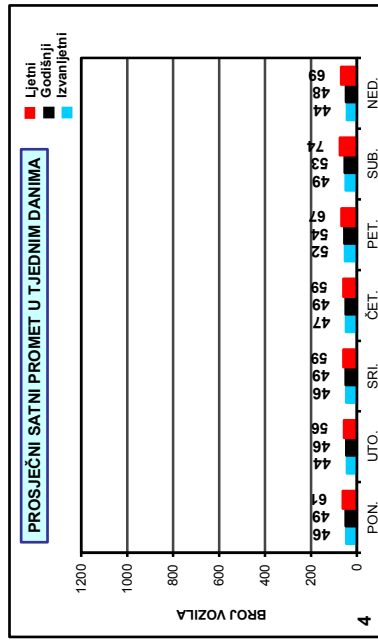
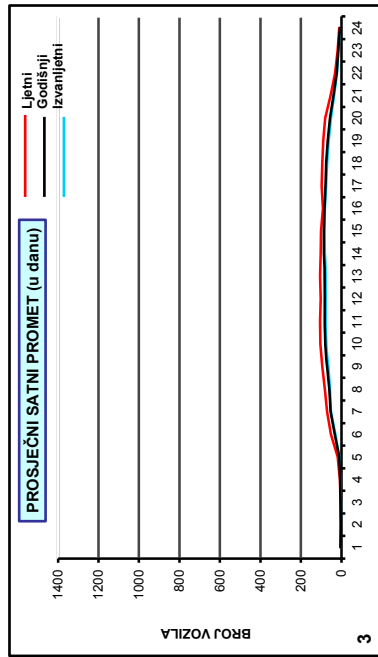
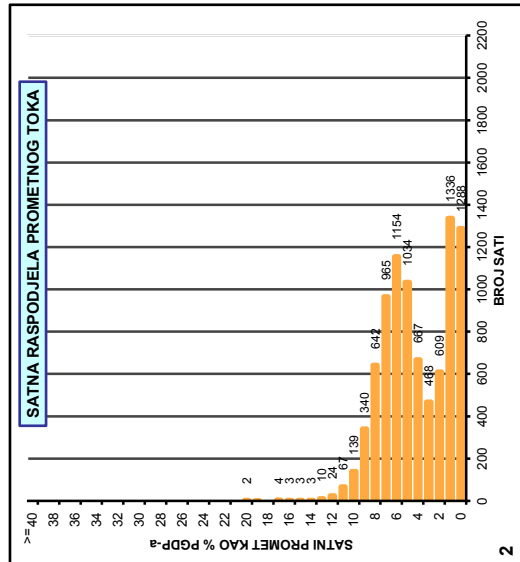
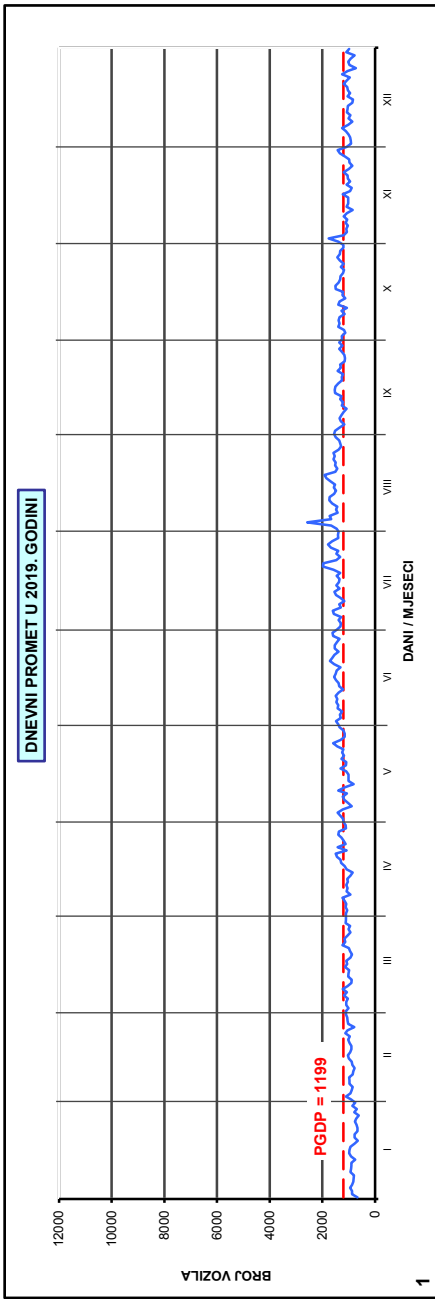
AB 3014, Munjava (Josipdol)

Godina: 2019.

Broj ceste: D 23

Napomene:

- Ljetni promet: VII i VIII mjesec
- Izvanljetni promet: od I do VI i od IX do XII mjeseca
- Grafikonu sadrže samo stvarno prikupljene podatke



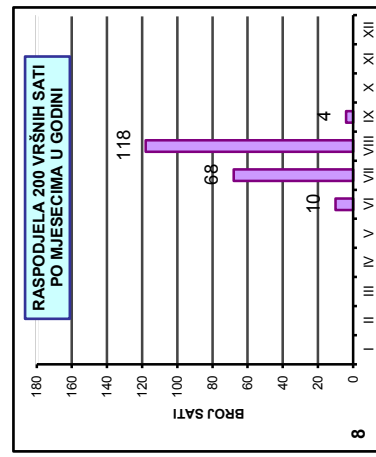
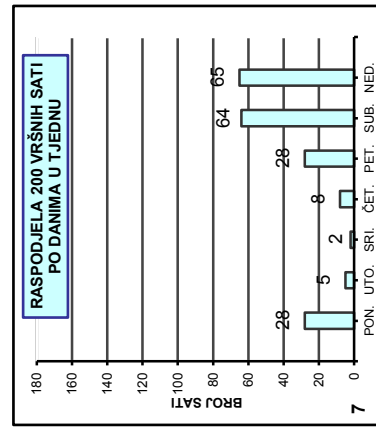
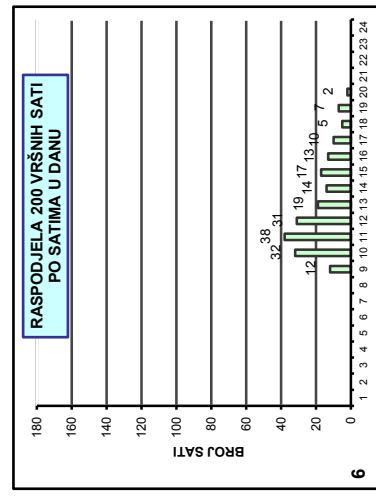
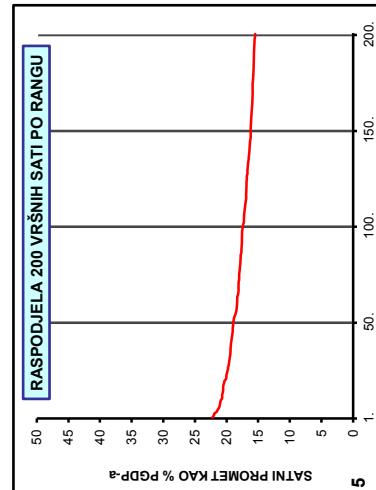
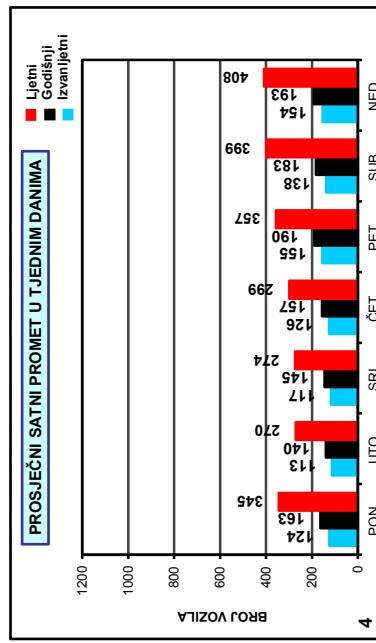
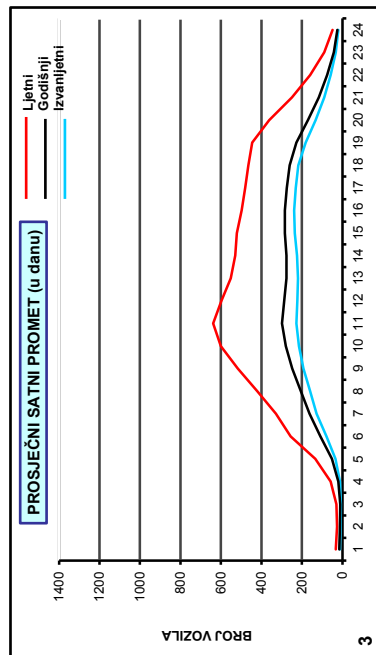
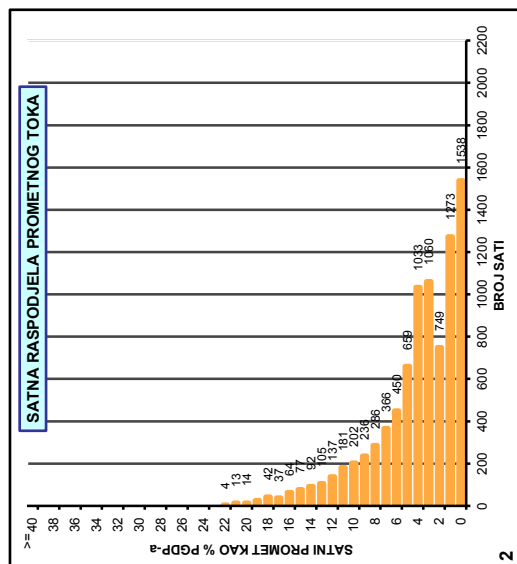
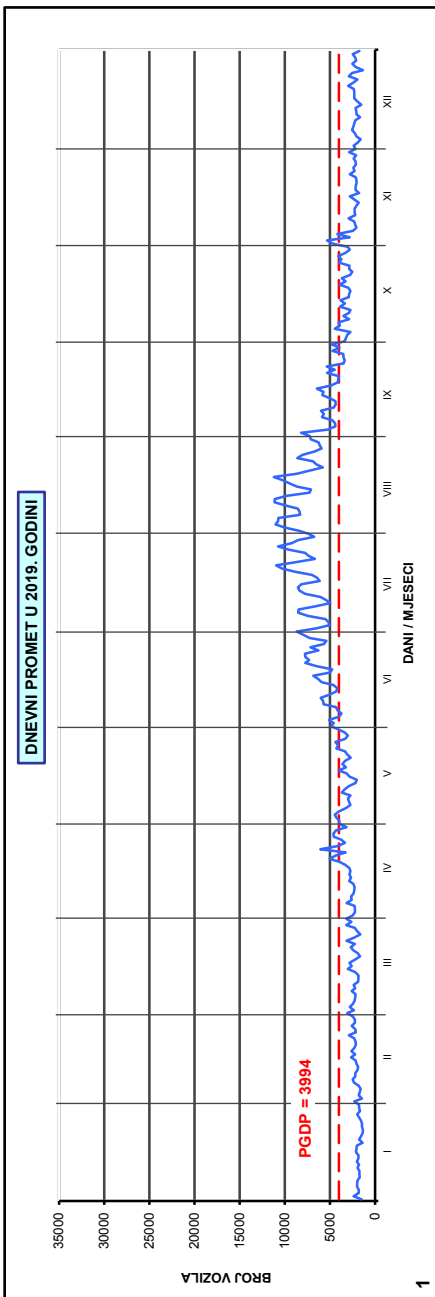
AB 4101, Senj - istok

Godina: 2019.

Broj ceste: D 23

Napomene:

- Ljetni promet: VII i VIII mjesec
- Izvanljetni promet: od I do VI i od IX do XII mjeseca
- Grafikonu sadrže samo stvarno prikupljene podatke



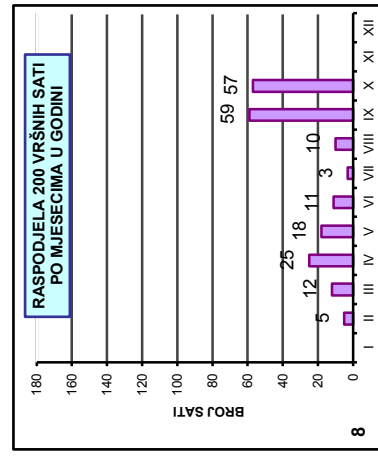
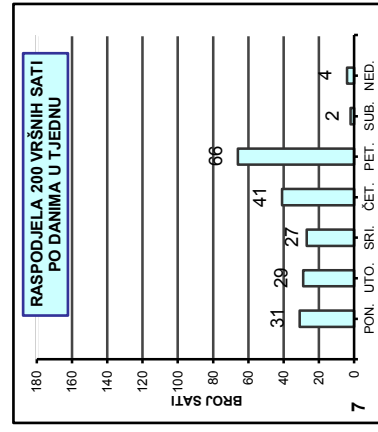
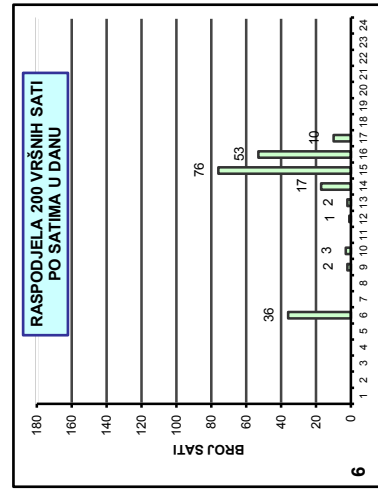
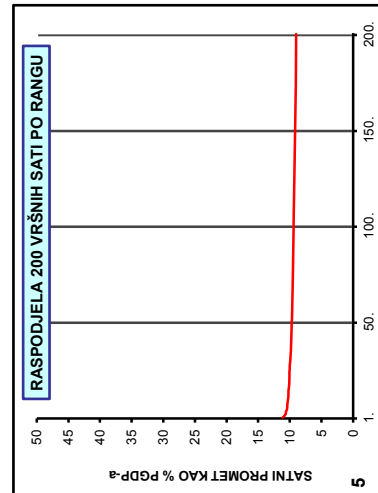
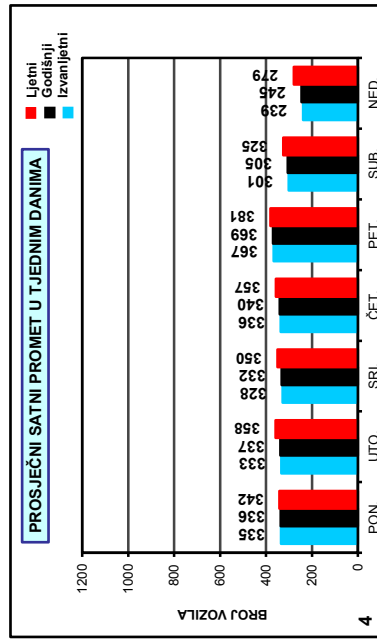
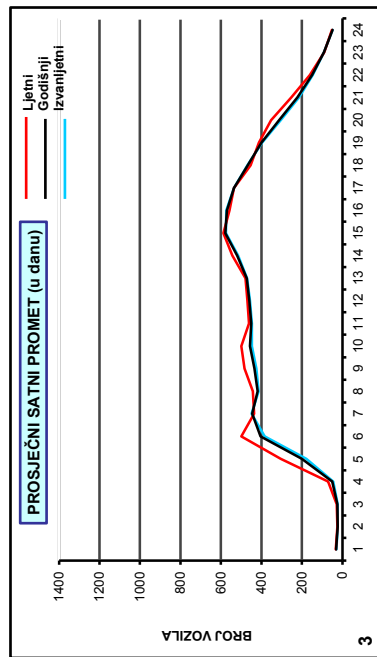
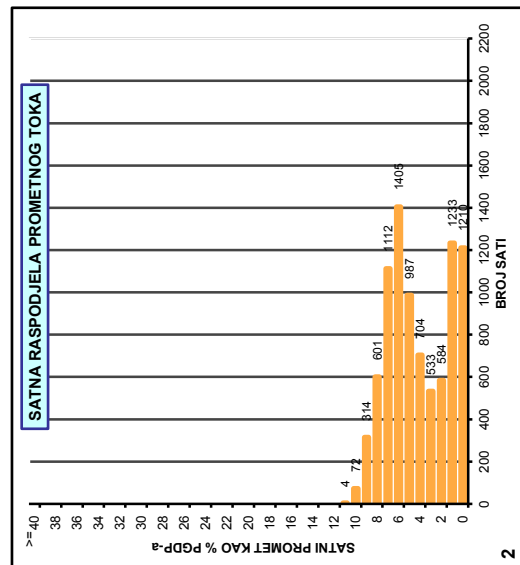
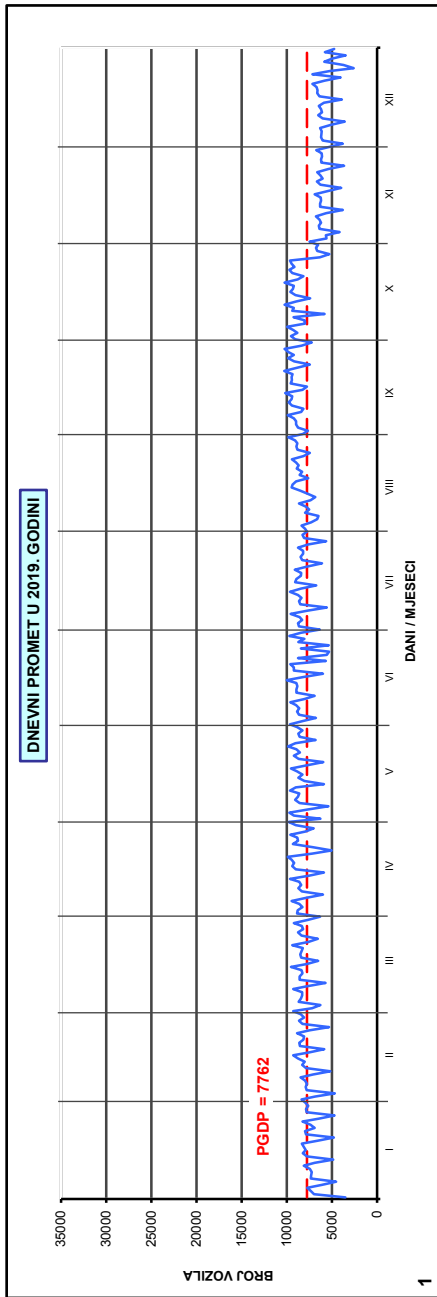
AB 1238, Poznanovec

Godina: 2019.

Broj ceste: D 24

Napomene:

- Ljetni promet: VII i VIII mjesec
- Izvanljetni promet: od I do VI i od IX do XII mjeseca
- Grafikonu sadrže samo stvarno prikupljene podatke



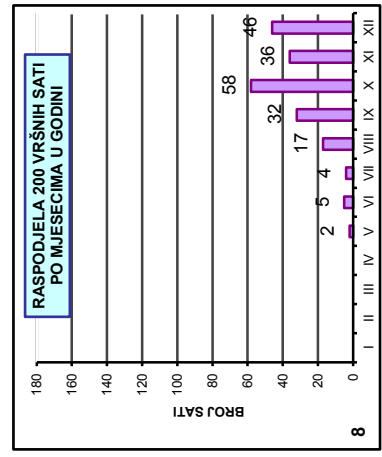
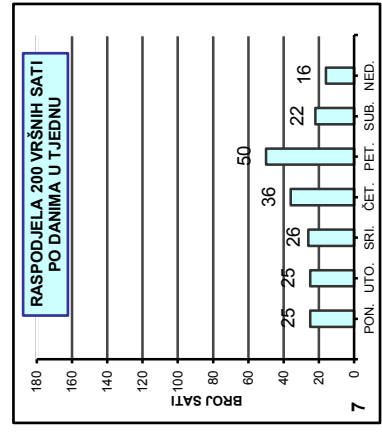
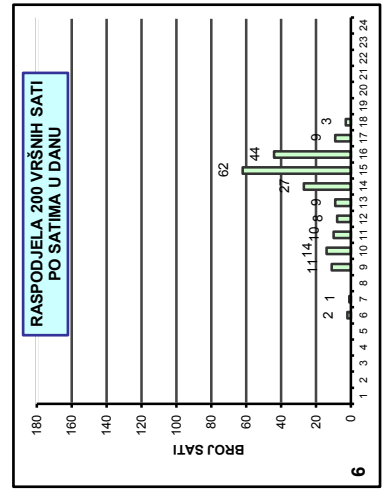
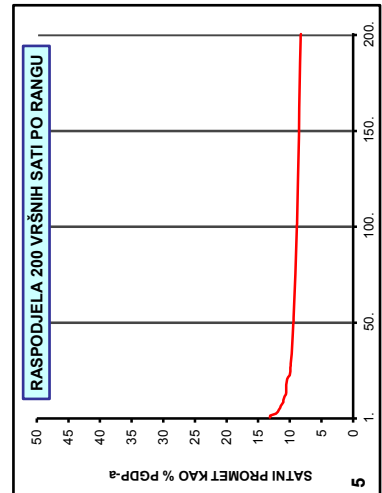
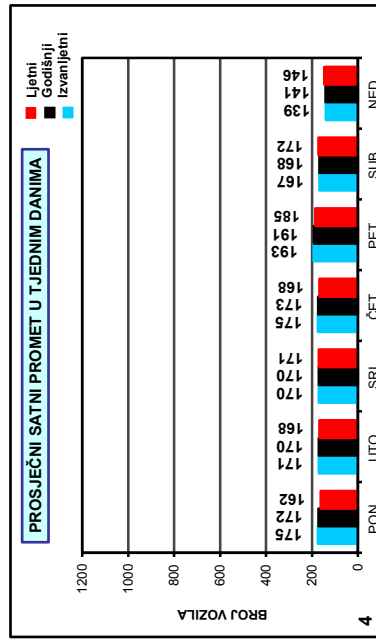
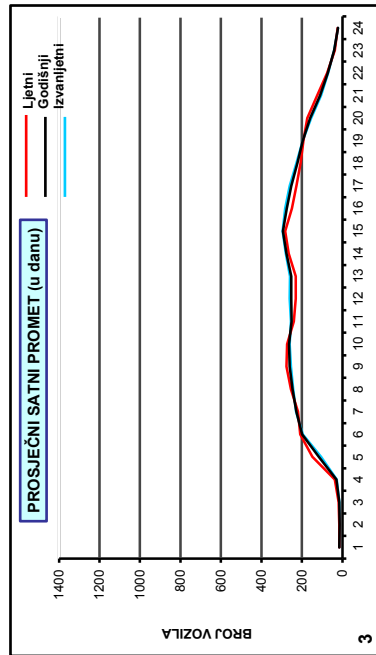
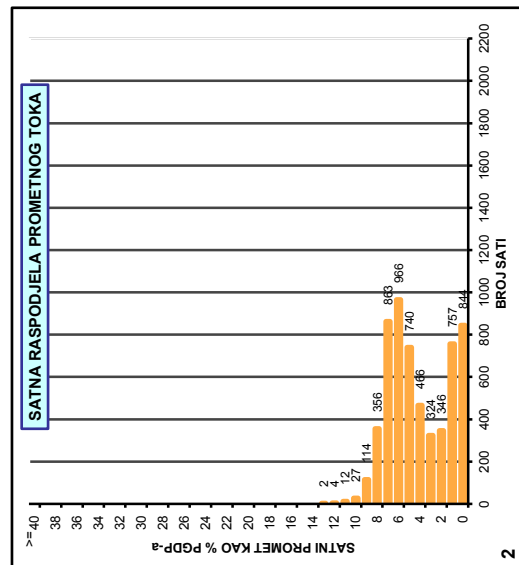
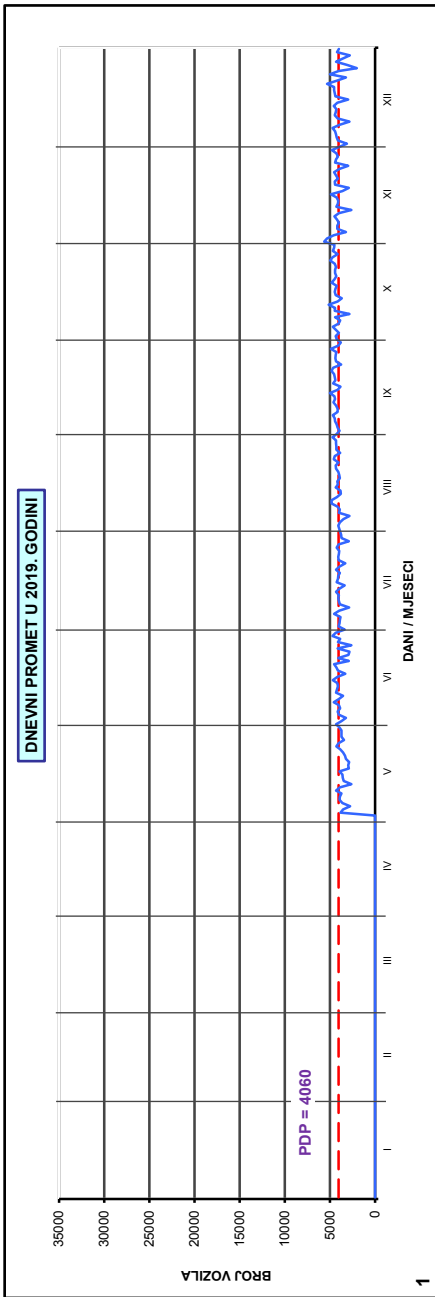
AB 1230, Konjščina

Godina: 2019.

Broj ceste: D 24

Napomene:

- Ljetni promet: VII i VIII mjesec
- Izvanljetni promet: od I do VI i od IX do XII mjeseca
- Grafikonu sadrže samo stvarno prikupljene podatke



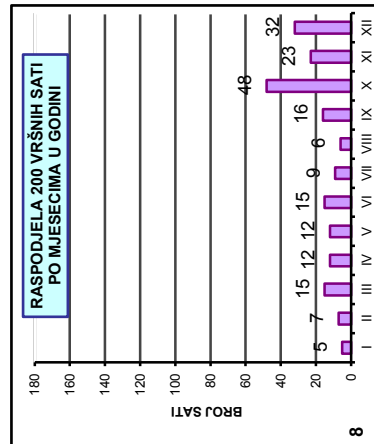
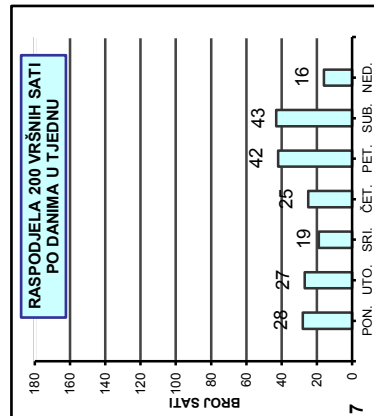
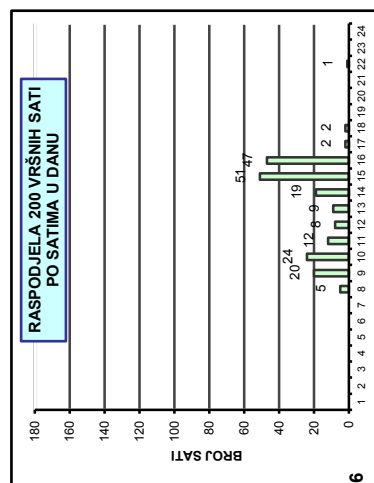
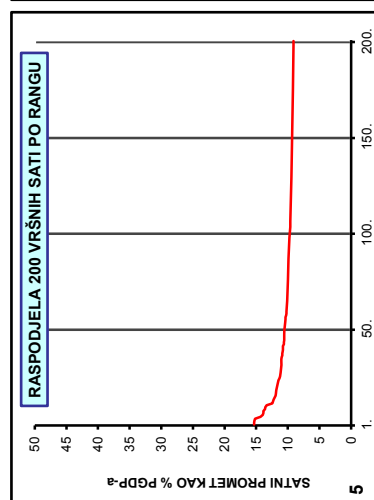
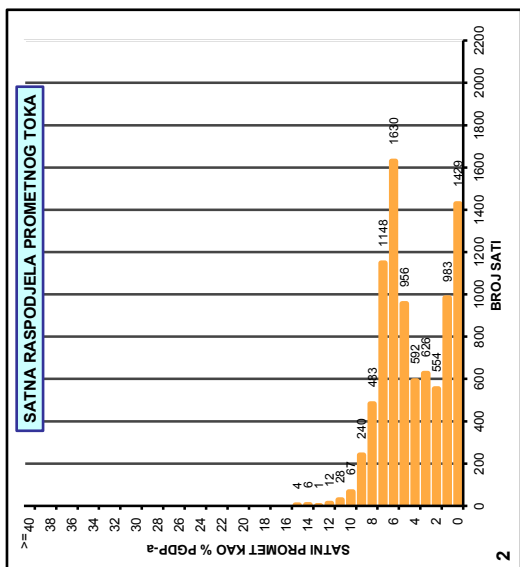
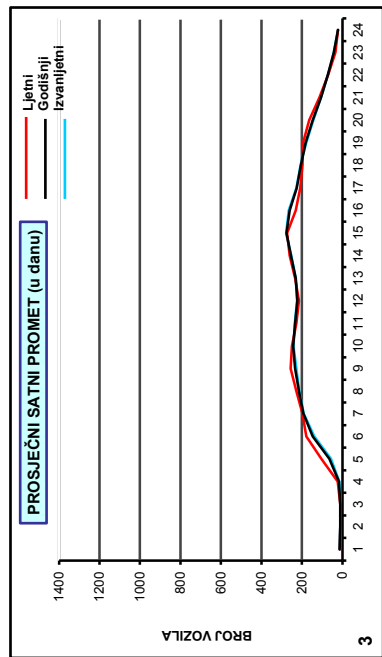
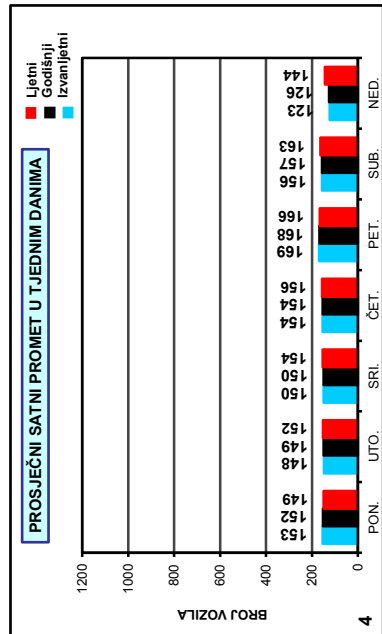
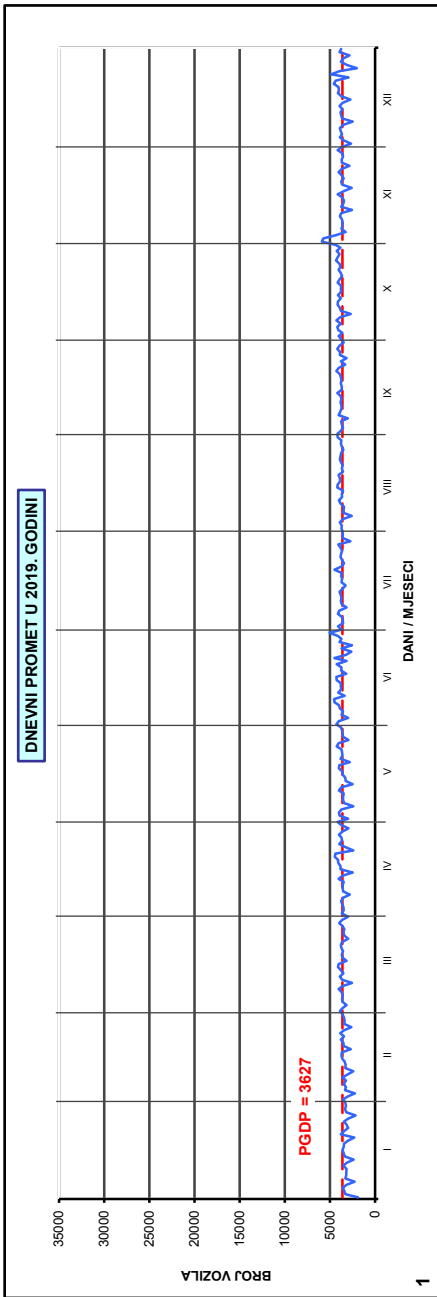
AB 1222, Novi Marof - zapad

Godina: 2019.

Broj ceste: D 24

Napomene:

- Ljetni promet: VII i VIII mjesec
- Izvanljetni promet: od I do VI i od IX do XII mjeseca
- Grafikonu sadrže samo stvarno prikupljene podatke



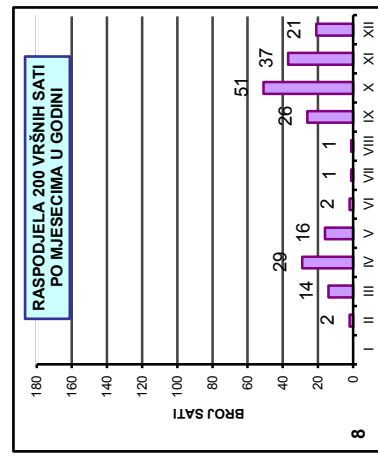
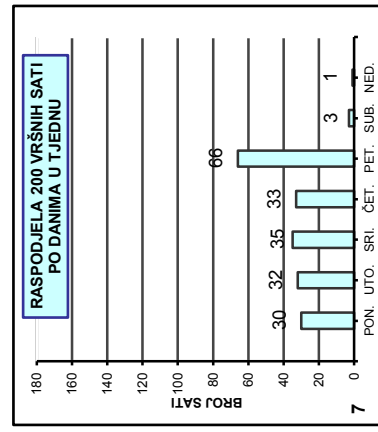
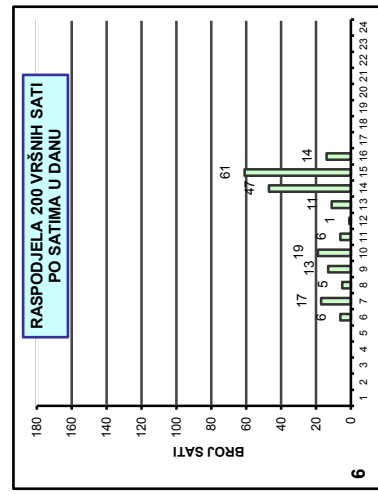
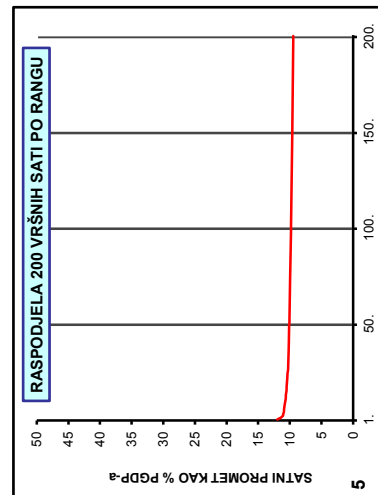
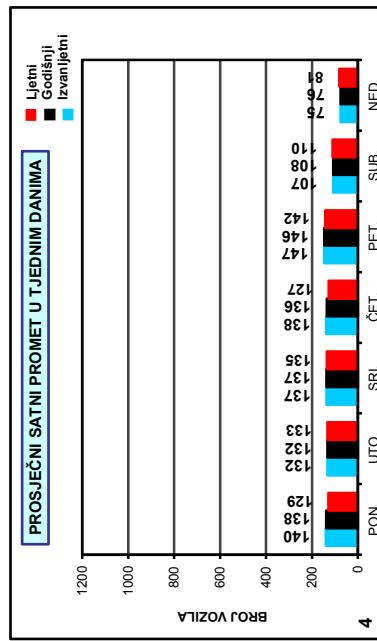
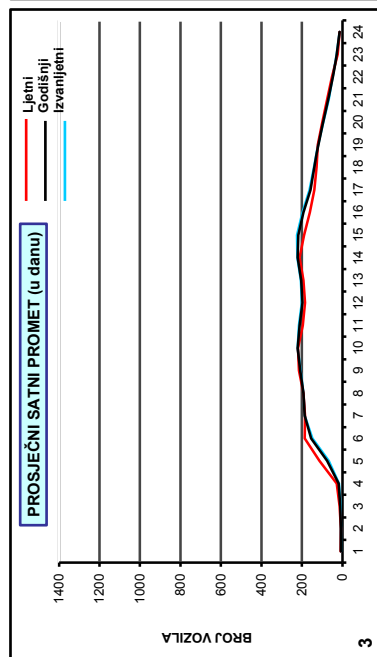
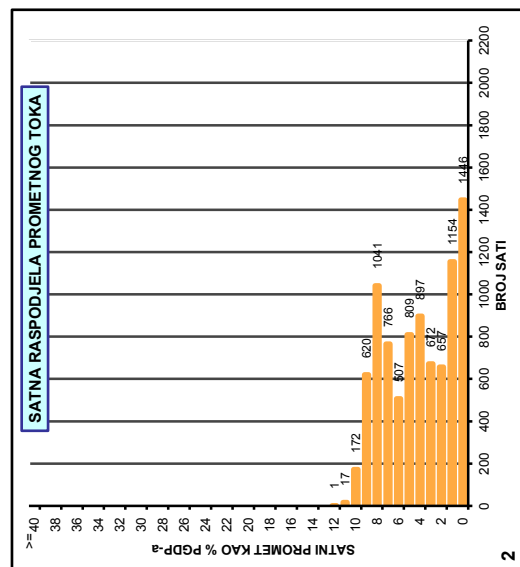
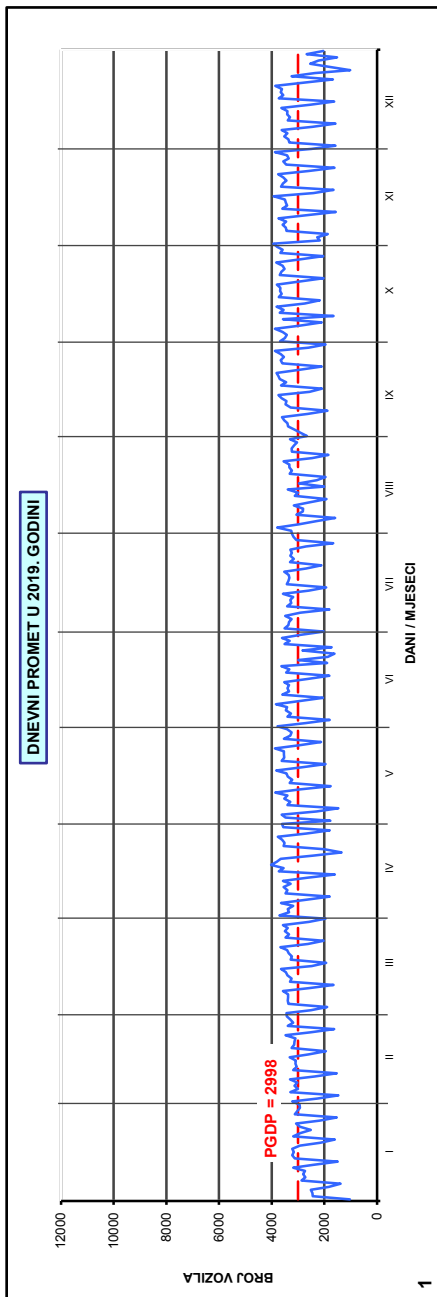
AB 1237, Ljubešćica

Godina: 2019.

Broj ceste: D 24

Napomene:

- Ljetni promet: VII i VIII mjesec
- Izvanljetni promet: od I do VI i od IX do XII mjeseca
- Grafikonu sadrže samo stvarno prikupljene podatke



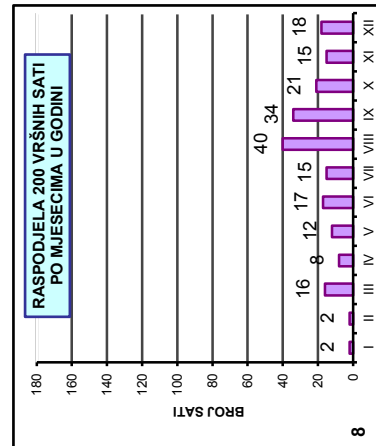
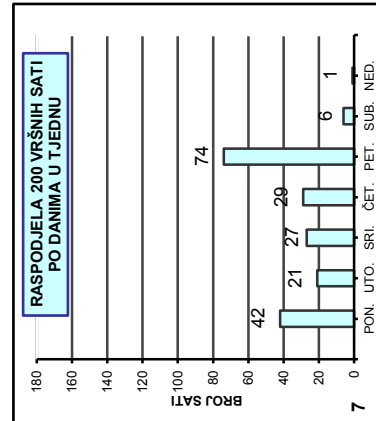
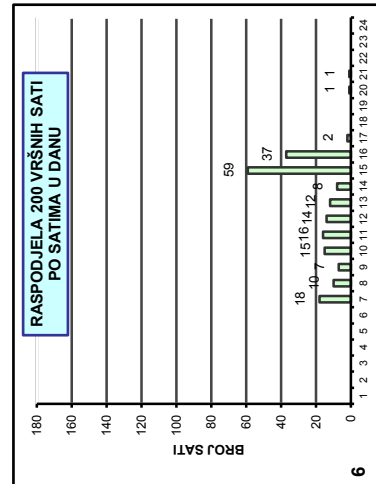
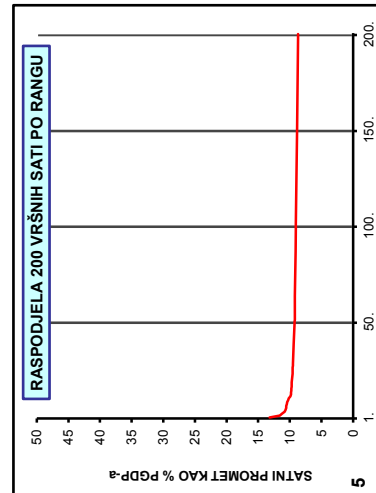
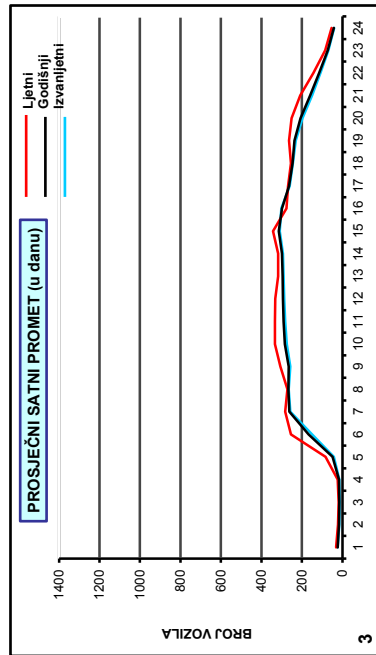
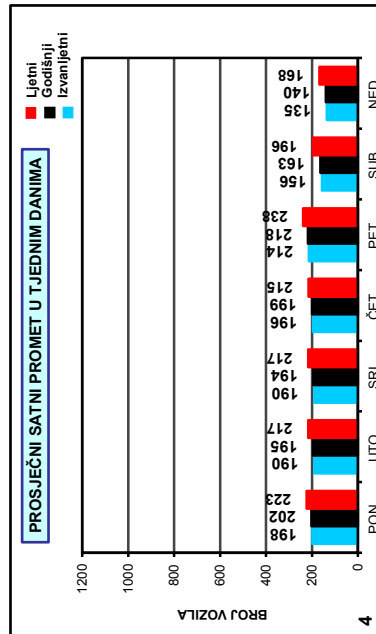
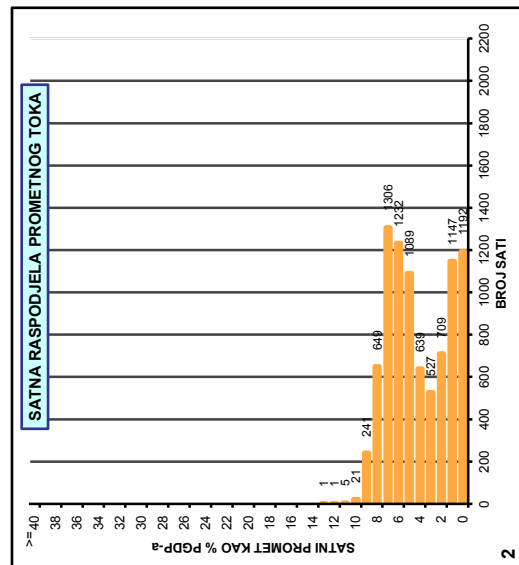
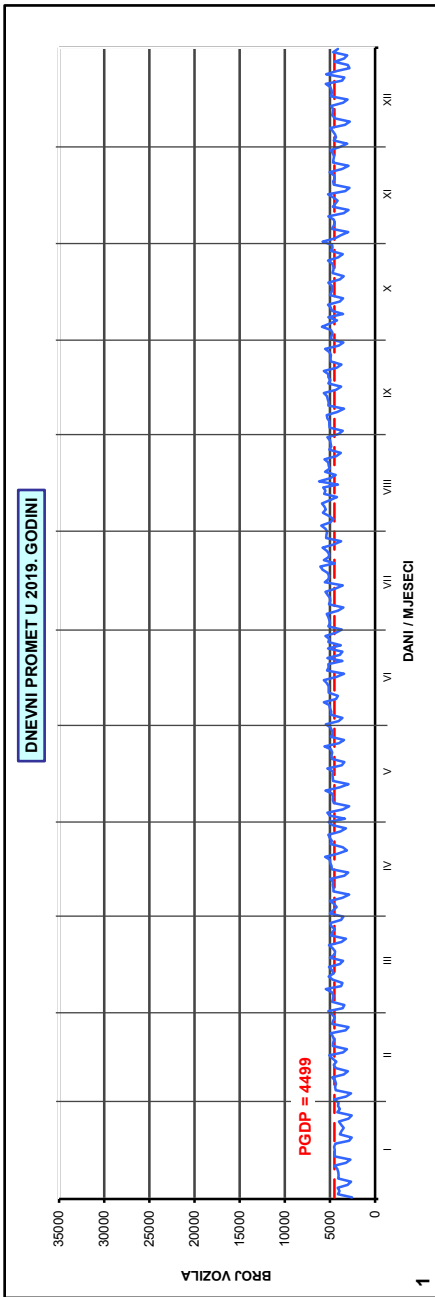
AB 4206, Budak

Godina: 2019.

Broj ceste: D 25

Napomene:

- Ljetni promet: VII i VIII mjesec
- Izvanljetni promet: od I do VI i od IX do XII mjeseca
- Grafikonu sadrže samo stvarno prikupljene podatke



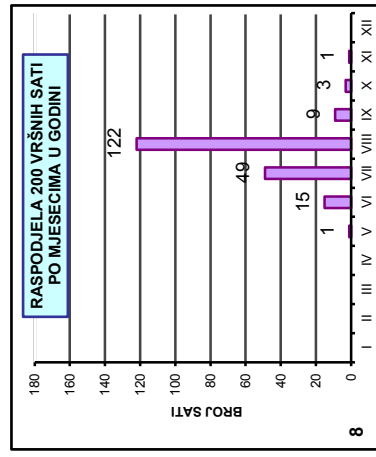
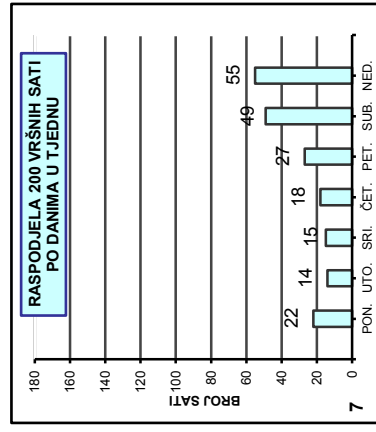
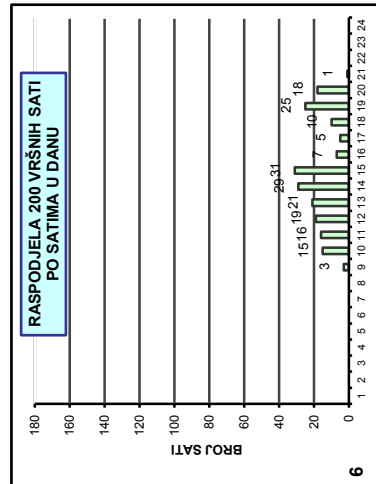
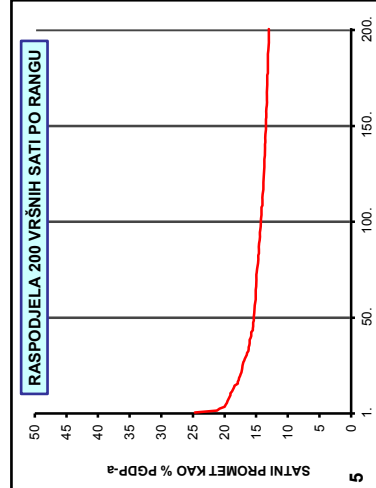
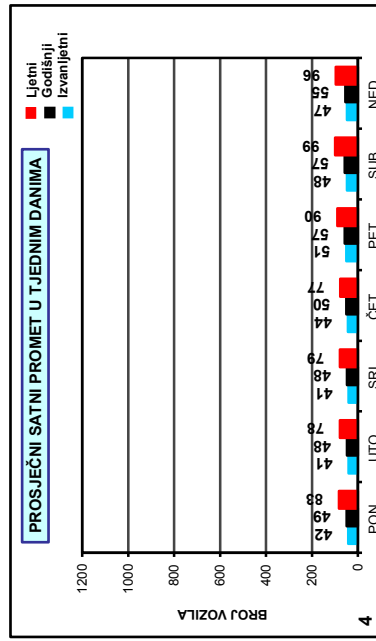
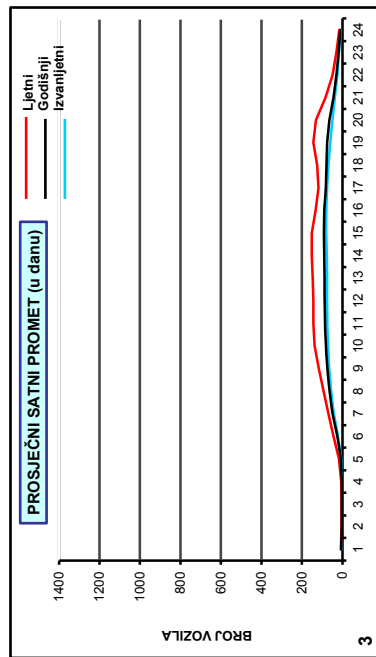
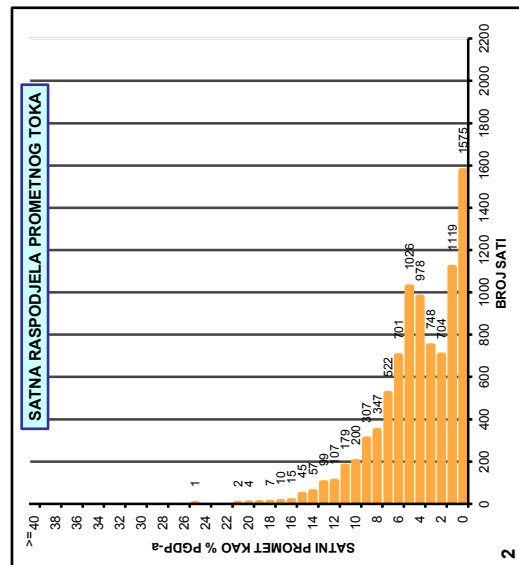
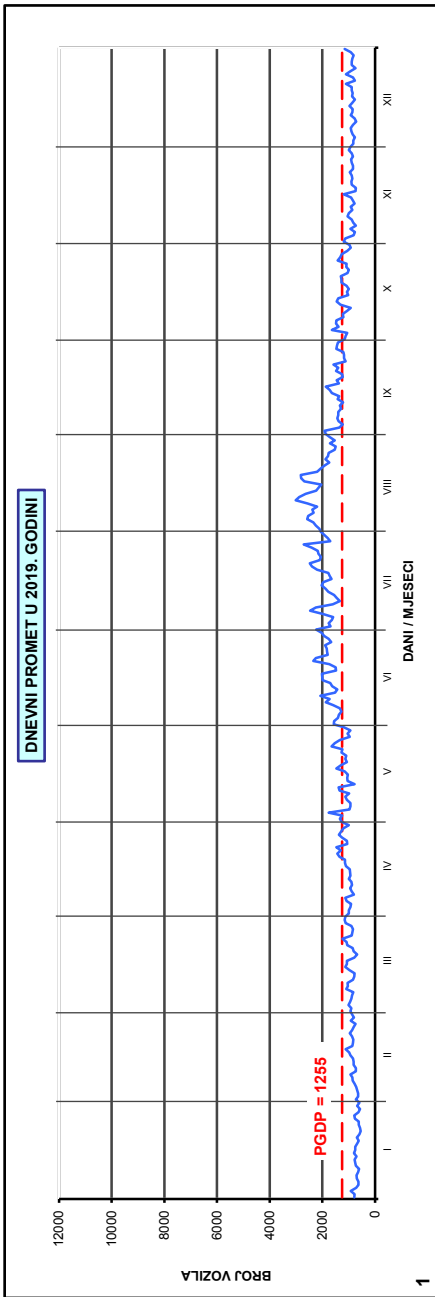
AB 4209, Novoselo Trnovačko

Godina: 2019.

Broj ceste: D 25

Napomene:

- Ljetni promet: VII i VIII mjesec
- Izvanljetni promet: od I do VI i od IX do XII mjeseca
- Grafikoni sadrže samo stvarno prikupljene podatke



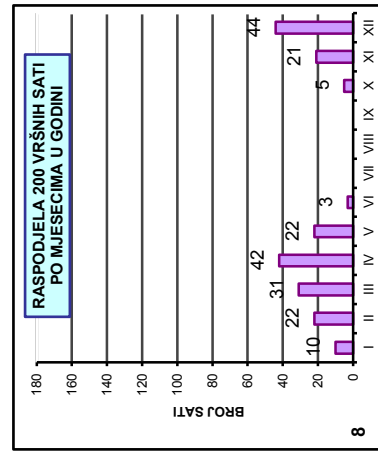
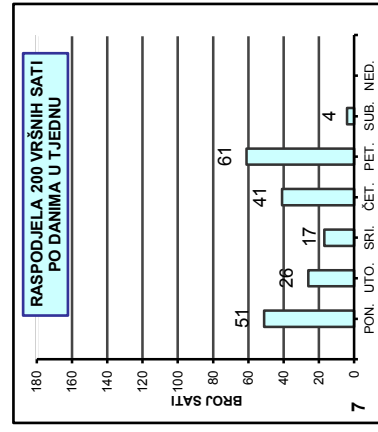
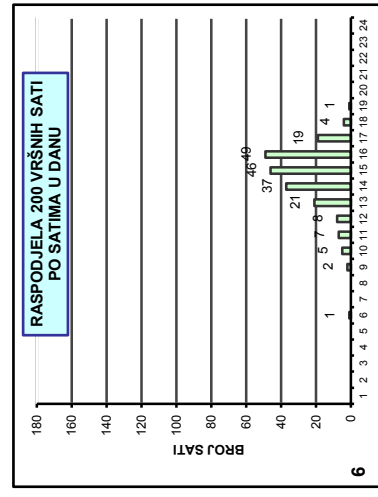
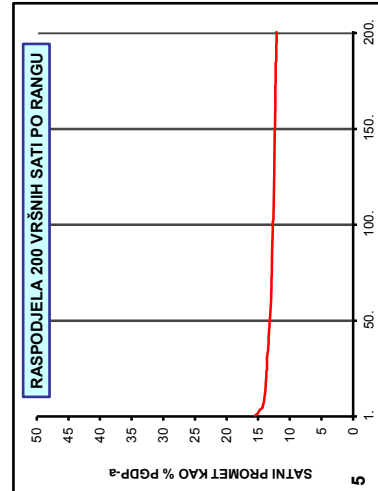
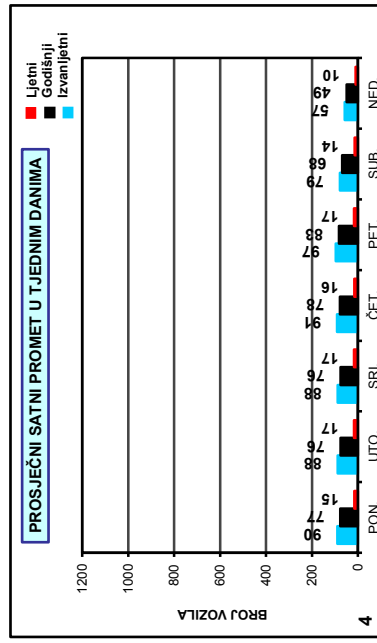
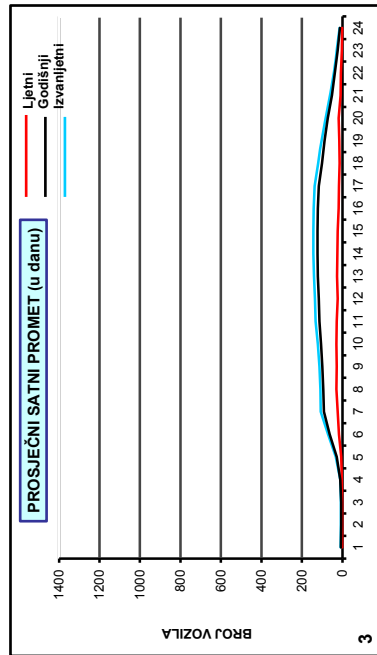
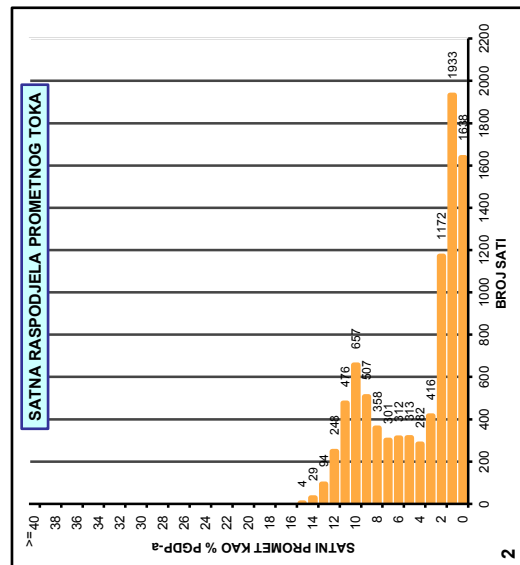
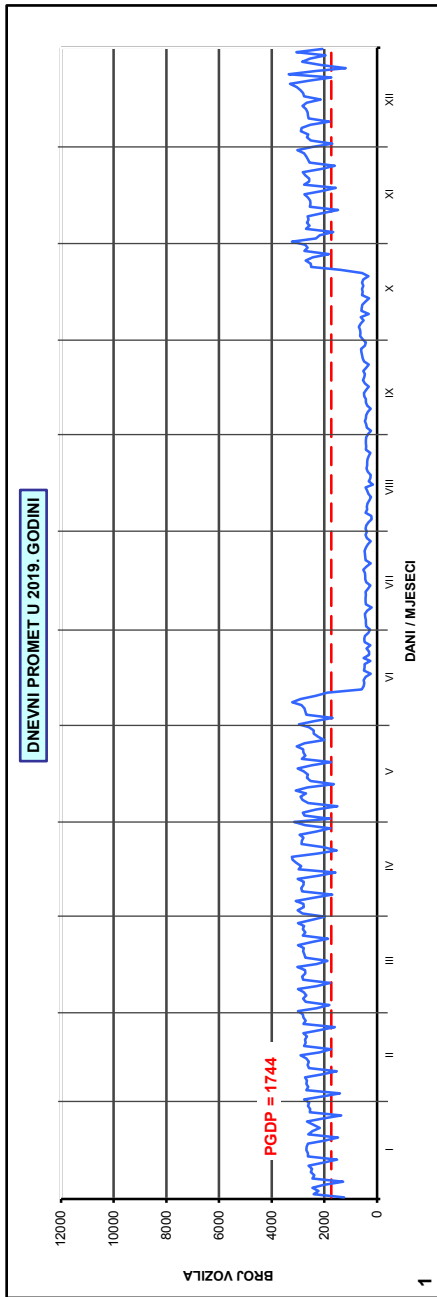
AB 2036, Konak

Godina: 2019.

Broj ceste: D 26

Napomene:

- Ljetni promet: VII i VIII mjesec
- Izvanljetni promet: od I do VI i od IX do XII mjeseca
- Grafikonu sadrže samo stvarno prikupljene podatke



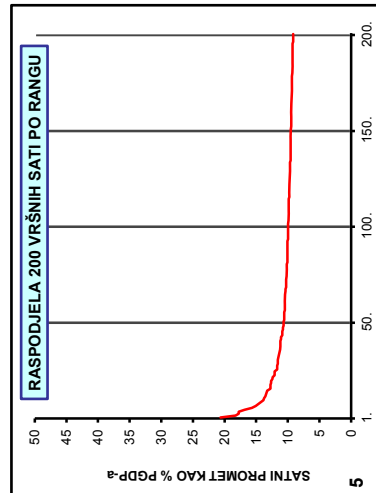
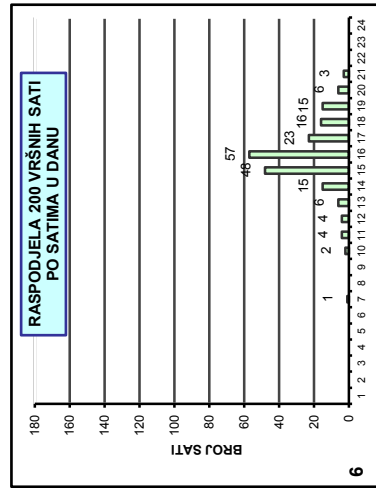
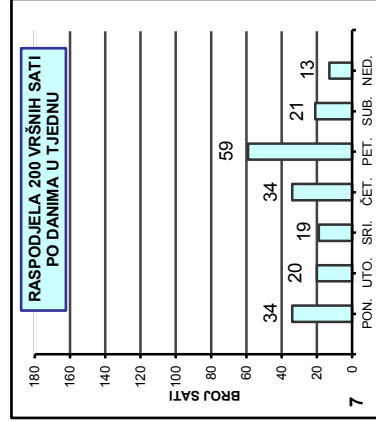
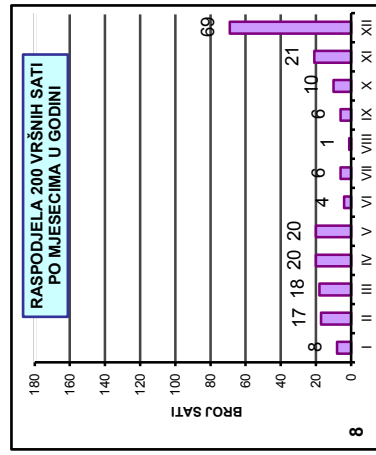
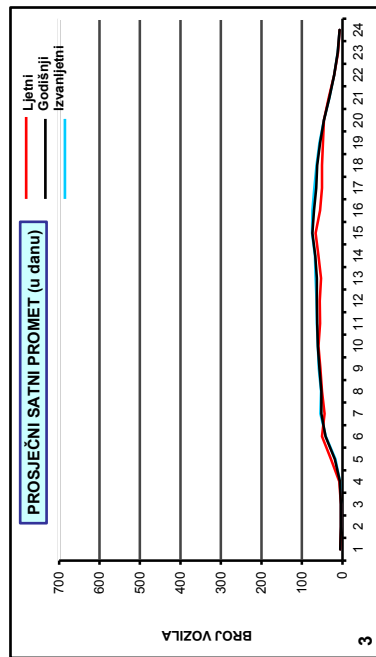
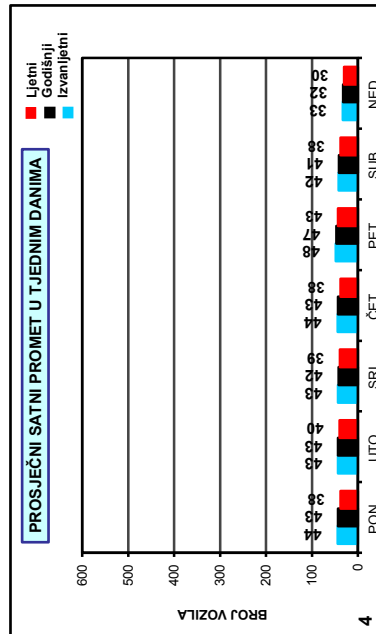
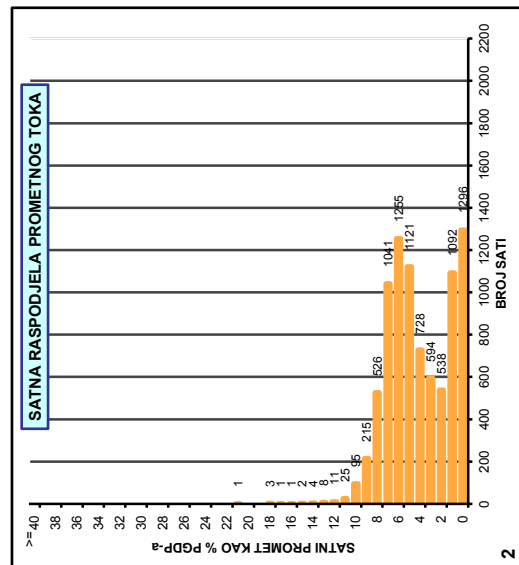
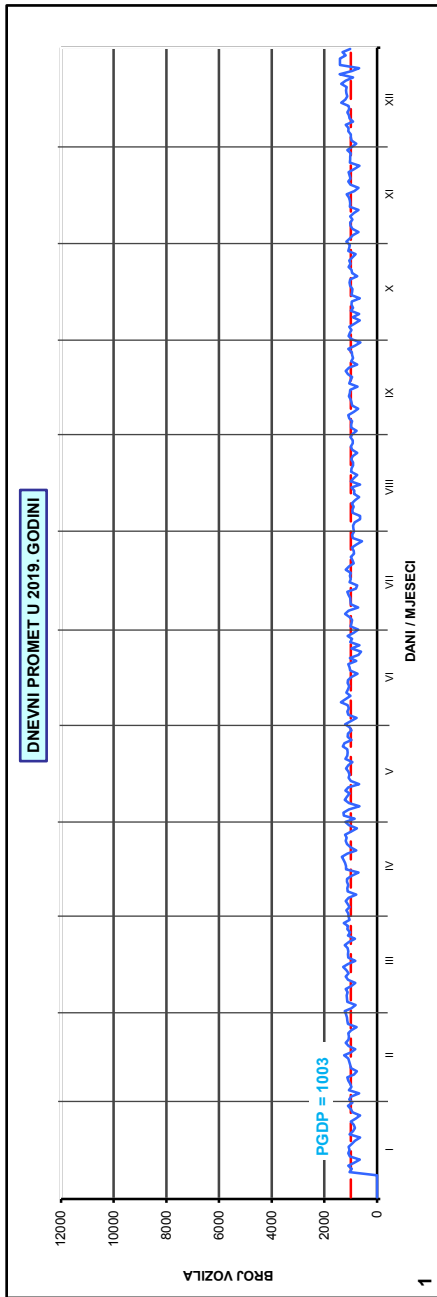
AB 2144, Cerina

Godina: 2019.

Broj ceste: D 26

Napomene:

- Ljetni promet: VII i VIII mjesec
- Izvanljetni promet: od I do VI i od IX do XII mjeseca
- Grafikoni sadrže samo stvarno prikupljene podatke



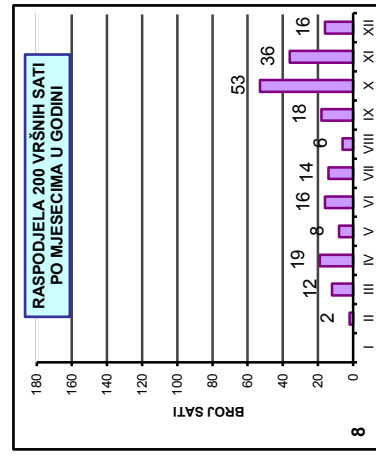
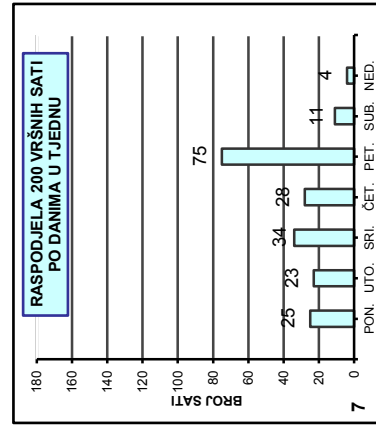
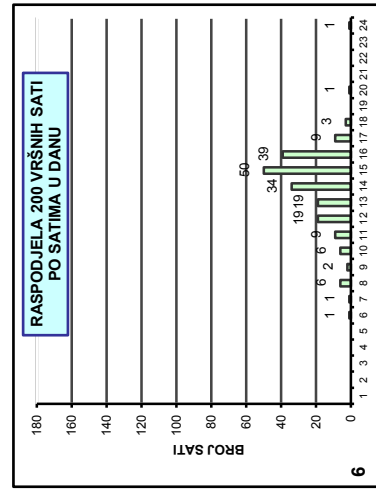
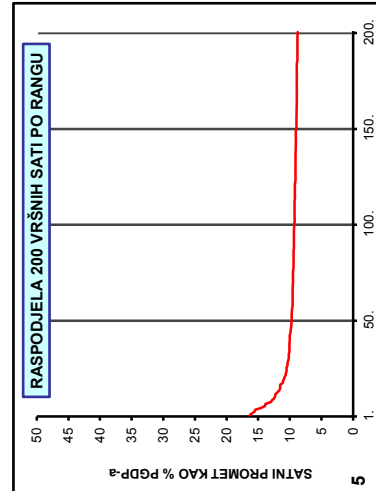
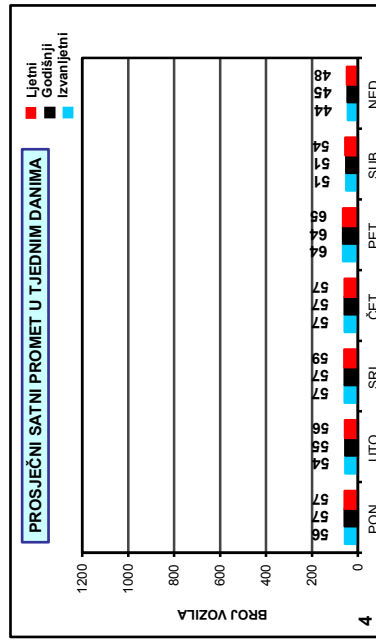
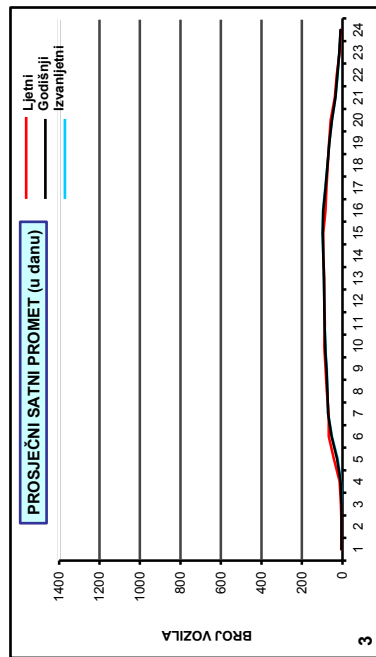
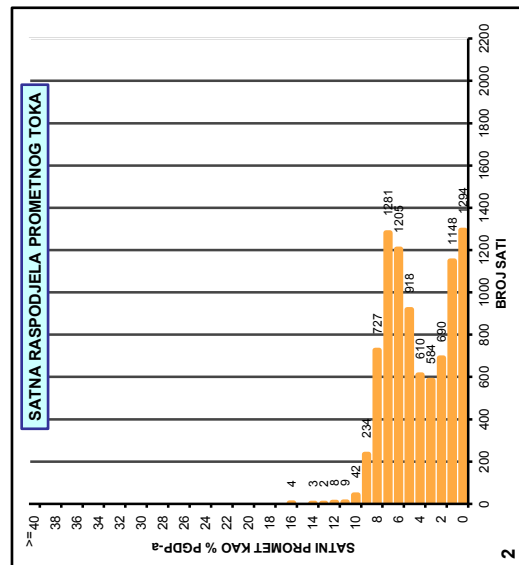
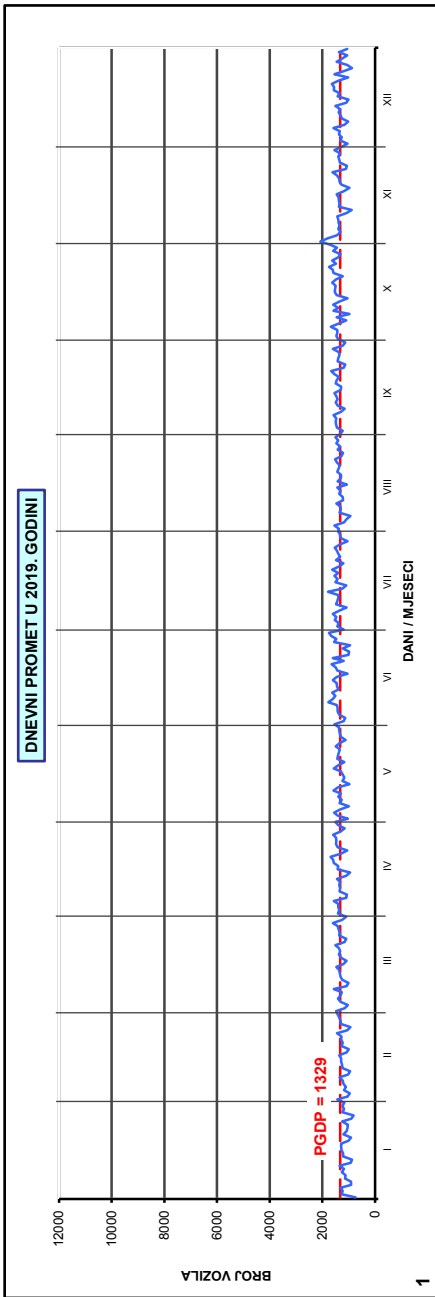
AB 2218, Uljanik

Godina: 2019.

Broj ceste: D 26

Napomene:

- Ljetni promet: VII i VIII mjesec
- Izvanljetni promet: od I do VI i od IX do XII mjeseca
- Grafikoni sadrže samo stvarno prikupljene podatke



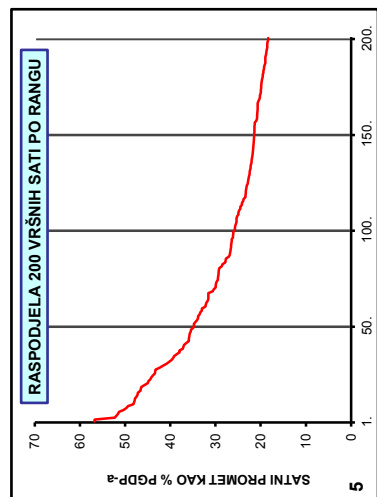
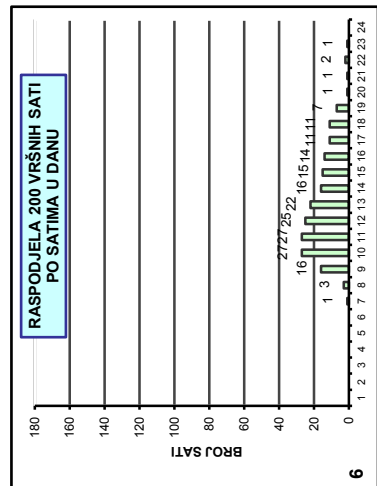
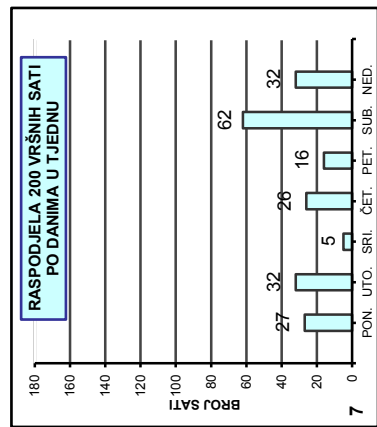
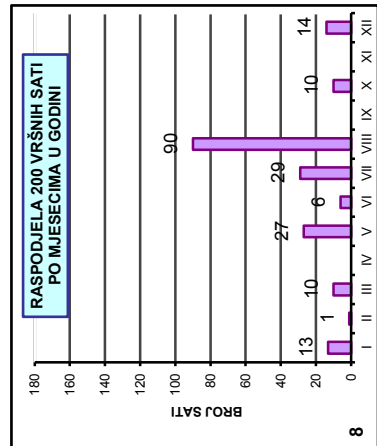
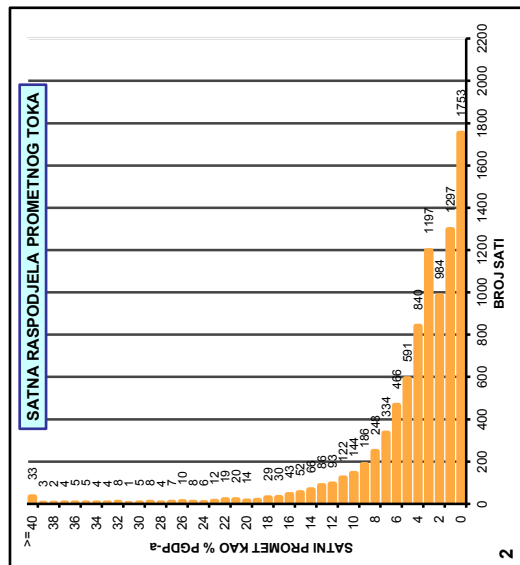
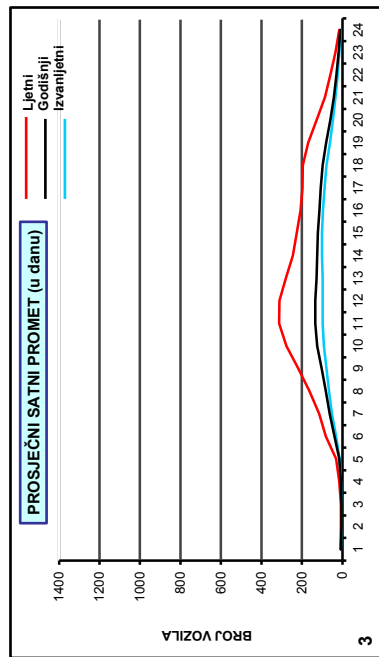
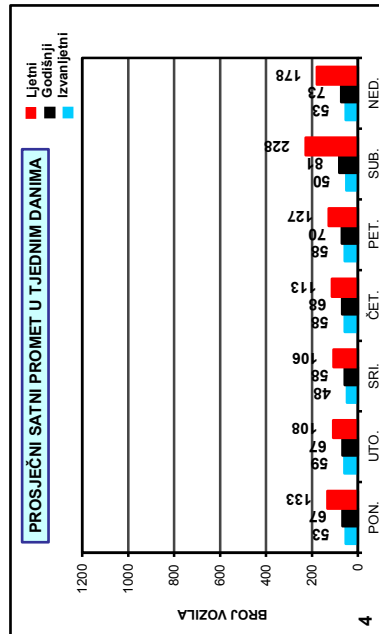
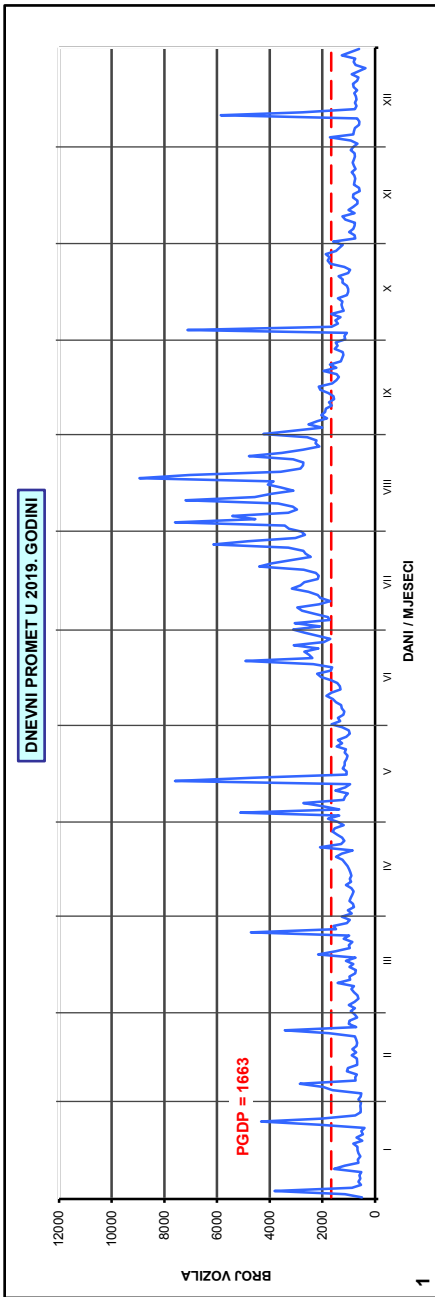
AB 4912, Zaton Obrovački

Godina: 2019.

Broj ceste: D 27

Napomene:

- Ljetni promet: VII i VIII mjesec
- Izvanljetni promet: od I do VI i od IX do XII mjeseca
- Grafikonu sadrže samo stvarno prikupljene podatke



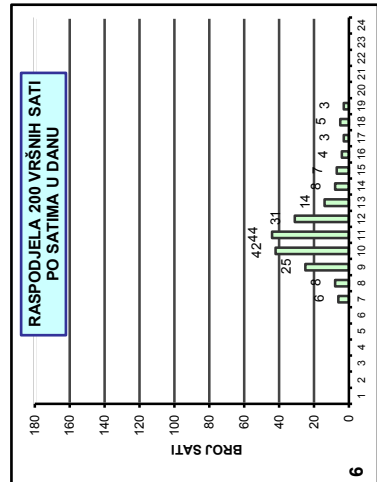
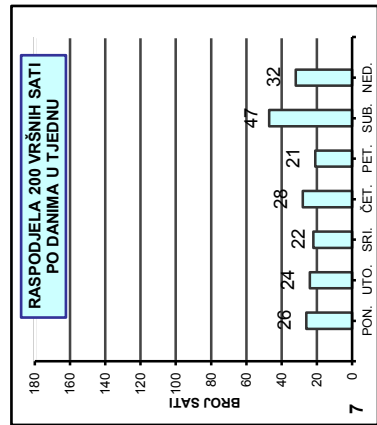
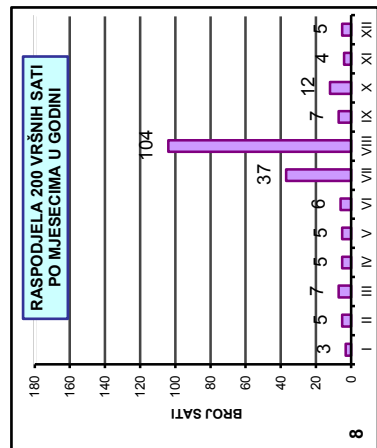
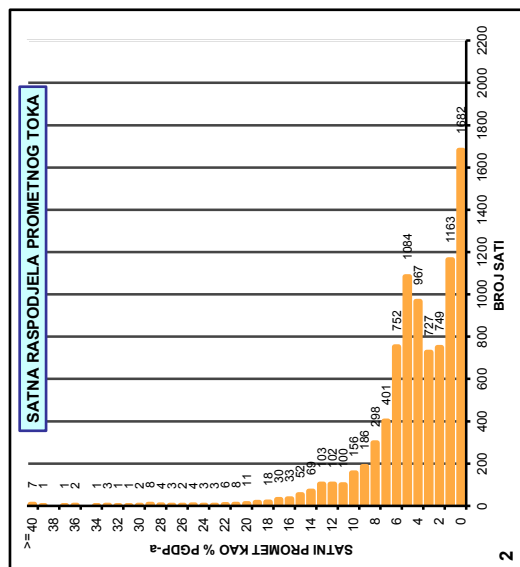
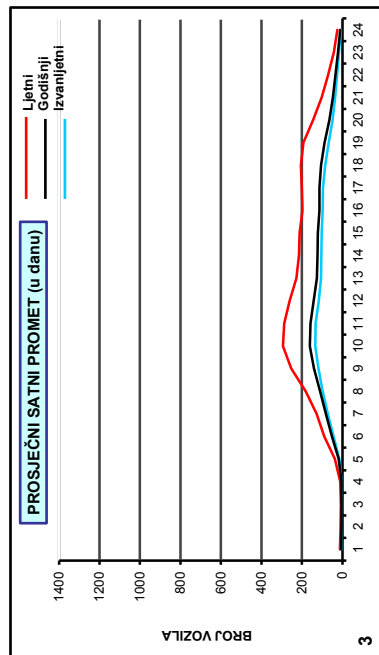
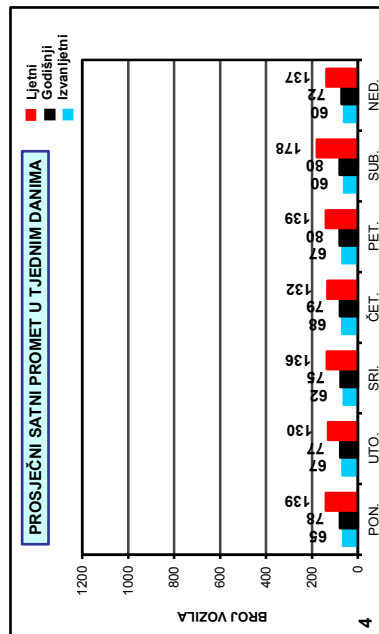
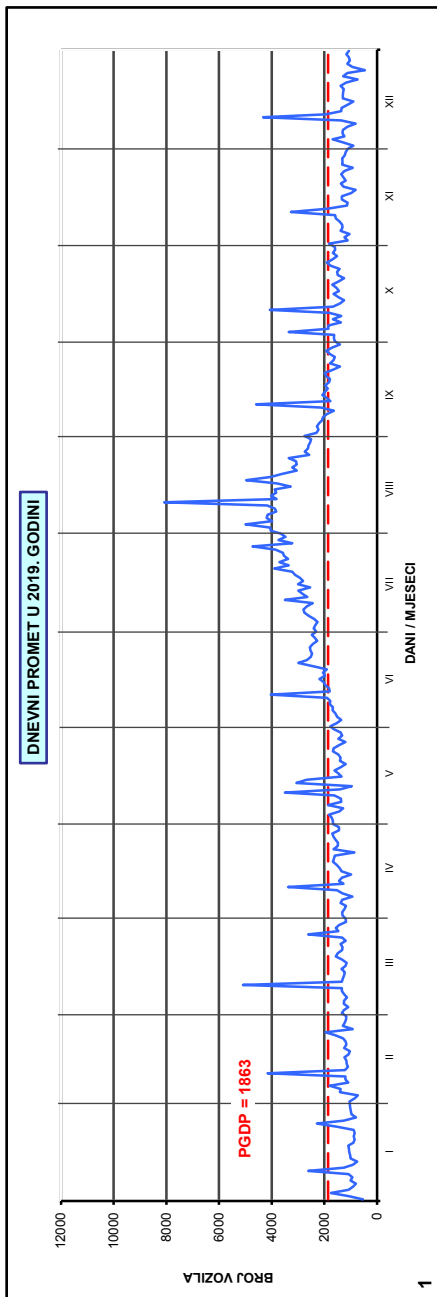
AB 4915, Benkovac

Godina: 2019.

Broj ceste: D 27

Napomene:

- Ljetni promet: VII i VIII mjesec
- Izvanljetni promet: od I do VI i od IX do XII mjeseca
- Grafikoni sadrže samo stvarno prikupljene podatke



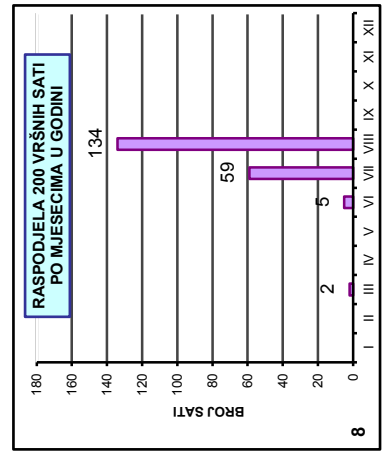
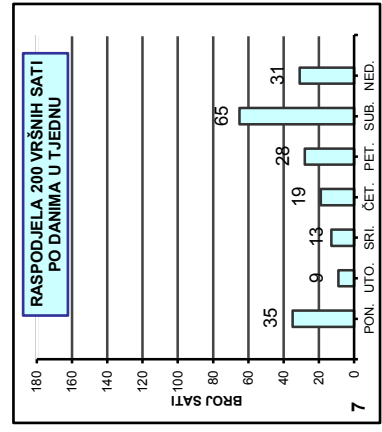
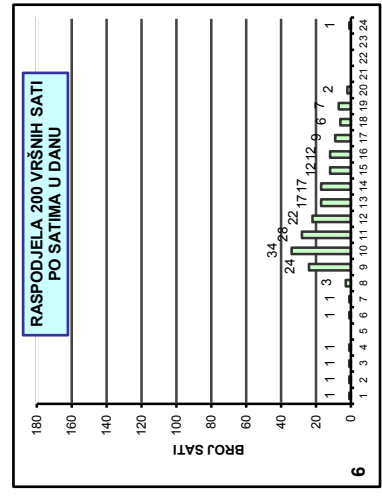
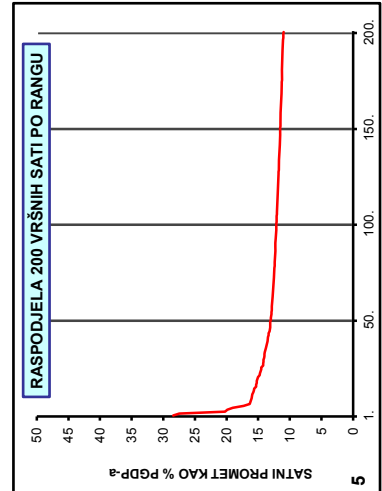
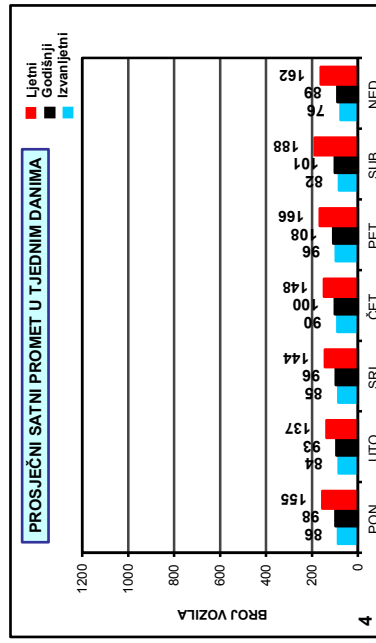
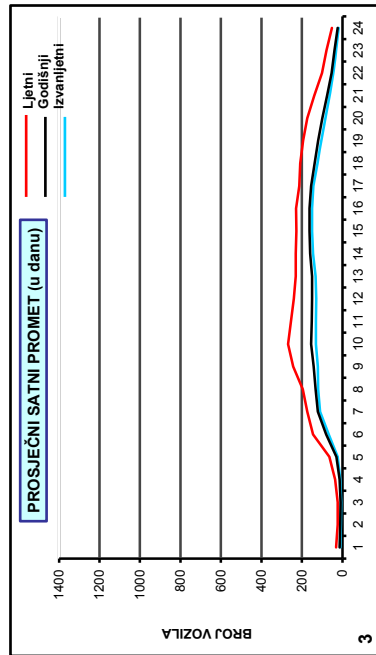
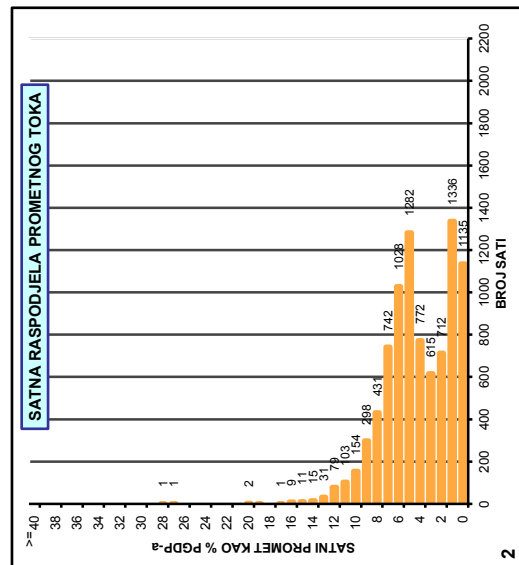
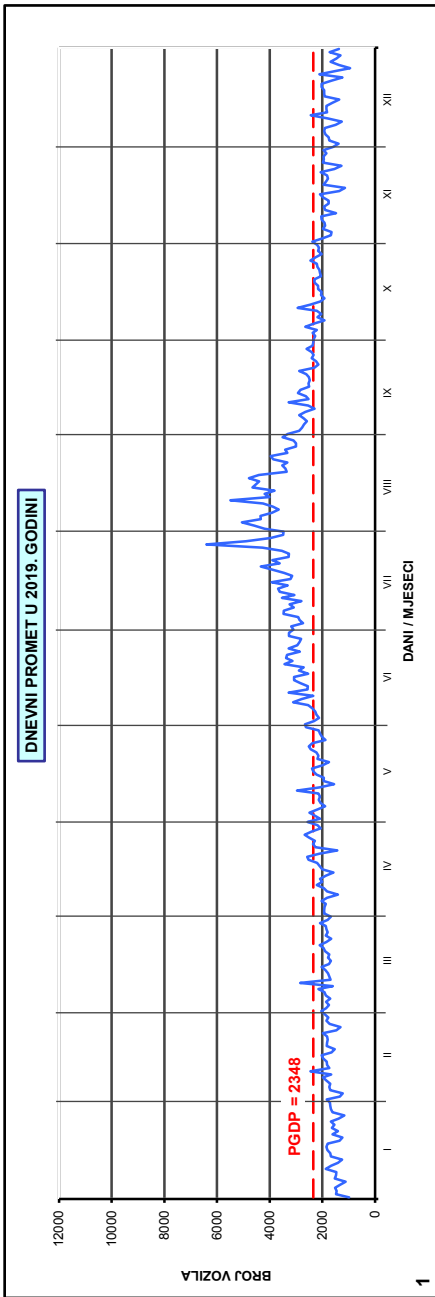
AB 5303, Gaćelezi

Godina: 2019.

Broj ceste: D 27

Napomene:

- Ljetni promet: VII i VIII mjesec
- Izvanljetni promet: od I do VI i od IX do XII mjeseca
- Grafikonu sadrže samo stvarno prikupljene podatke



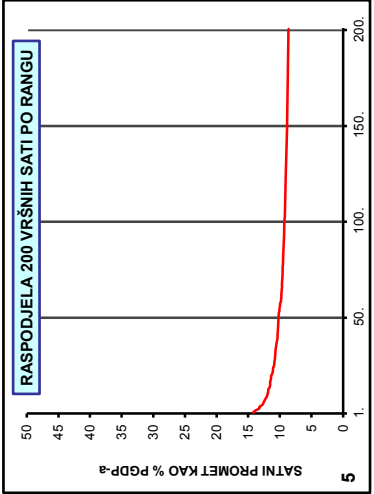
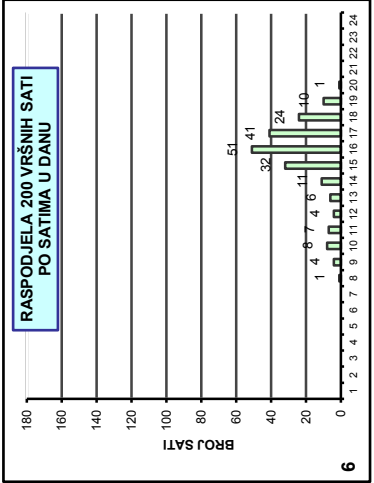
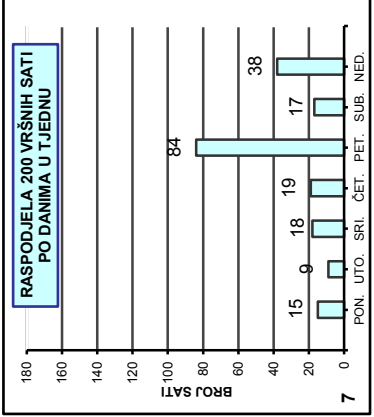
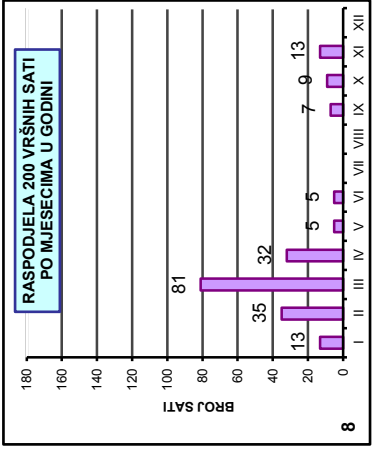
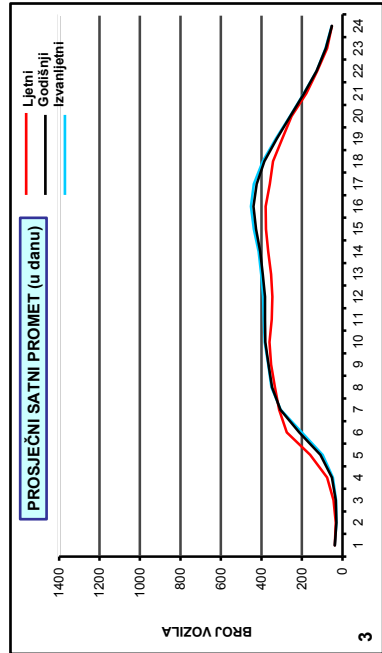
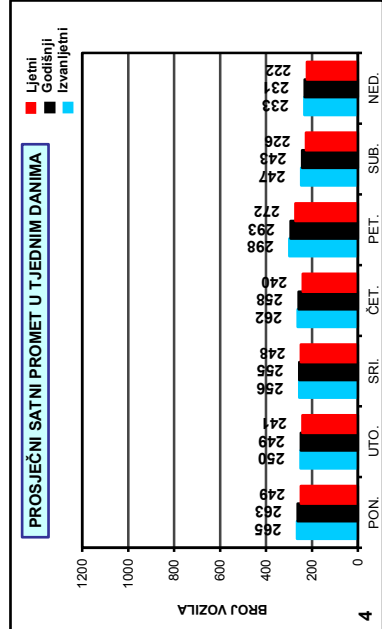
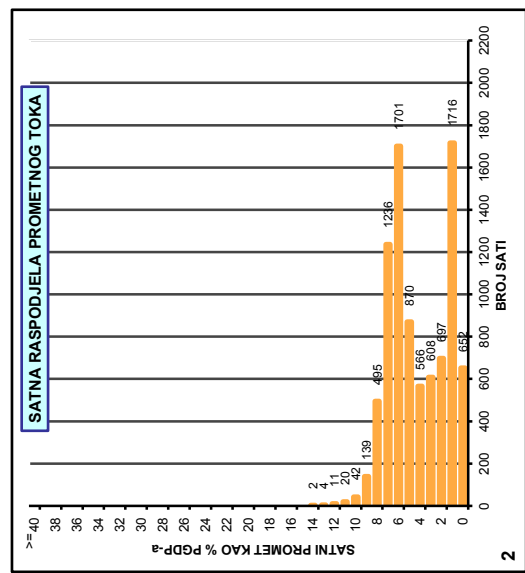
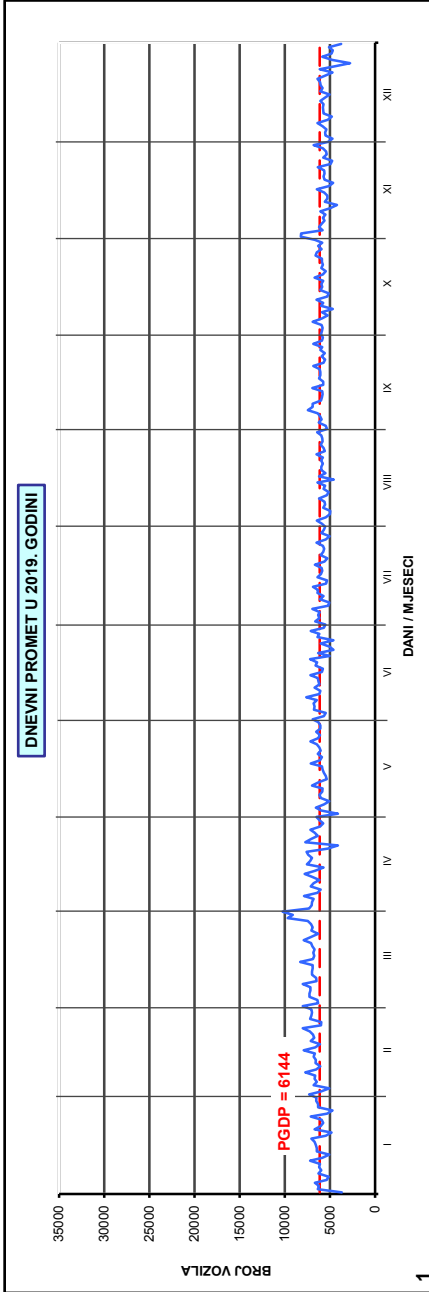
AB 2103, Sveti Ivan Žabno

Godina: 2019.

Broj ceste: D 28

Napomene:

- Ljetni promet: VII i VIII mjesec
- Izvanljetni promet: od I do VI i od IX do XII mjeseca
- Grafikonu sadrže samo stvarno prikupljene podatke



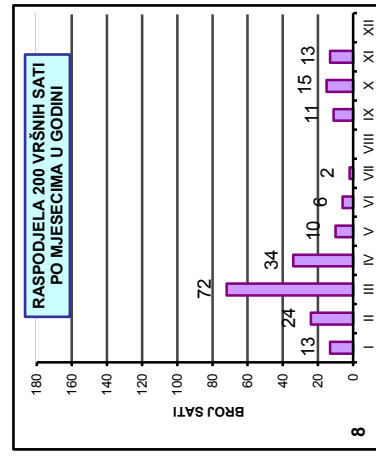
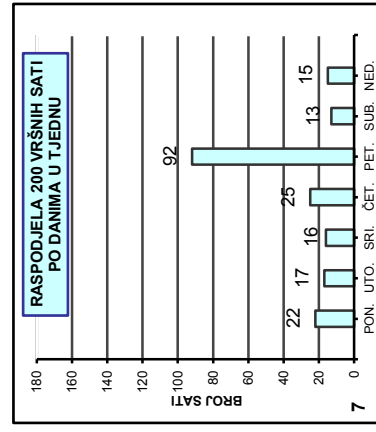
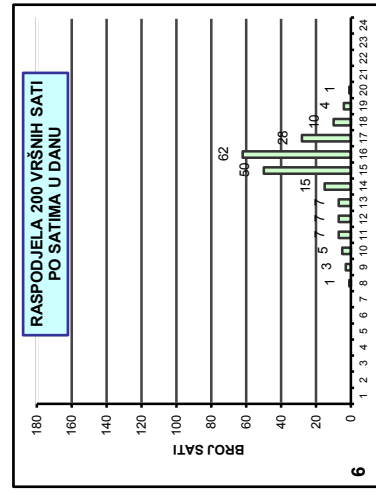
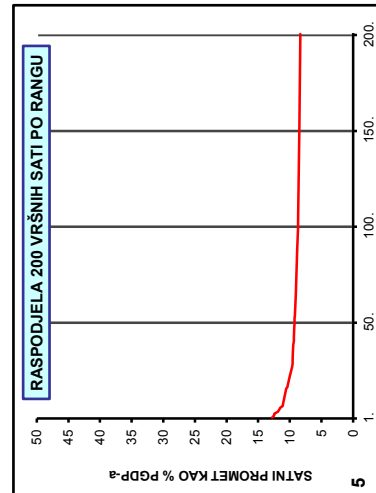
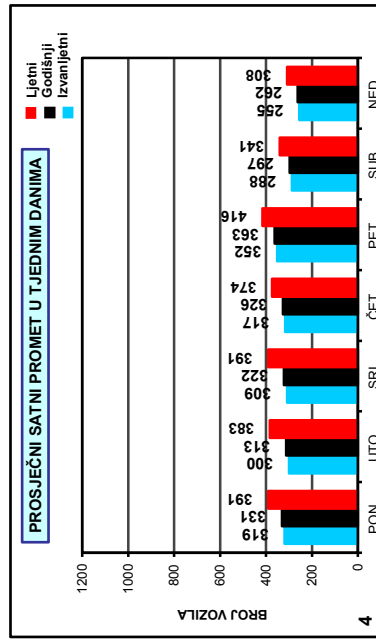
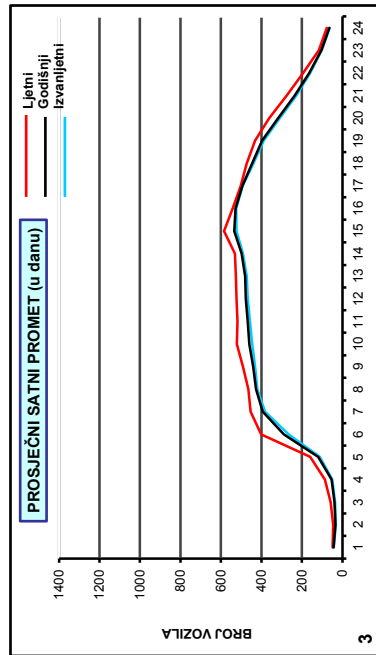
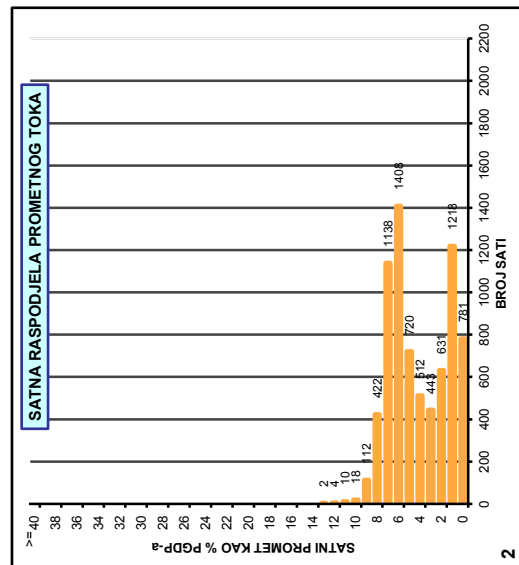
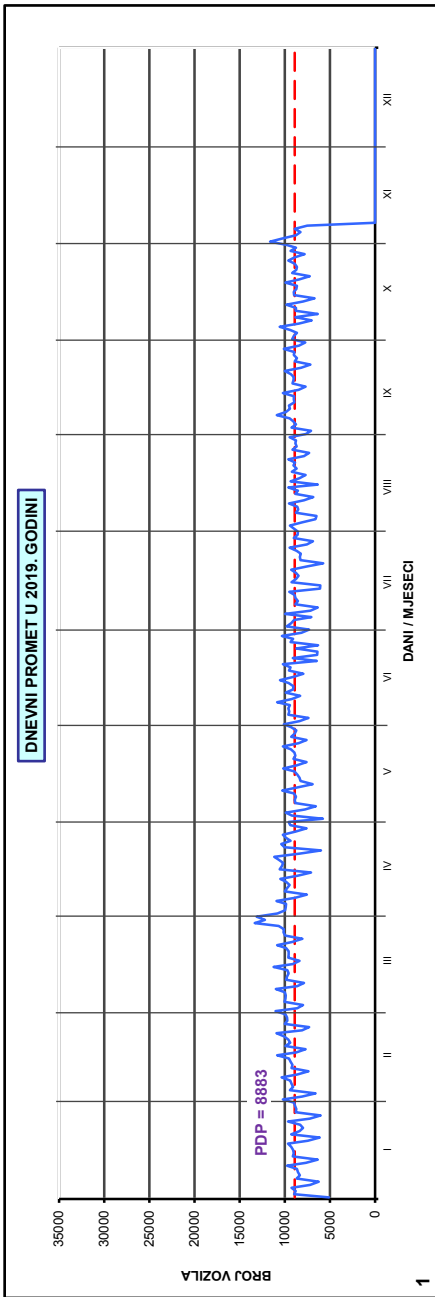
AB 2102, Predavac

Godina: 2019.

Broj ceste: D 28

Napomene:

- Ljetni promet: VII i VIII mjesec
- Izvanljetni promet: od I do VI i od IX do XII mjeseca
- Grafikonu sadrže samo stvarno prikupljene podatke



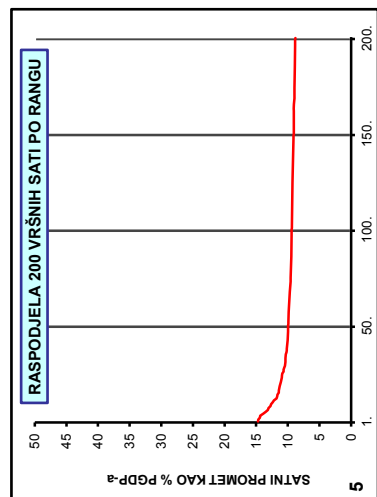
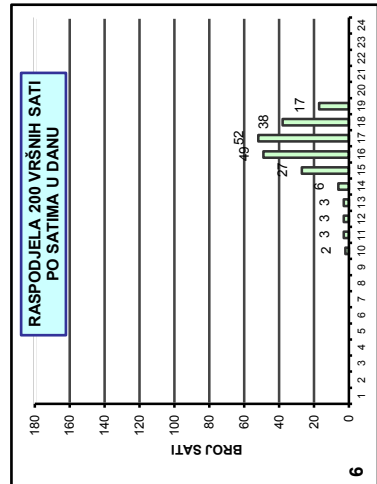
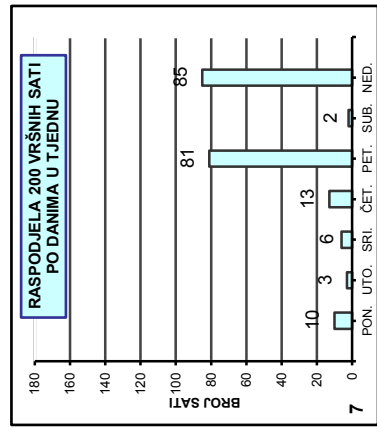
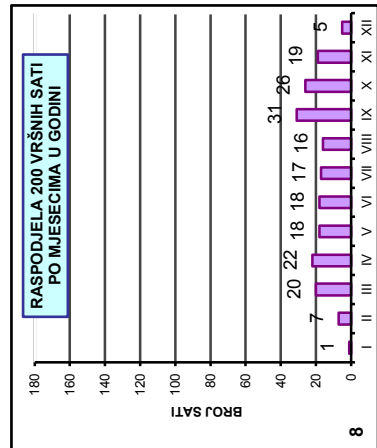
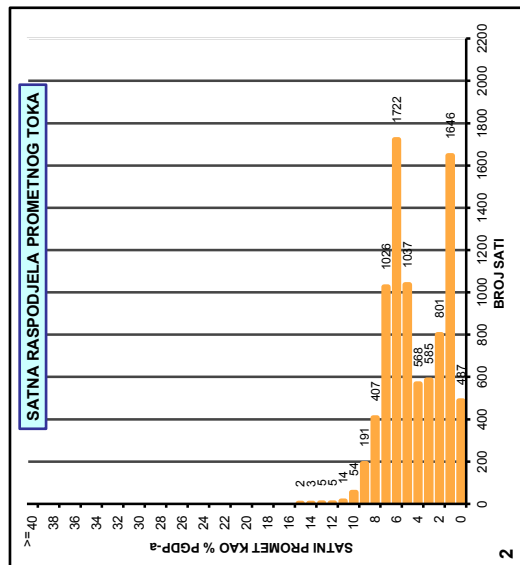
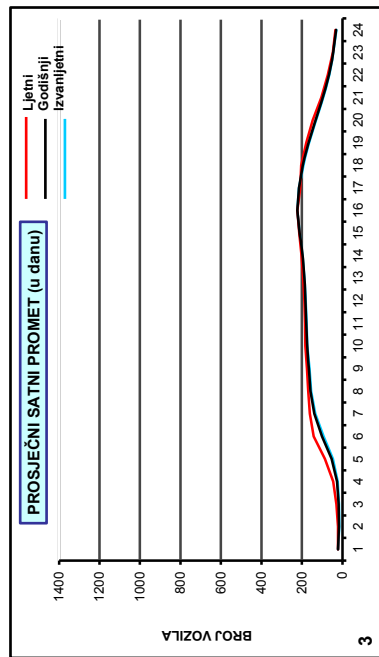
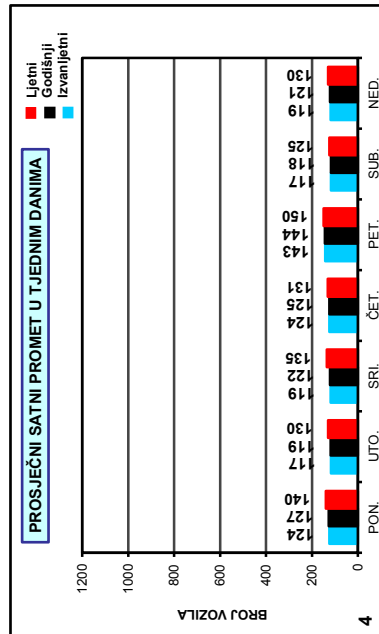
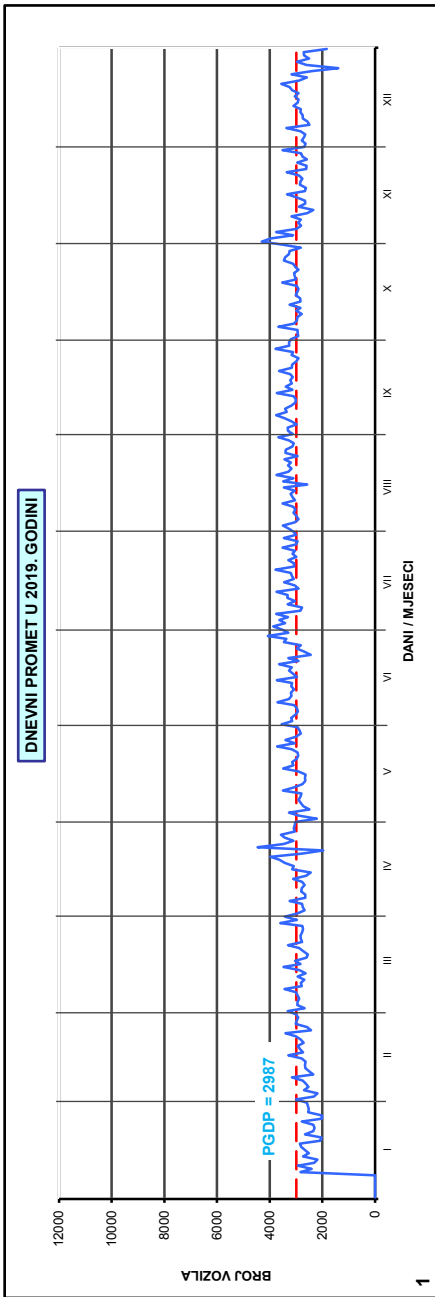
AB 2104, Bjelovarska obilaz.

Godina: 2019.

Broj ceste: D 28

Napomene:

- Ljetni promet: VII i VIII mjesec
- Izvanljetni promet: od I do VI i od IX do XII mjeseca
- Grafikon sadrže samo stvarno prikupljene podatke



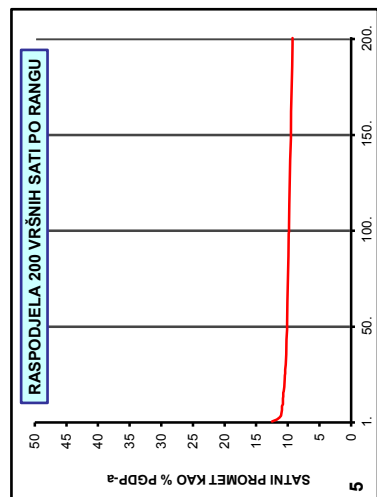
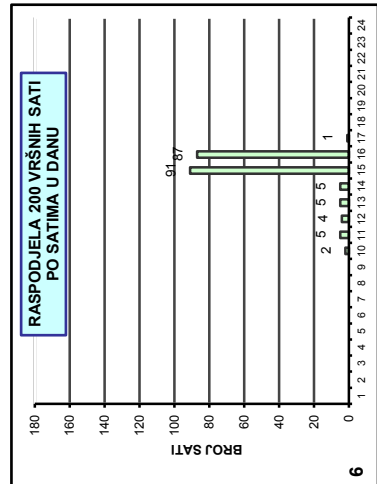
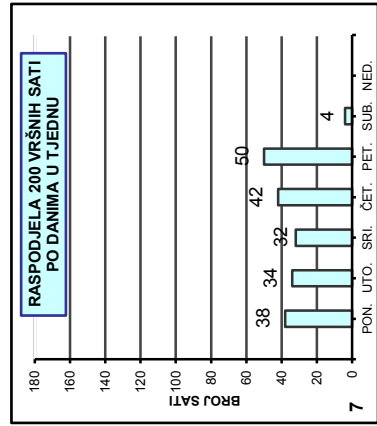
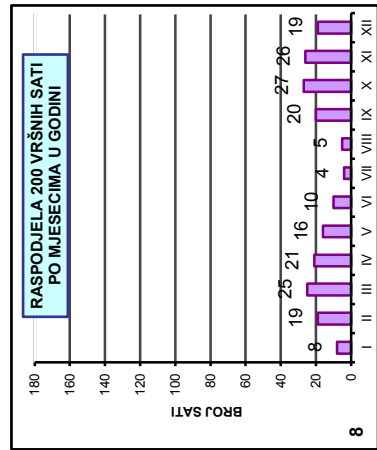
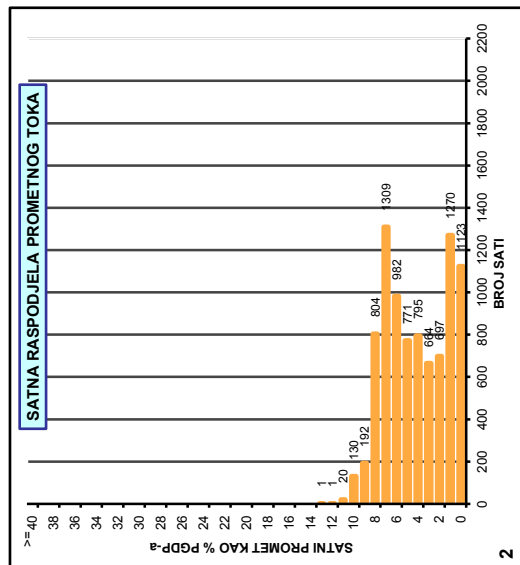
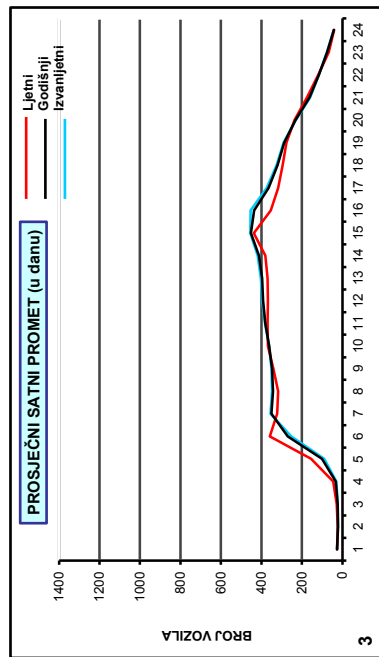

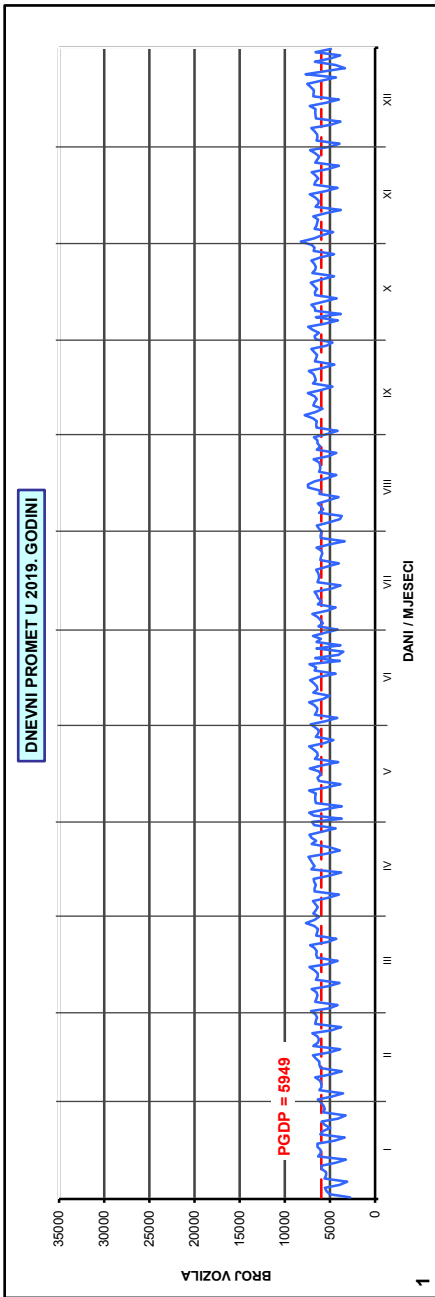
AB 2106, Prespa

Godina: 2019.

Broj ceste: D 28

Napomene:

- Ljetni promet: VII i VIII mjesec
- Izvanljetni promet: od I do VI i od IX do XII mjeseca
- Grafikonu sadrže samo stvarno prikupljene podatke



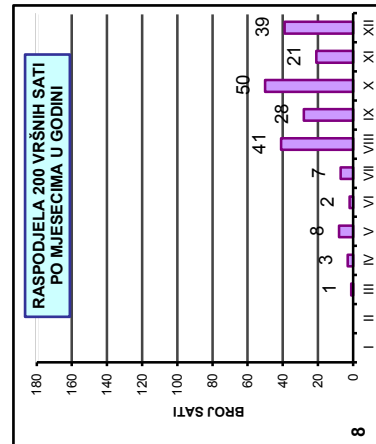
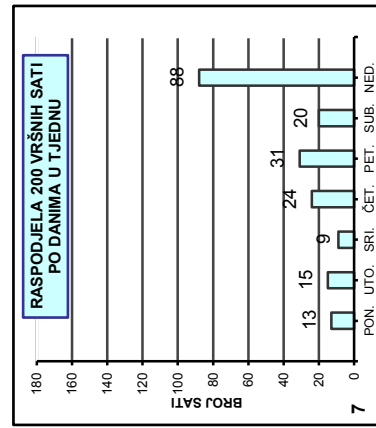
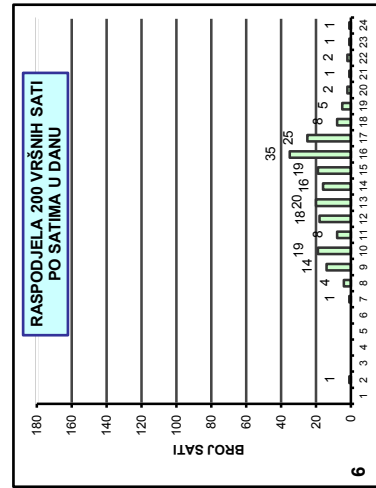
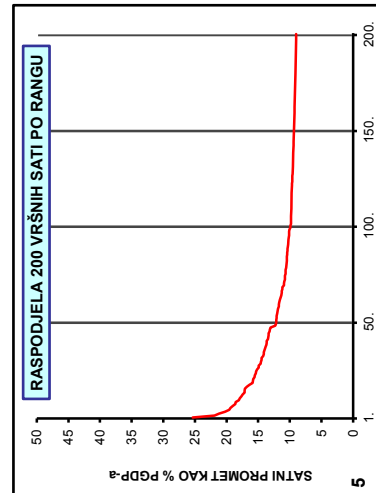
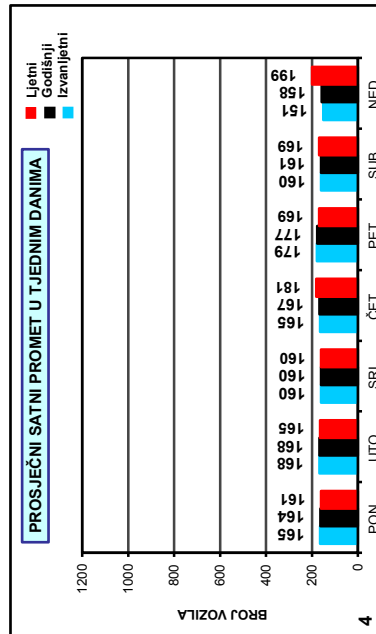
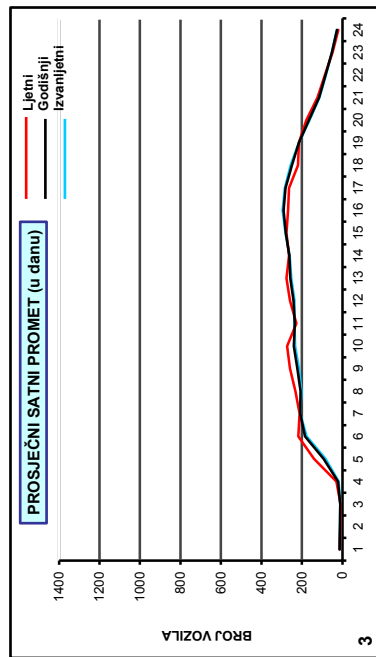
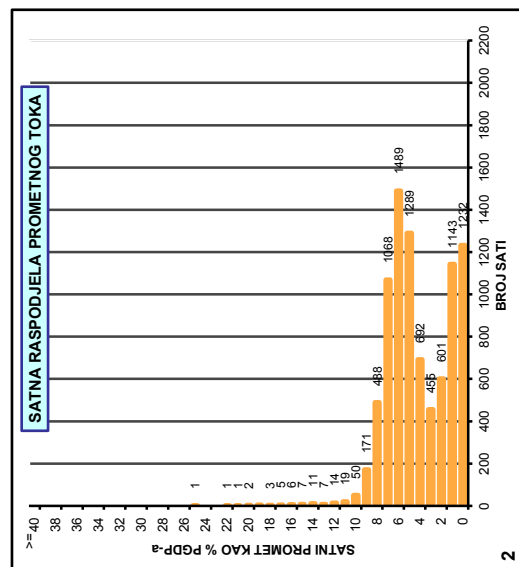
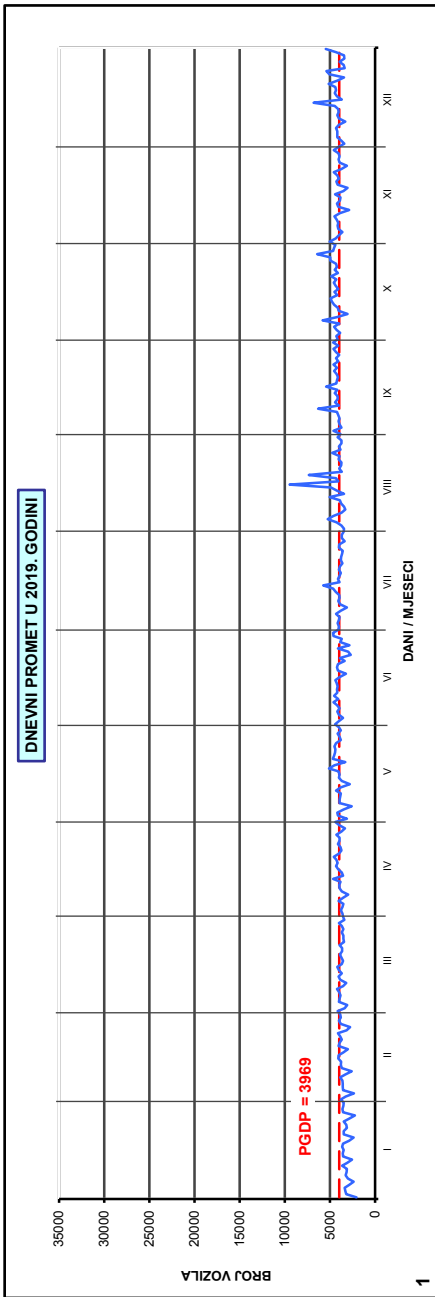
AB 1231, Zlatar Bistrica

Godina: 2019.

Broj ceste: D 29

Napomene:

- Ljetni promet: VII i VIII mjesec
- Izvanljetni promet: od I do VI i od IX do XII mjeseca
- Grafikoni sadrže samo stvarno prikupljene podatke



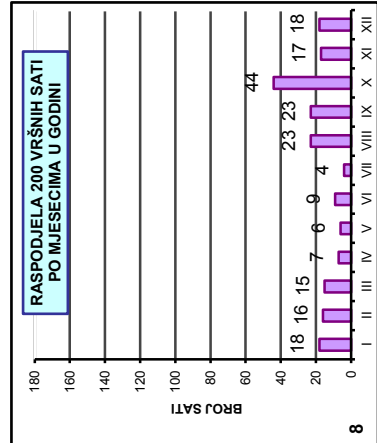
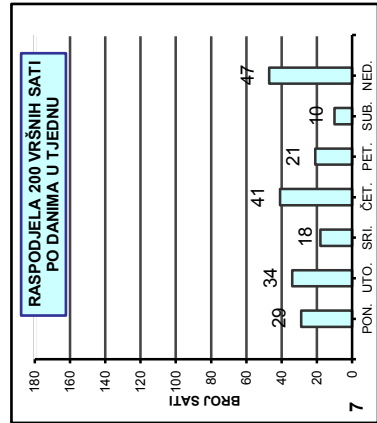
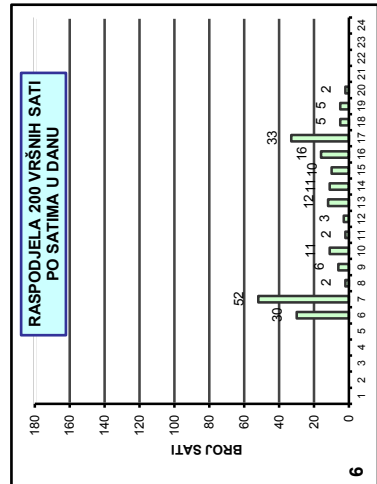
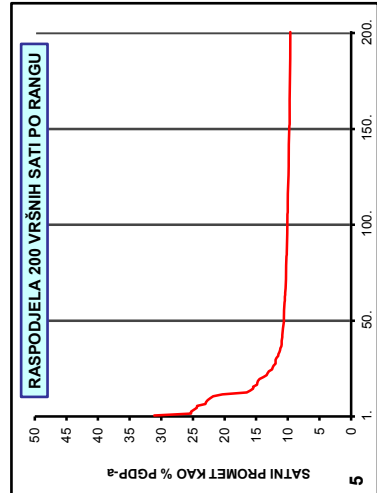
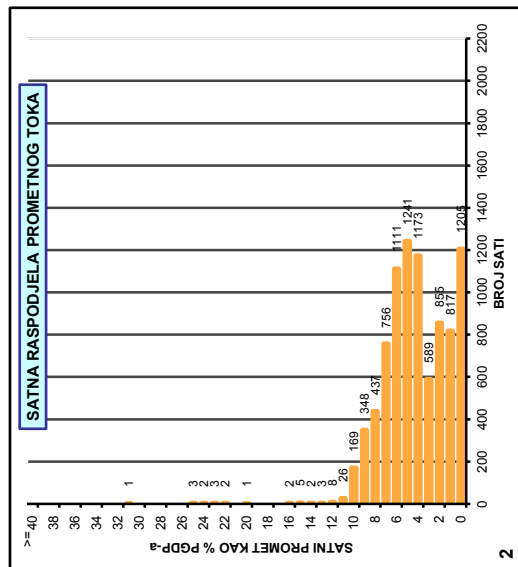
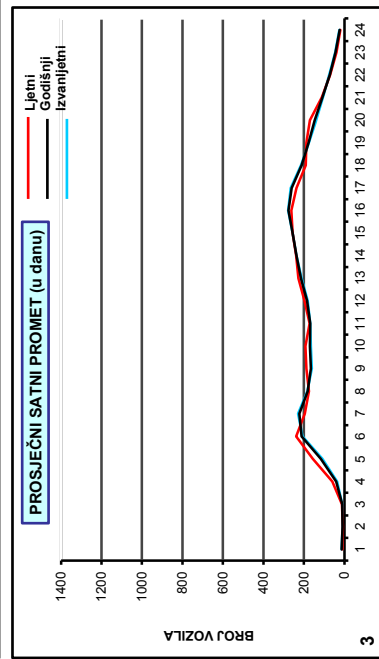
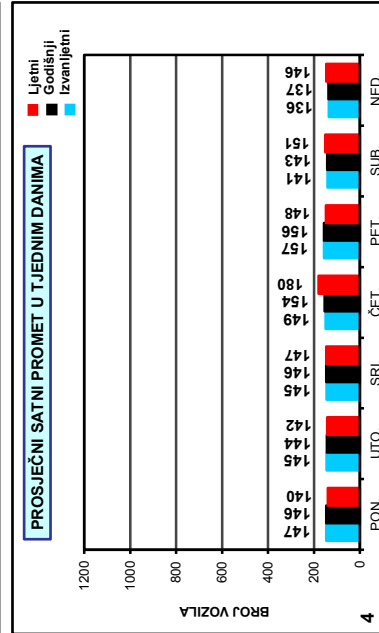
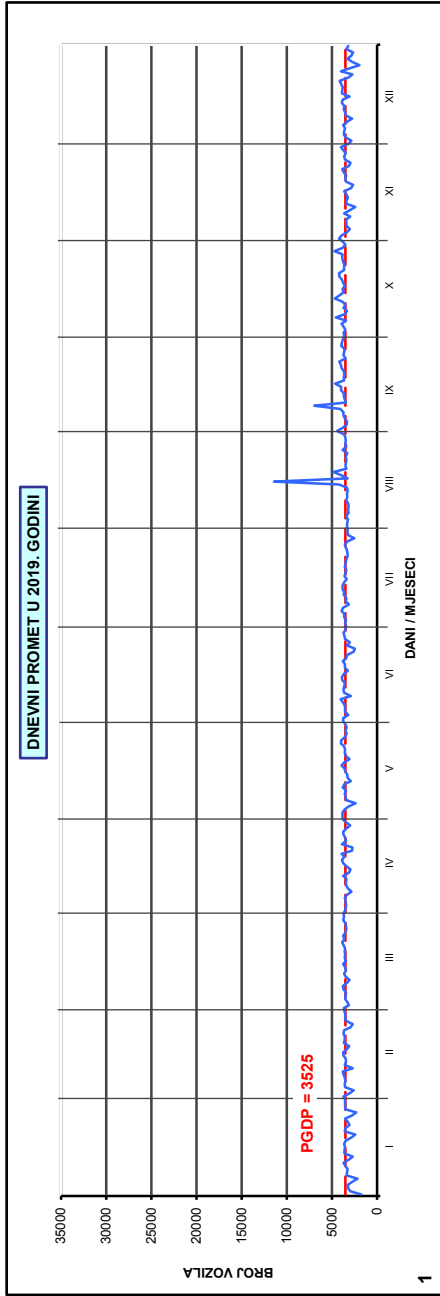
AB 2004, Kašina

Godina: 2019.

Broj ceste: D 29

Napomene:

- Ljetni promet: VII i VIII mjesec
- Izvanljetni promet: od I do VI i od IX do XII mjeseca
- Grafikoni sadrže samo stvarno prikupljene podatke



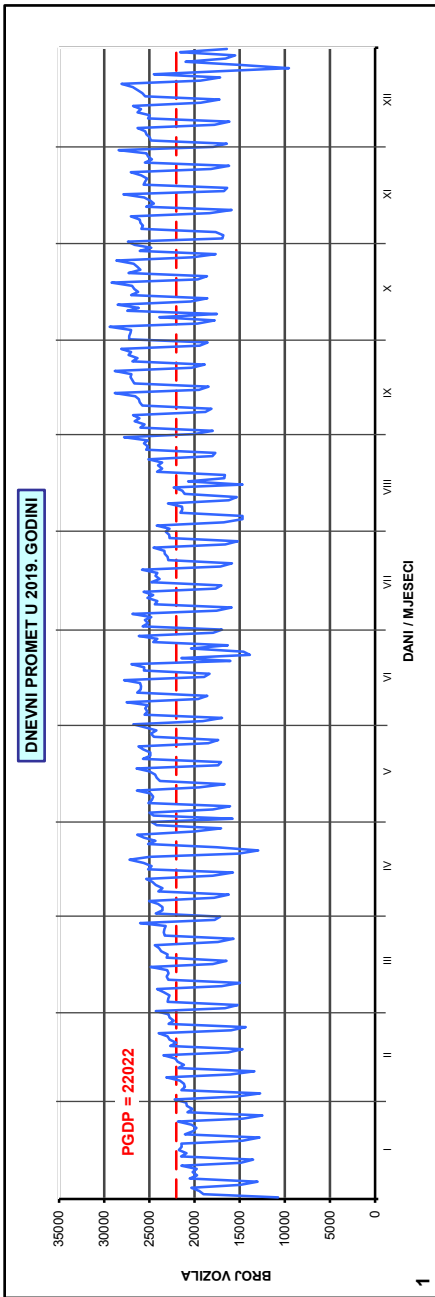
AB 2043, Petina

Godina: 2019.

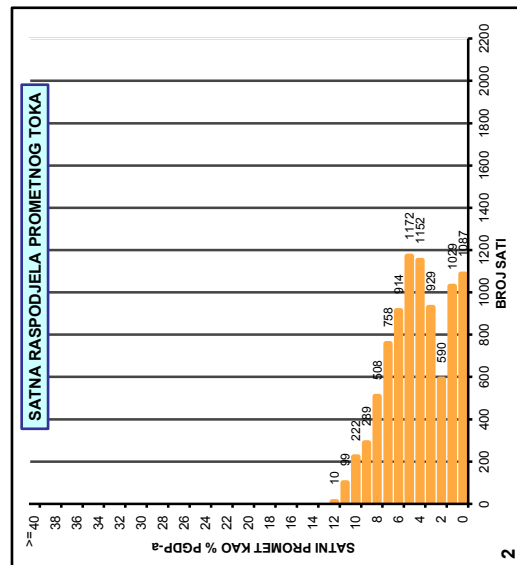
Broj ceste: D 30

Napomene:

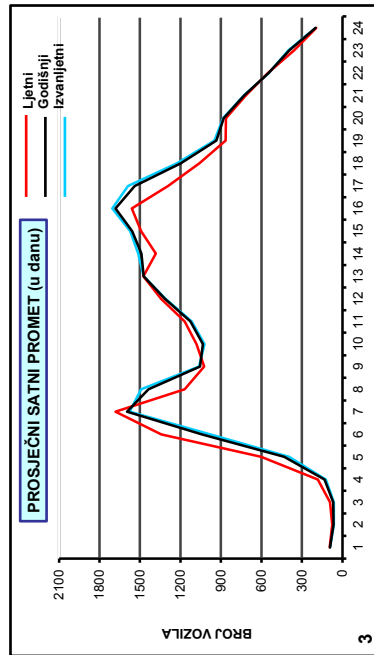
- Ljetni promet: VII i VIII mjesec
- Izvanljetni promet: od I do VI i od IX do XII mjeseca
- Grafikonu sadrže samo stvarno prikupljene podatke



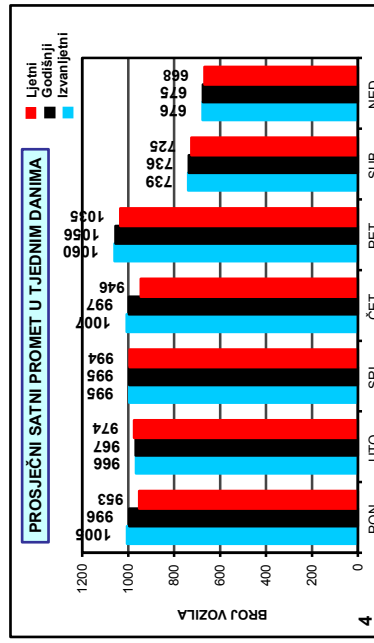
1



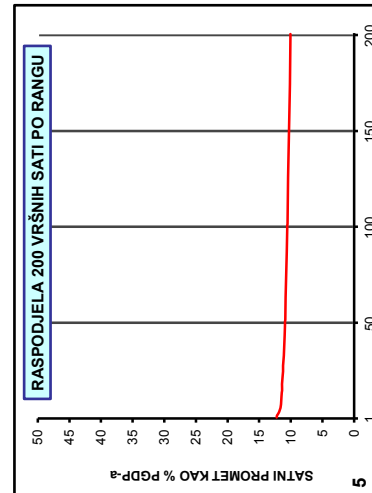
2



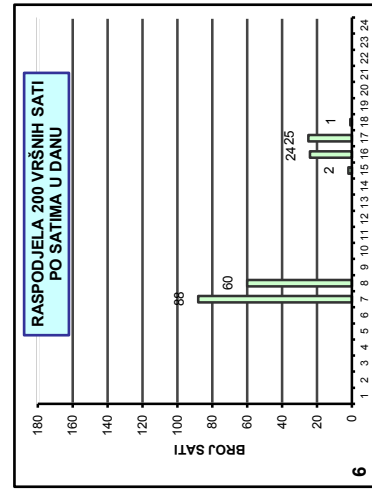
3



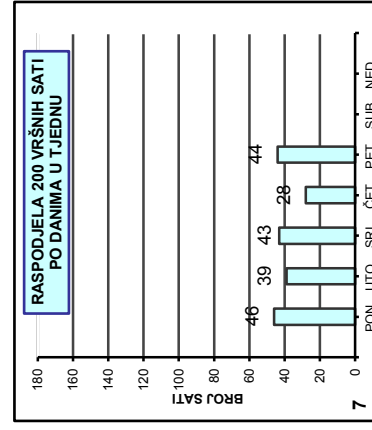
4



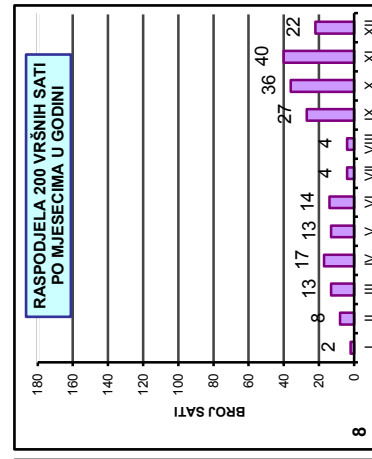
5



6



7



8

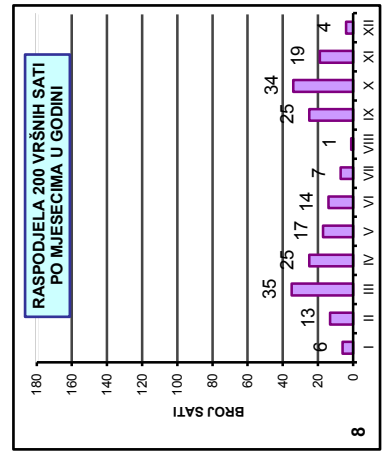
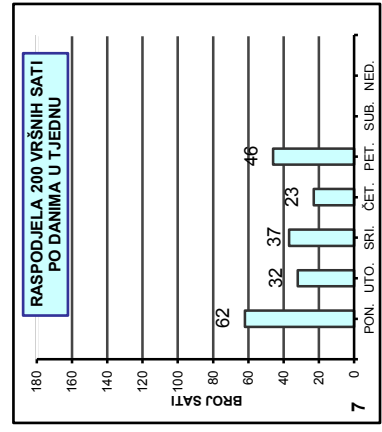
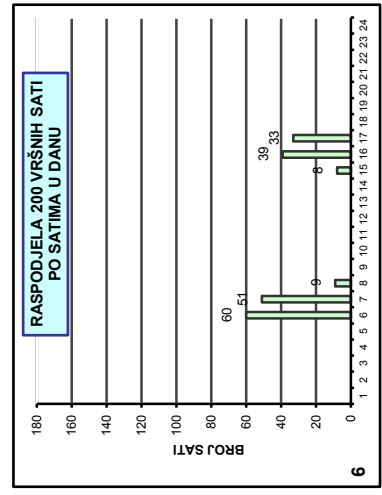
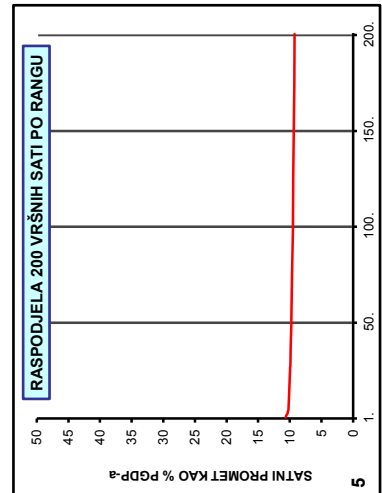
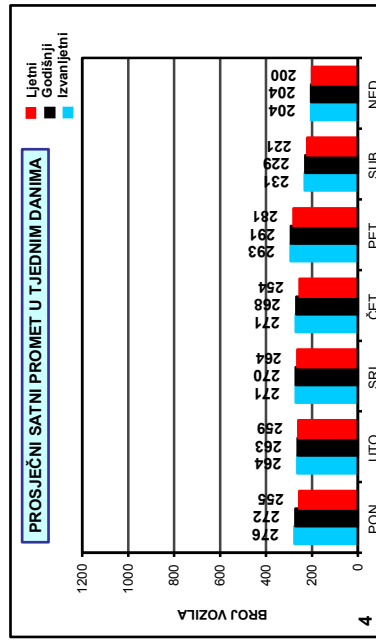
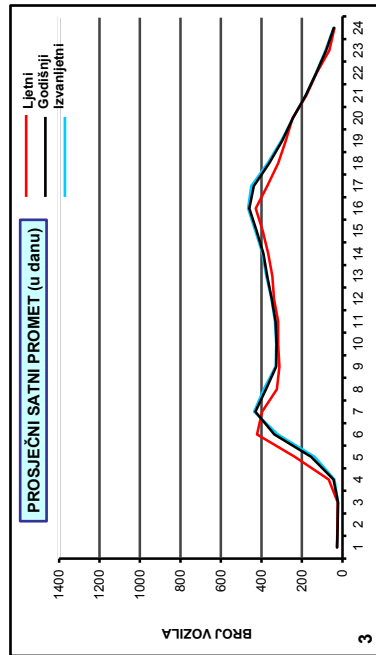
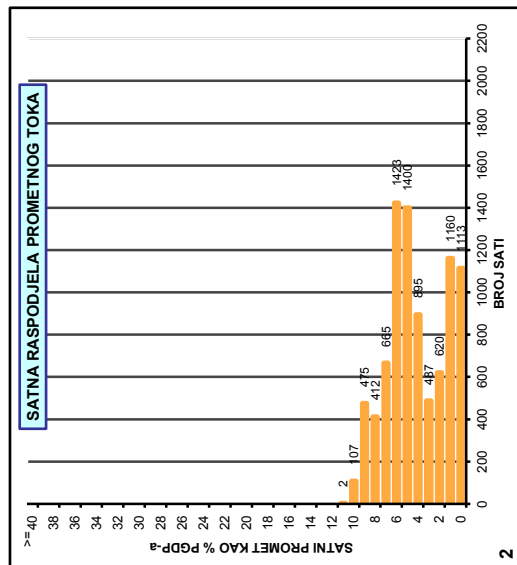
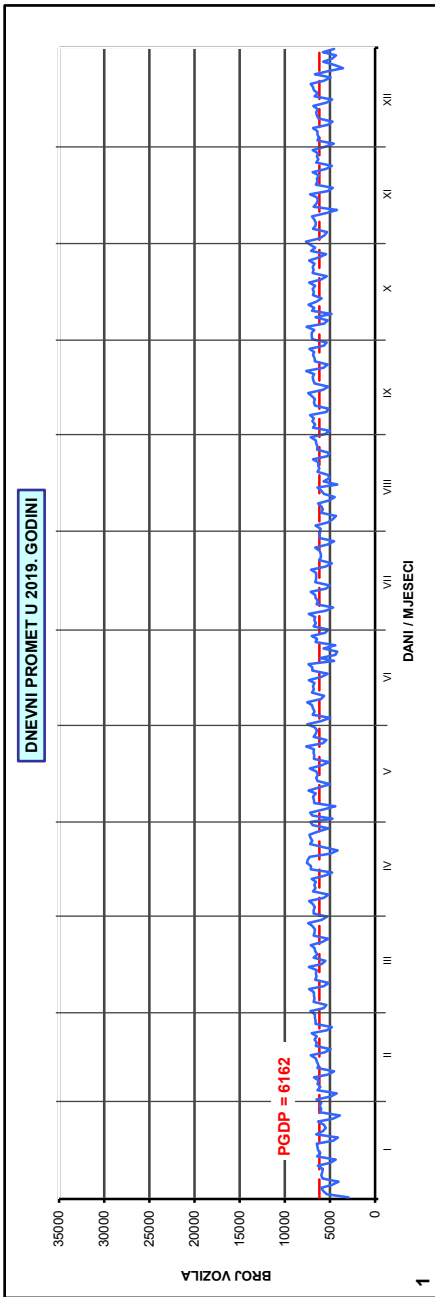
AB 2019, Lekenik

Godina: 2019.

Broj ceste: D 30

Napomene:

- Ljetni promet: VII i VIII mjesec
- Izvanljetni promet: od I do VI i od IX do XII mjeseca
- Grafikoni sadrže samo stvarno prikupljene podatke



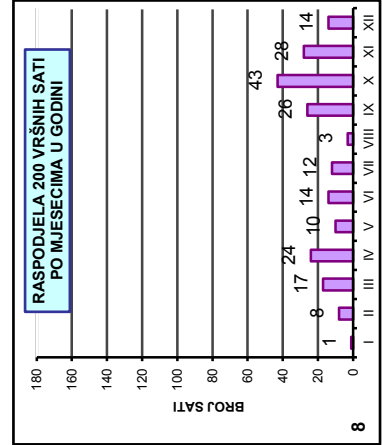
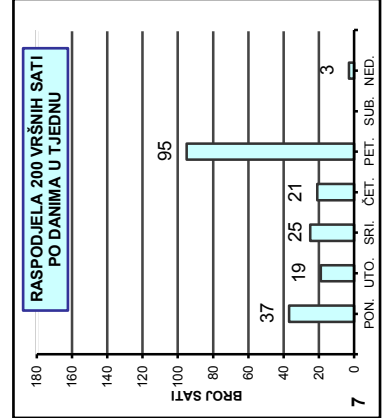
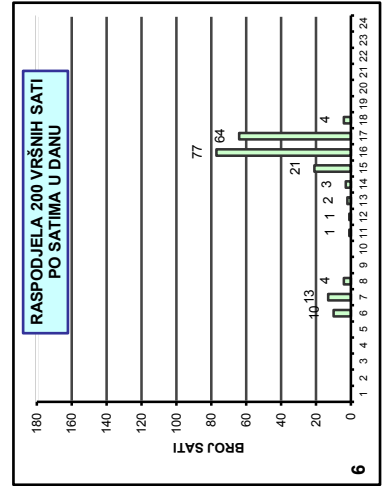
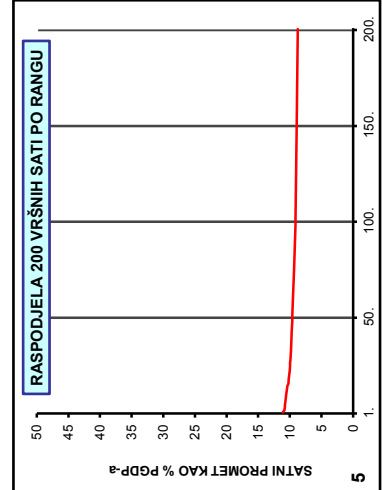
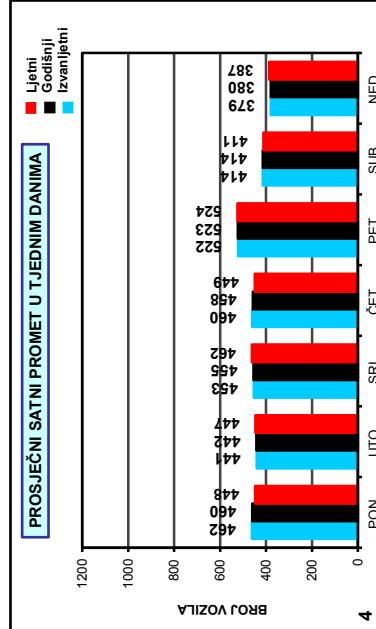
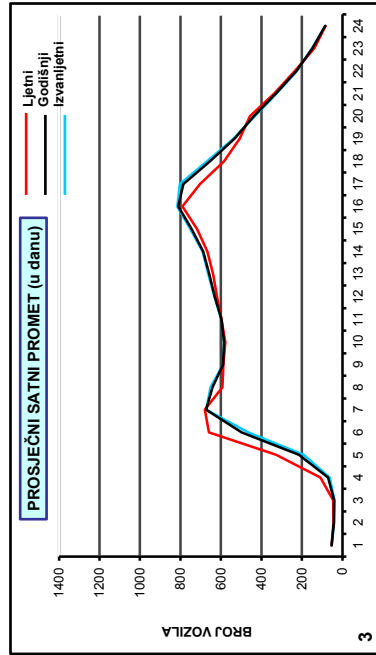
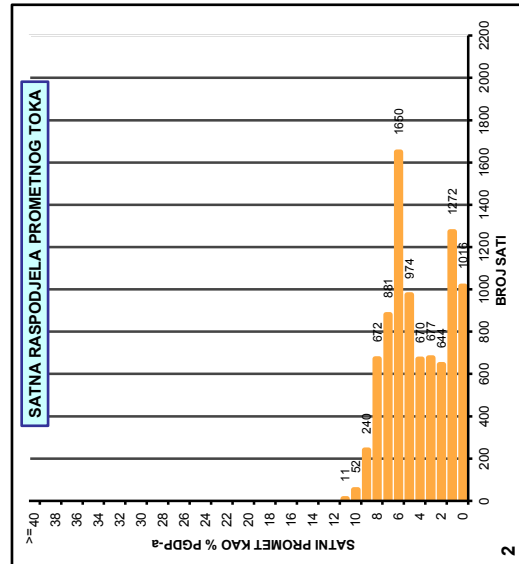
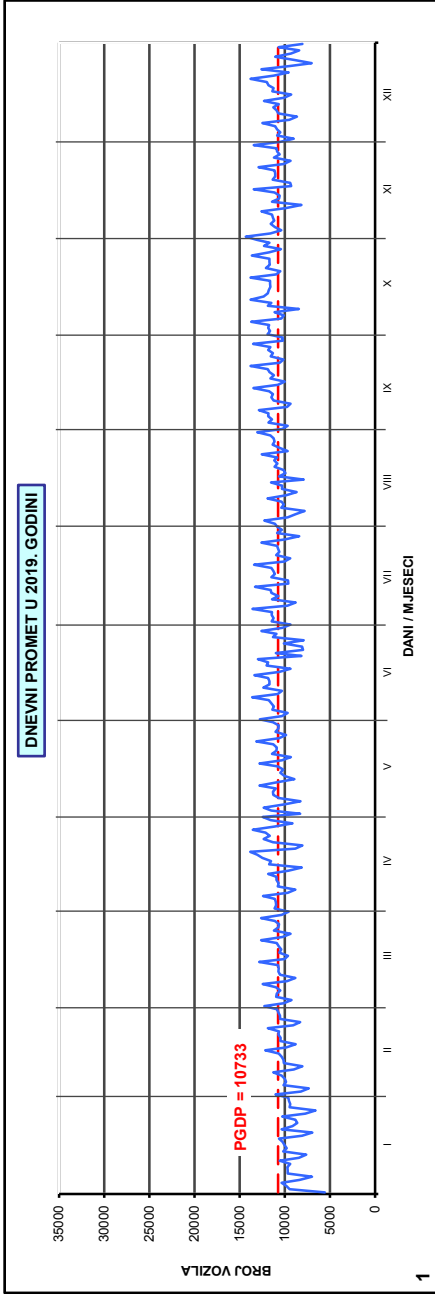
AB 2020, Žažina

Godina: 2019.

Broj ceste: D 30

Napomene:

- Ljetni promet: VII i VIII mjesec
- Izvanljetni promet: od I do VI i od IX do XII mjeseca
- Grafikoni sadrže samo stvarno prikupljene podatke



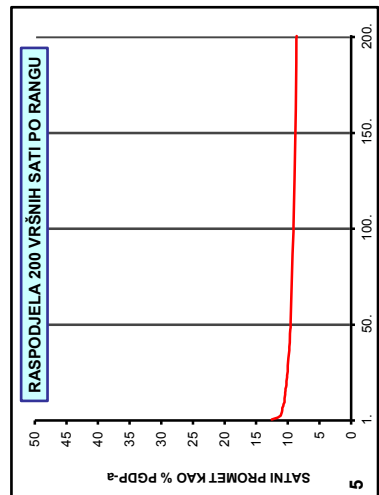
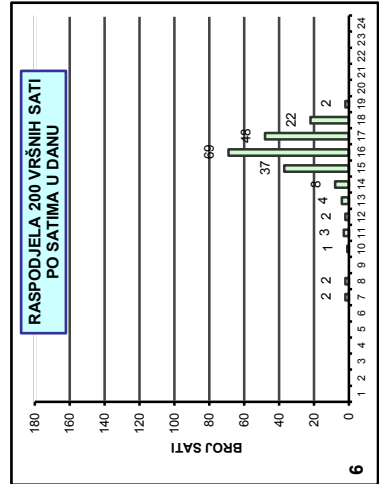
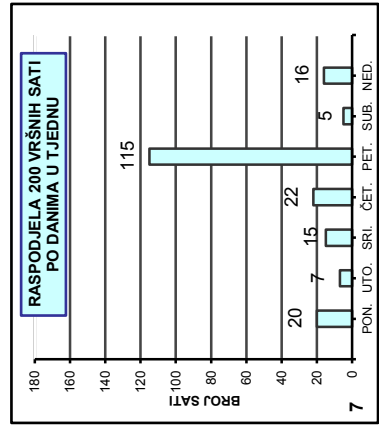
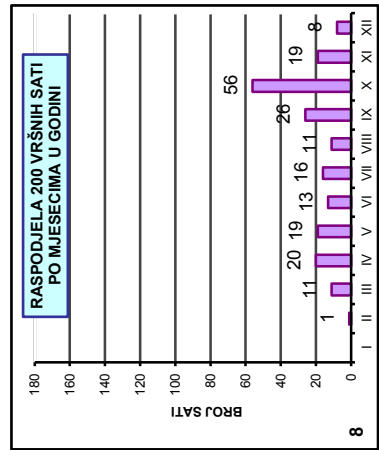
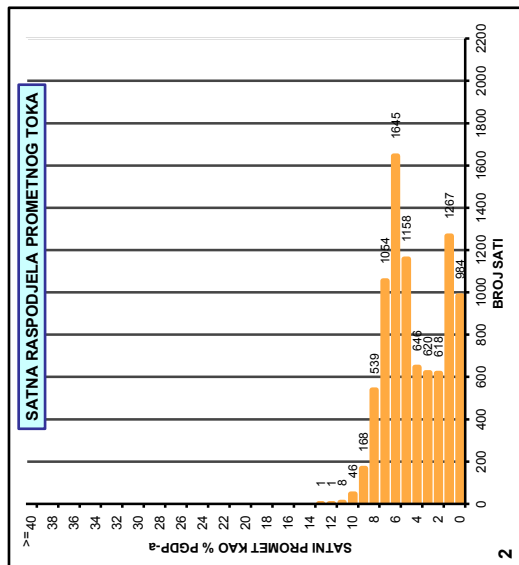
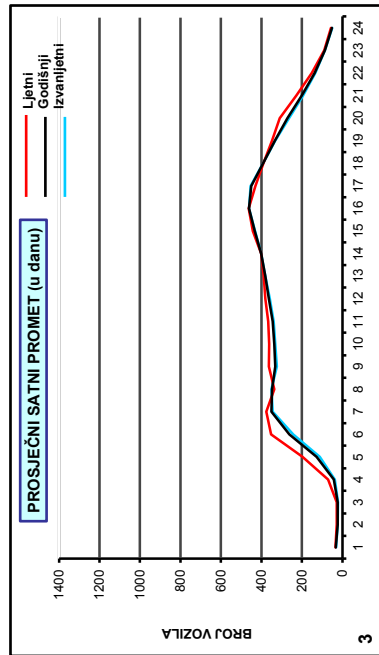
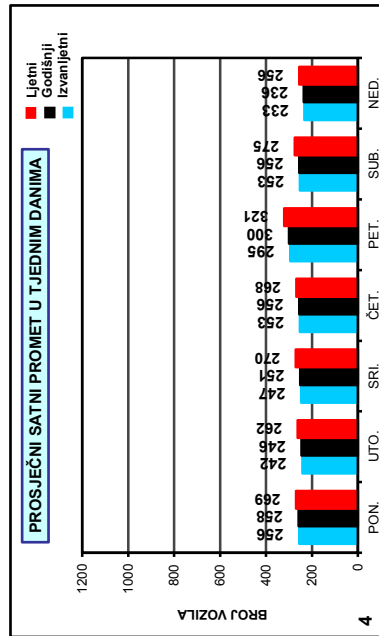
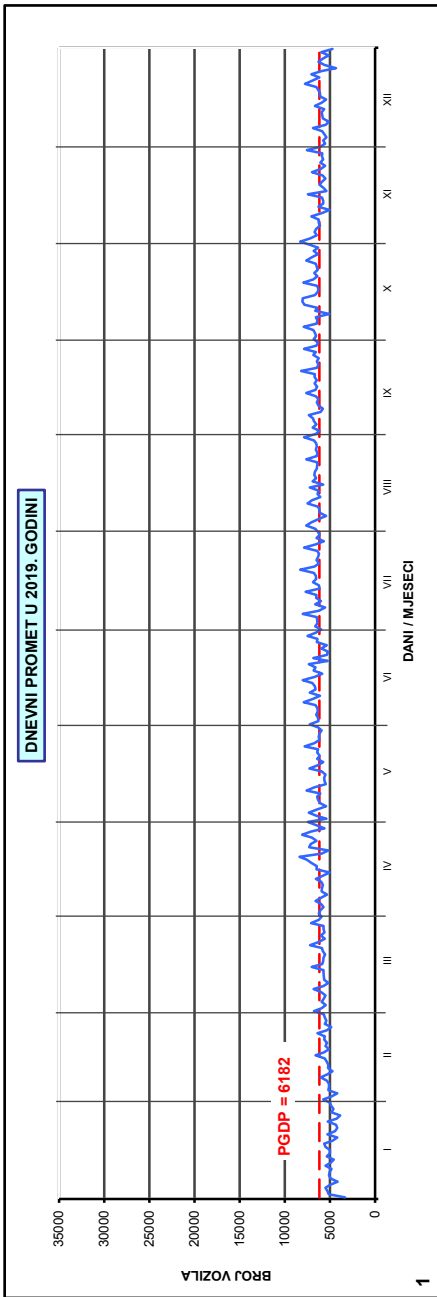
AB 3208, Brest Pokupski

Godina: 2019.

Broj ceste: D 30

Napomene:

- Ljetni promet: VII i VIII mjesec
- Izvanljetni promet: od I do VI i od IX do XII mjeseca
- Grafikonu sadrže samo stvarno prikupljene podatke



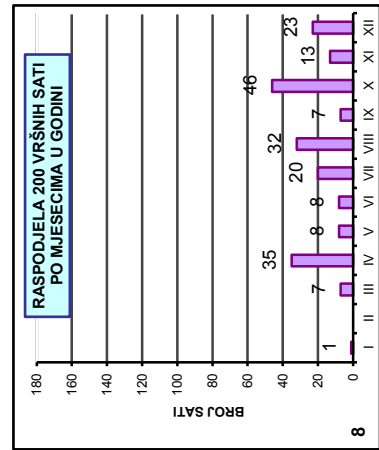
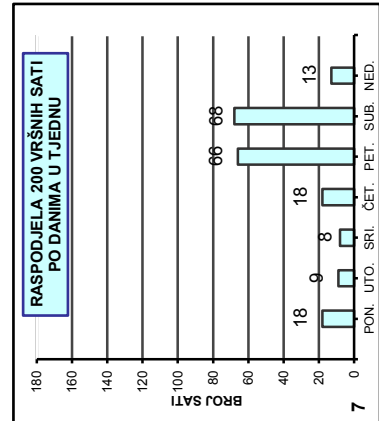
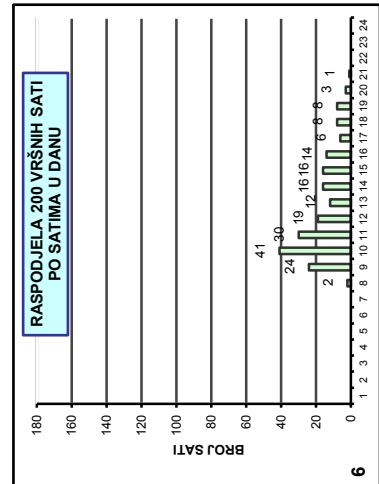
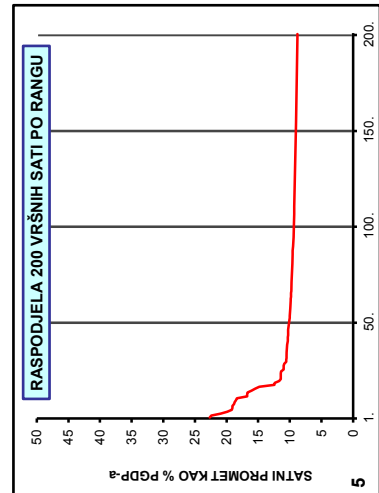
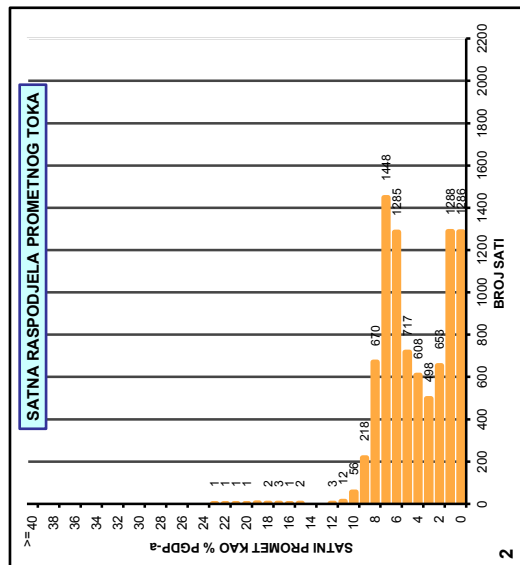
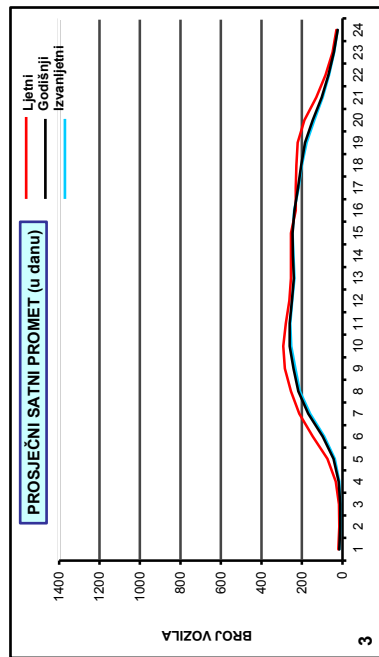
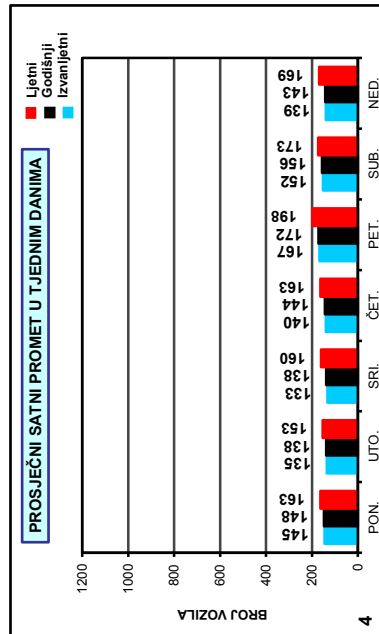
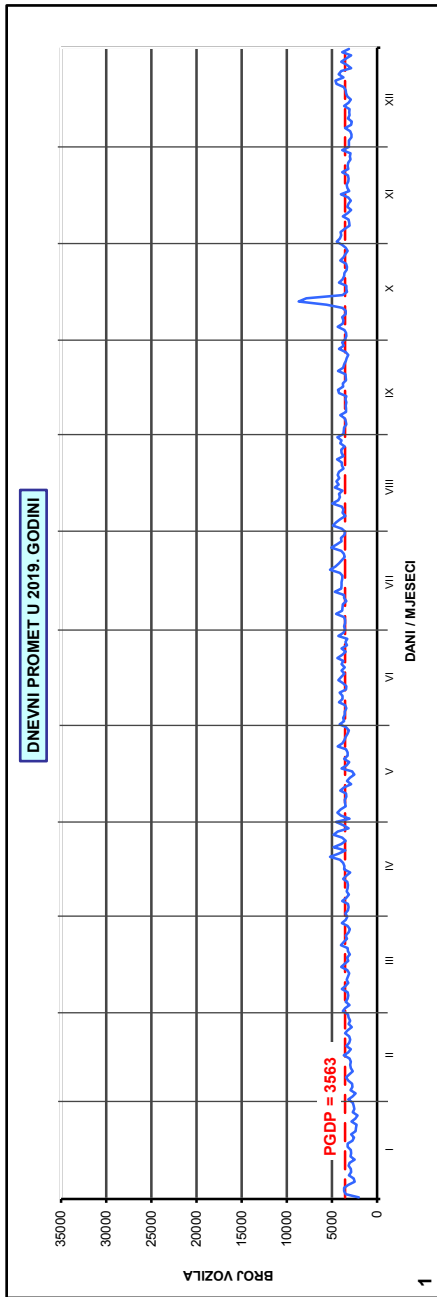
AB 3311, Hrvatska Kostajnica

Godina: 2019.

Broj ceste: D 30

Napomene:

- Ljetni promet: VII i VIII mjesec
- Izvanljetni promet: od I do VI i od IX do XII mjeseca
- Grafikoni sadrže samo stvarno prikupljene podatke



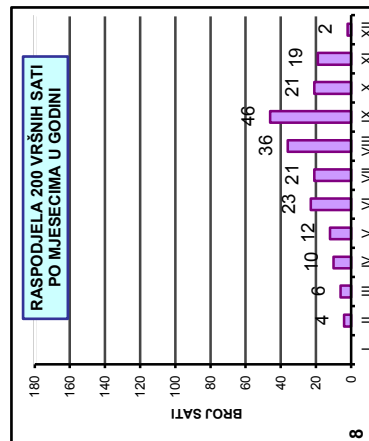
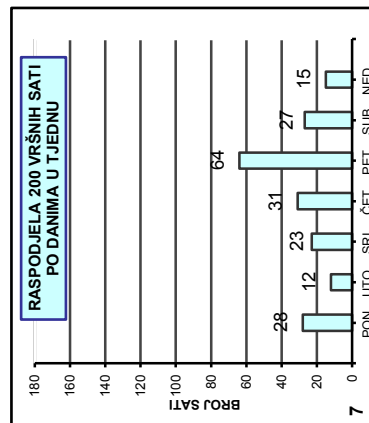
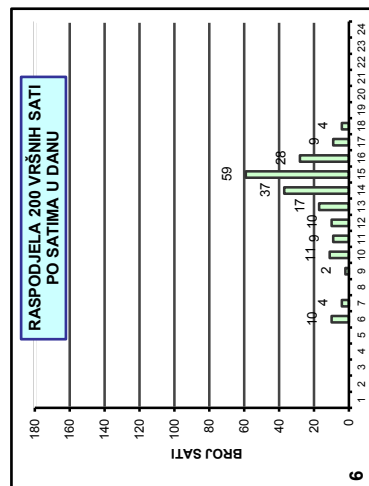
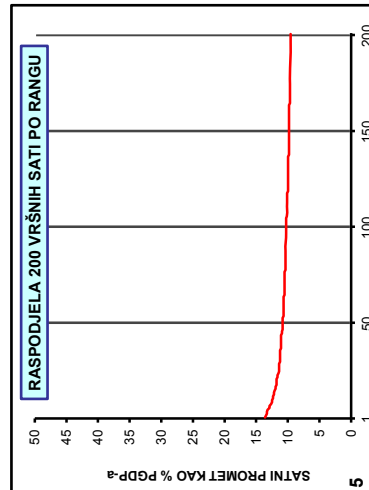
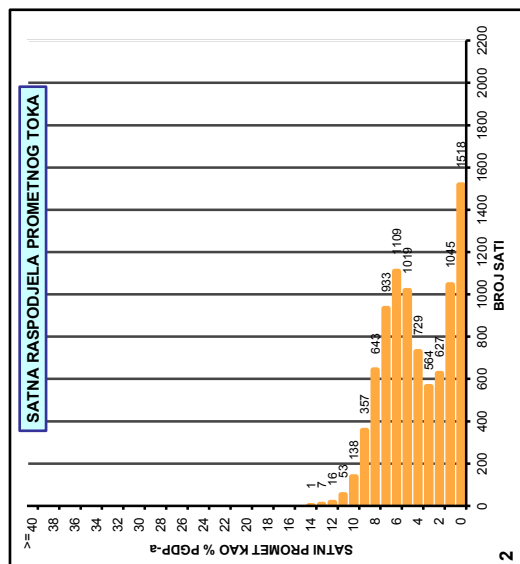
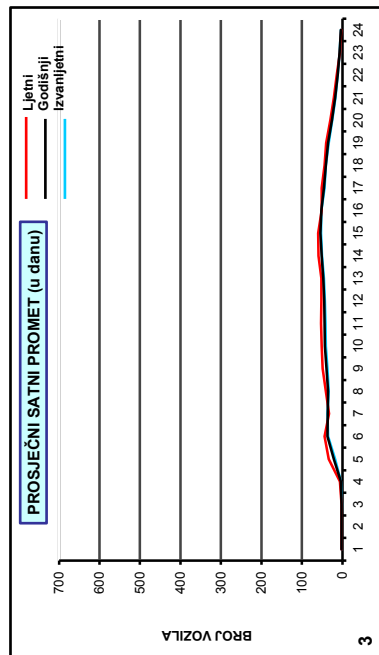
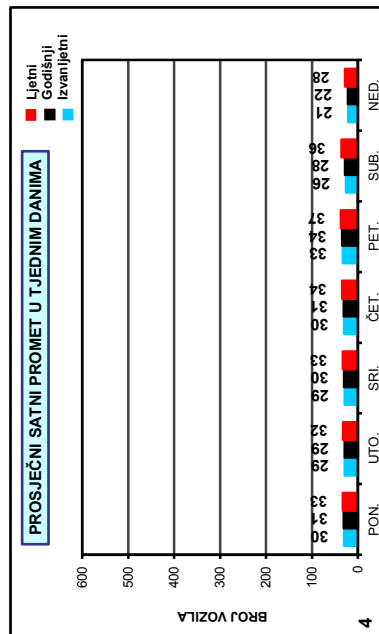
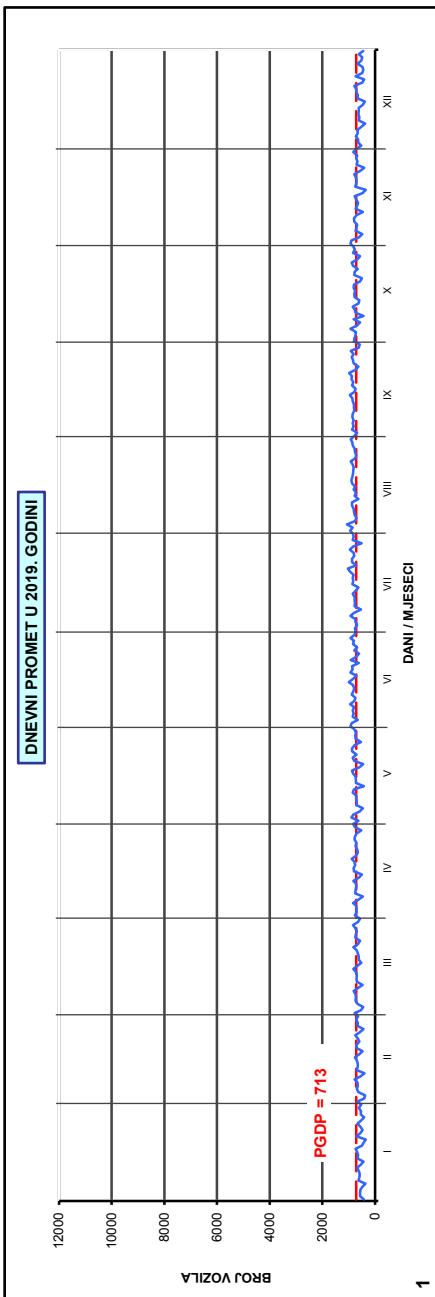
AB 1702, Smrečje

Godina: 2019.

Broj ceste: D 32

Napomene:

- Ljetni promet: VII i VIII mjesec
- Izvanljetni promet: od I do VI i od IX do XII mjeseca
- Grafikoni sadrže samo stvarno prikupljene podatke



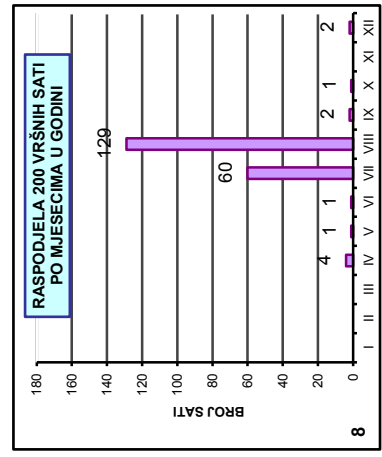
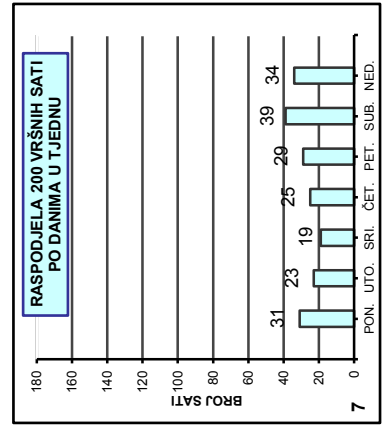
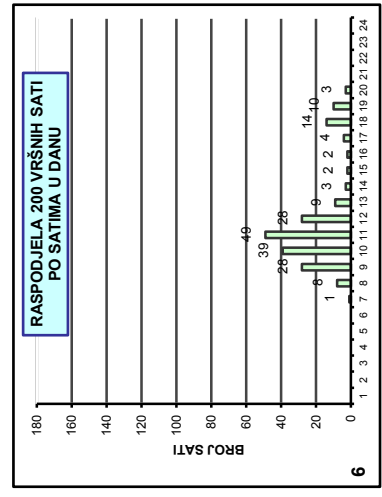
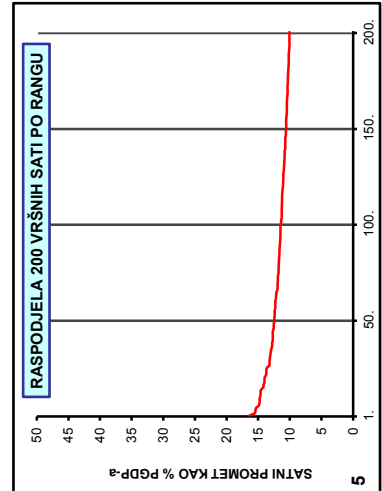
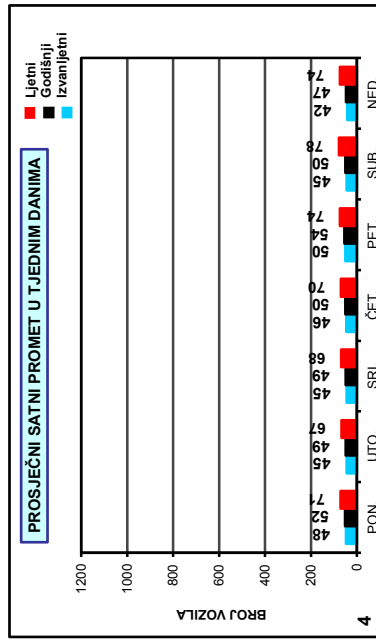
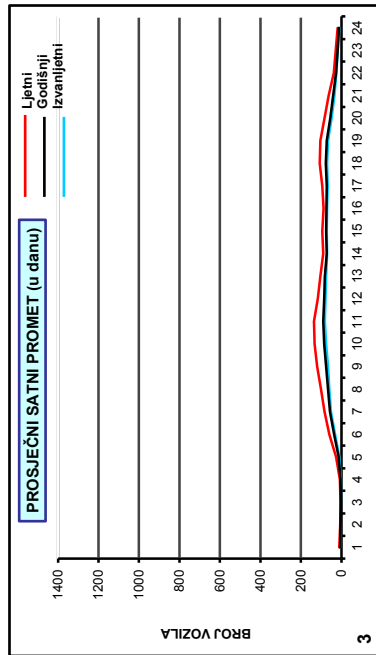
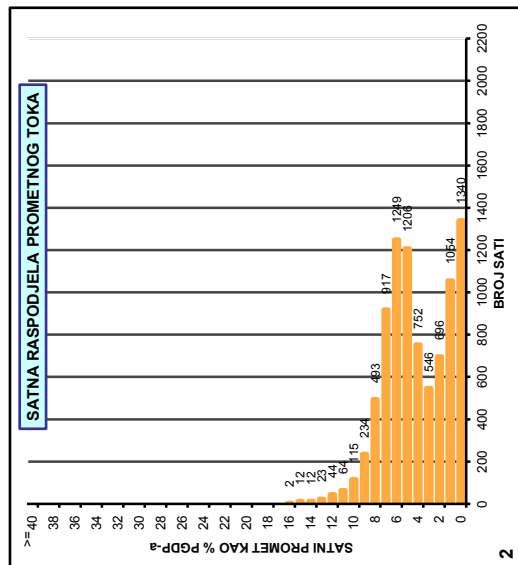
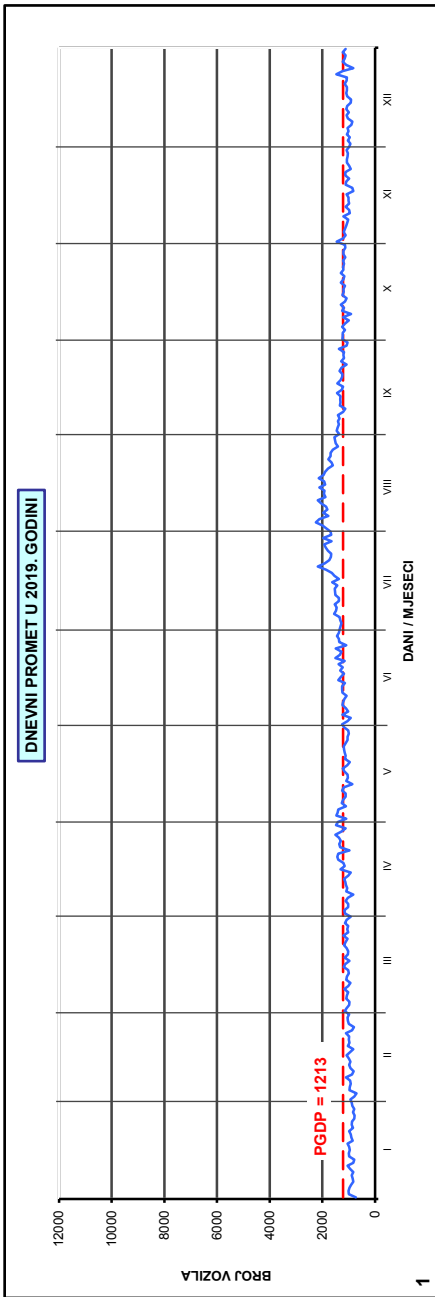
AB 5001, Knin - sjever

Godina: 2019.

Broj ceste: D 33

Napomene:

- Ljetni promet: VII i VIII mjesec
- Izvanljetni promet: od I do VI i od IX do XII mjeseca
- Grafikonu sadrže samo stvarno prikupljene podatke



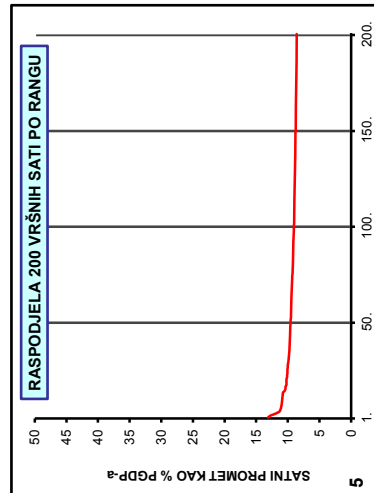
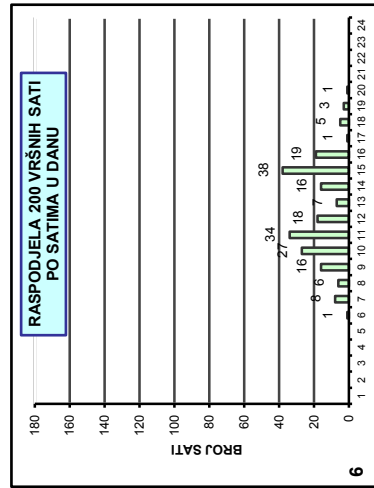
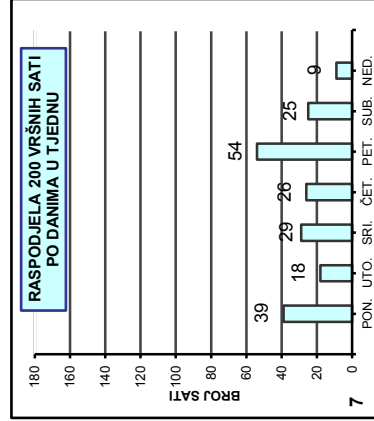
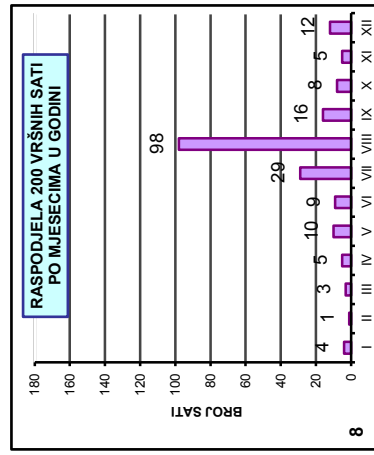
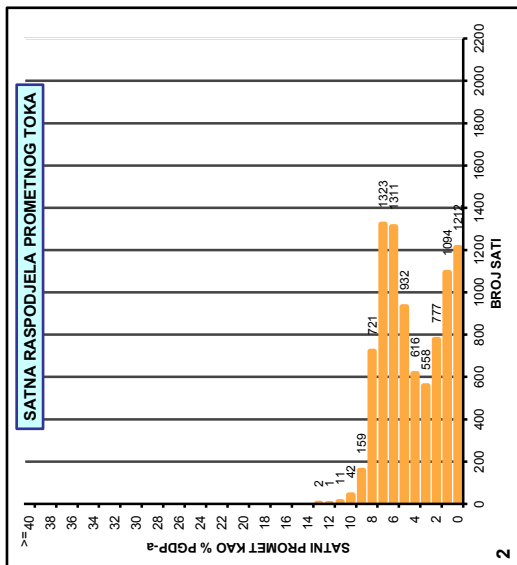
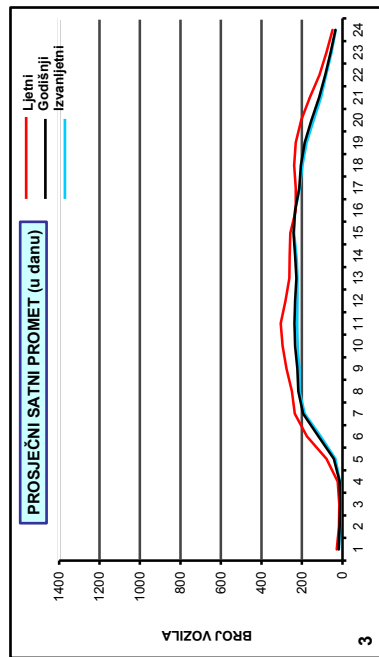
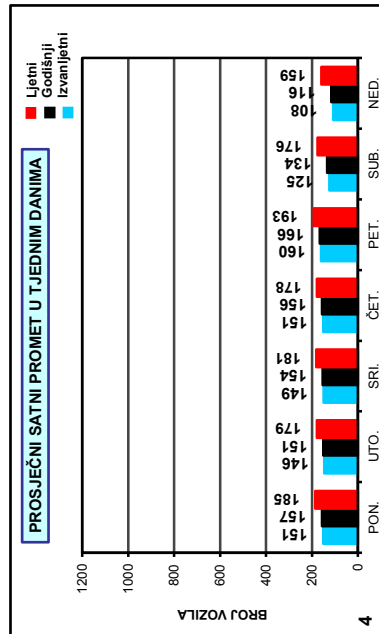
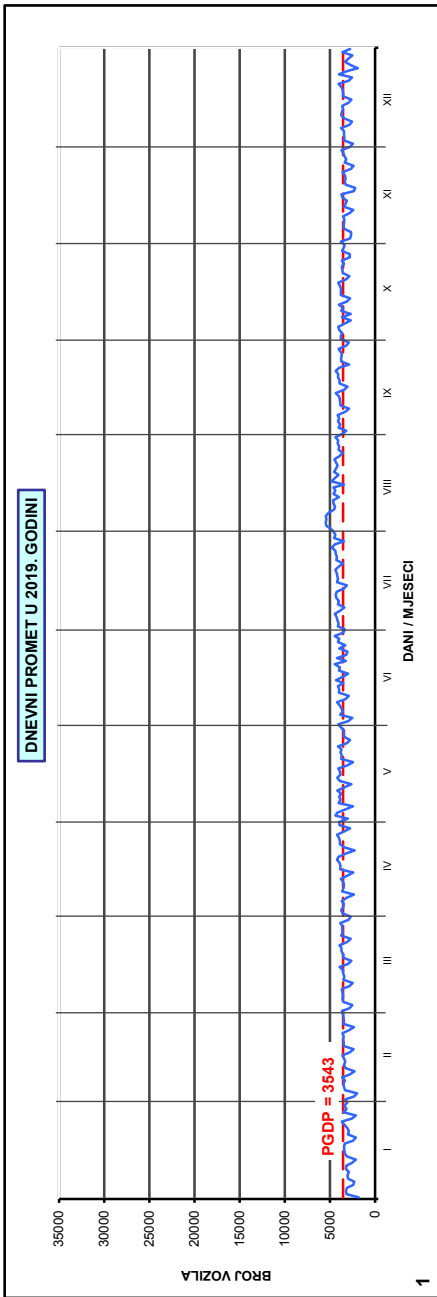
AB 5003, Knin - jug

Godina: 2019.

Broj ceste: D 33

Napomene:

- Ljetni promet: VII i VIII mjesec
- Izvanljetni promet: od I do VI i od IX do XII mjeseca
- Grafikoni sadrže samo stvarno prikupljene podatke



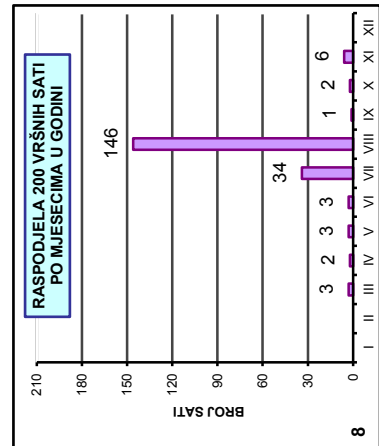
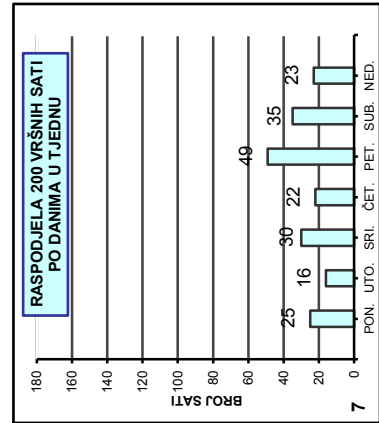
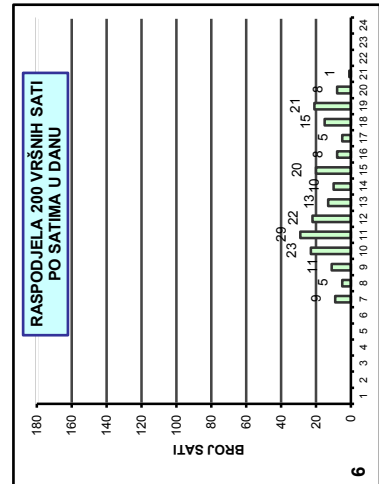
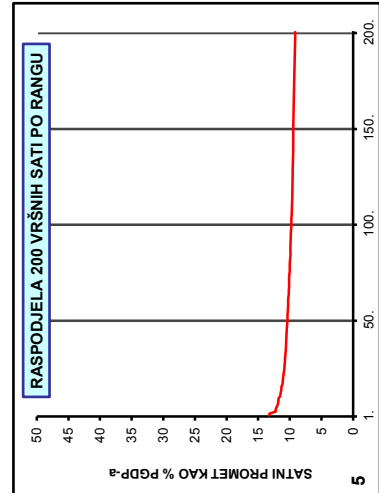
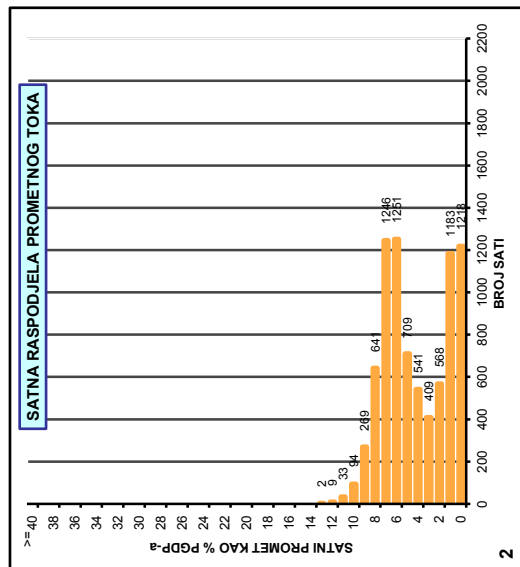
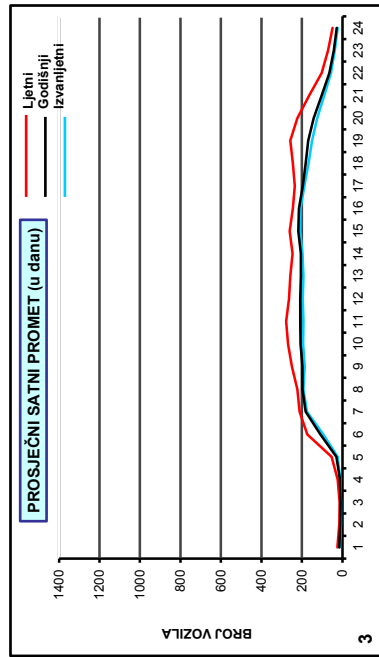
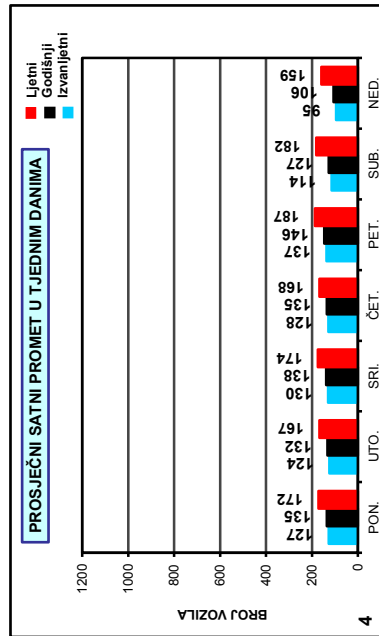
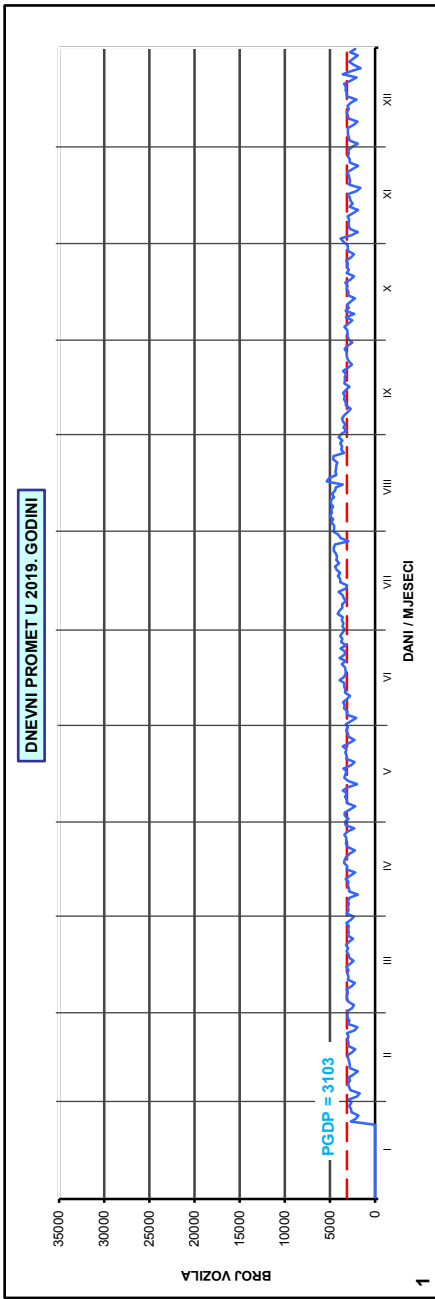
AB 5442, Mosec

Godina: 2019.

Broj ceste: D 33

Napomene:

- Ljetni promet: VII i VIII mjesec
- Izvanljetni promet: od I do VI i od IX do XII mjeseca
- Grafikoni sadrže samo stvarno prikupljene podatke



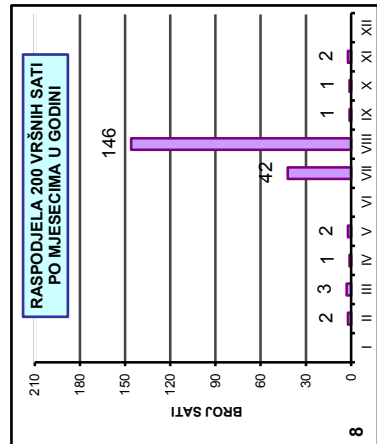
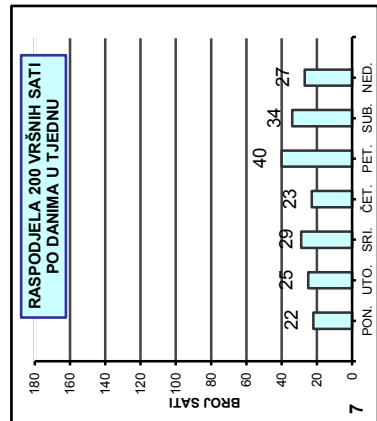
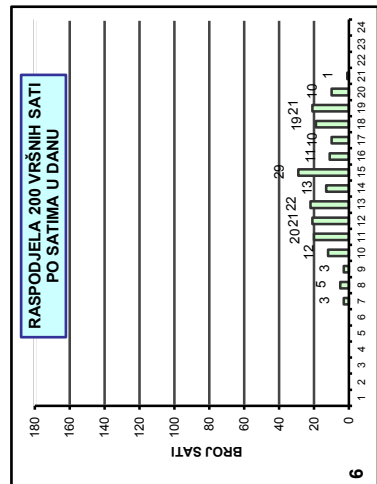
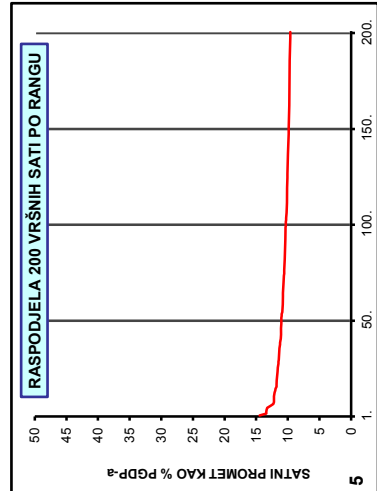
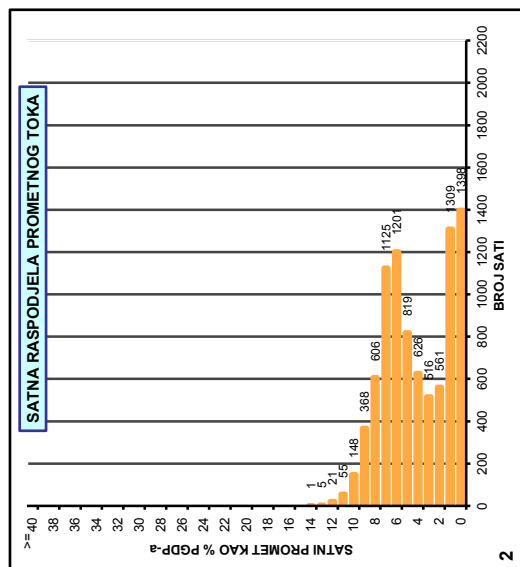
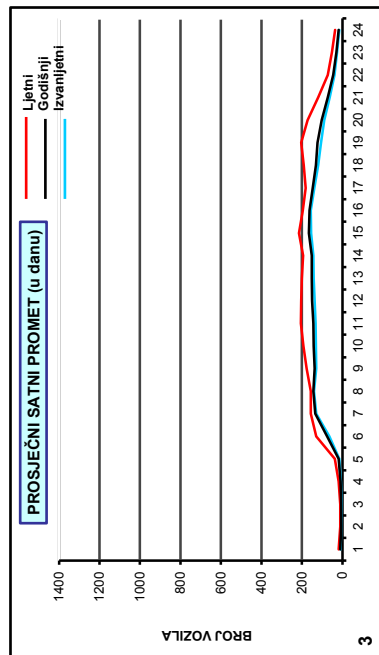
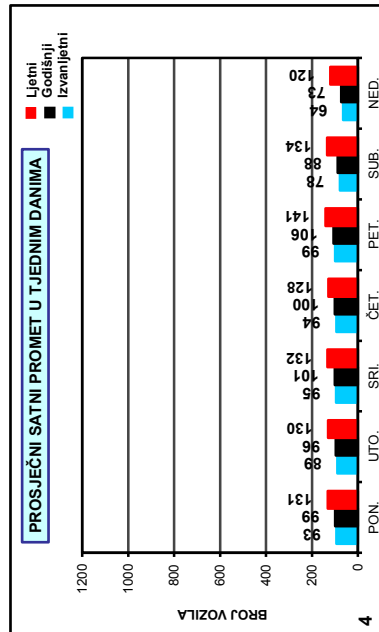
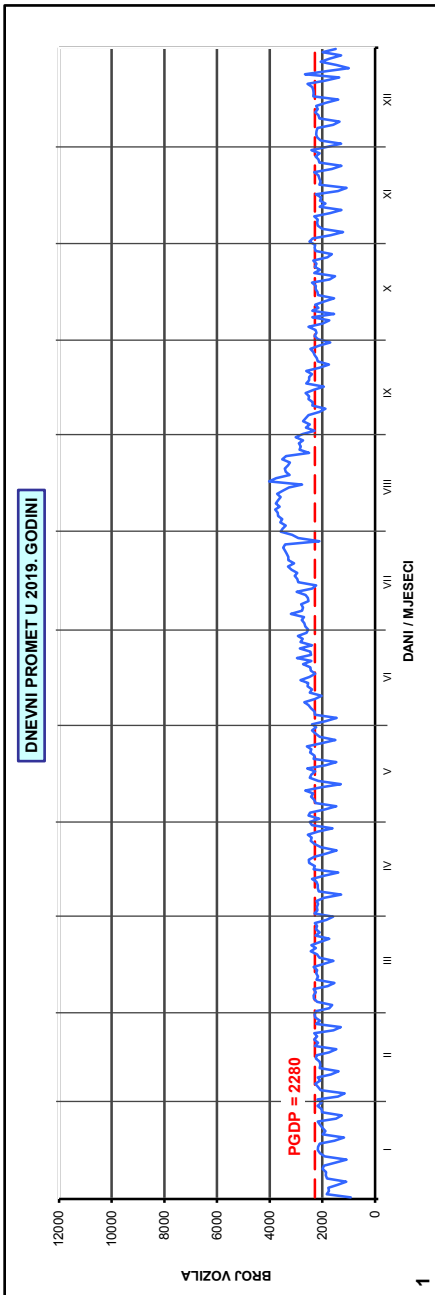
AB 5412, Pakovo Selo

Godina: 2019.

Broj ceste: D 33

Napomene:

- Ljetni promet: VII i VIII mjesec
- Izvanljetni promet: od I do VI i od IX do XII mjeseca
- Grafikoni sadrže samo stvarno prikupljene podatke



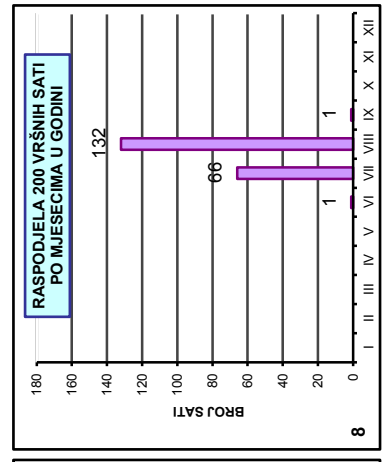
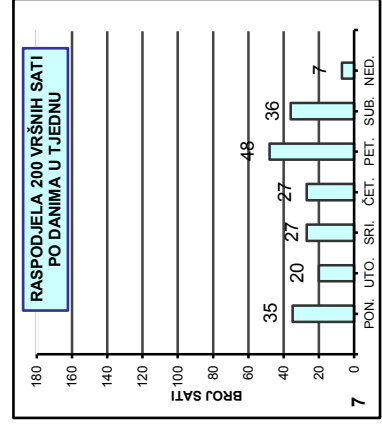
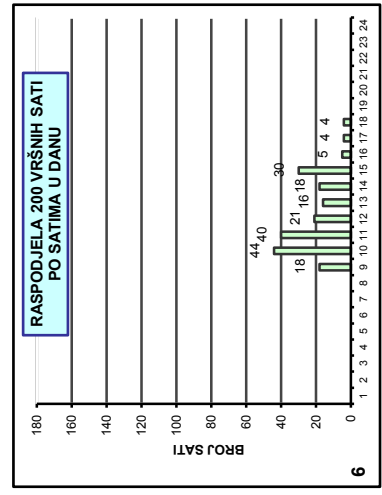
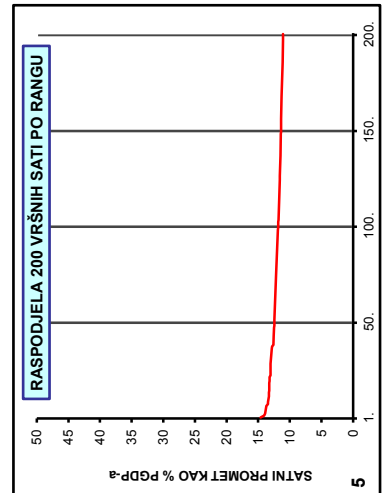
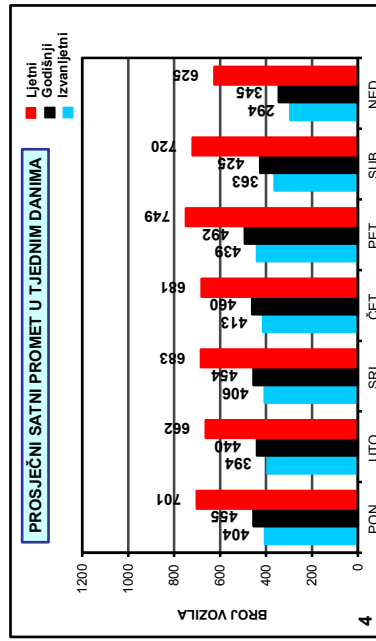
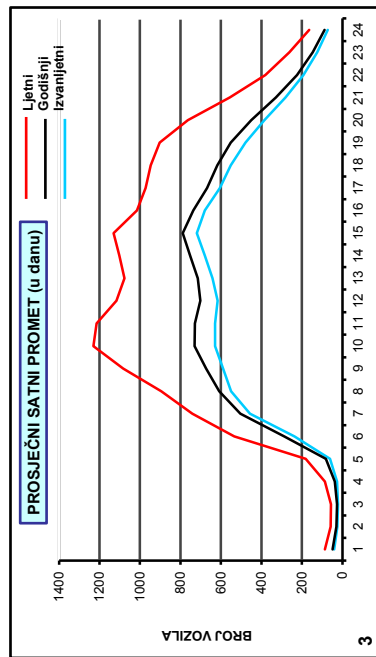
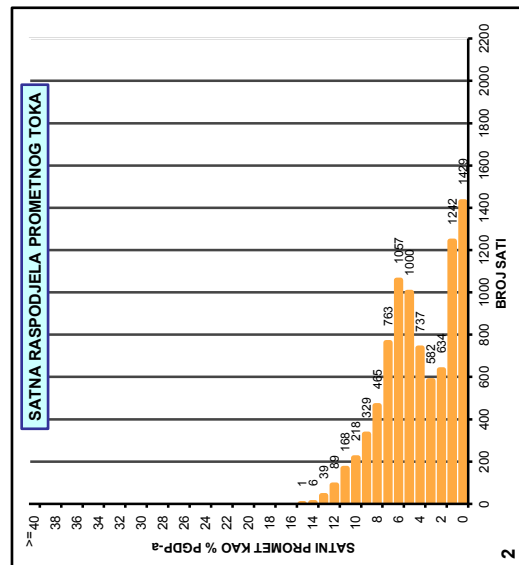
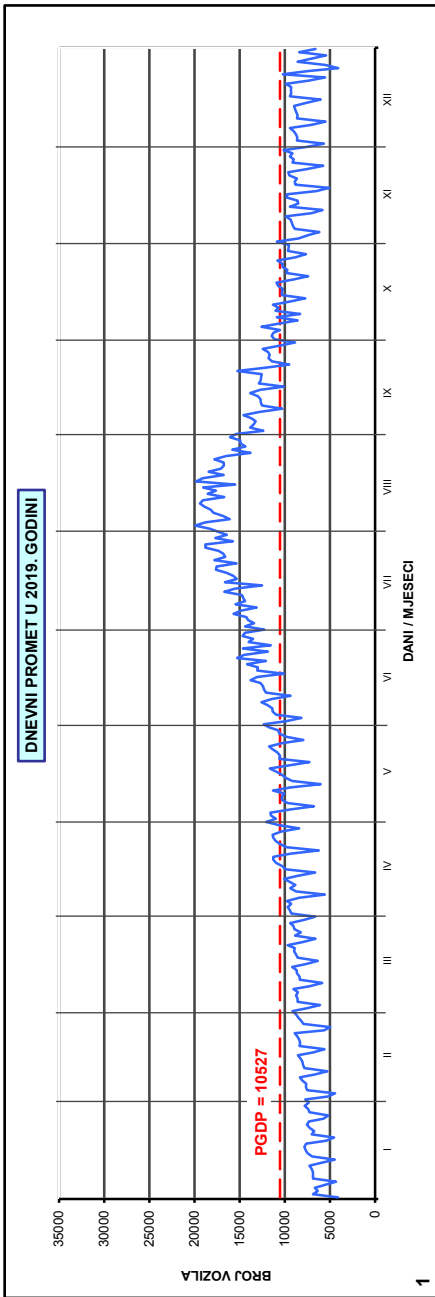
AB 5322, Dubrava Šibenska

Godina: 2019.

Broj ceste: D 33

Napomene:

- Ljetni promet: VII i VIII mjesec
- Izvanljetni promet: od I do VI i od IX do XII mjeseca
- Grafikonu sadrže samo stvarno prikupljene podatke



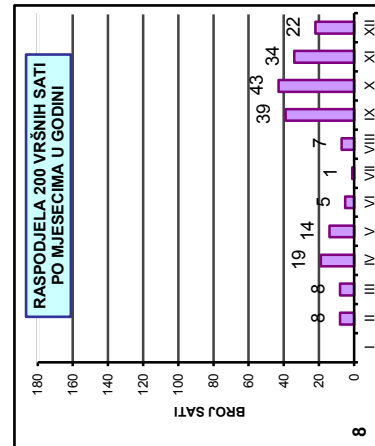
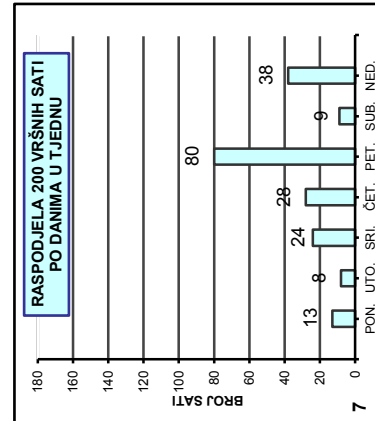
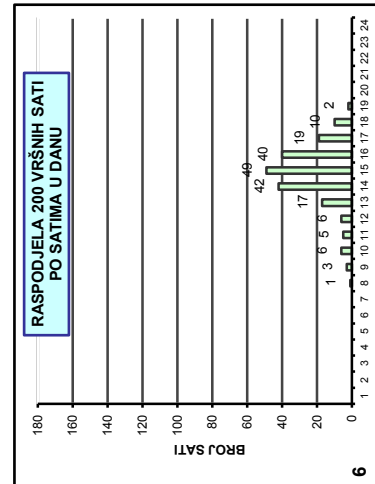
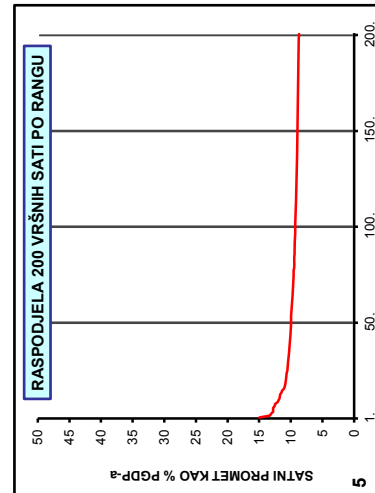
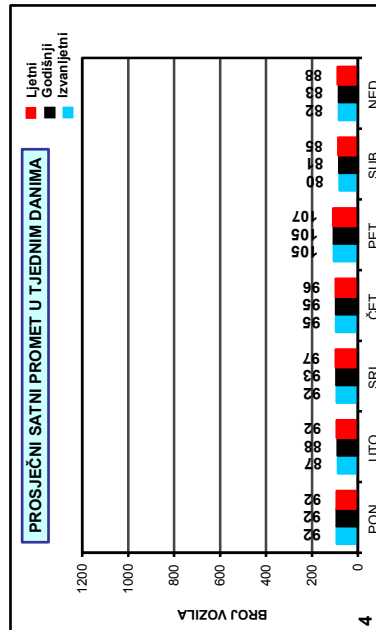
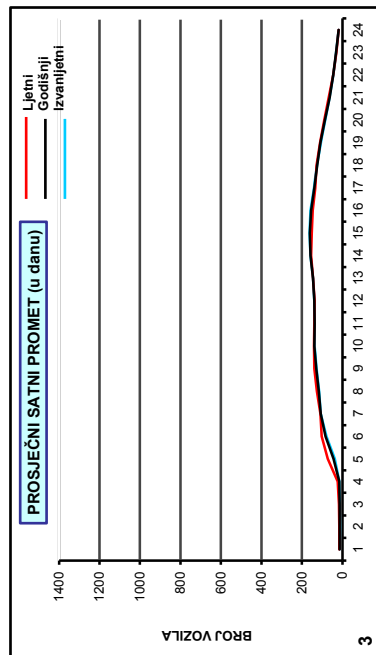
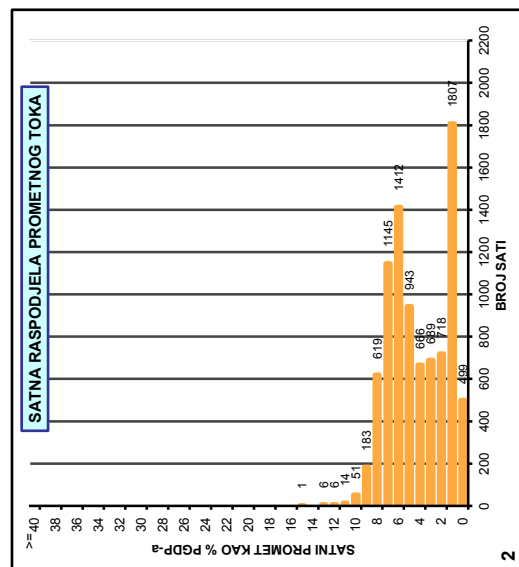
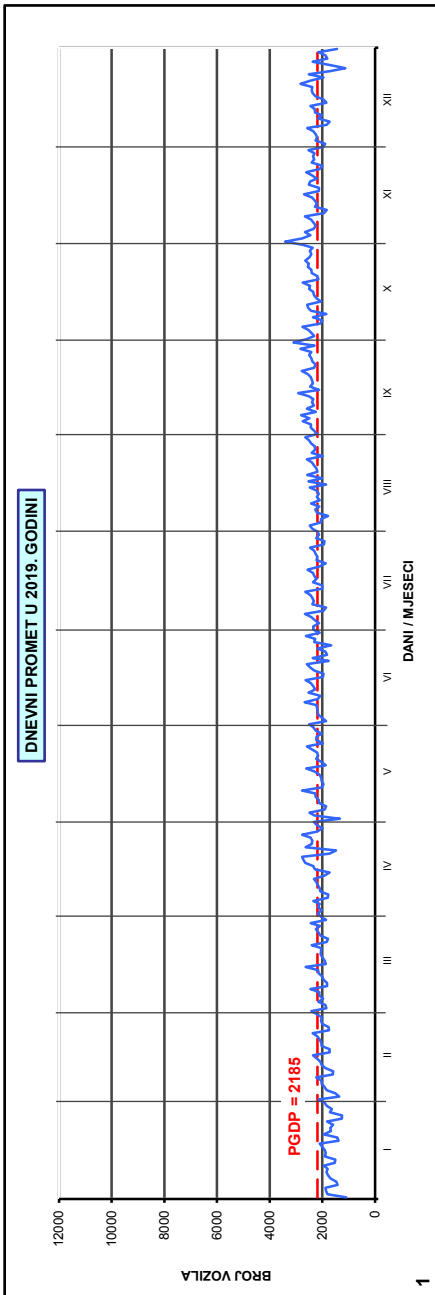
AB 2411, Podravska Moslavina

Godina: 2019.

Broj ceste: D 34

Napomene:

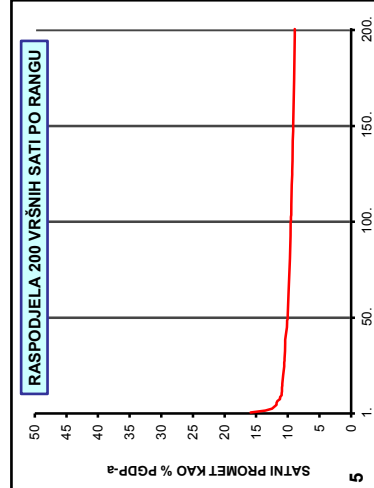
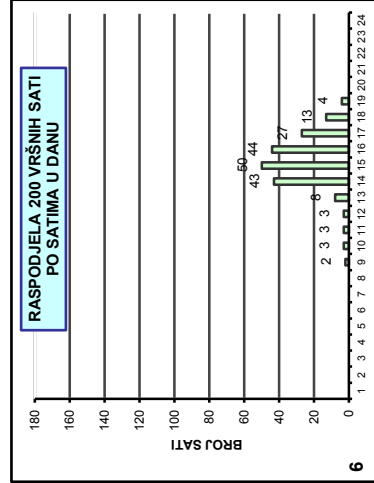
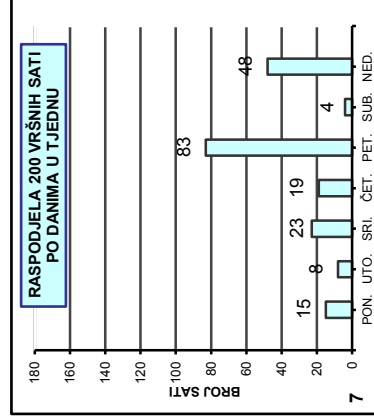
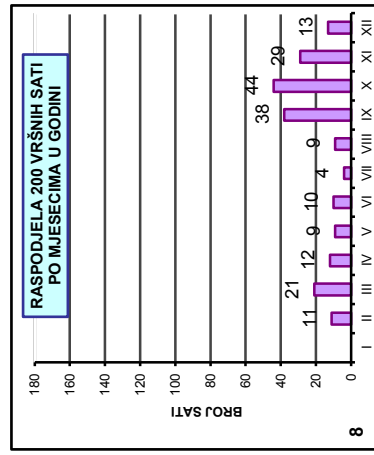
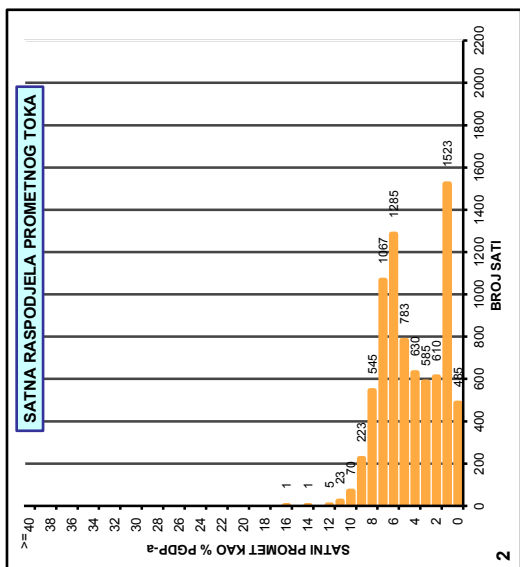
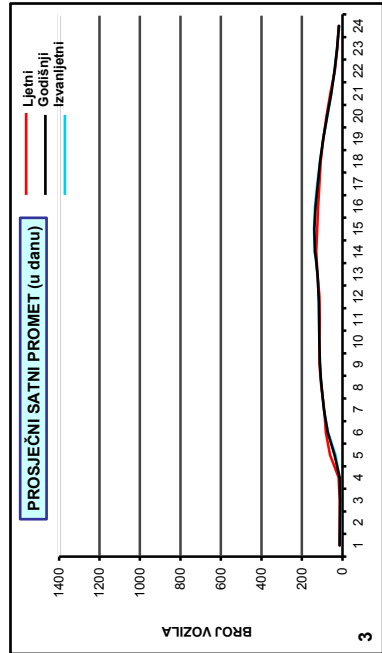
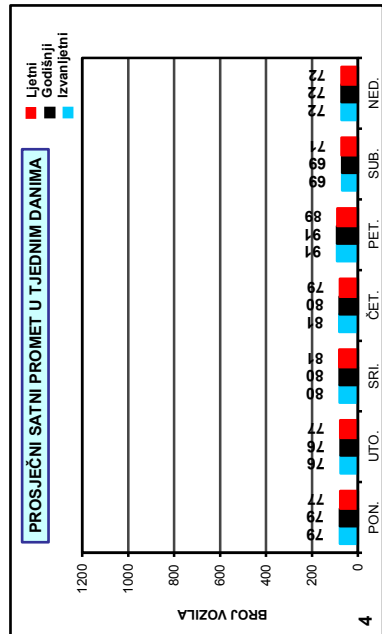
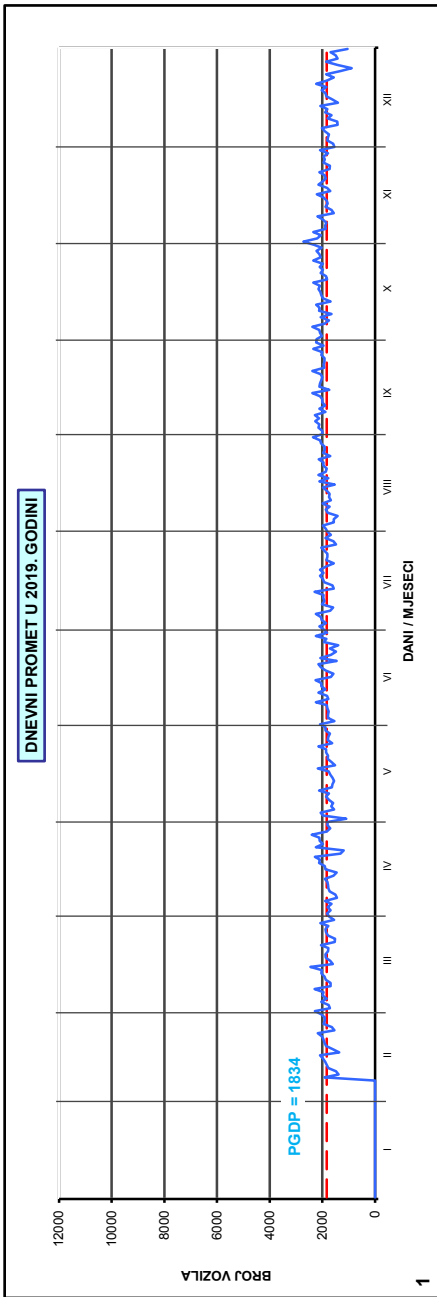
- Ljetni promet: VII i VIII mjesec
- Izvanljetni promet: od I do VI i od IX do XII mjeseca
- Grafikoni sadrže samo stvarno prikupljene podatke



AB 2419, Donji Miholjac obilaz.
Godina: 2019.
Broj ceste: D 34

Napomene:

- Ljetni promet: VII i VIII mjesec
- Izvanljetni promet: od I do VI i od IX do XII mjeseca
- Grafikoni sadrže samo stvarno prikupljene podatke



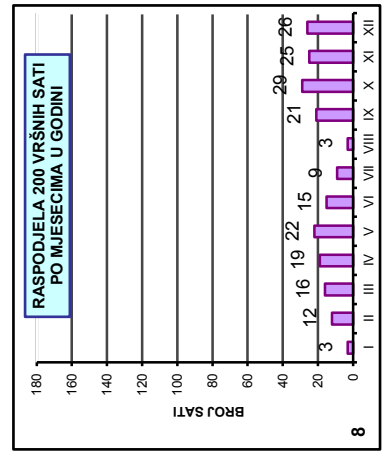
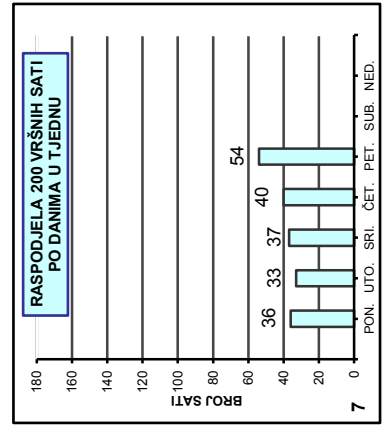

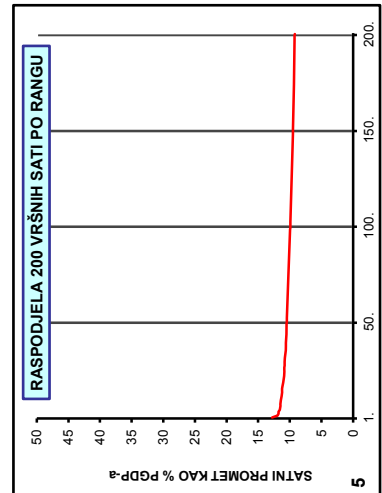
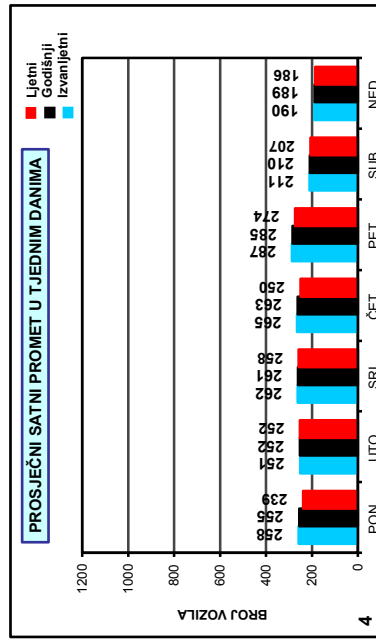
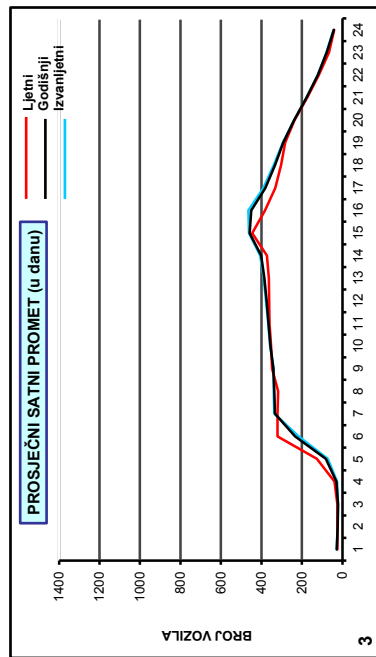
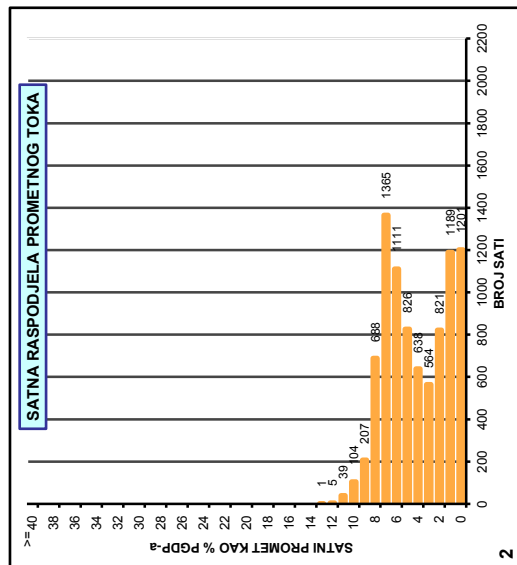
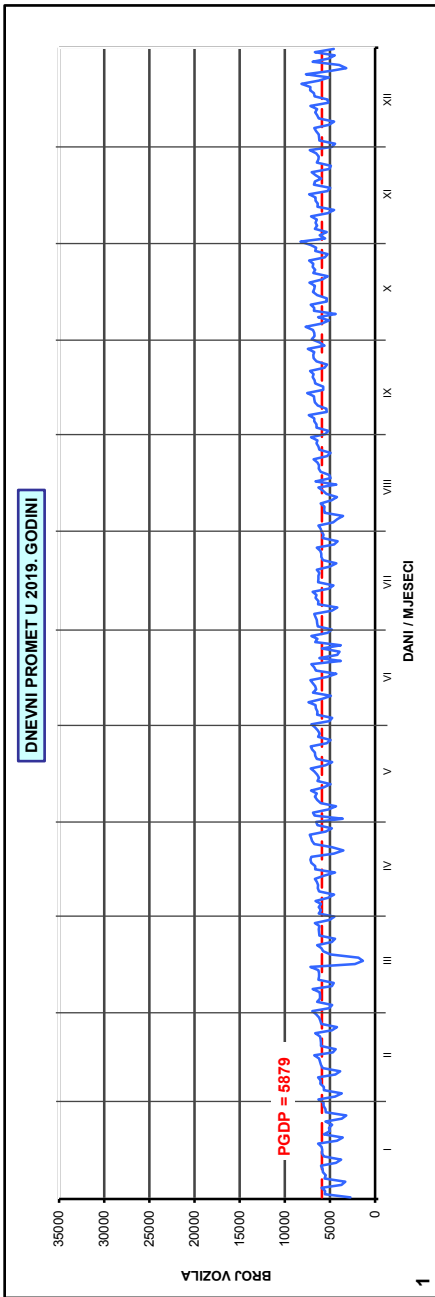
AB 2405, Šag

Godina: 2019.

Broj ceste: D 34

Napomene:

- Ljetni promet: VII i VIII mjesec
- Izvanljetni promet: od I do VI i od IX do XII mjeseca
- Grafikonu sadrže samo stvarno prikupljene podatke



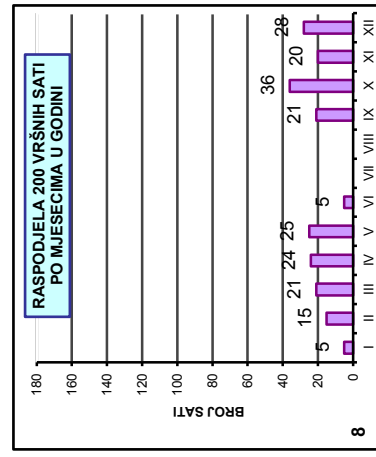
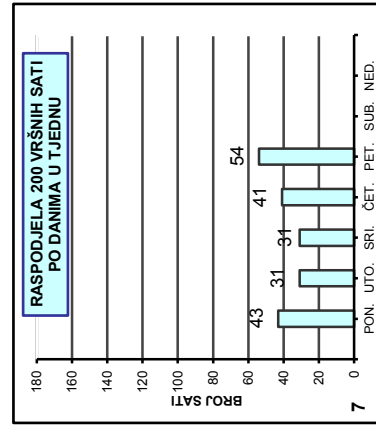
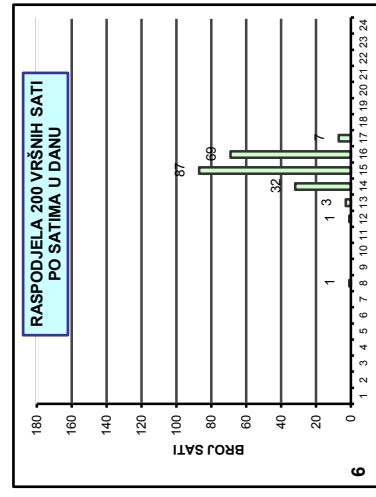
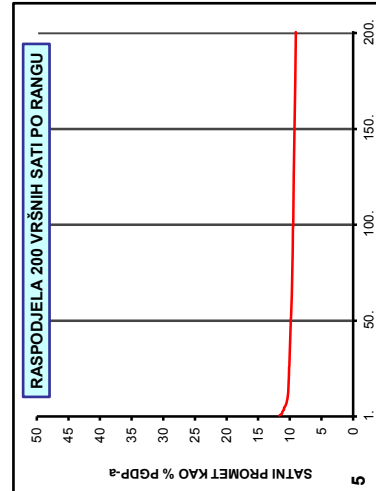
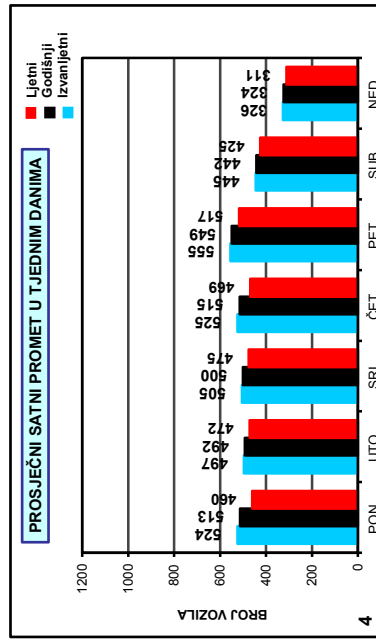
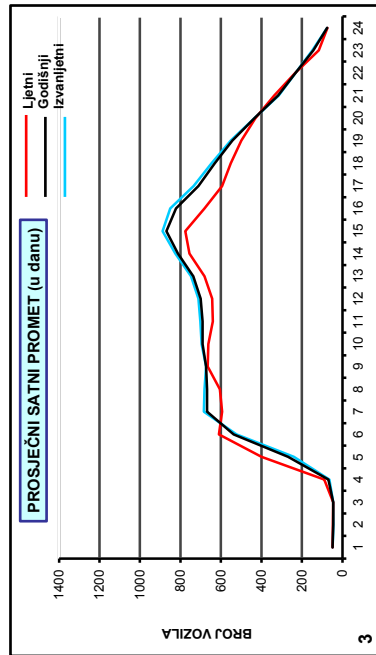
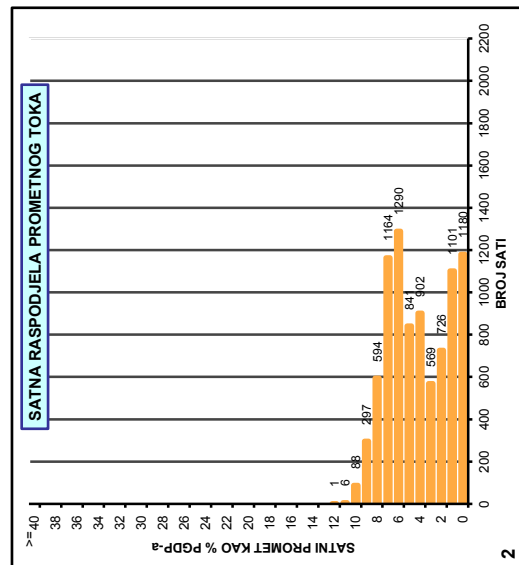
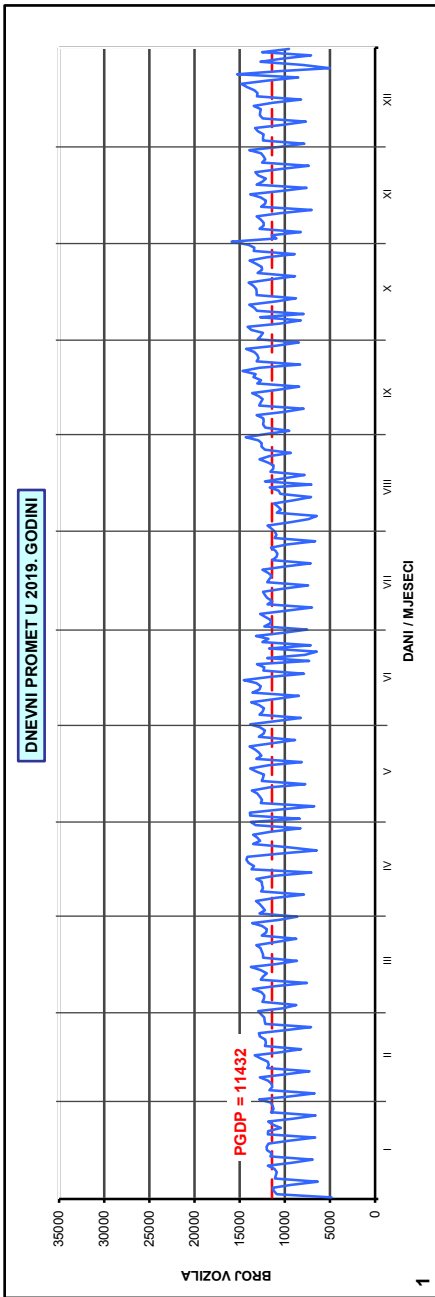
AB 1267, Vidovec

Godina: 2019.

Broj ceste: D 35

Napomene:

- Ljetni promet: VII i VIII mjesec
- Izvanljetni promet: od I do VI i od IX do XII mjeseca
- Grafikonu sadrže samo stvarno prikupljene podatke



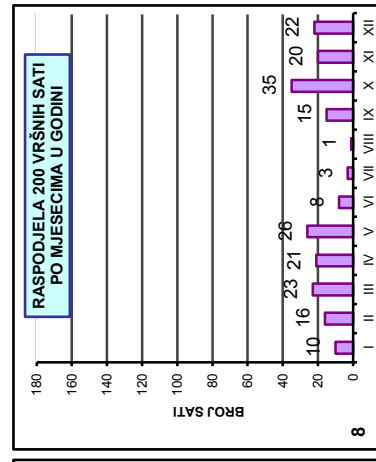
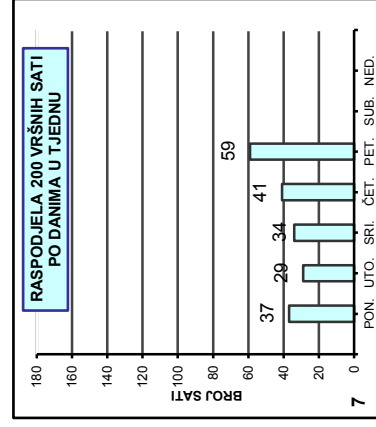
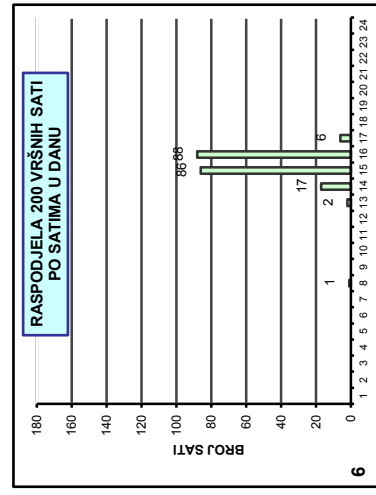
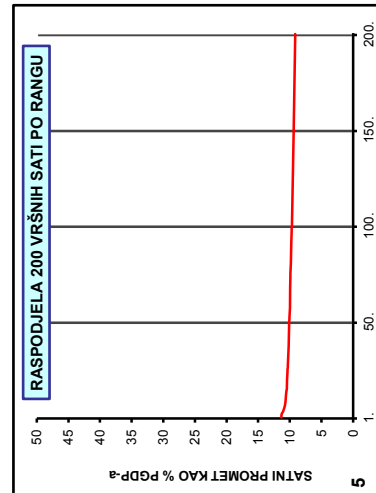

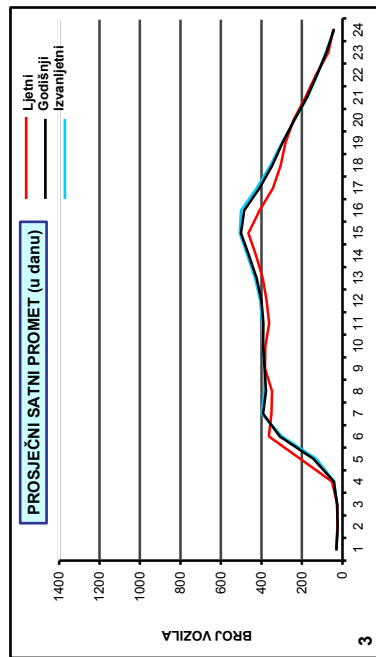
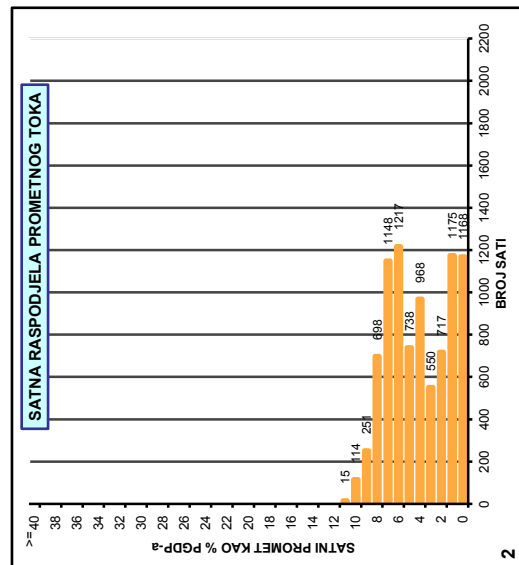
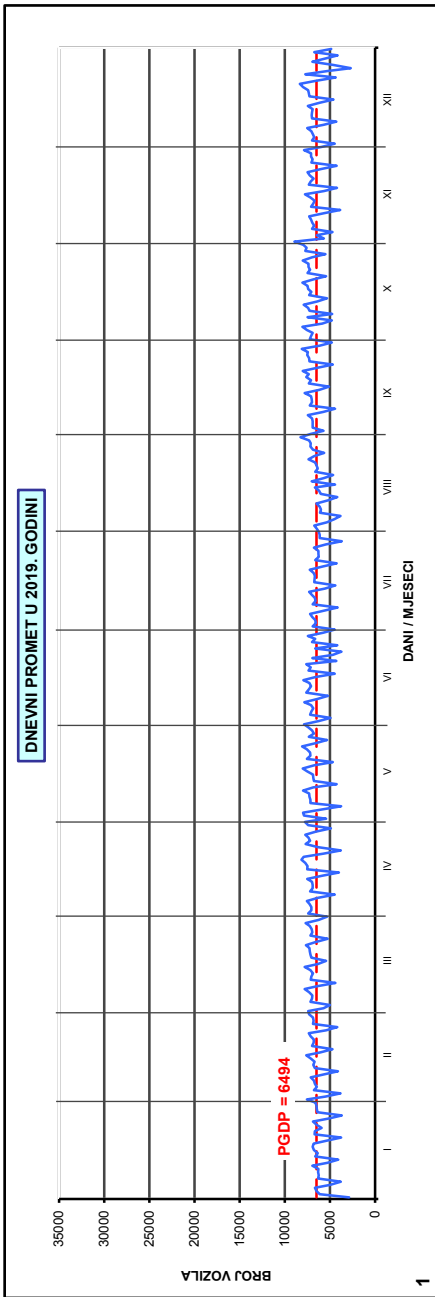
AB 1213, Greda

Godina: 2019.

Broj ceste: D 35

Napomene:

- Ljetni promet: VII i VIII mjesec
- Izvanljetni promet: od I do VI i od IX do XII mjeseca
- Grafikonu sadrže samo stvarno prikupljene podatke



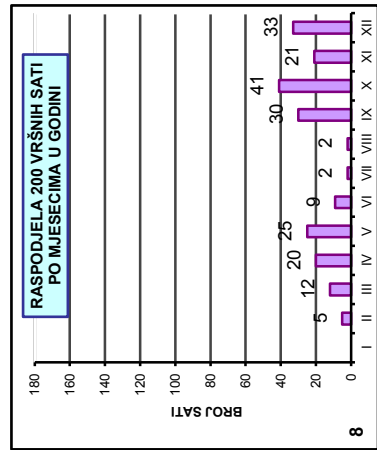
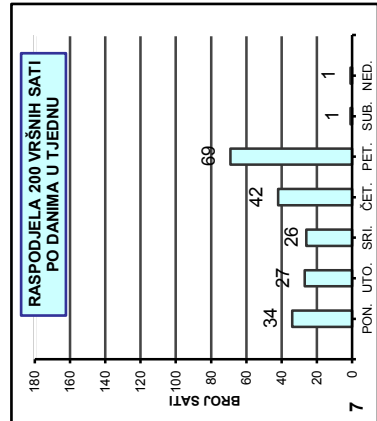
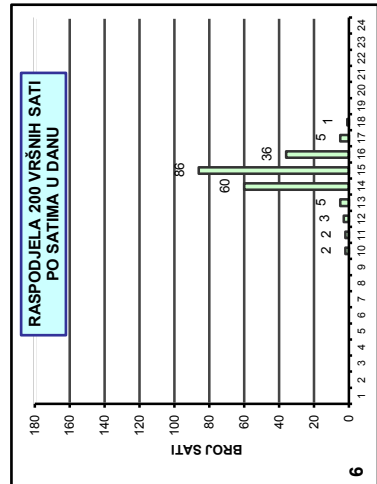
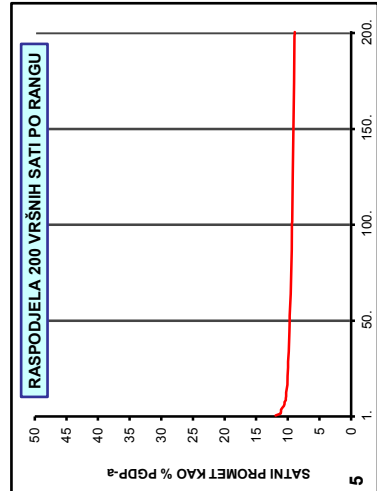
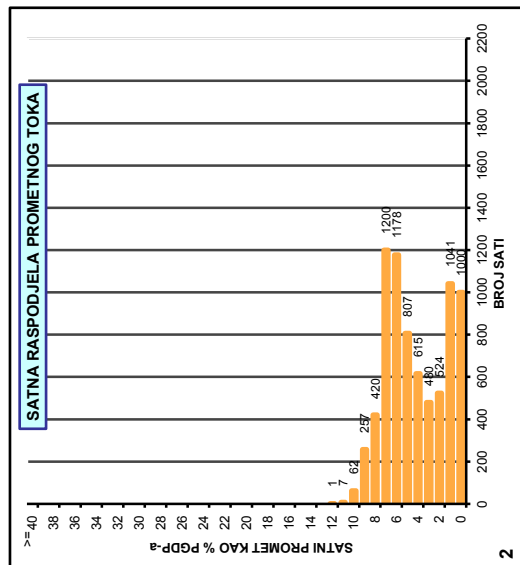
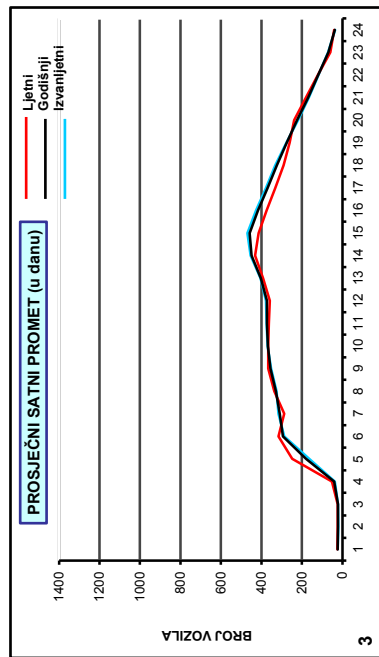

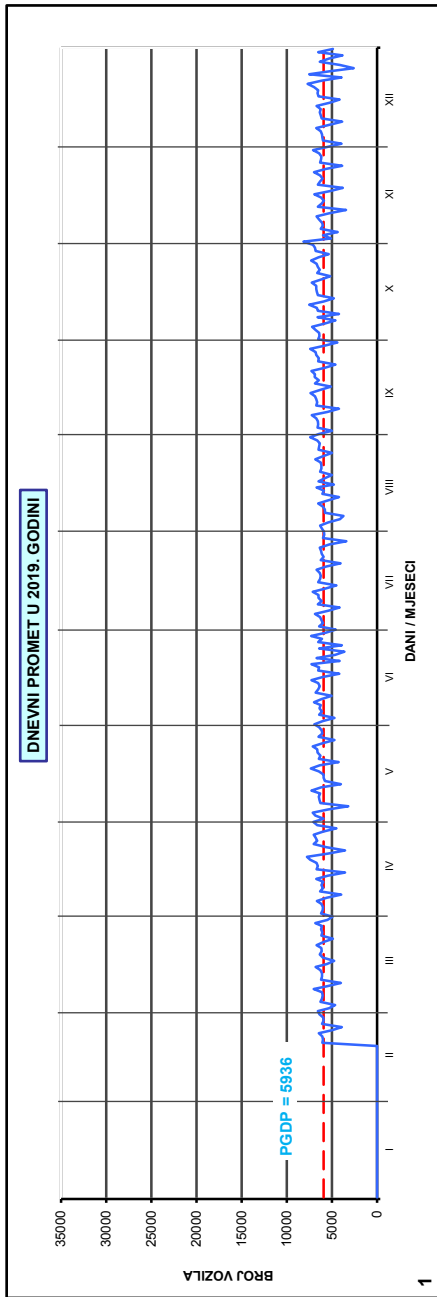
AB 1216, Kaniža - zapad

Godina: 2019.

Broj ceste: D 35

Napomene:

- Ljetni promet: VII i VIII mjesec
- Izvanljetni promet: od I do VI i od IX do XII mjeseca
- Grafikoni sadrže samo stvarno prikupljene podatke



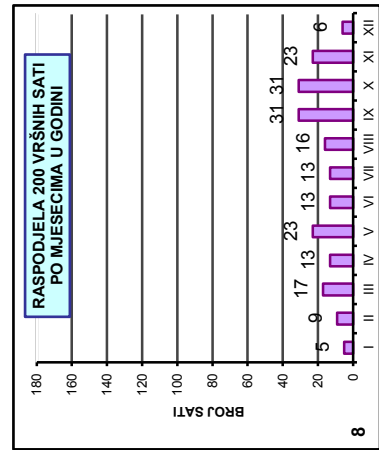
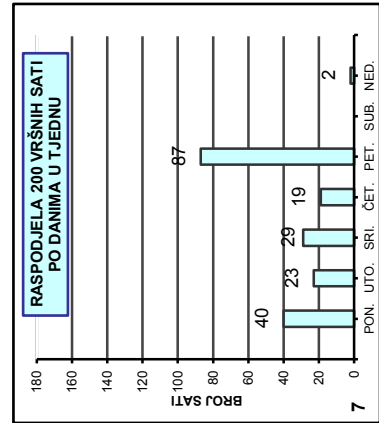
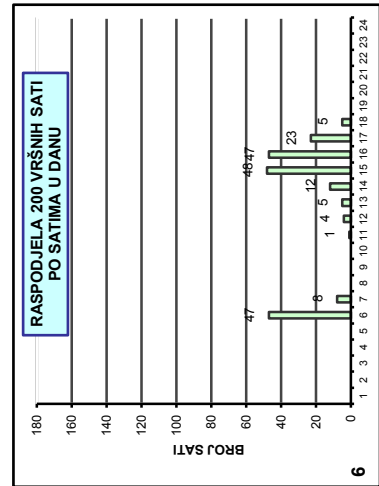
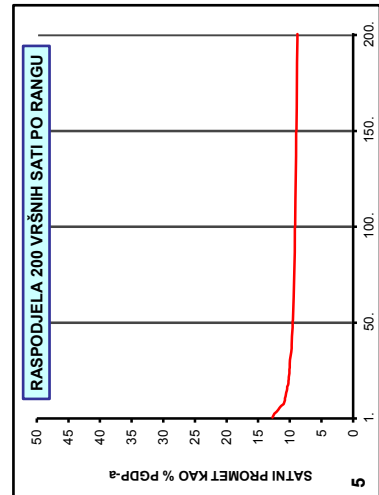
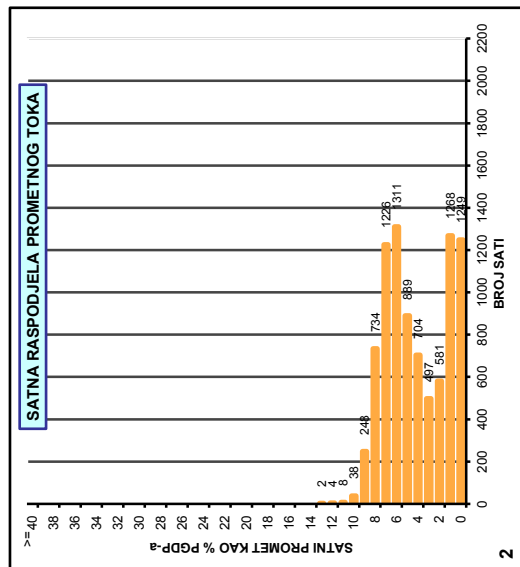
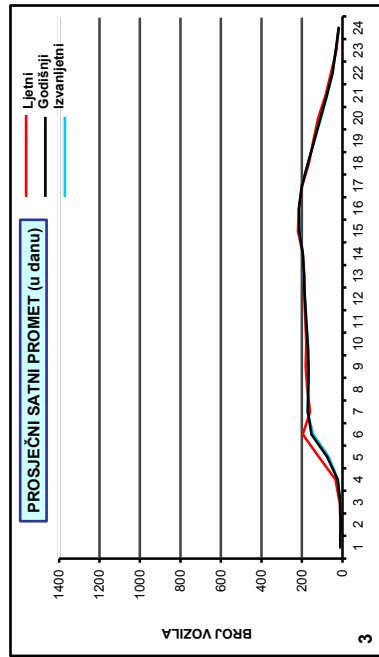
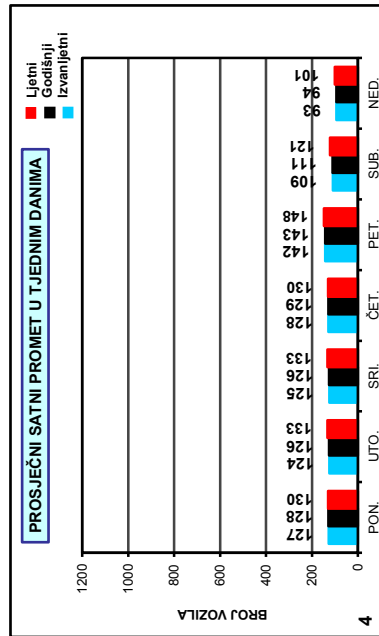
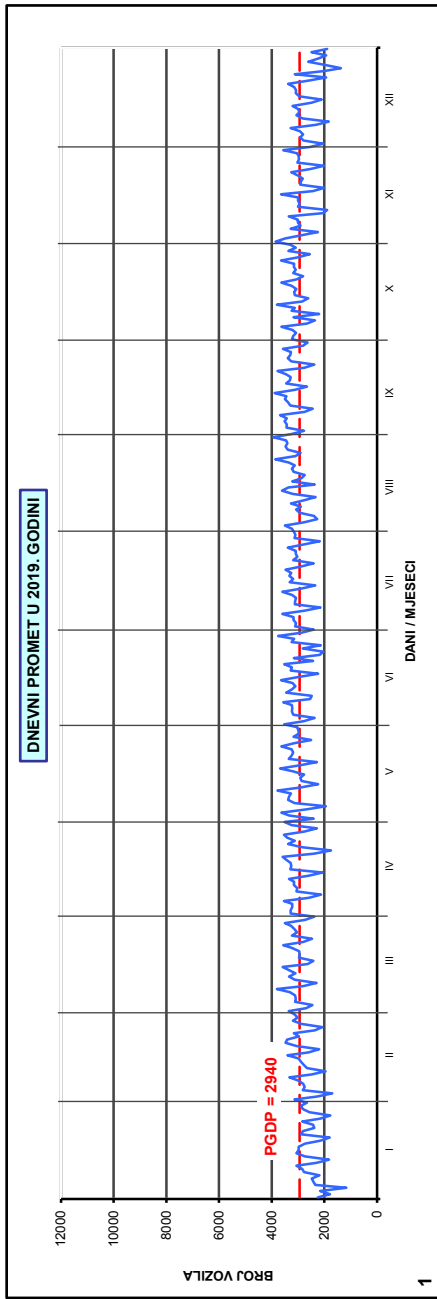
AB 1123, Gornja Šemnica

Godina: 2019.

Broj ceste: D 35

Napomene:

- Ljetni promet: VII i VIII mjesec
- Izvanljetni promet: od I do VI i od IX do XII mjeseca
- Grafikon sadrže samo stvarno prikupljene podatke



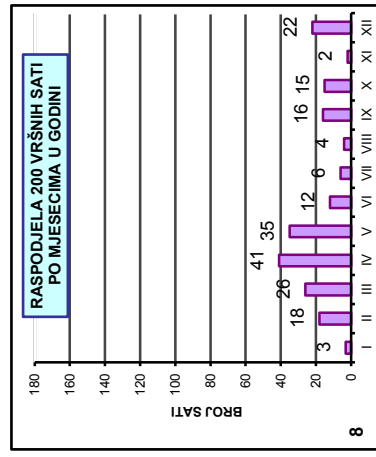
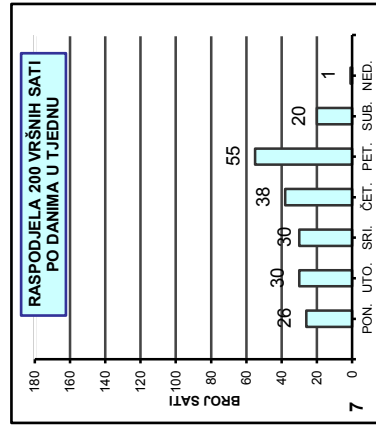
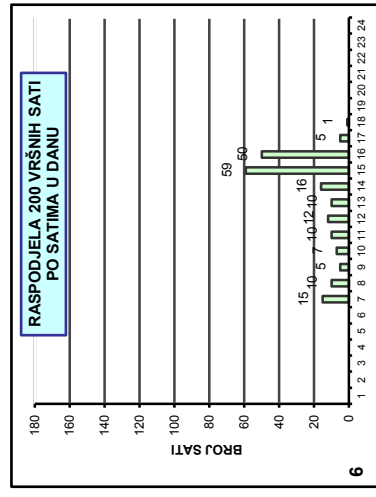
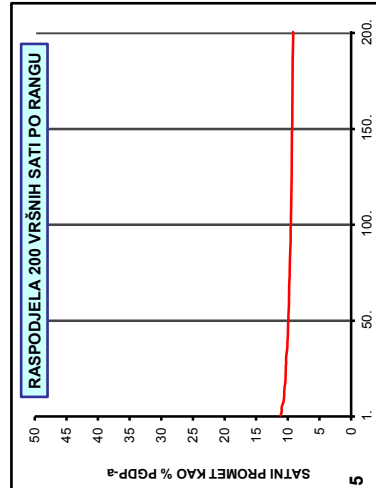
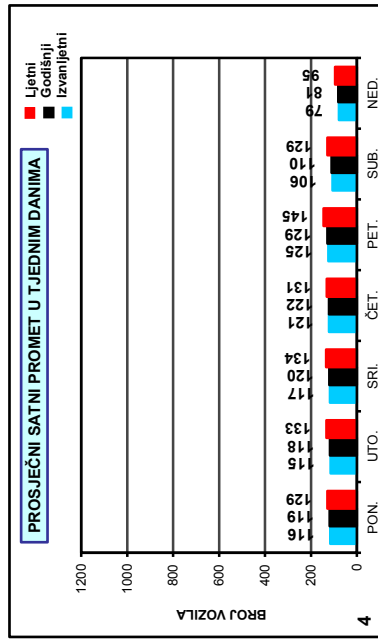
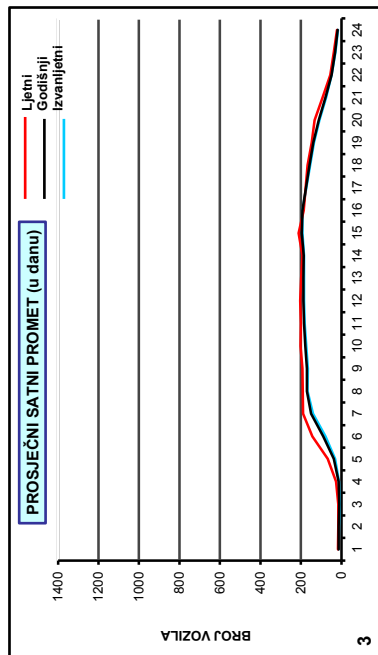
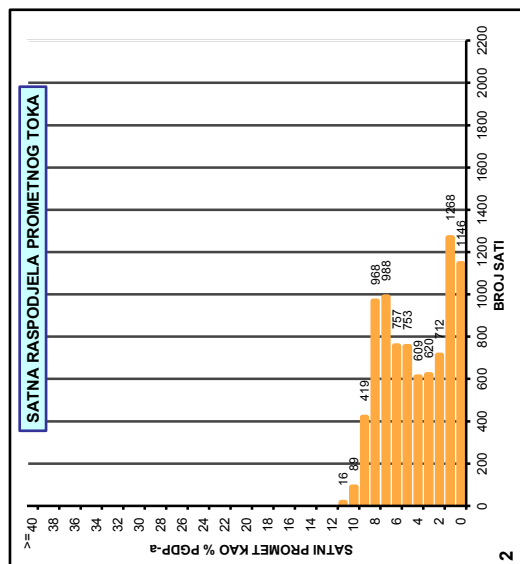
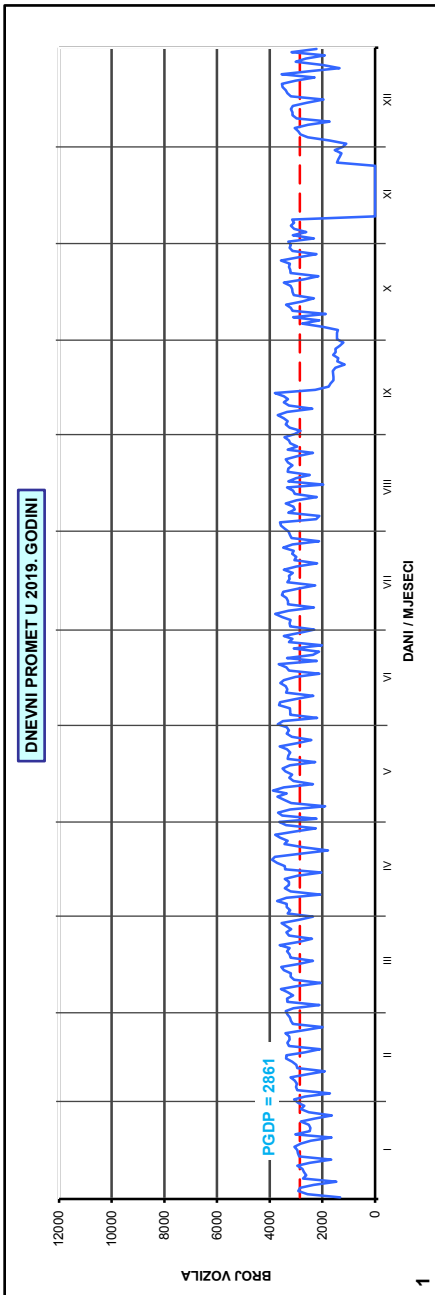
AB 3201, Novo Selo Palanječko

Godina: 2019.

Broj ceste: D 36

Napomene:

- Ljetni promet: VII i VIII mjesec
- Izvanljetni promet: od I do VI i od IX do XII mjeseca
- Grafikonu sadrže samo stvarno prikupljene podatke



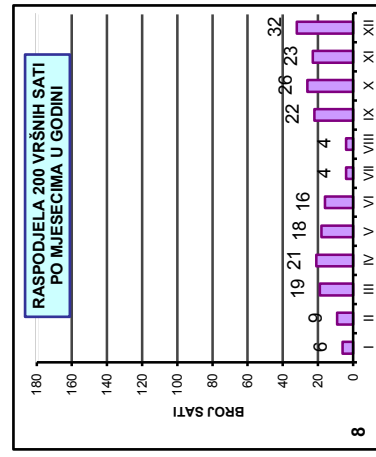
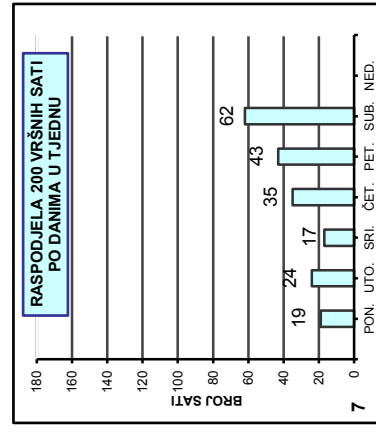
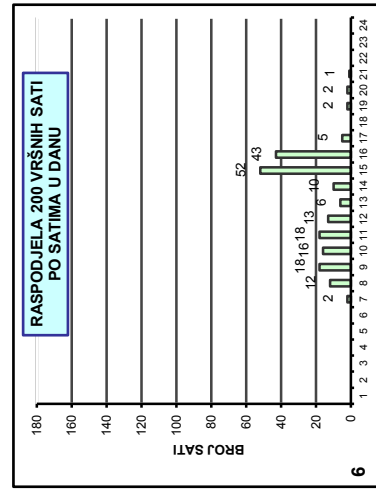
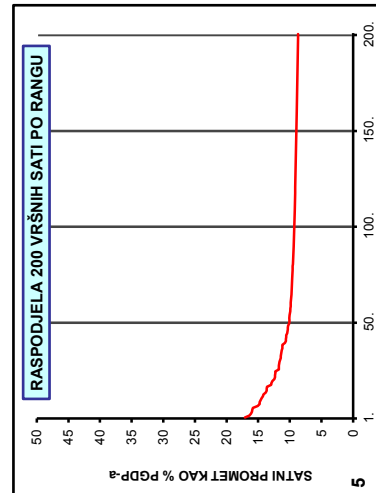
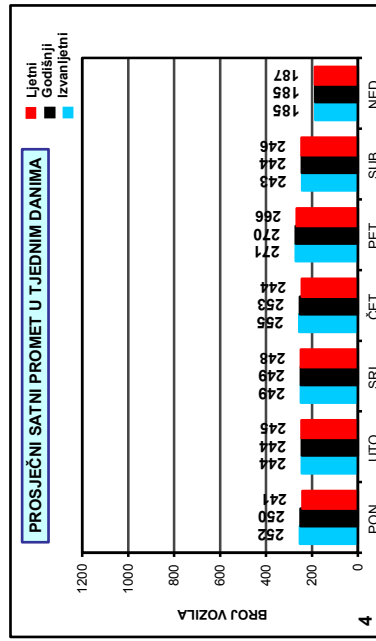
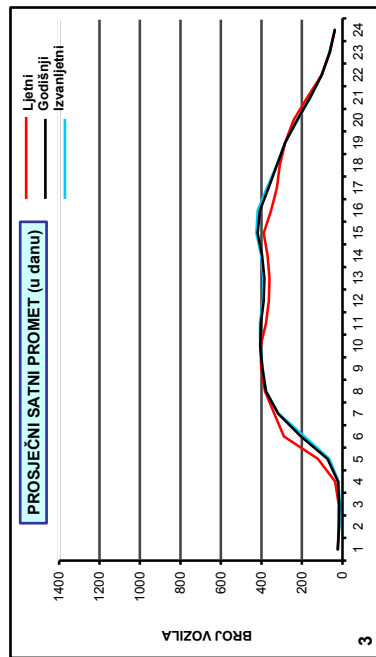
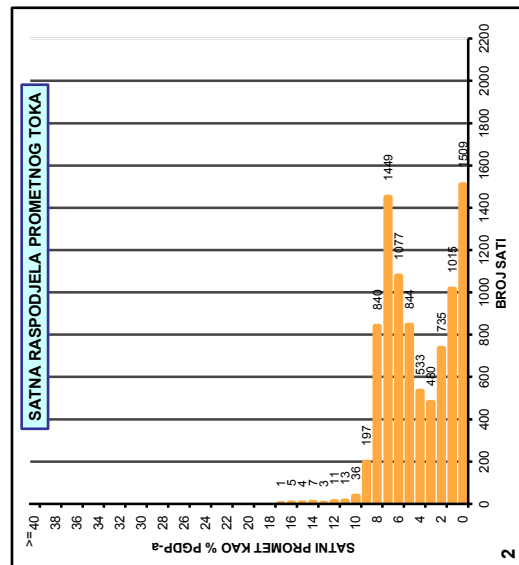
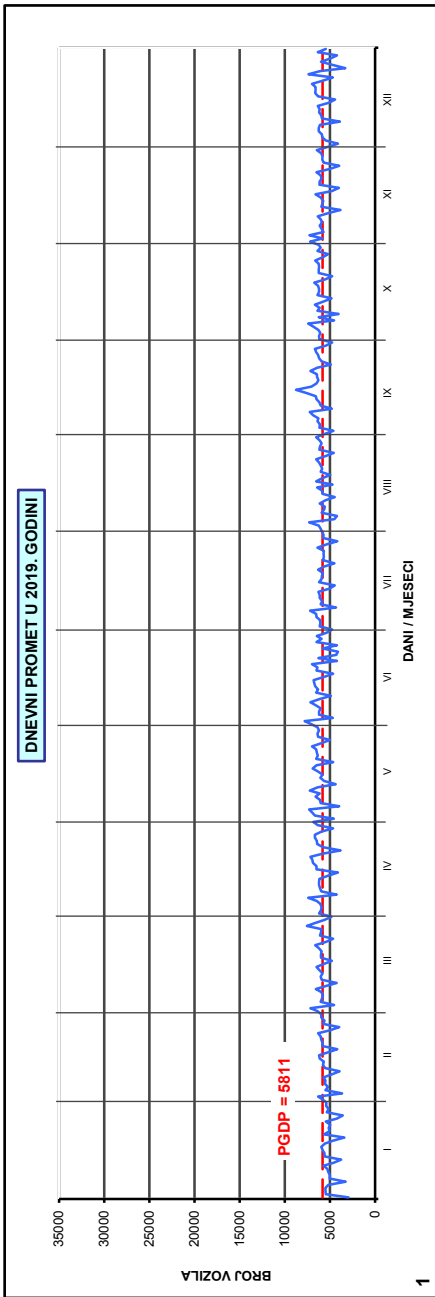
AB 2127, Popovača - zapad

Godina: 2019.

Broj ceste: D 36

Napomene:

- Ljetni promet: VII i VIII mjesec
- Izvanljetni promet: od I do VI i od IX do XII mjeseca
- Grafikoni sadrže samo stvarno prikupljene podatke



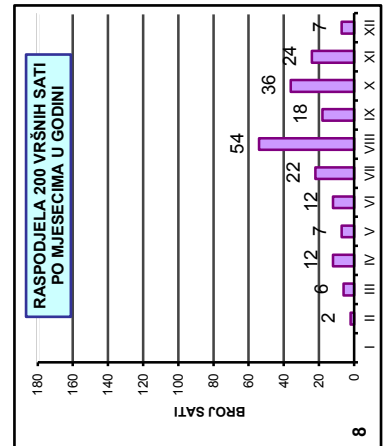
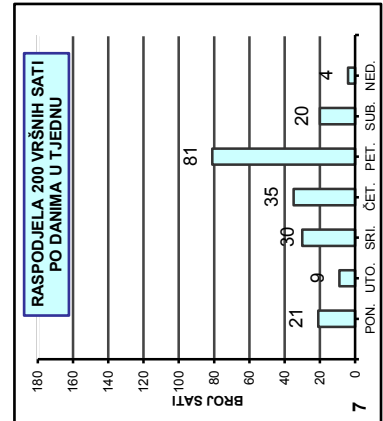
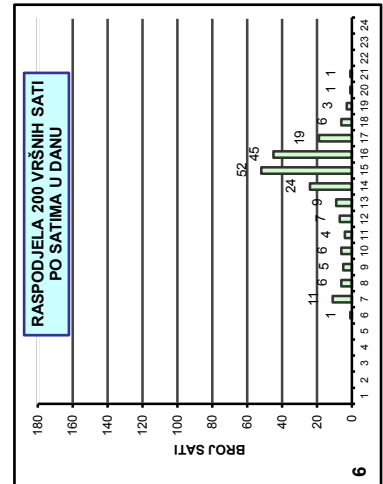
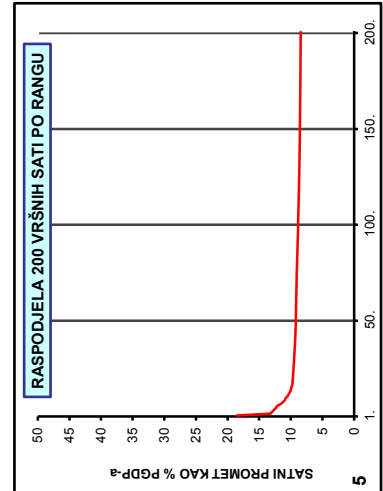
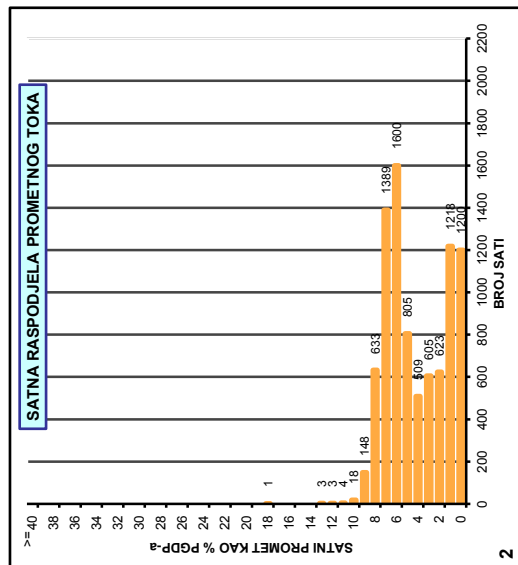
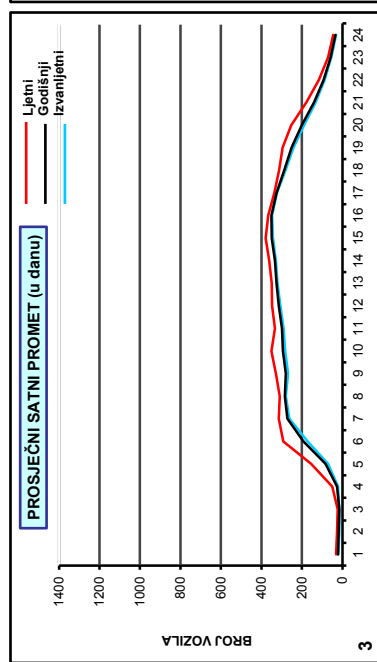
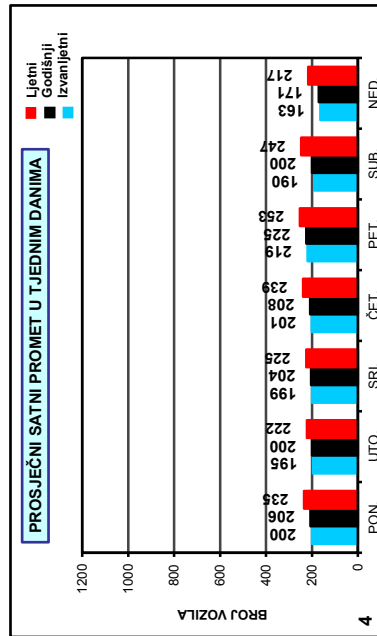
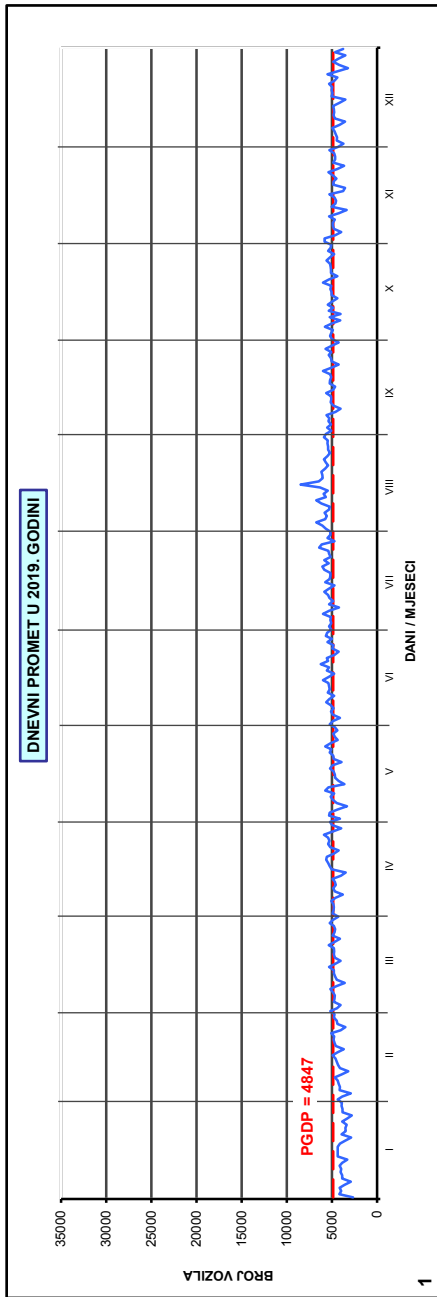
AB 3202, Novo Selište

Godina: 2019.

Broj ceste: D 37

Napomene:

- Ljetni promet: VII i VIII mjesec
- Izvanljetni promet: od I do VI i od IX do XII mjeseca
- Grafikoni sadrže samo stvarno prikupljene podatke



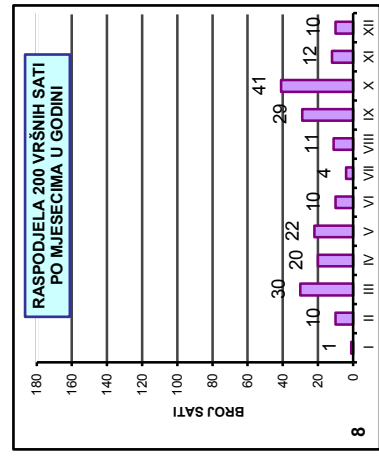
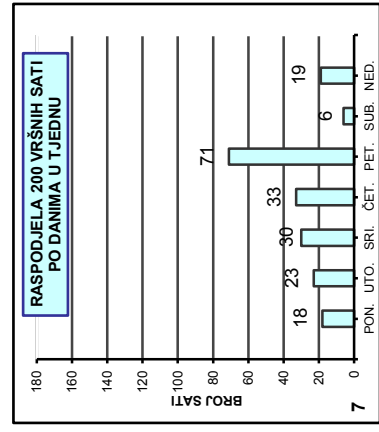
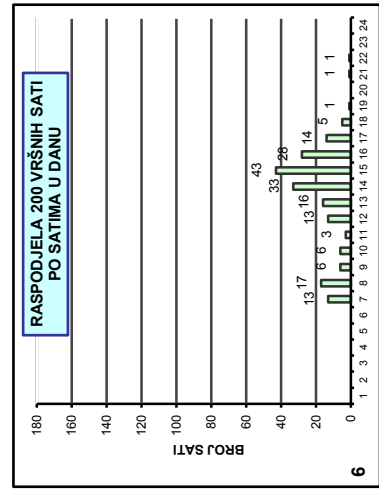
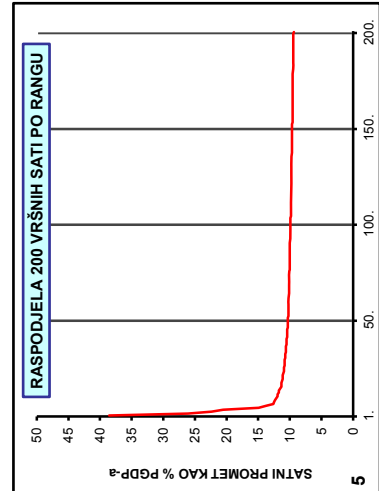
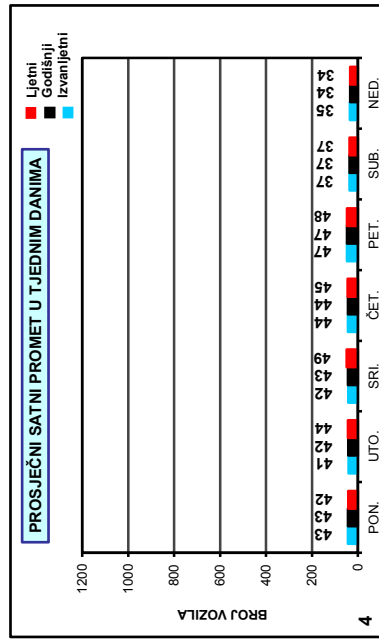
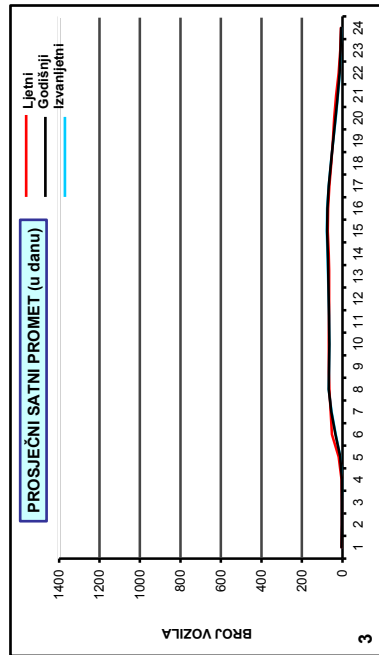
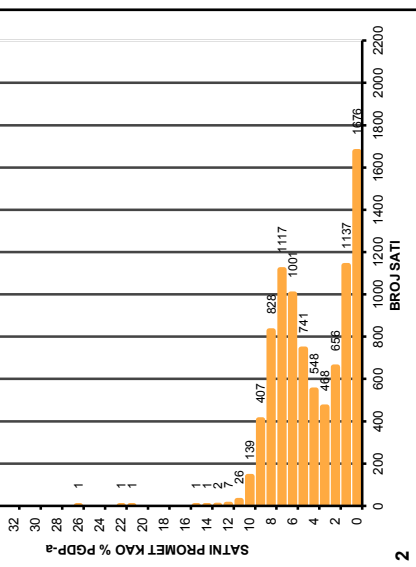
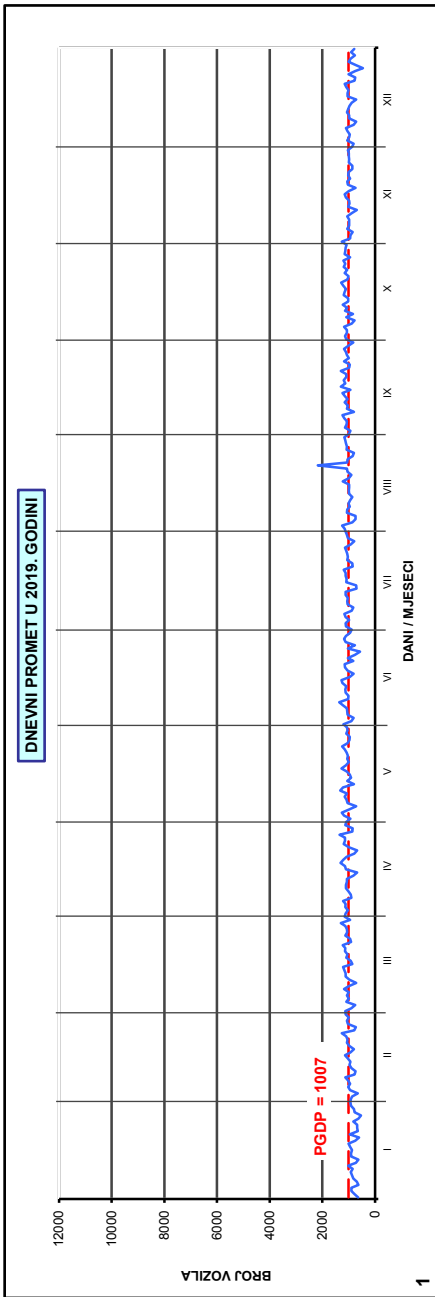
AB 3504, Pasikovci

Godina: 2019.

Broj ceste: D 38

Napomene:

- Ljetni promet: VII i VIII mjesec
- Izvanljetni promet: od I do VI i od IX do XII mjeseca
- Grafikonu sadrže samo stvarno prikupljene podatke



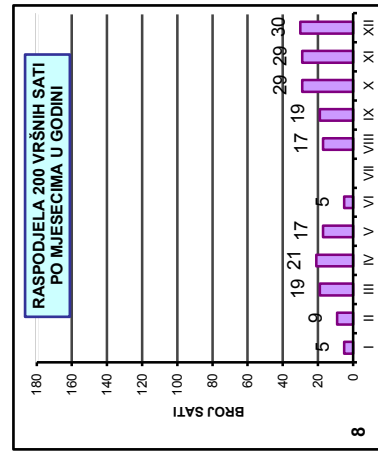
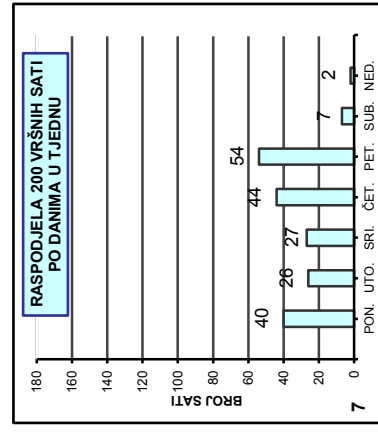
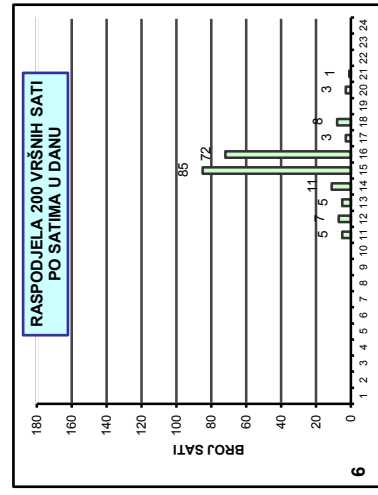
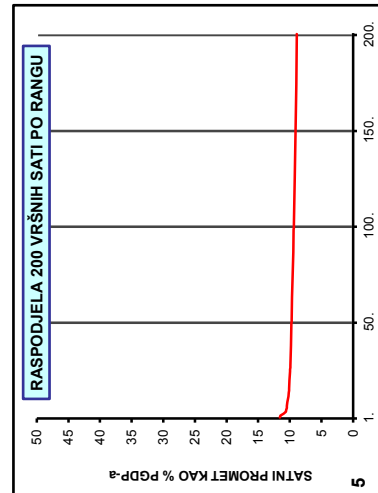
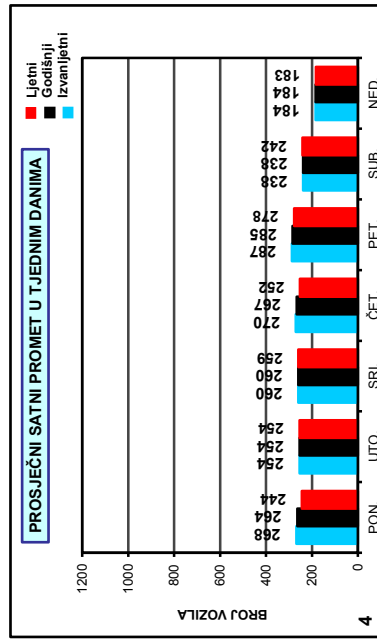
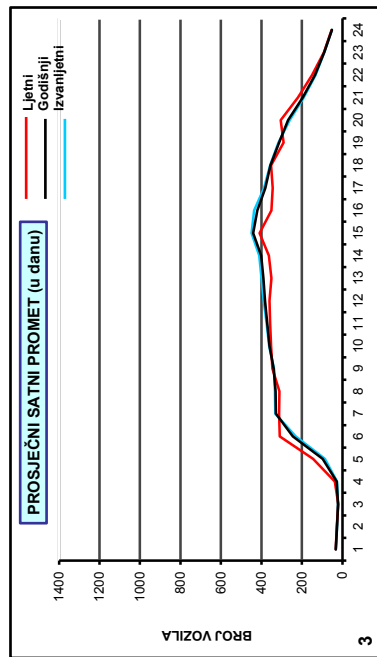
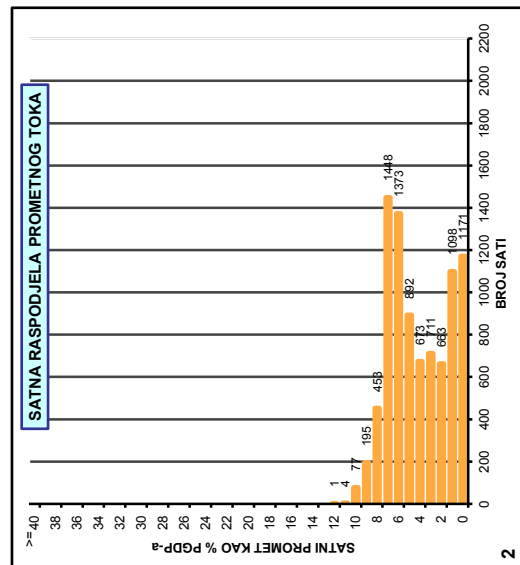
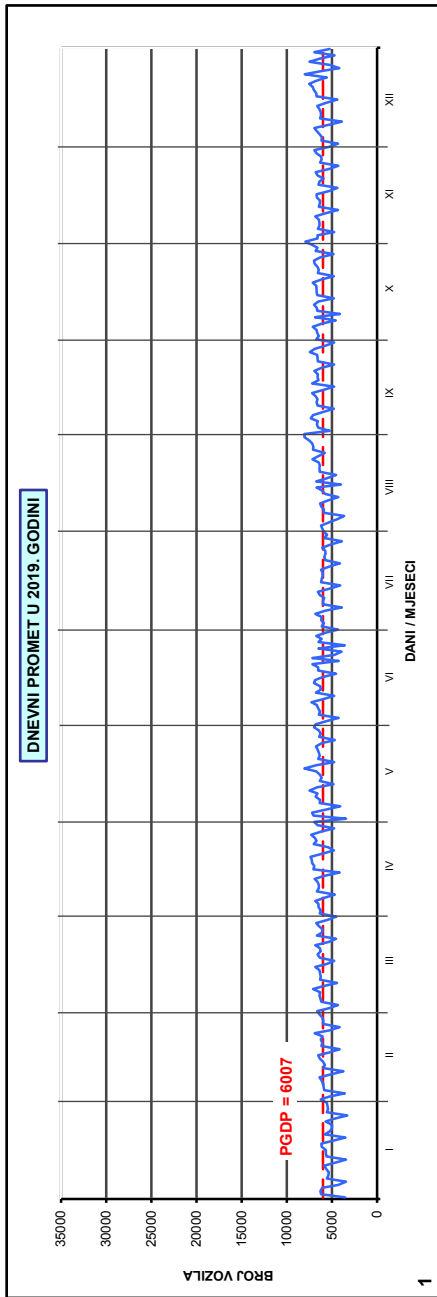
AB 3505, Kuzmica

Godina: 2019.

Broj ceste: D 38

Napomene:

- Ljetni promet: VII i VIII mjesec
- Izvanljetni promet: od I do VI i od IX do XII mjeseca
- Grafikon sadrže samo stvarno prikupljene podatke



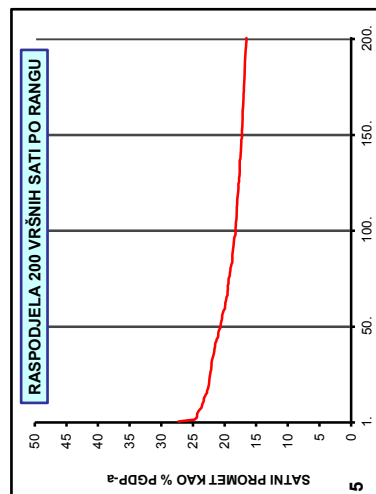
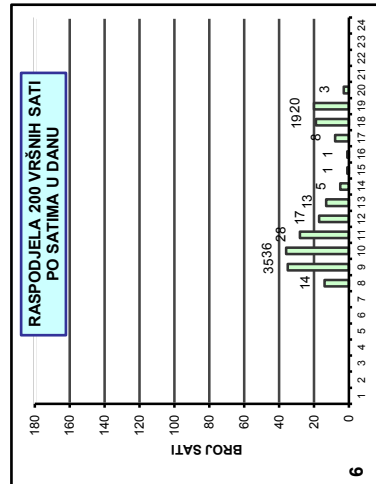
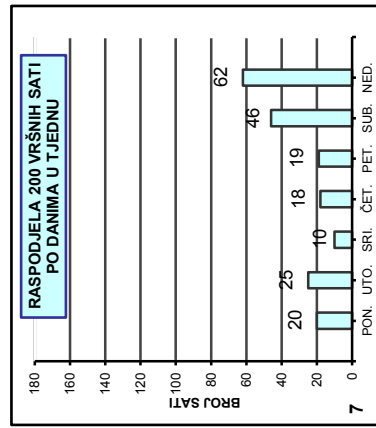
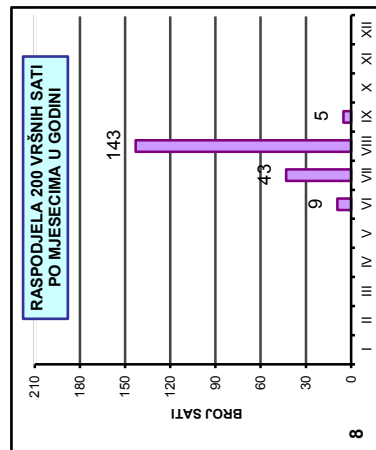
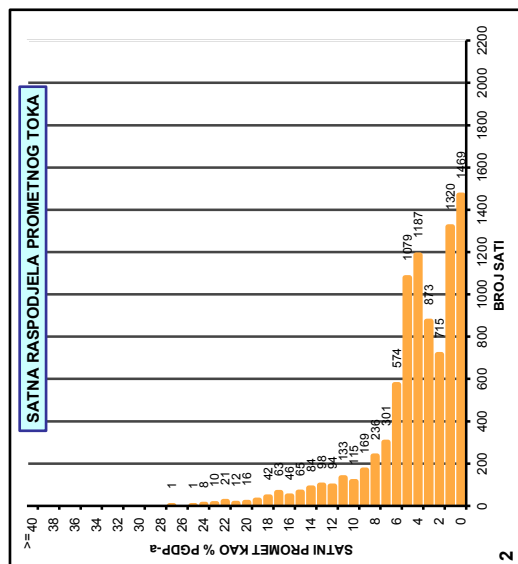
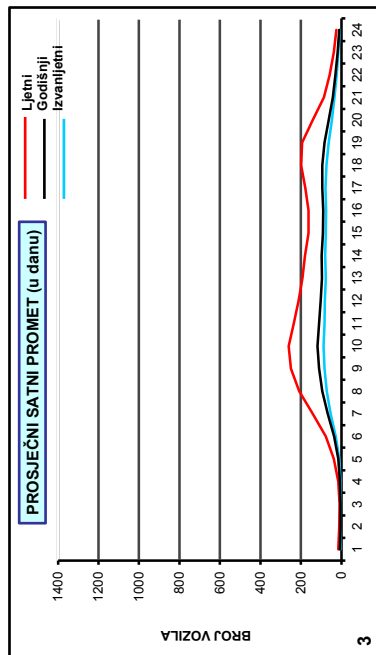
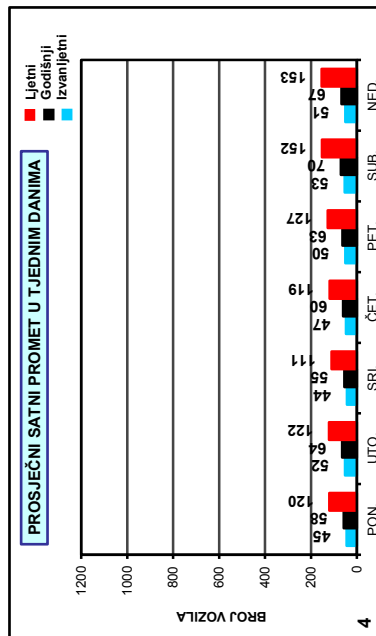
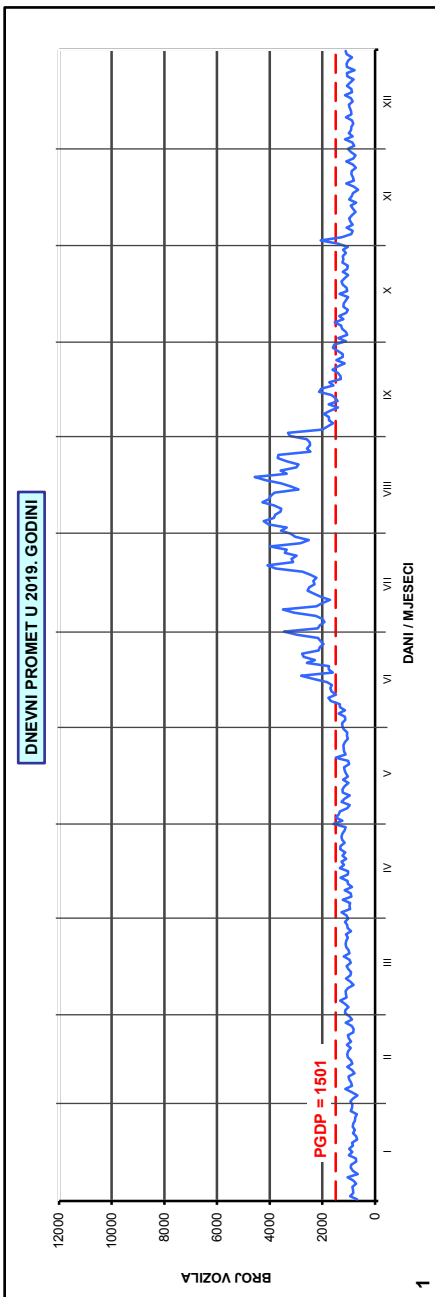
AB 5908, Cista Provo - jug

Godina: 2019.

Broj ceste: D 39

Napomene:

- Ljetni promet: VII i VIII mjesec
- Izvanljetni promet: od I do VI i od IX do XII mjeseca
- Grafikonu sadrže samo stvarno prikupljene podatke



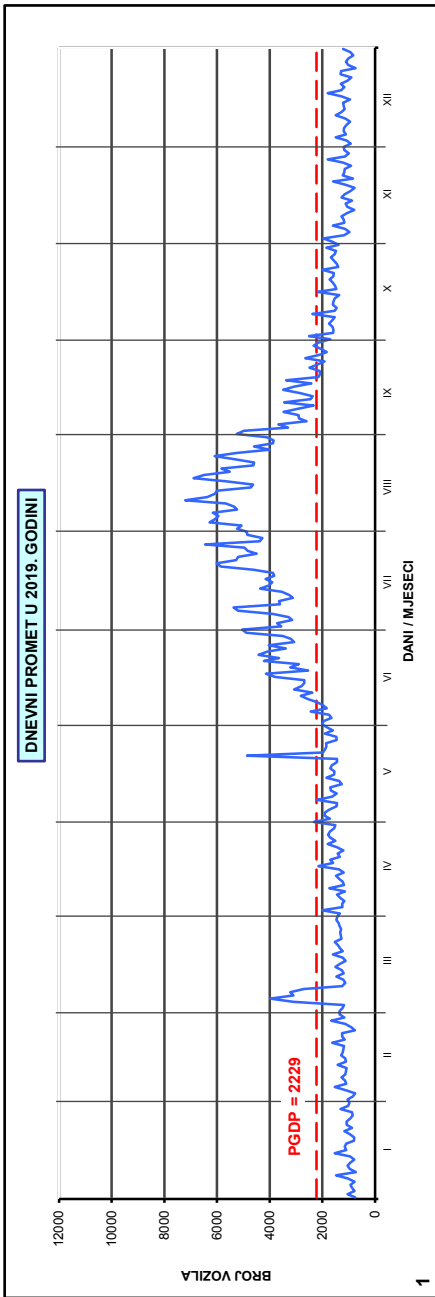
AB 5903, Gornja Breła

Godina: 2019.

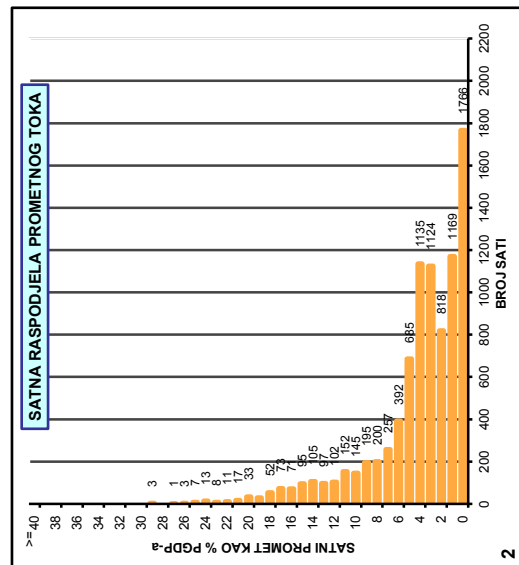
Broj ceste: D 39

Napomene:

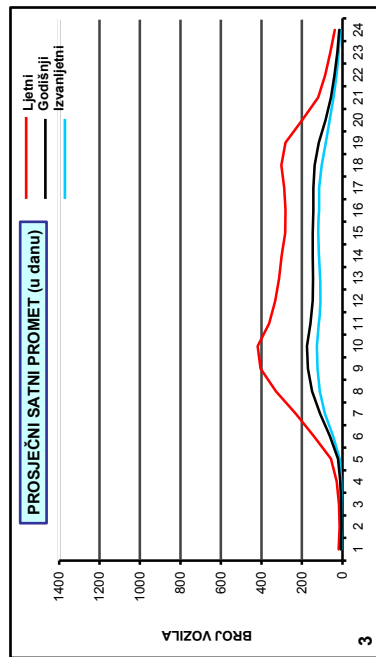
- Ljetni promet: VII i VIII mjesec
- Izvanljetni promet: od I do VI i od IX do XII mjeseca
- Grafikonu sadrže samo stvarno prikupljene podatke



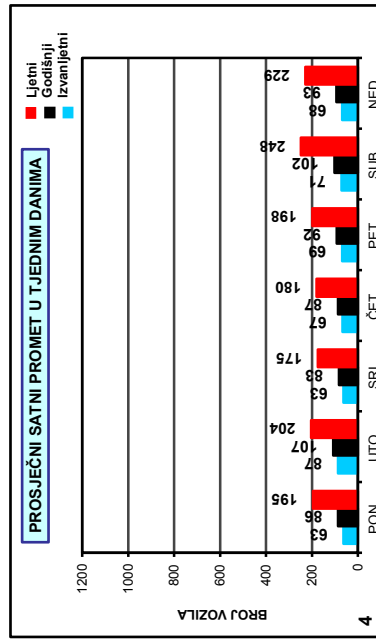
1



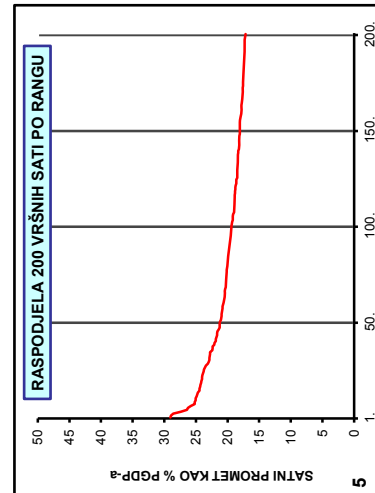
2



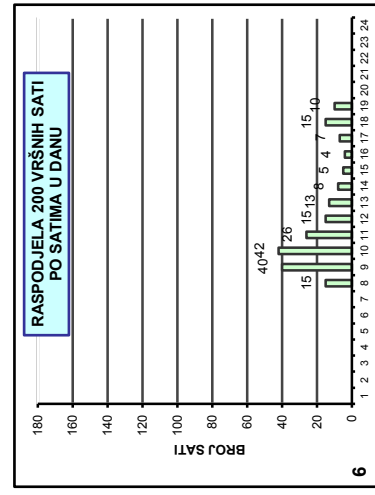
3



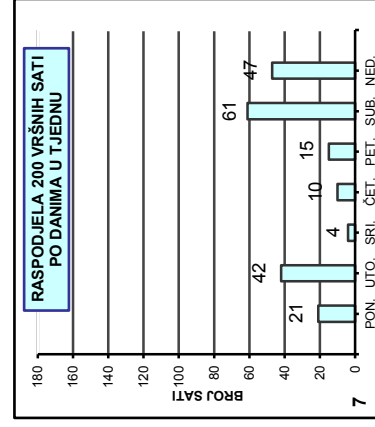
4



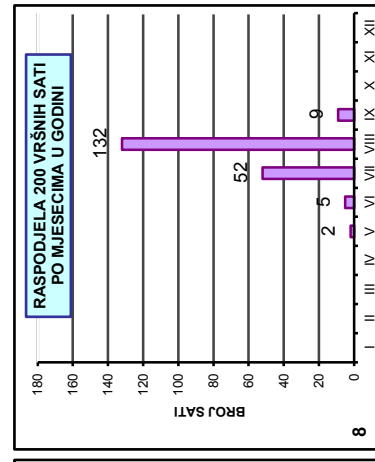
5



6



7



8

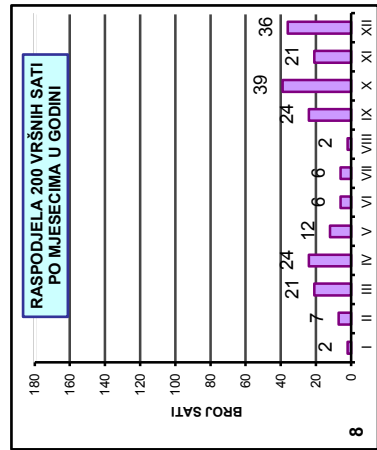
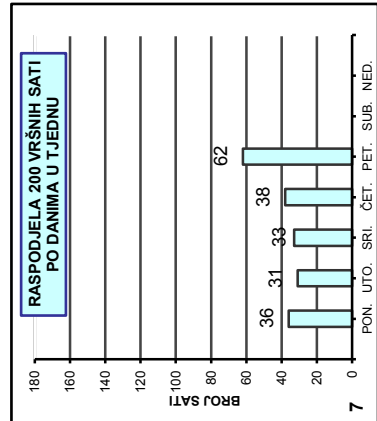
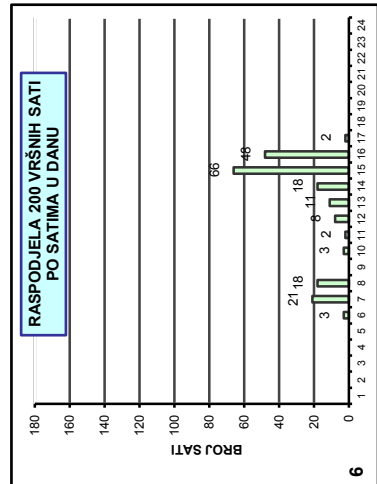
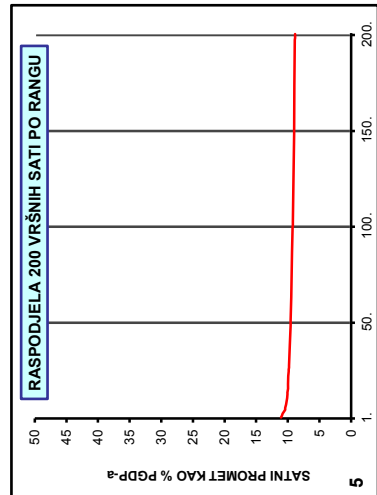
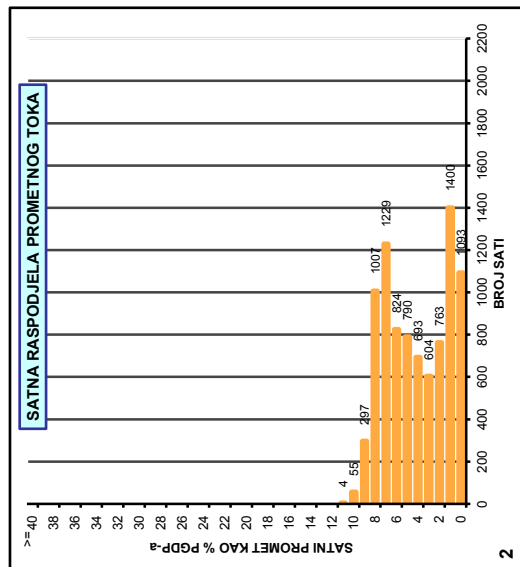
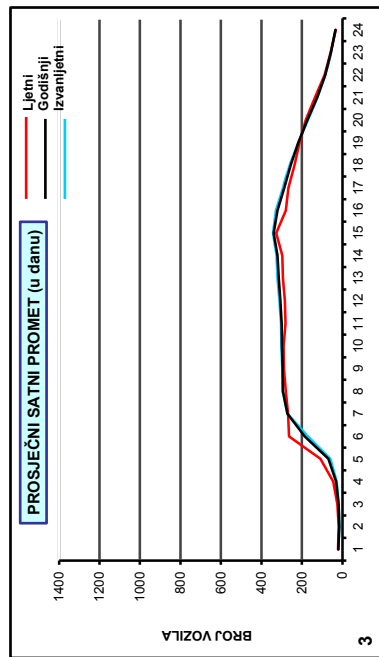
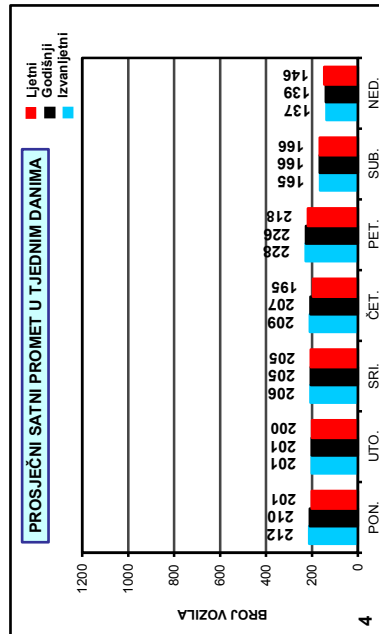
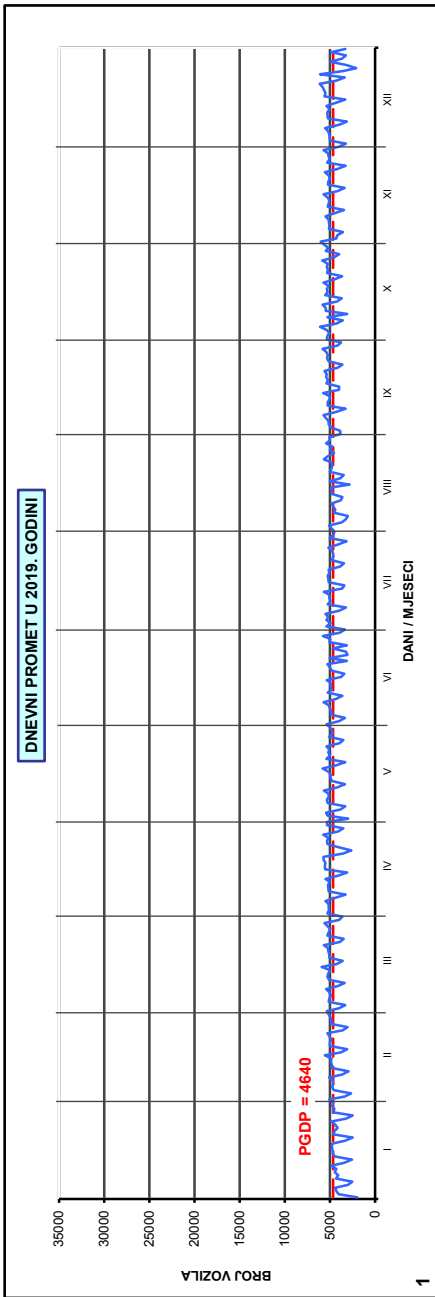
AB 1311, Sokolovac

Godina: 2019.

Broj ceste: D 41

Napomene:

- Ljetni promet: VII i VIII mjesec
- Izvanljetni promet: od I do VI i od IX do XII mjeseca
- Grafikoni sadrže samo stvarno prikupljene podatke



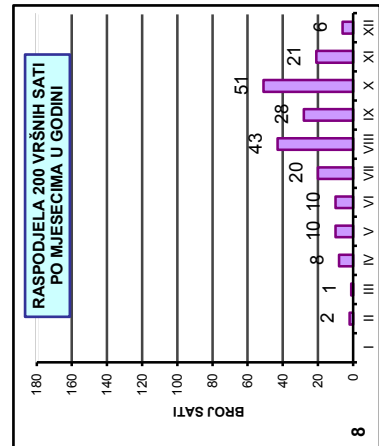
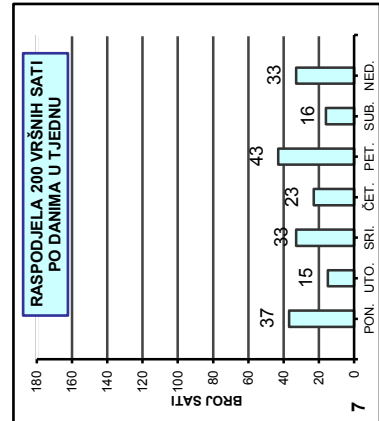
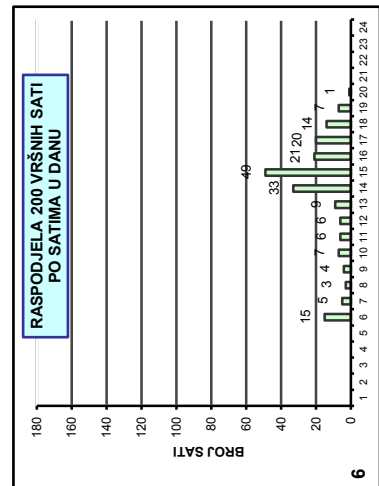
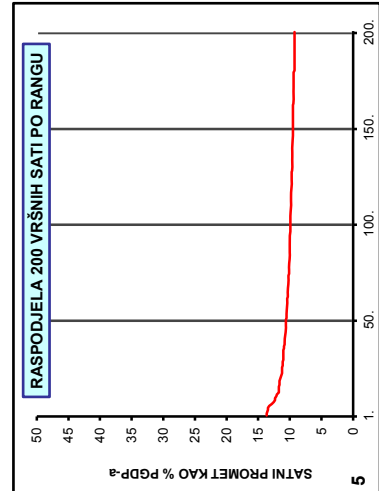
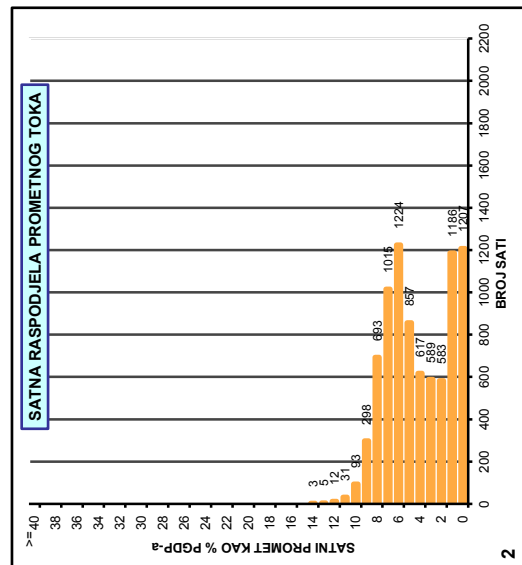
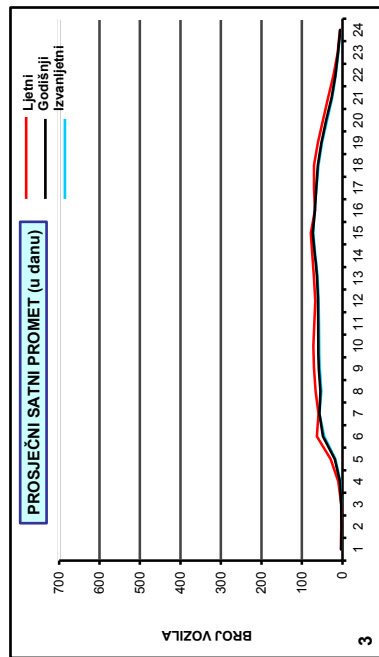
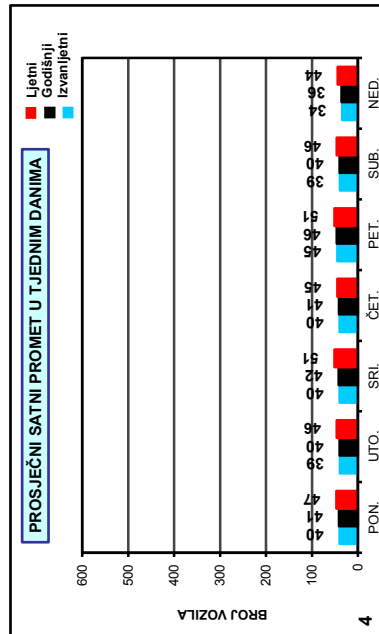
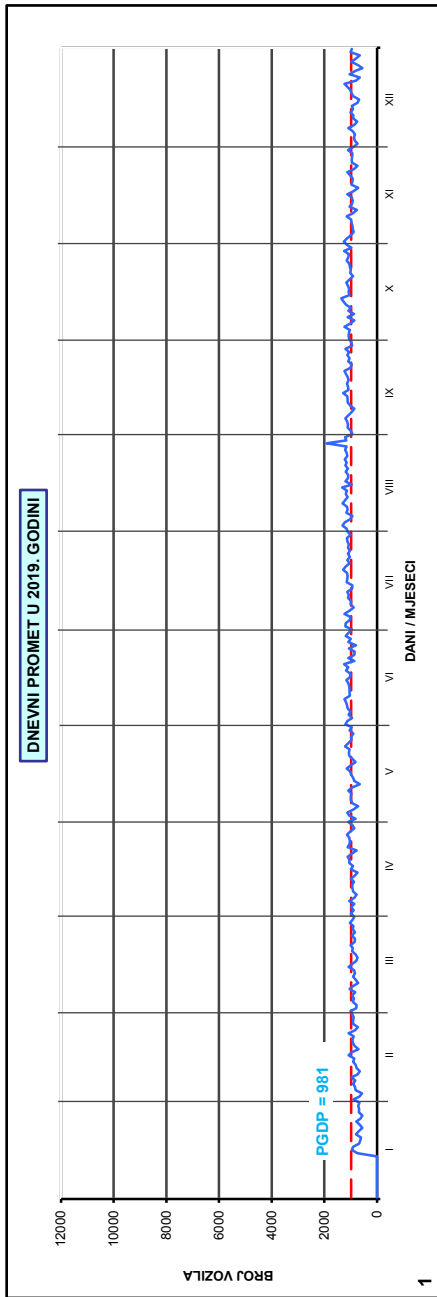
AB 3041, Gomirje

Godina: 2019.

Broj ceste: D 42

Napomene:

- Ljetni promet: VII i VIII mjesec
- Izvanljetni promet: od I do VI i od IX do XII mjeseca
- Grafikonu sadrže samo stvarno prikupljene podatke



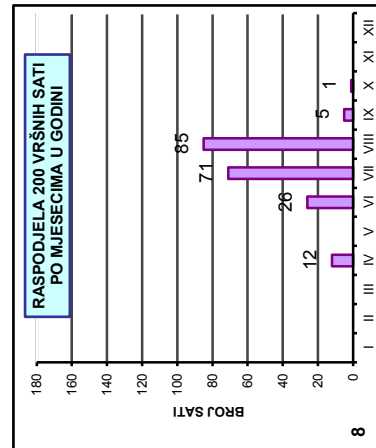
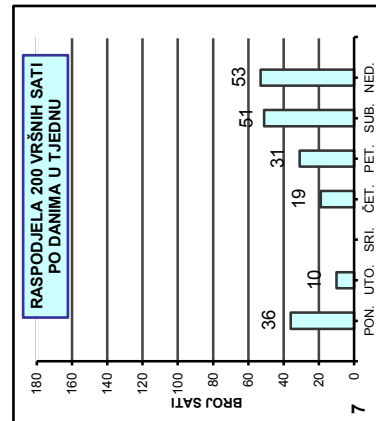
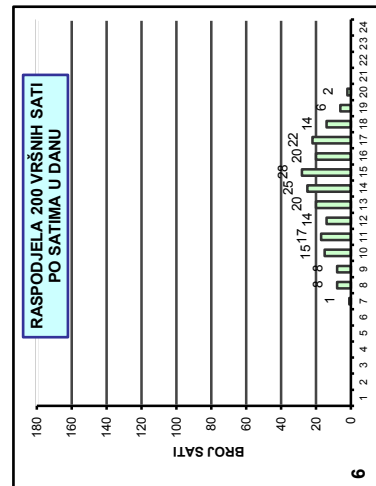
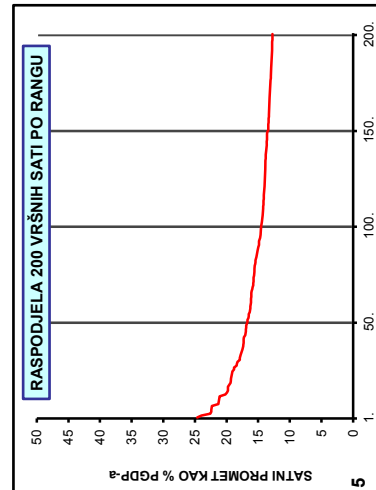
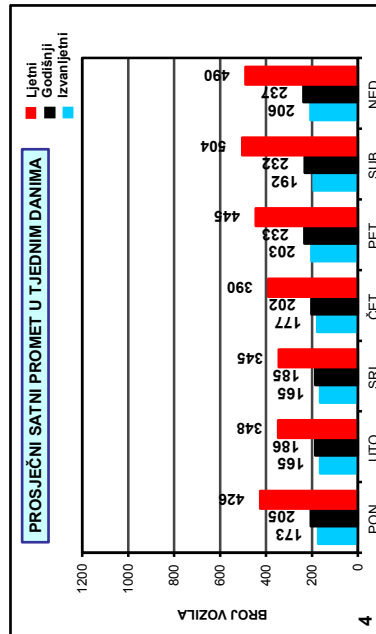
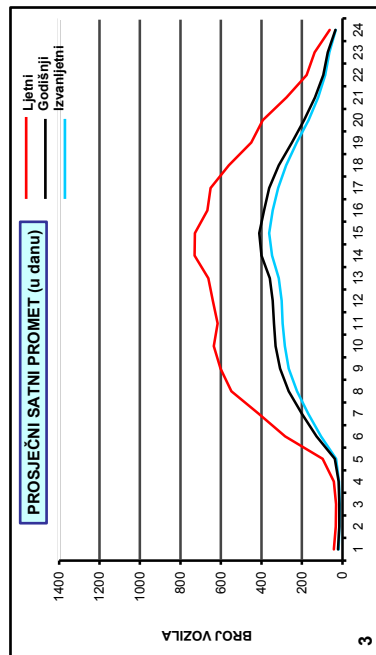
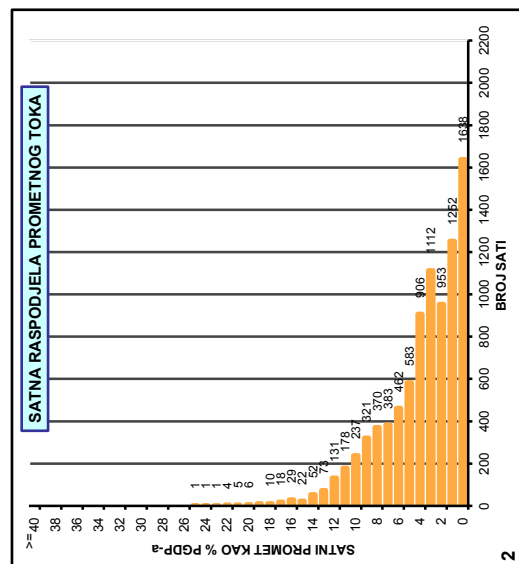
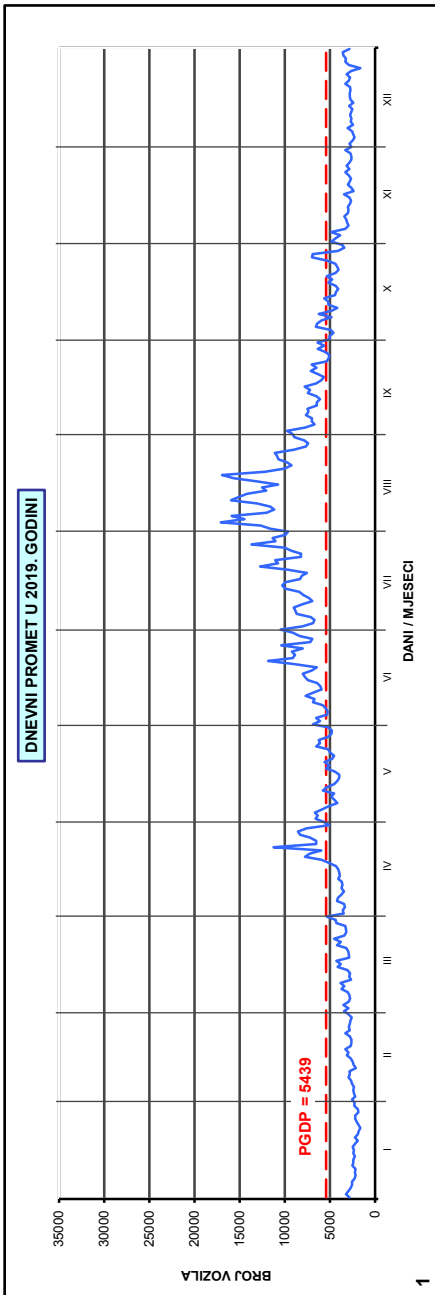
AB 4314, Čatrnja

Godina: 2019.

Broj ceste: D 42

Napomene:

- Ljetni promet: VII i VIII mjesec
- Izvanljetni promet: od I do VI i od IX do XII mjeseca
- Grafikonu sadrže samo stvarno prikupljene podatke



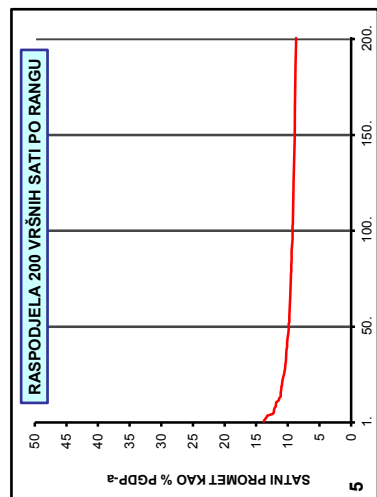
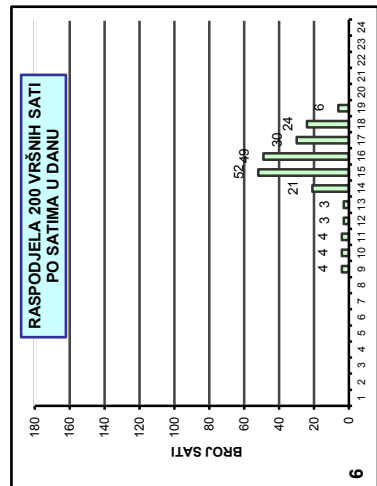
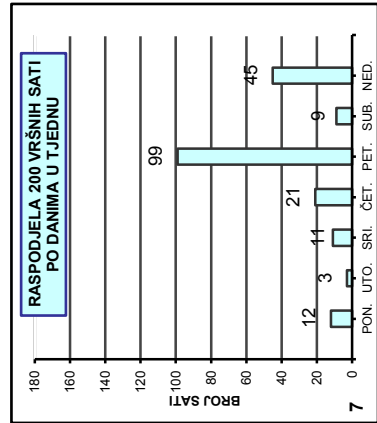
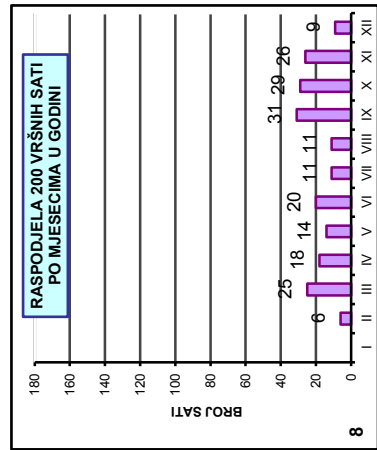
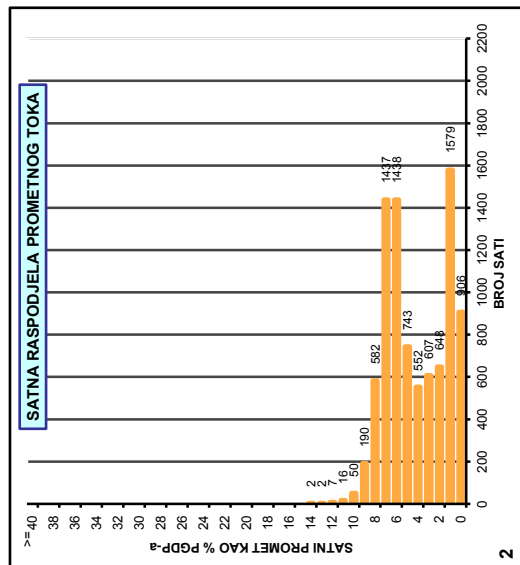
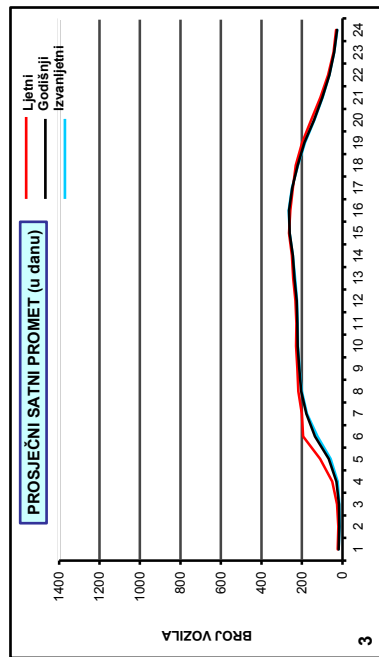
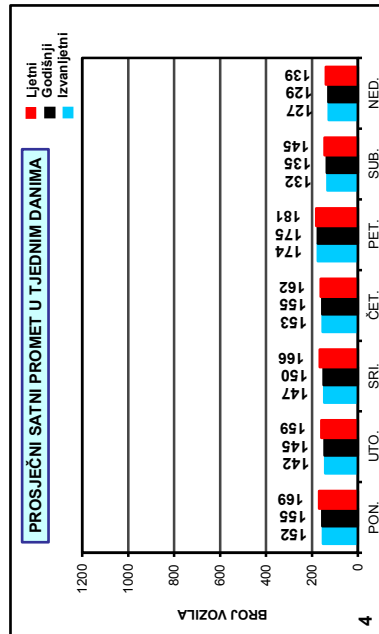
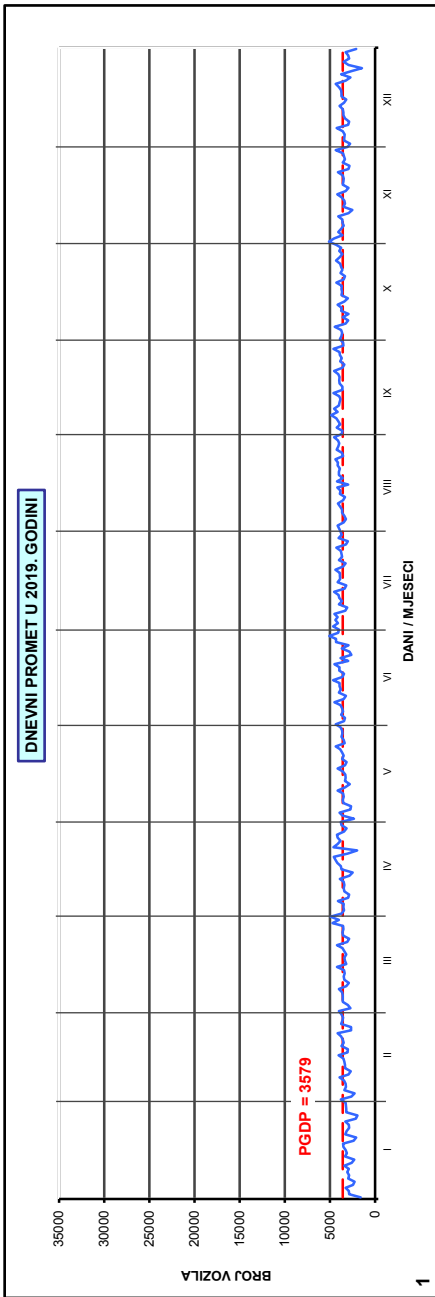
AB 1314, Hampovica

Godina: 2019.

Broj ceste: D 43

Napomene:

- Ljetni promet: VII i VIII mjesec
- Izvanljetni promet: od I do VI i od IX do XII mjeseca
- Grafikoni sadrže samo stvarno prikupljene podatke



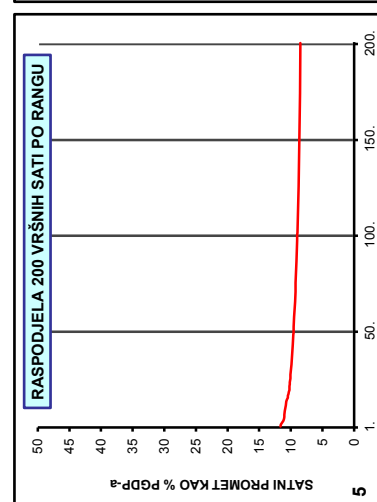
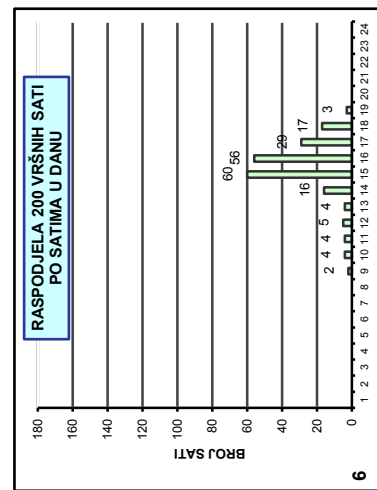
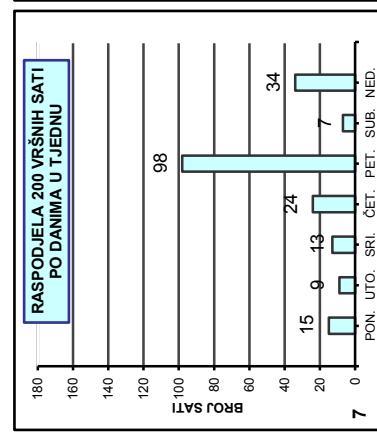
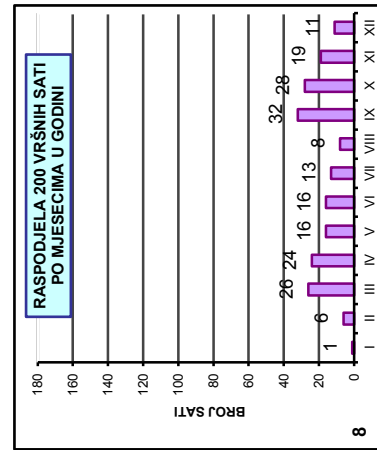
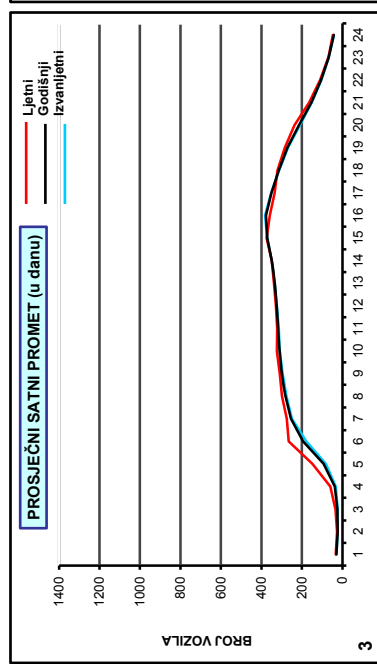
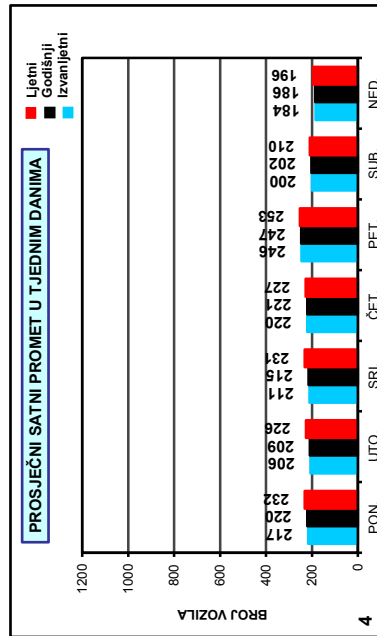
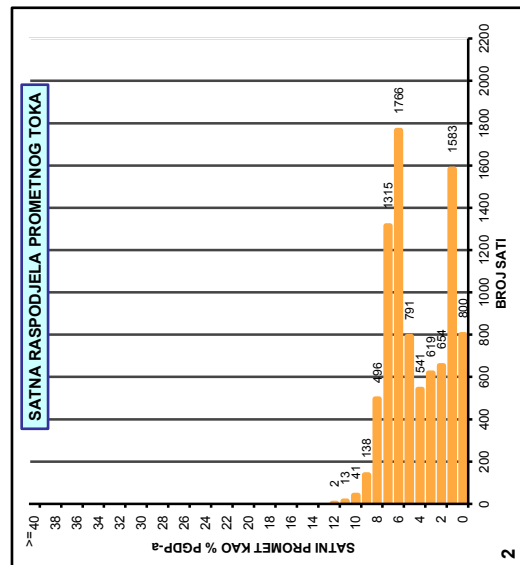
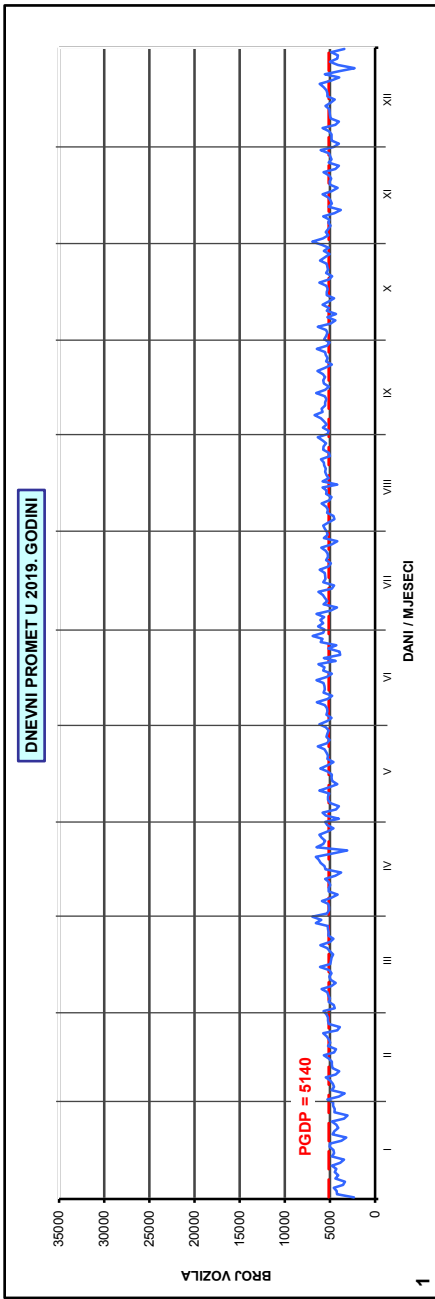
AB 2140, Kupinovac

Godina: 2019.

Broj ceste: D 43

Napomene:

- Ljetni promet: VII i VIII mjesec
- Izvanljetni promet: od I do VI i od IX do XII mjeseca
- Grafikoni sadrže samo stvarno prikupljene podatke



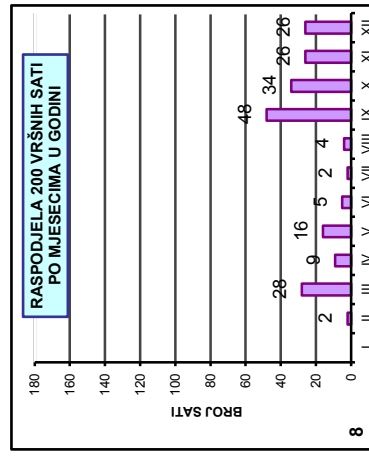
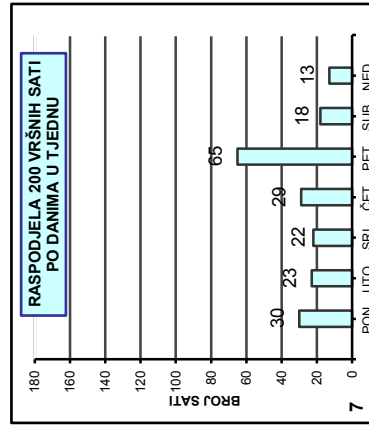
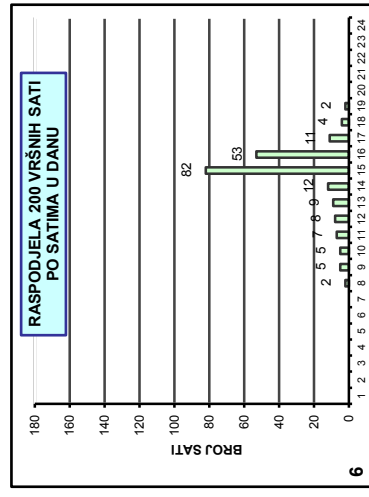
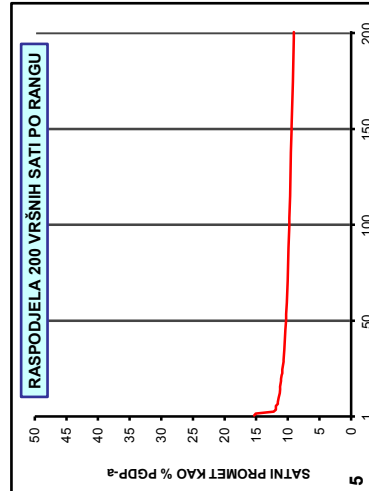
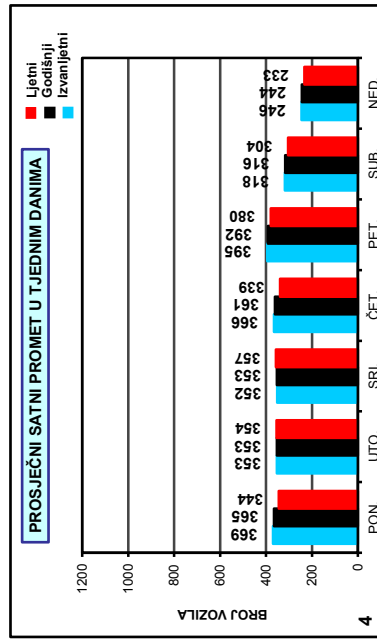
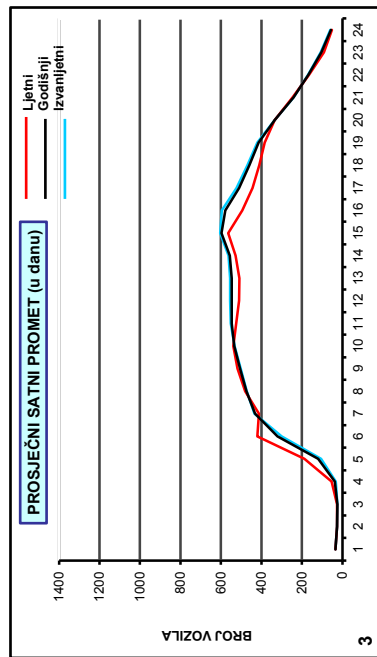
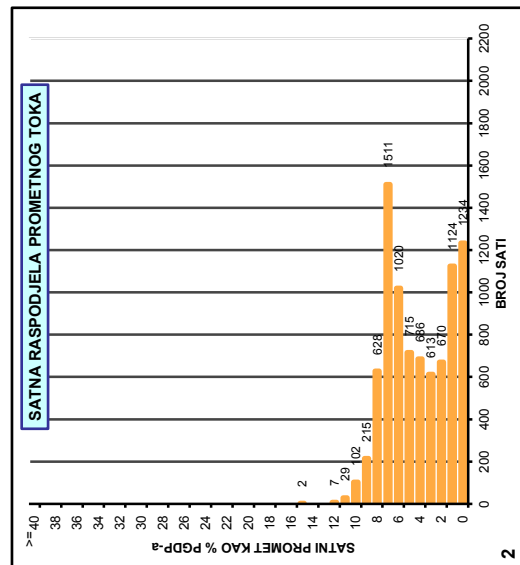
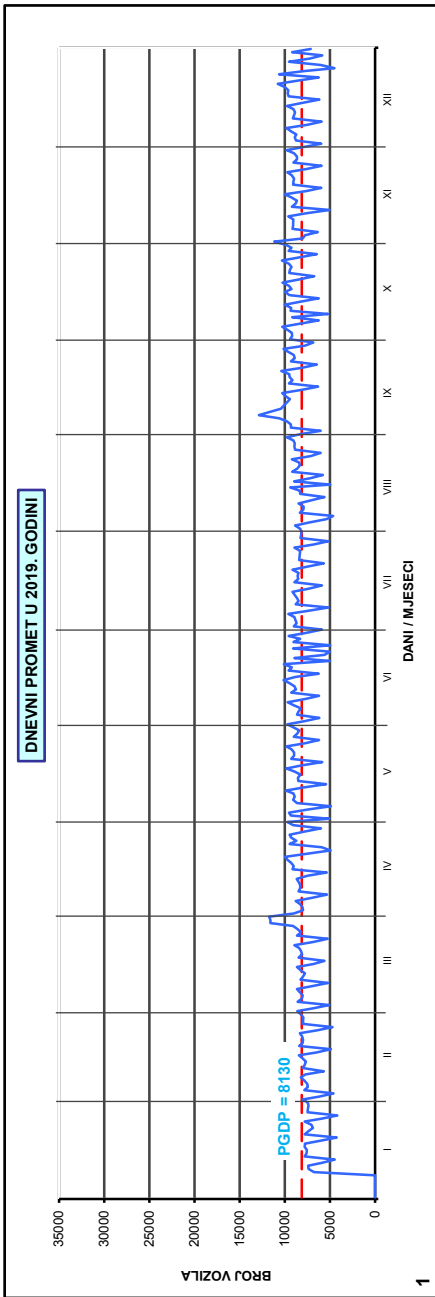
AB 2145, Bjelovar

Godina: 2019.

Broj ceste: D 43

Napomene:

- Ljetni promet: VII i VIII mjesec
- Izvanljetni promet: od I do VI i od IX do XII mjeseca
- Grafikonu sadrže samo stvarno prikupljene podatke



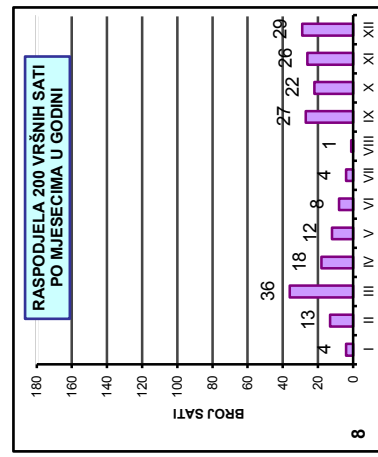
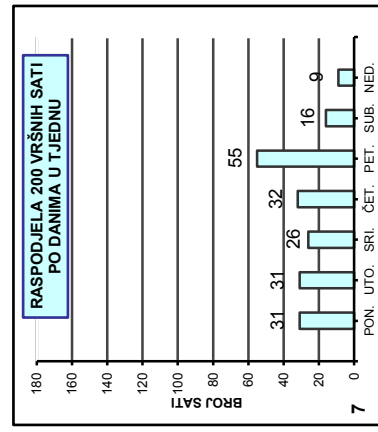
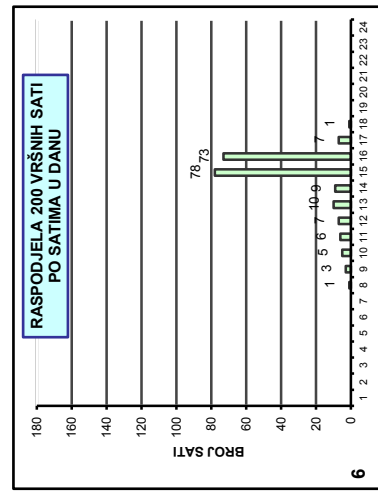
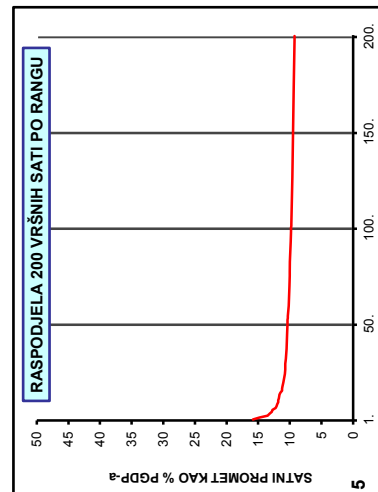
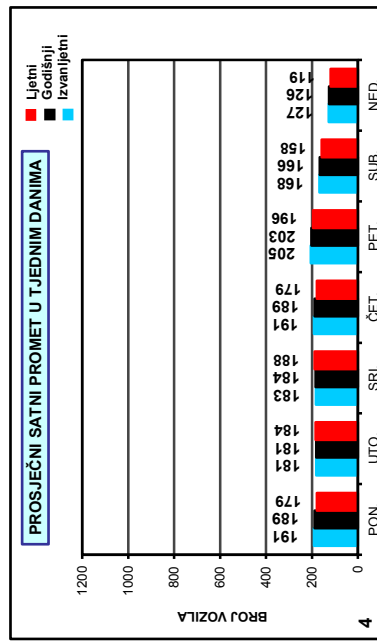
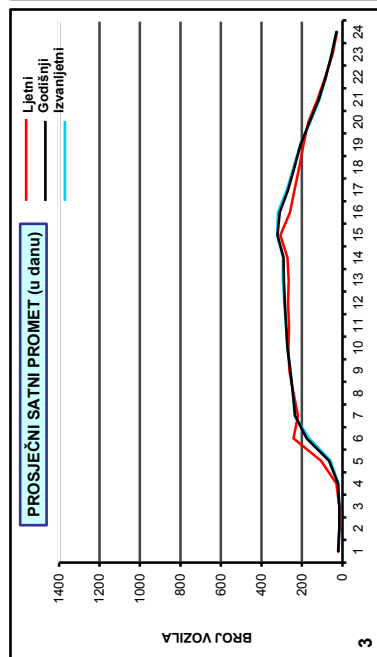
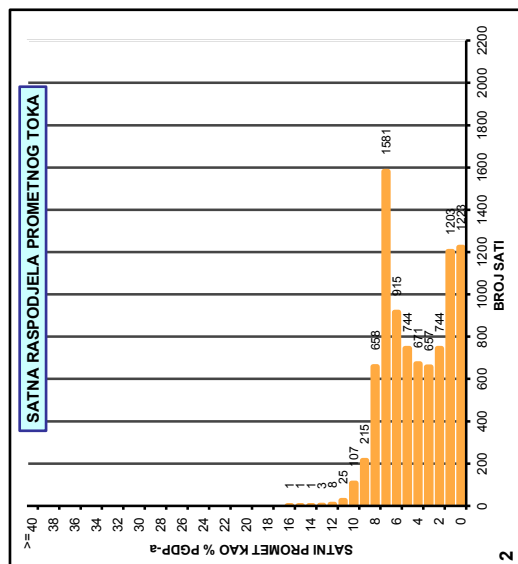
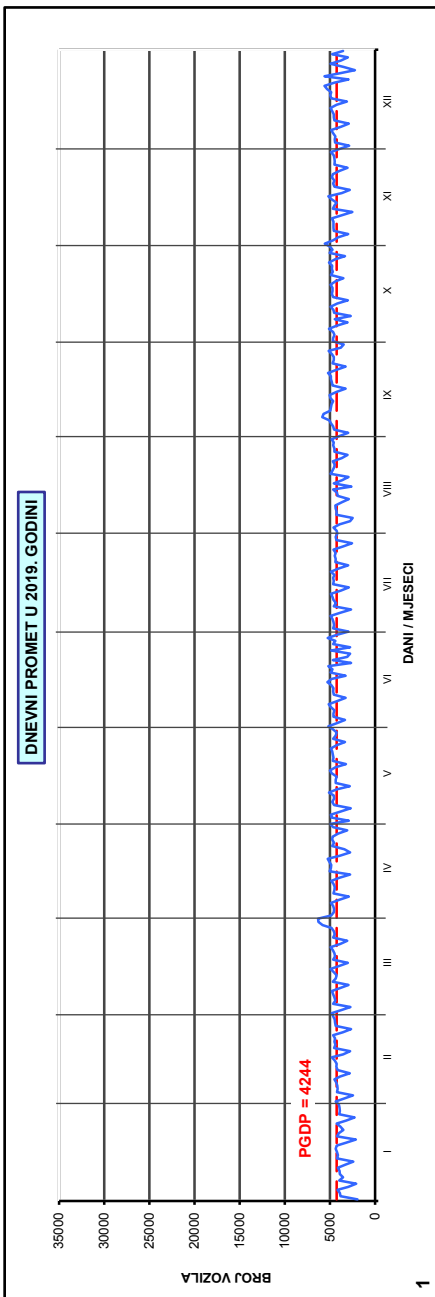
AB 2108, Narta - sjever

Godina: 2019.

Broj ceste: D 43

Napomene:

- Ljetni promet: VII i VIII mjesec
- Izvanljetni promet: od I do VI i od IX do XII mjeseca
- Grafikonu sadrže samo stvarno prikupljene podatke



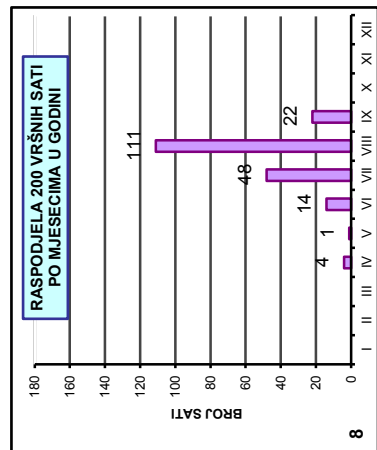
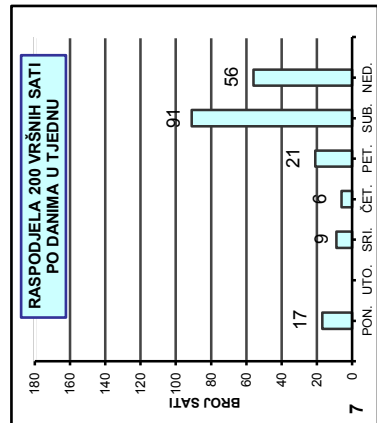
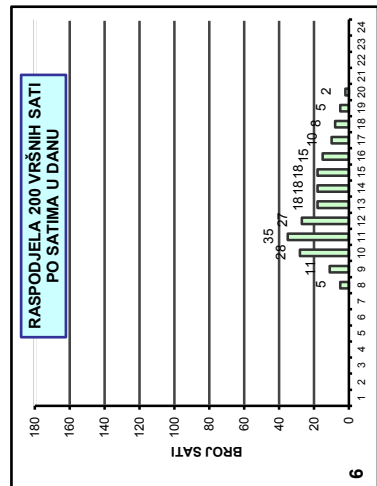
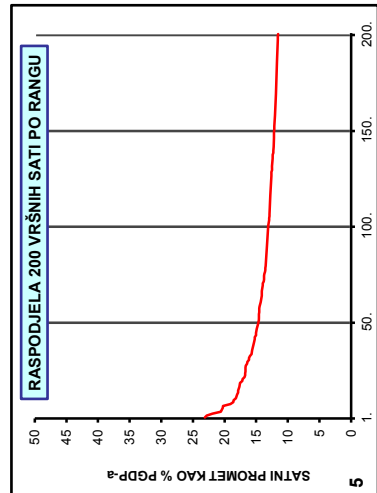
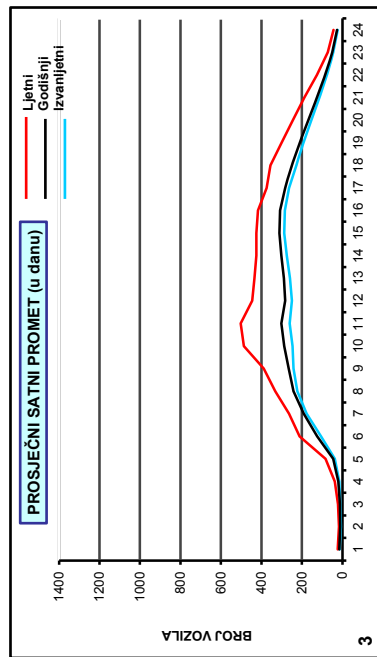
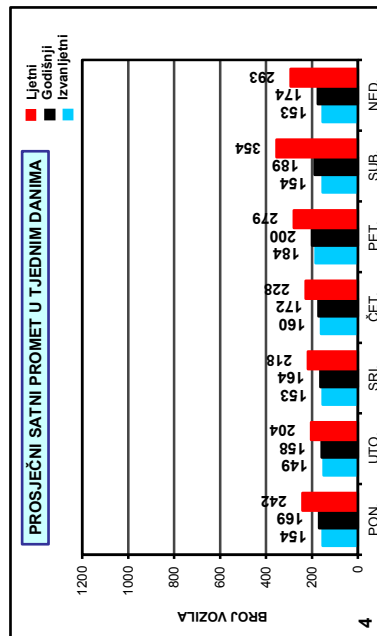
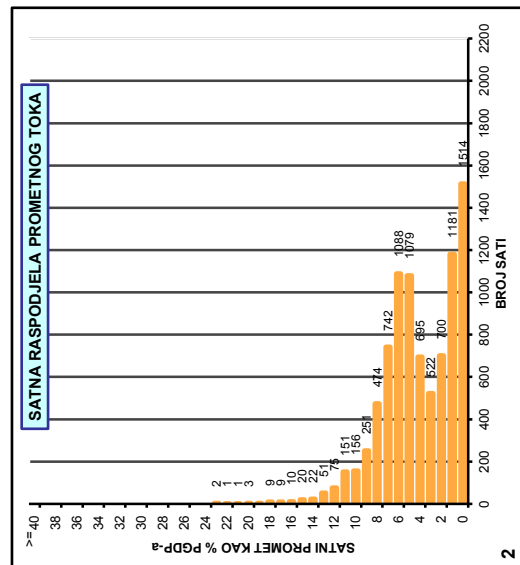
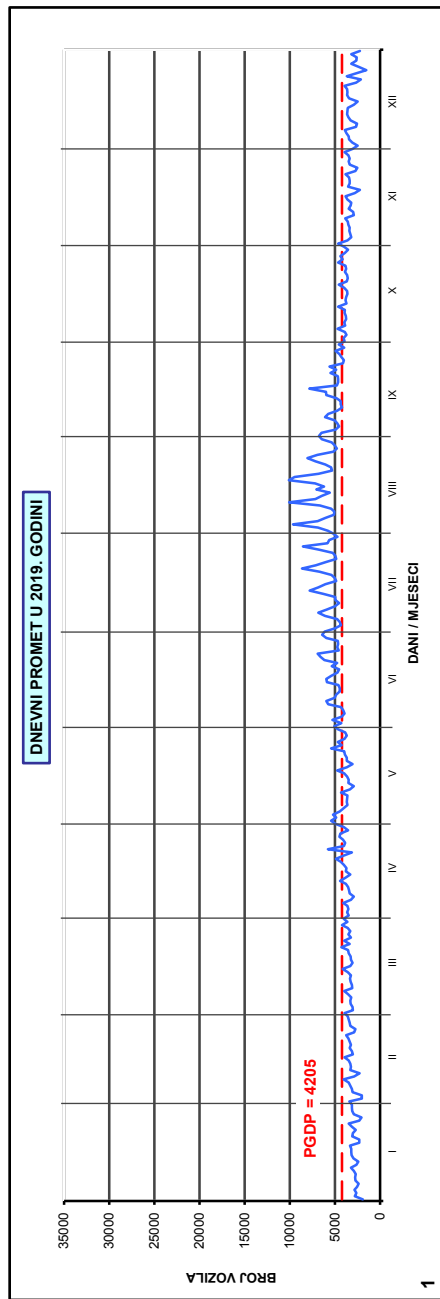
AB 2806, Lupoglav - sjever

Godina: 2019.

Broj ceste: D 44

Napomene:

- Ljetni promet: VII i VIII mjesec
- Izvanljetni promet: od I do VI i od IX do XII mjeseca
- Grafikoni sadrže samo stvarno prikupljene podatke



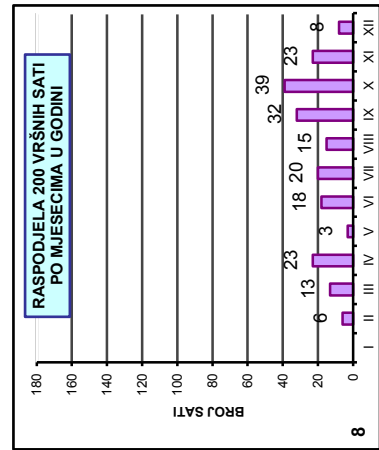
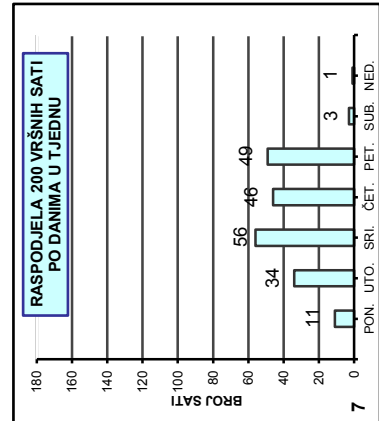
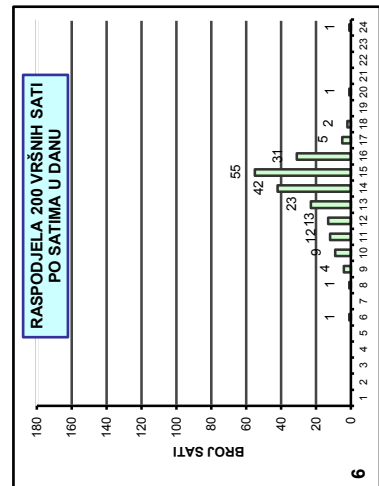
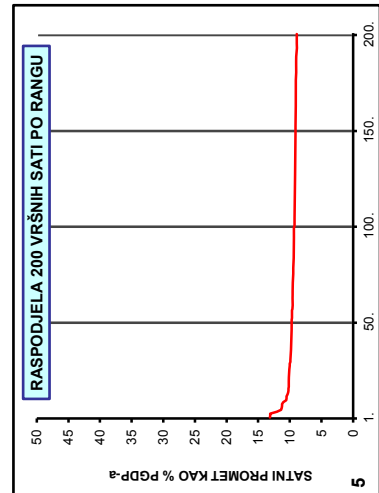
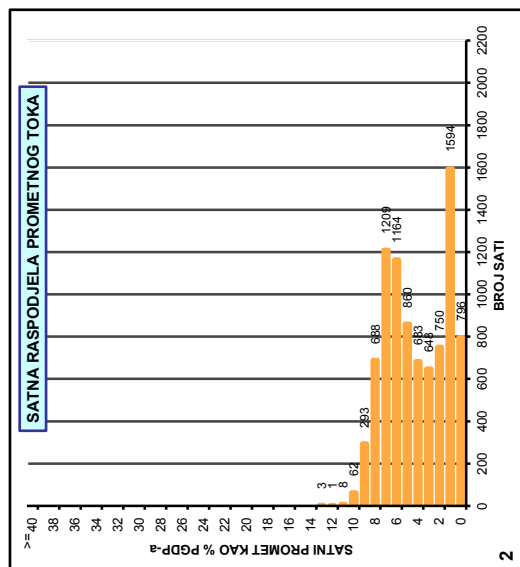
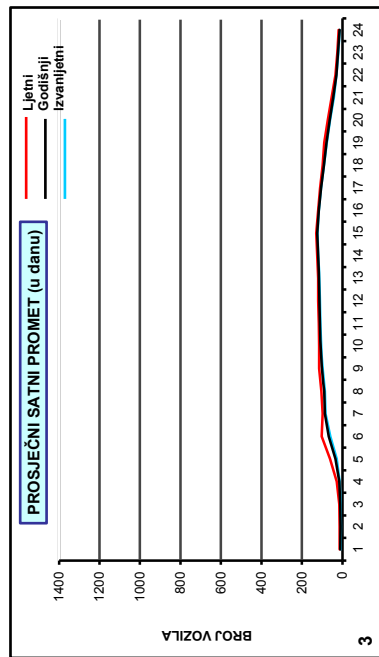
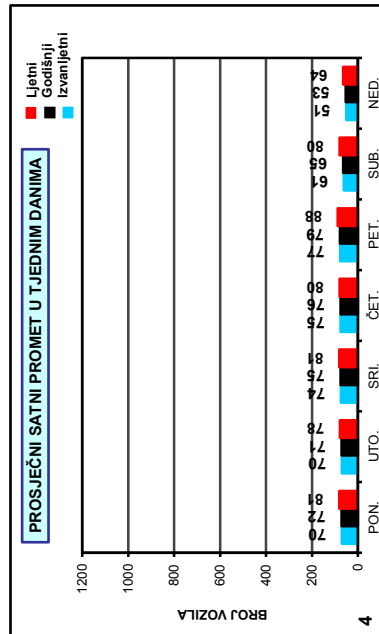
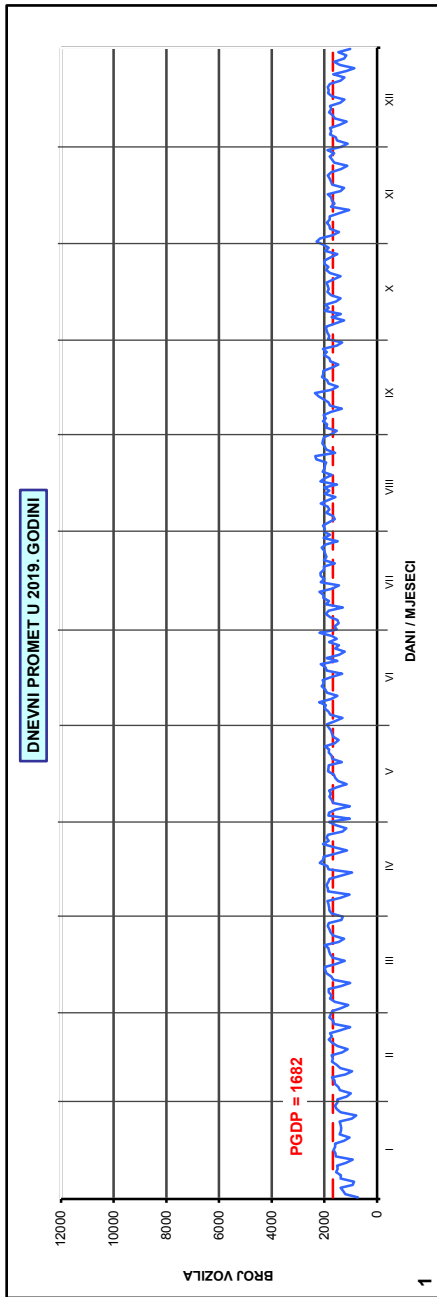
AB 2207, Veliki Zdenci

Godina: 2019.

Broj ceste: D 45

Napomene:

- Ljetni promet: VII i VIII mjesec
- Izvanljetni promet: od I do VI i od IX do XII mjeseca
- Grafikoni sadrže samo stvarno prikupljene podatke



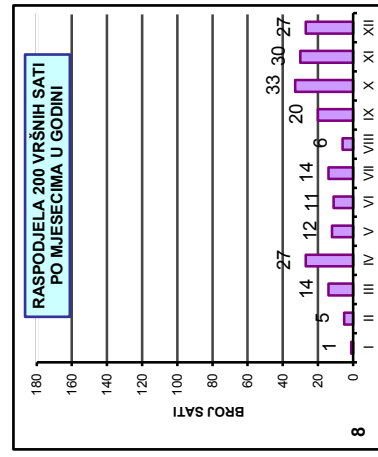
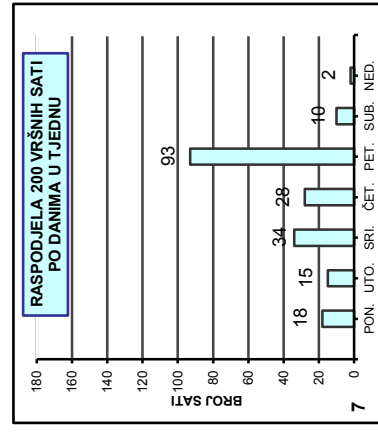
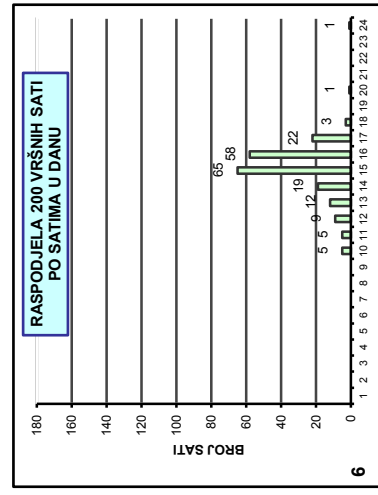
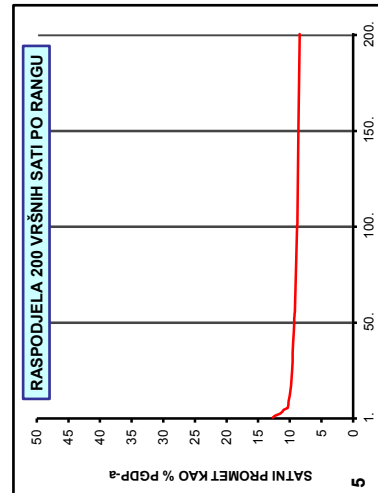
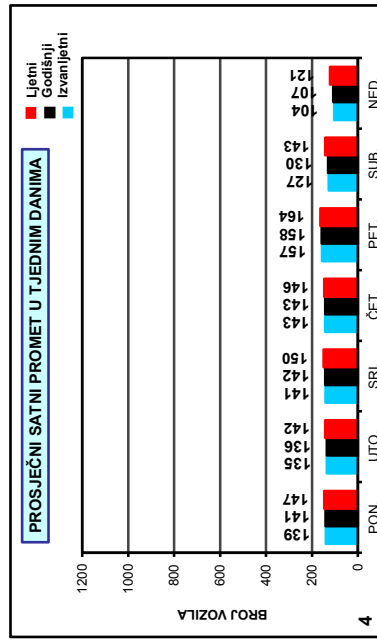
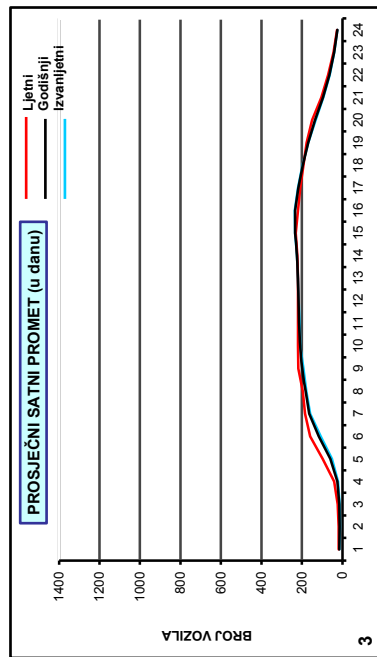
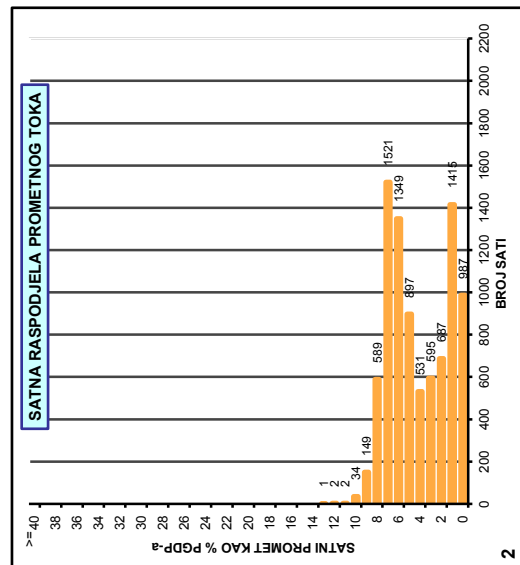
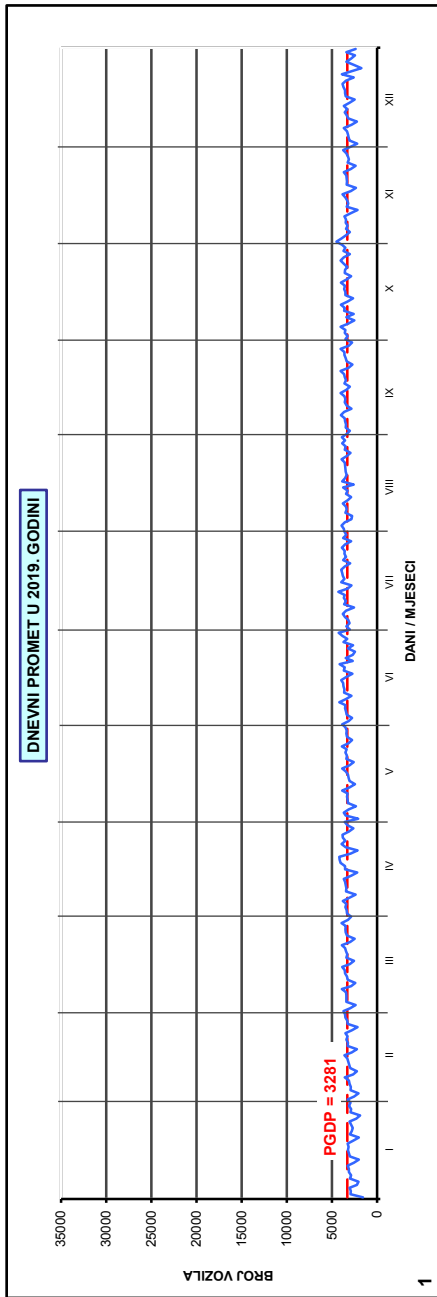
AB 2115, Kapelica

Godina: 2019.

Broj ceste: D 45

Napomene:

- Ljetni promet: VII i VIII mjesec
- Izvanljetni promet: od I do VI i od IX do XII mjeseca
- Grafikoni sadrže samo stvarno prikupljene podatke



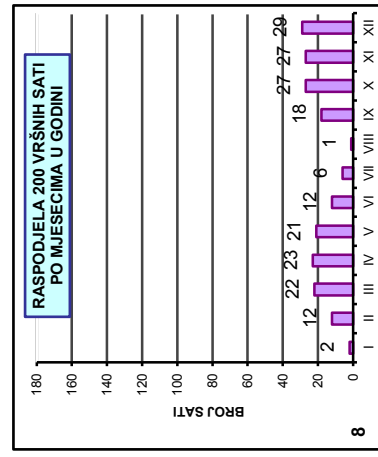
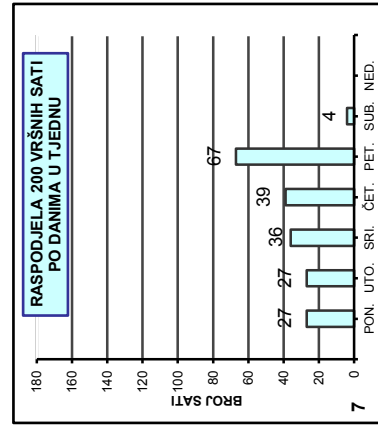

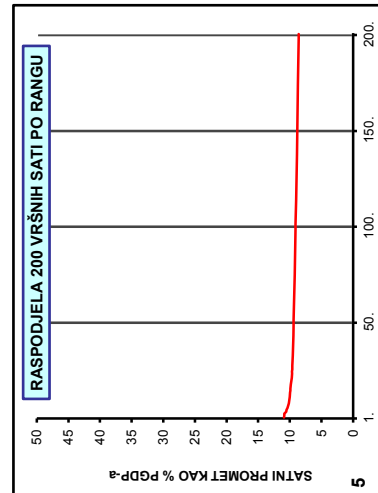

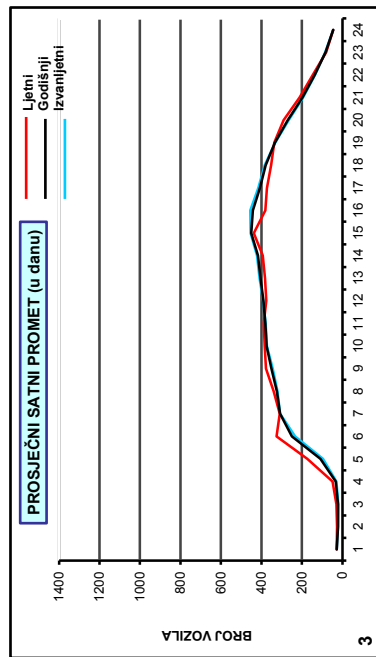
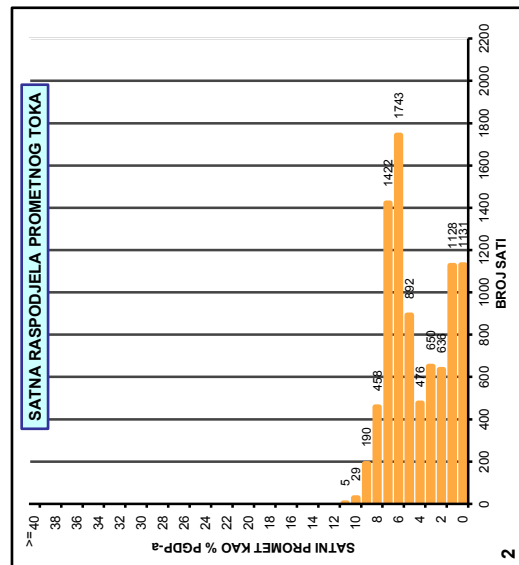
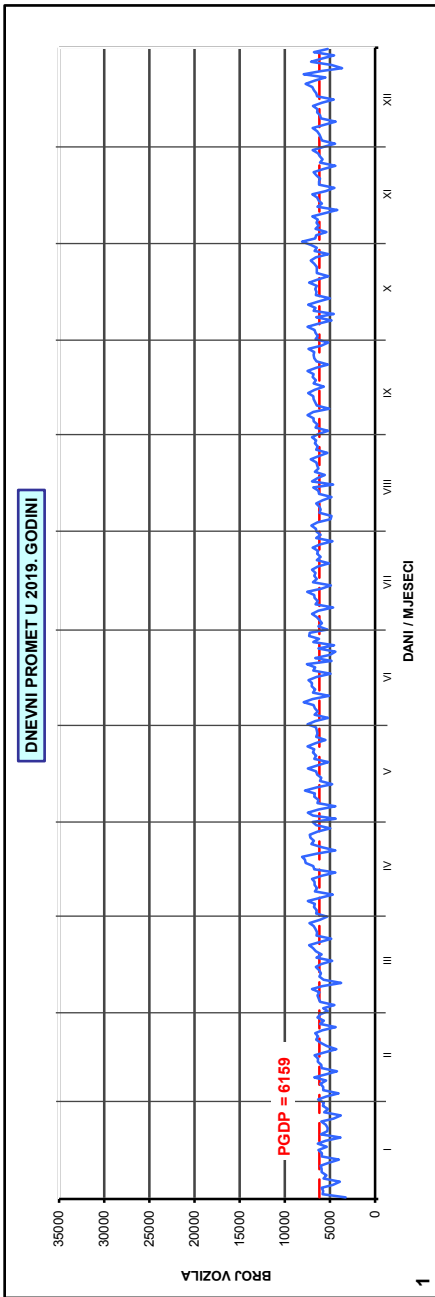
AB 3321, Kutina - sjever

Godina: 2019.

Broj ceste: D 45

Napomene:

- Ljetni promet: VII i VIII mjesec
- Izvanljetni promet: od I do VI i od IX do XII mjeseca
- Grafikonu sadrže samo stvarno prikupljene podatke



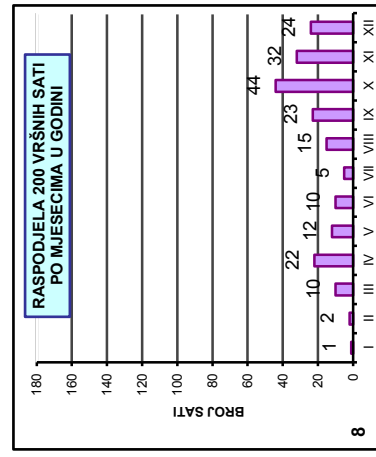
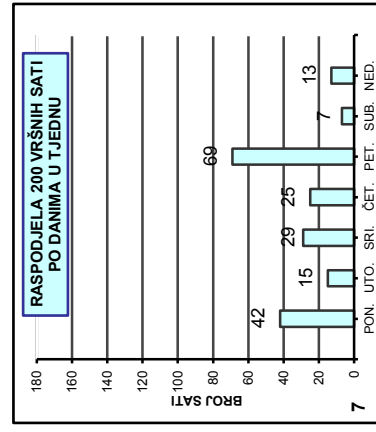
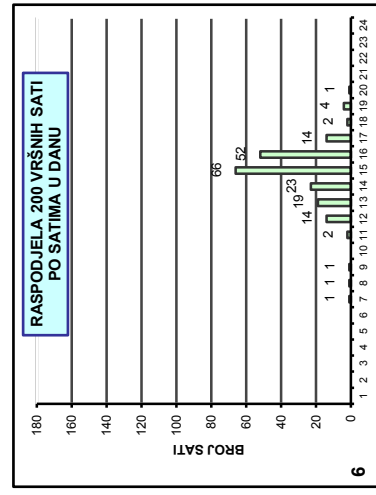
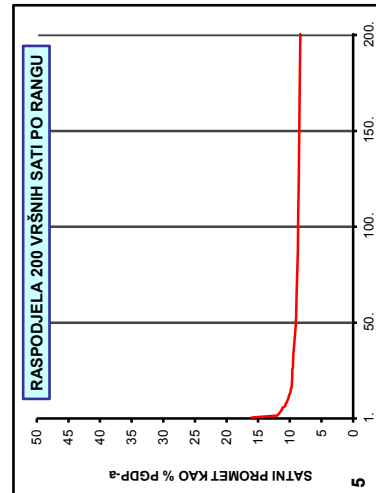
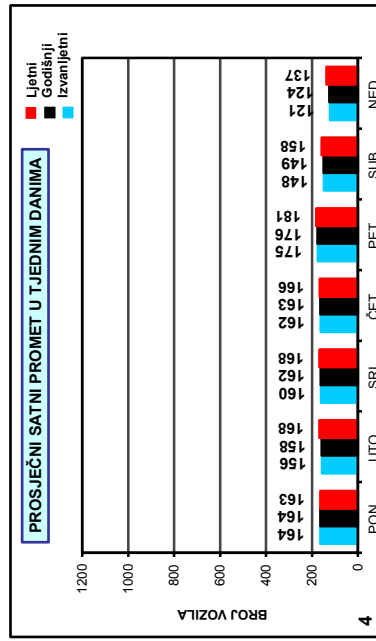
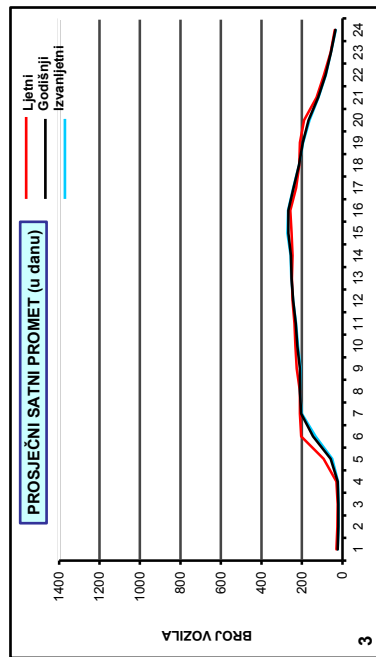
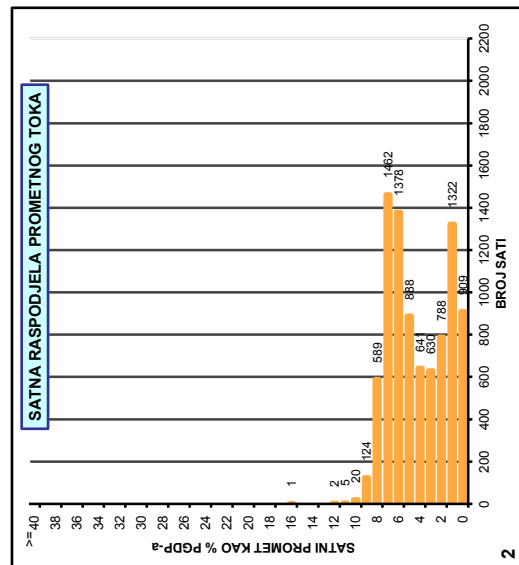
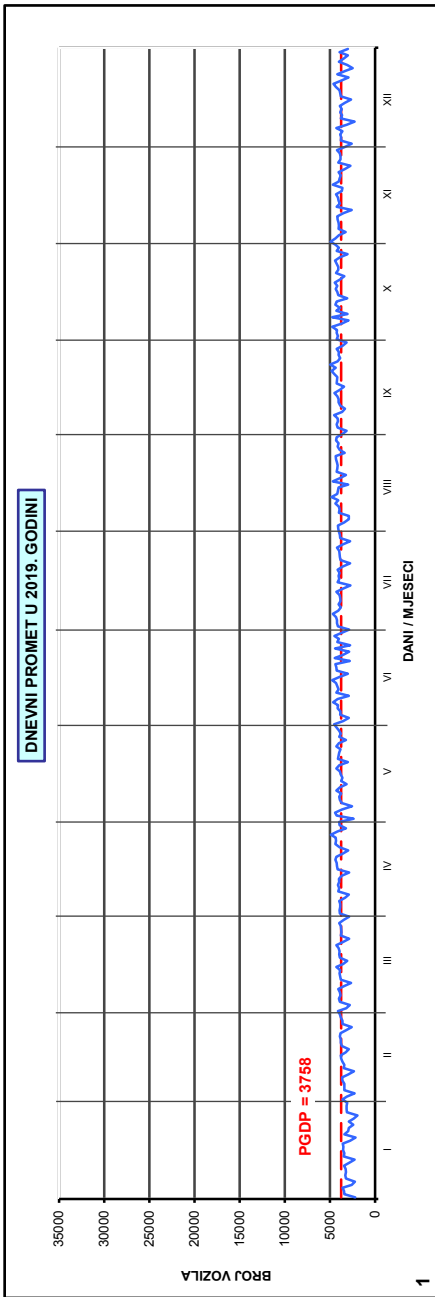
AB 3708, Stari Mikanovci

Godina: 2019.

Broj ceste: D 46

Napomene:

- Ljetni promet: VII i VIII mjesec
- Izvanljetni promet: od I do VI i od IX do XII mjeseca
- Grafikoni sadrže samo stvarno prikupljene podatke



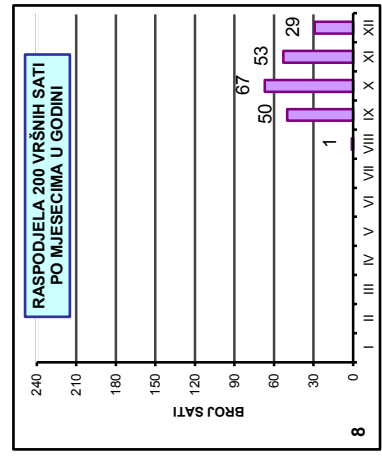
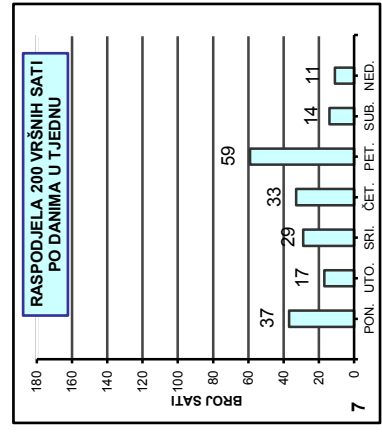
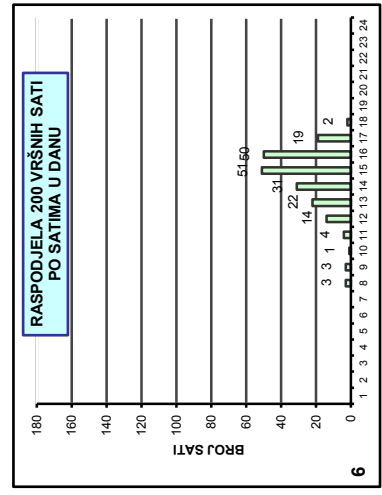
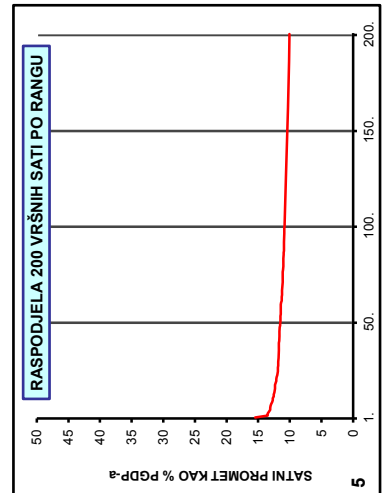

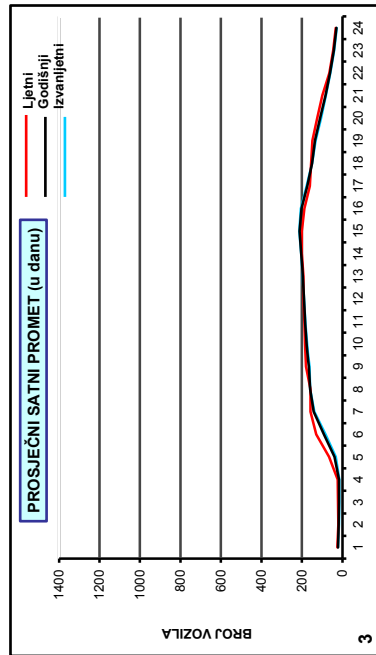
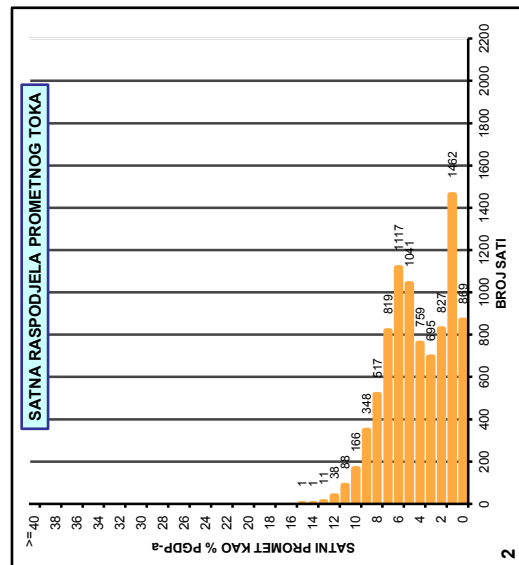
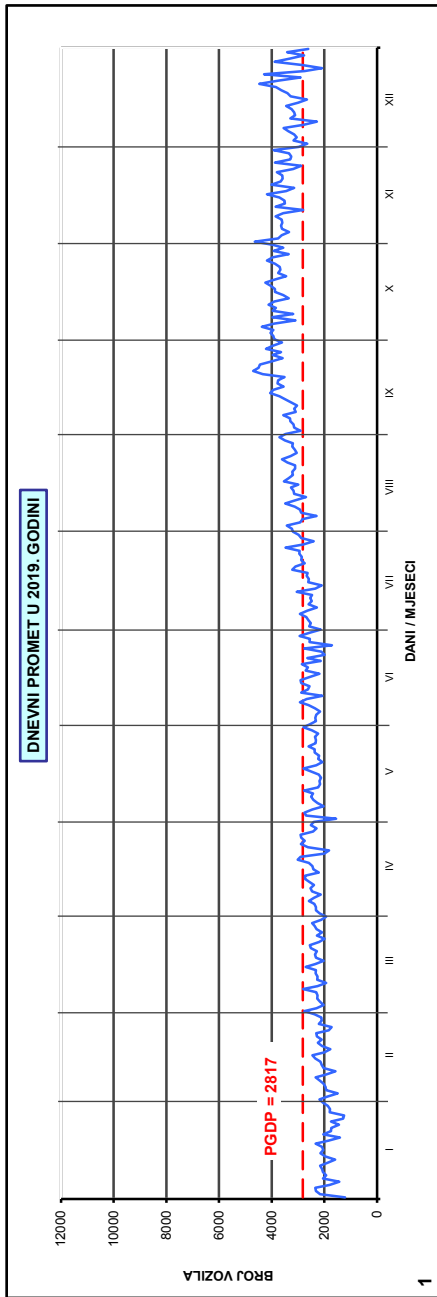
AB 3722, Vinkovci obilaznica

Godina: 2019.

Broj ceste: D 46

Napomene:

- Ljetni promet: VII i VIII mjesec
- Izvanljetni promet: od I do VI i od IX do XII mjeseca
- Grafikoni sadrže samo stvarno prikupljene podatke



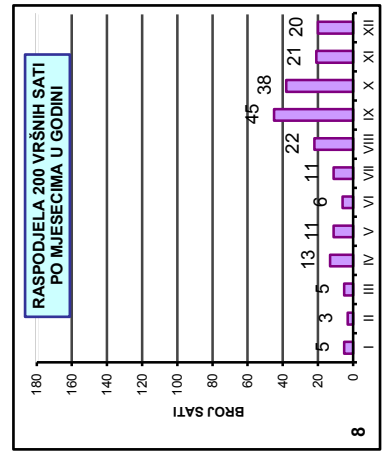
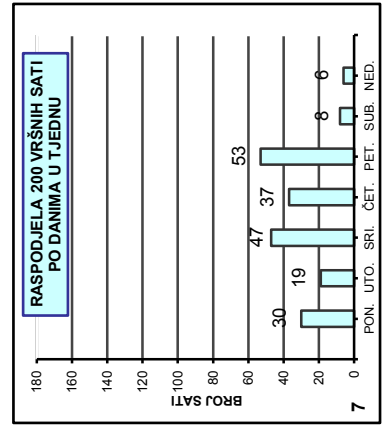
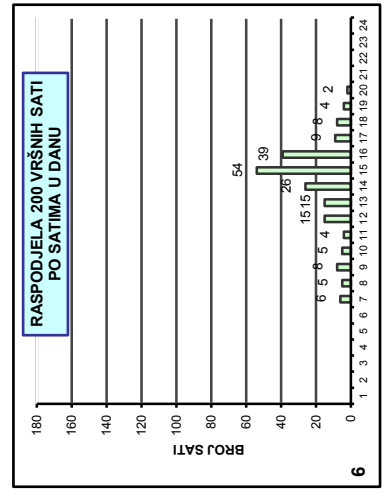
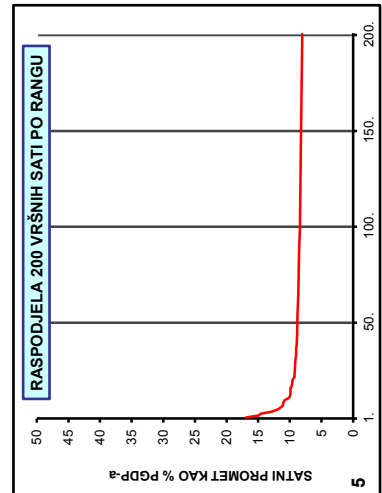
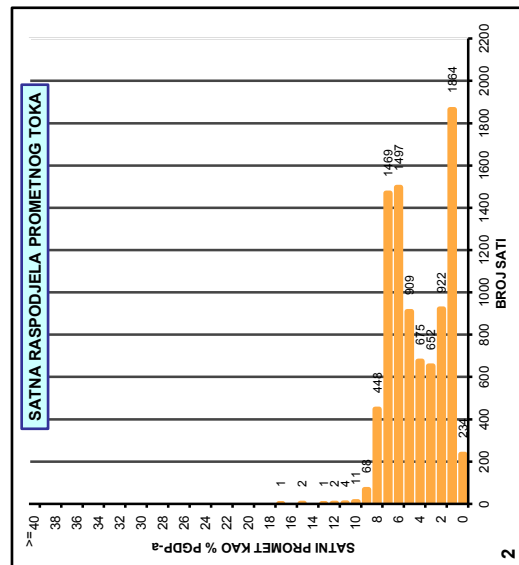
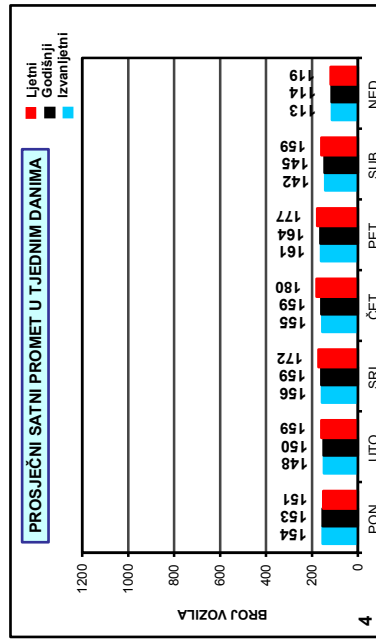
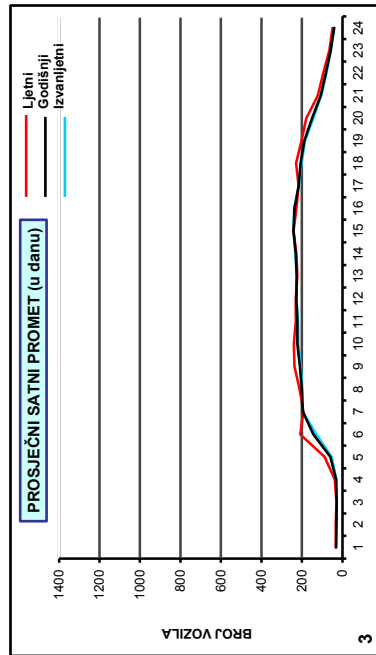
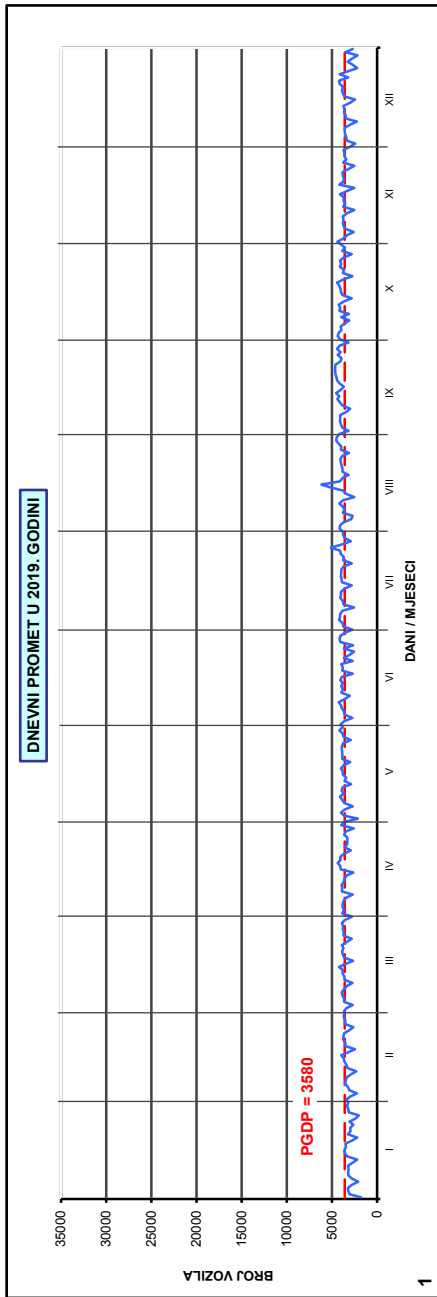
AB 3711, Srijemske Laze

Godina: 2019.

Broj ceste: D 46

Napomene:

- Ljetni promet: VII i VIII mjesec
- Izvanljetni promet: od I do VI i od IX do XII mjeseca
- Grafikonu sadrže samo stvarno prikupljene podatke



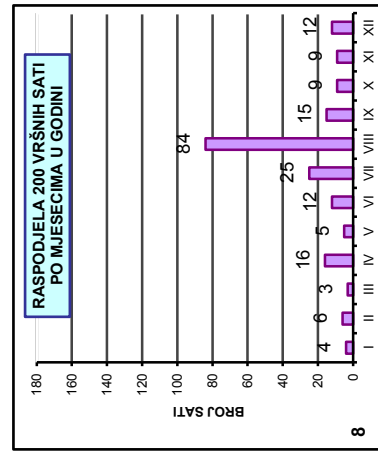
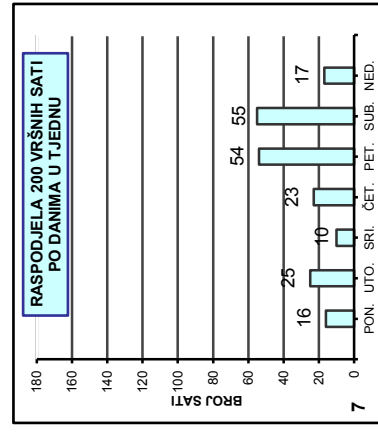
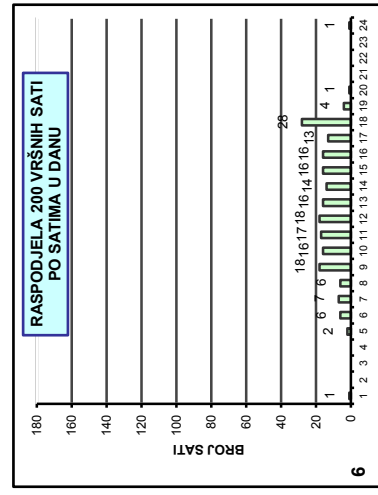
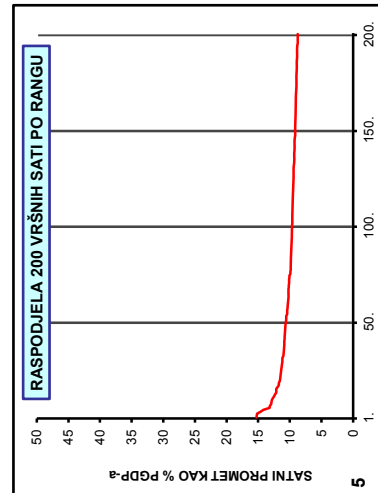
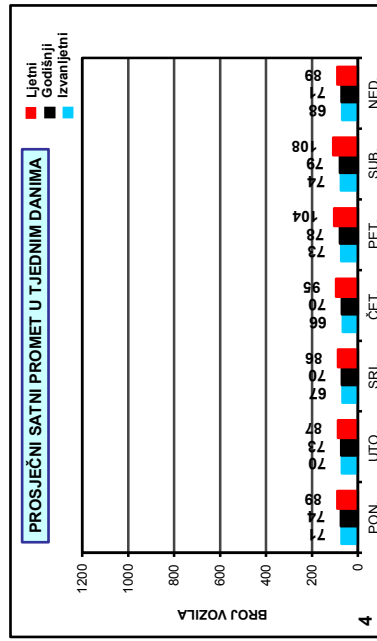
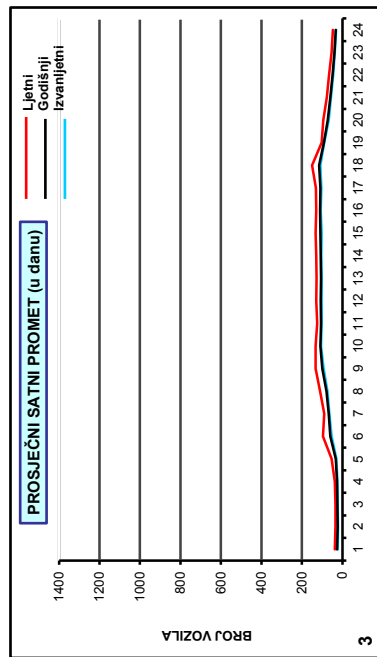
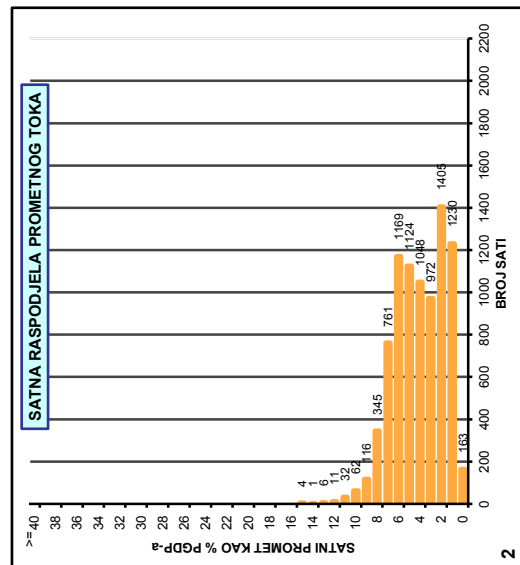
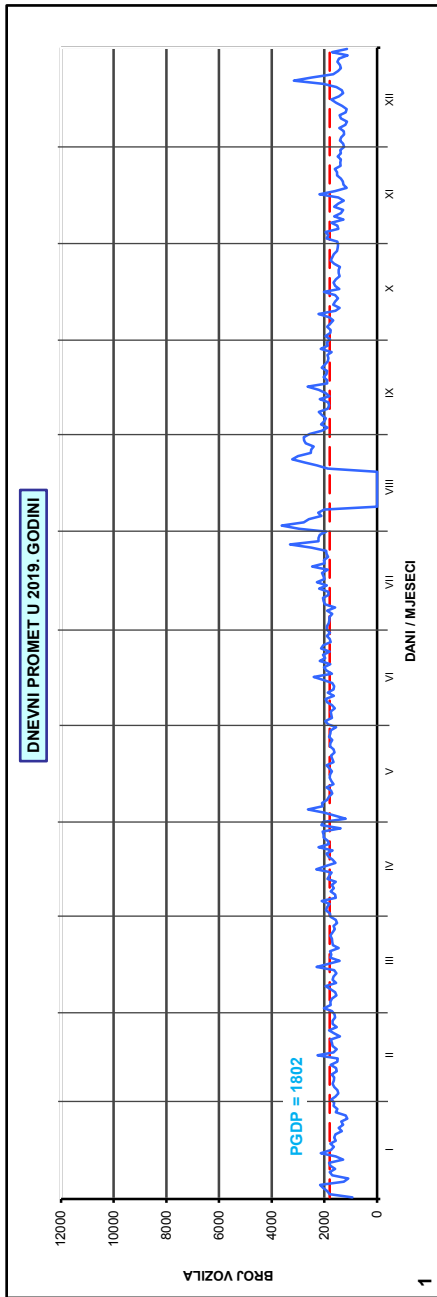
AB 3810, Tovarnik

Godina: 2019.

Broj ceste: D 46

Napomene:

- Ljetni promet: VII i VIII mjesec
- Izvanljetni promet: od I do VI i od IX do XII mjeseca
- Grafikoni sadrže samo stvarno prikupljene podatke



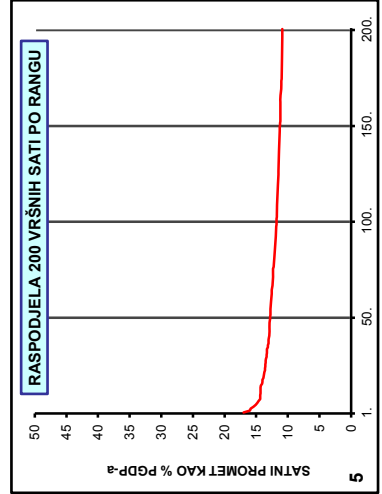
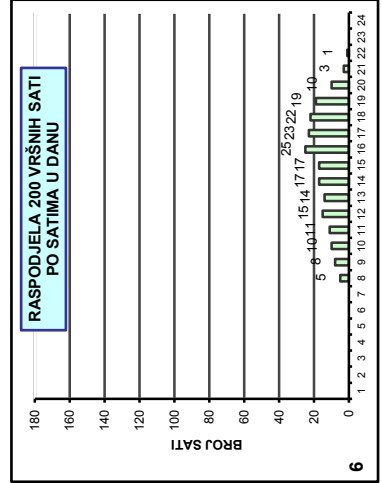
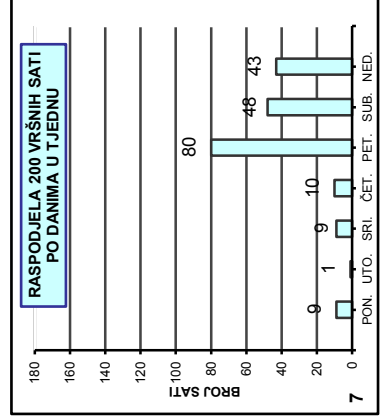
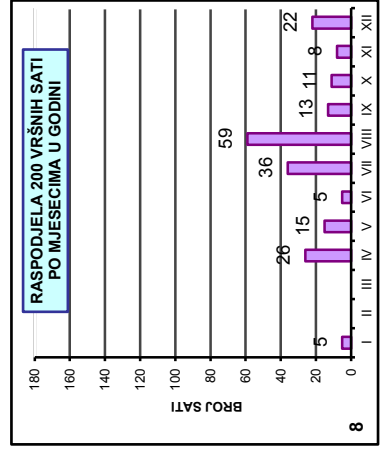
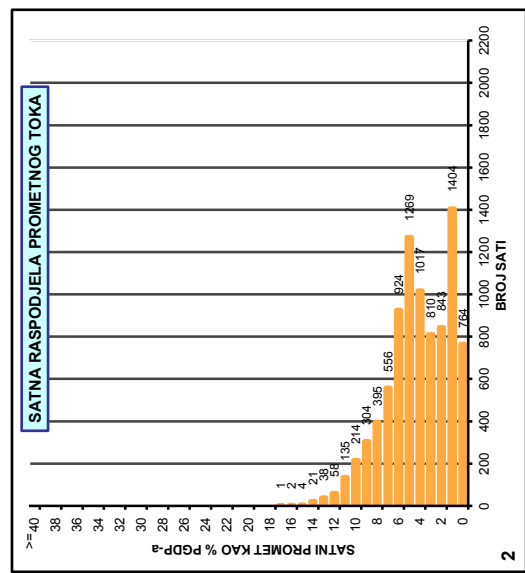
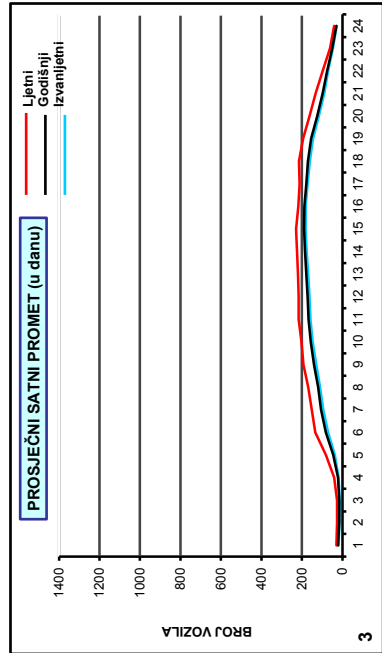
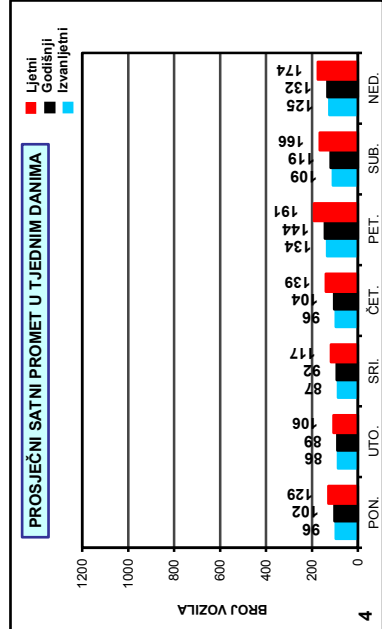
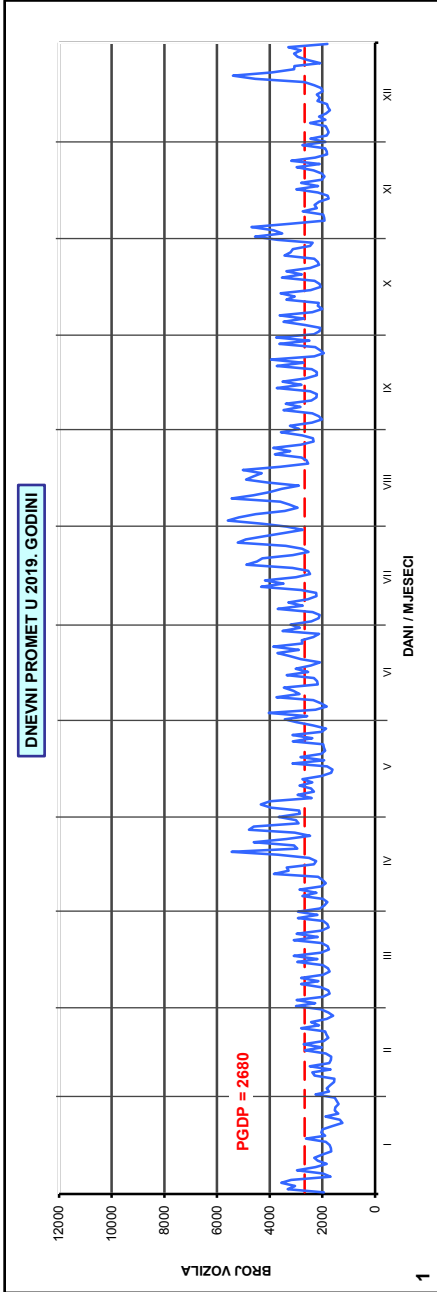
AB 3306, Bročice

Godina: 2019.

Broj ceste: D 47

Napomene:

- Ljetni promet: VII i VIII mjesec
- Izvanljetni promet: od I do VI i od IX do XII mjeseca
- Grafikoni sadrže samo stvarno prikupljene podatke



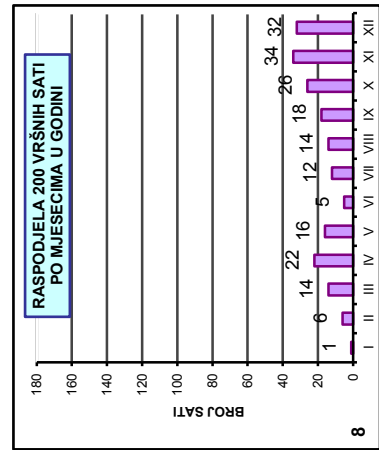
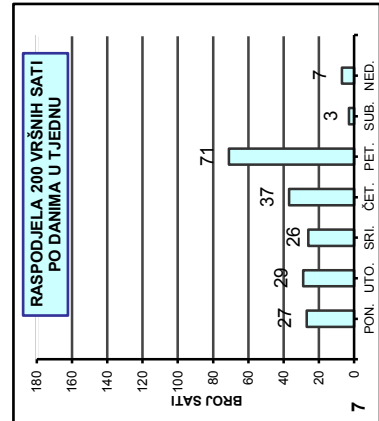
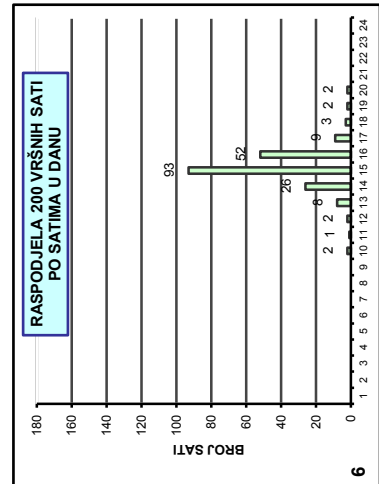
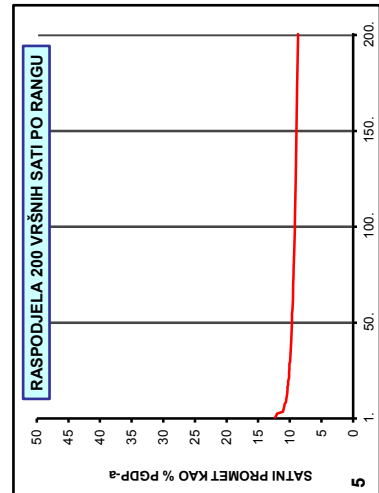
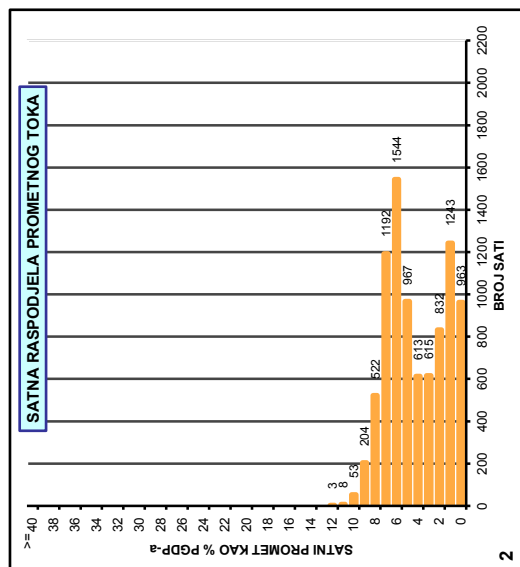
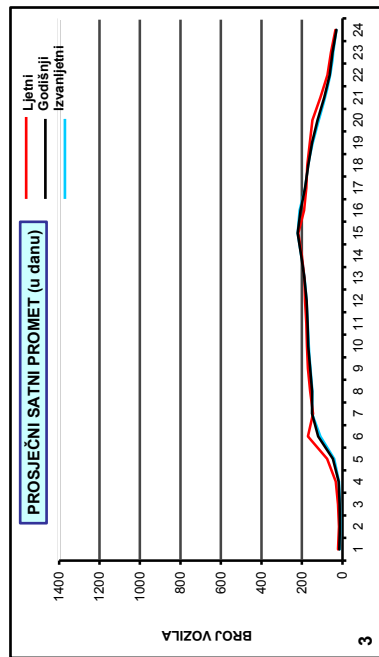
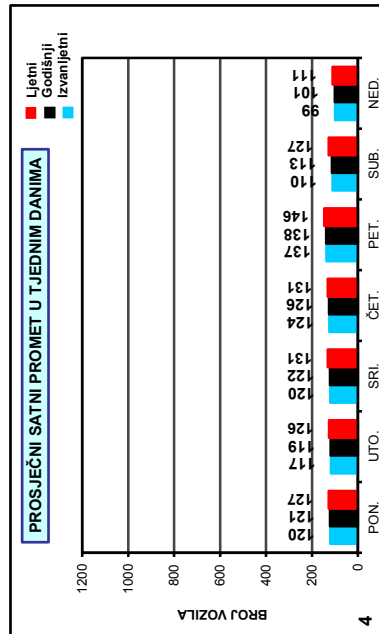
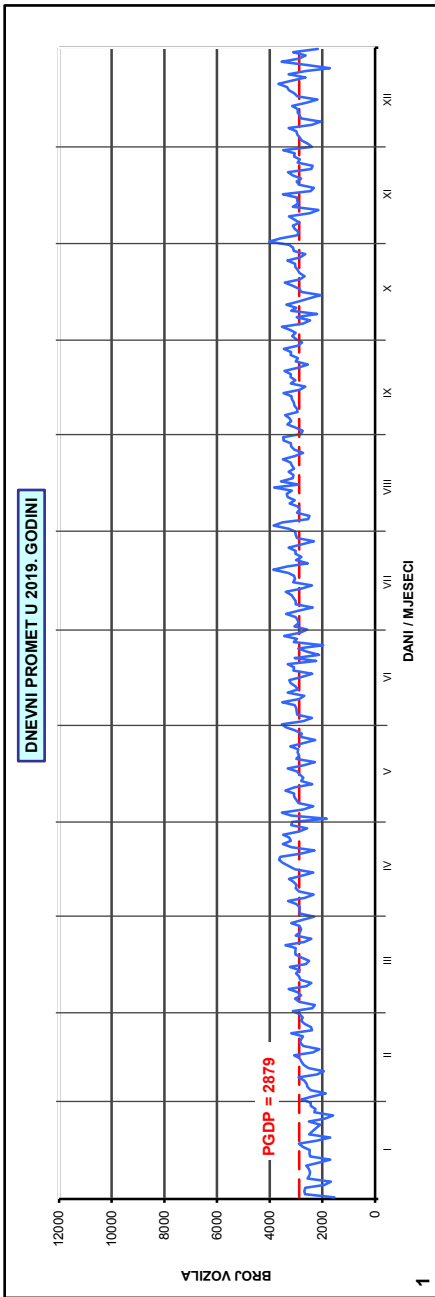
AB 3531, Batrina - istok

Godina: 2019.

Broj ceste: D 49

Napomene:

- Ljetni promet: VII i VIII mjesec
- Izvanljetni promet: od I do VI i od IX do XII mjeseca
- Grafikon sadrže samo stvarno prikupljene podatke



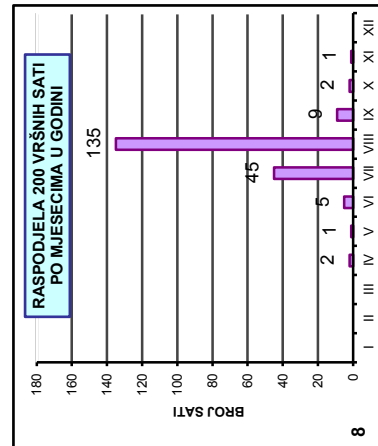
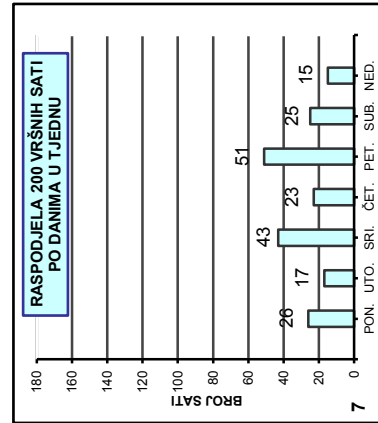
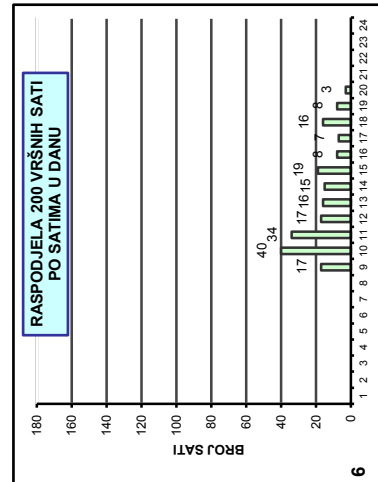
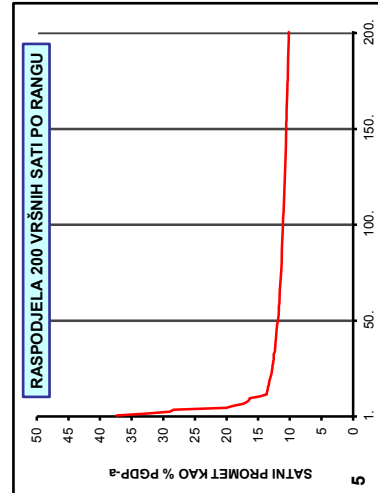
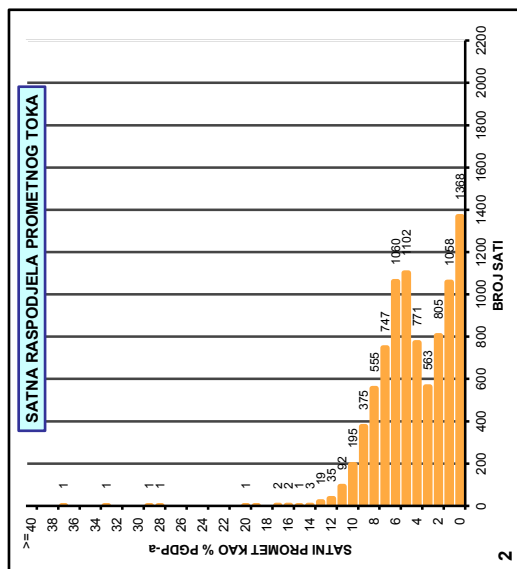
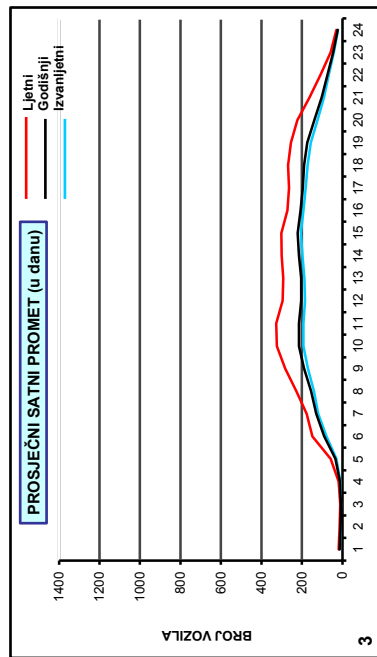
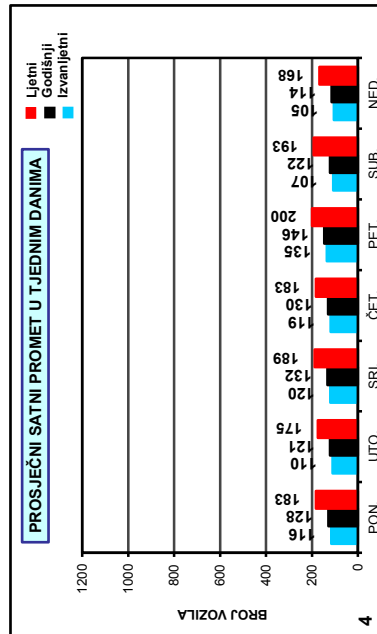
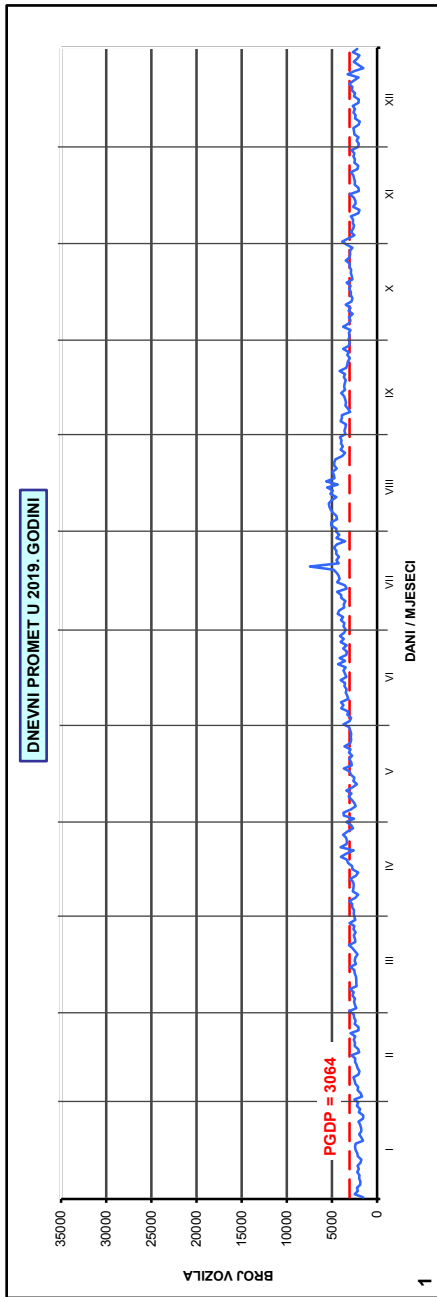
AB 4203, Otočac (Brlog)

Godina: 2019.

Broj ceste: D 50

Napomene:

- Ljetni promet: VII i VIII mjesec
- Izvanljetni promet: od I do VI i od IX do XII mjeseca
- Grafikoni sadrže samo stvarno prikupljene podatke



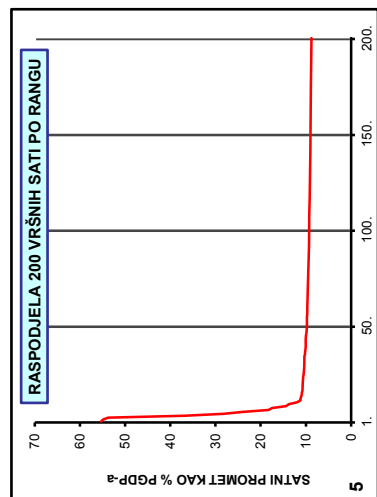
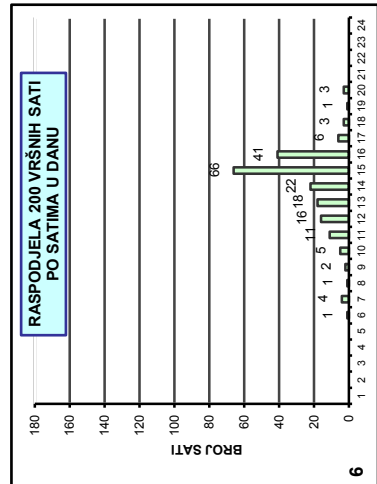
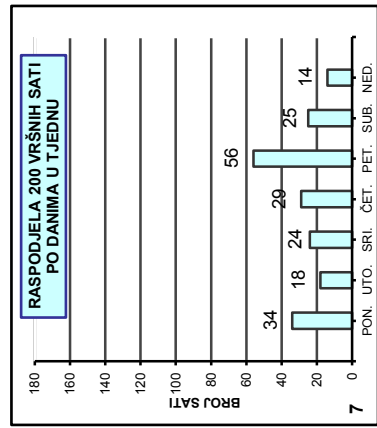
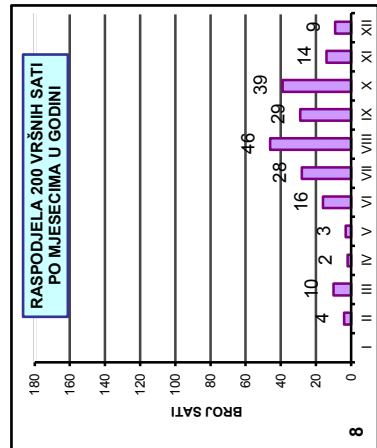
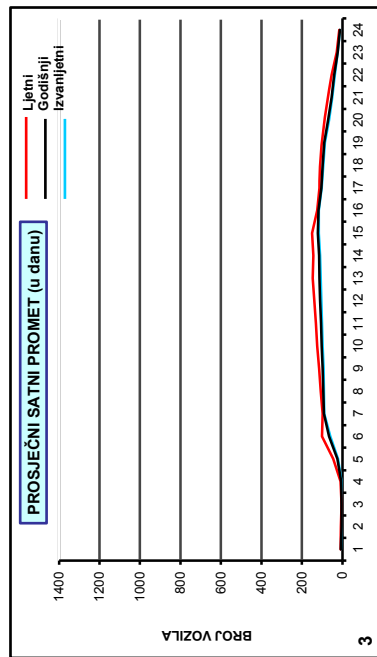
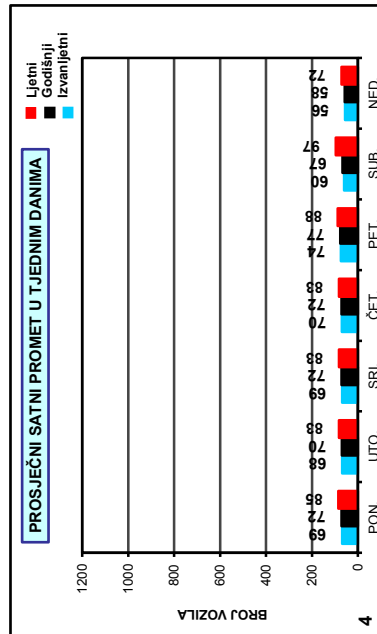
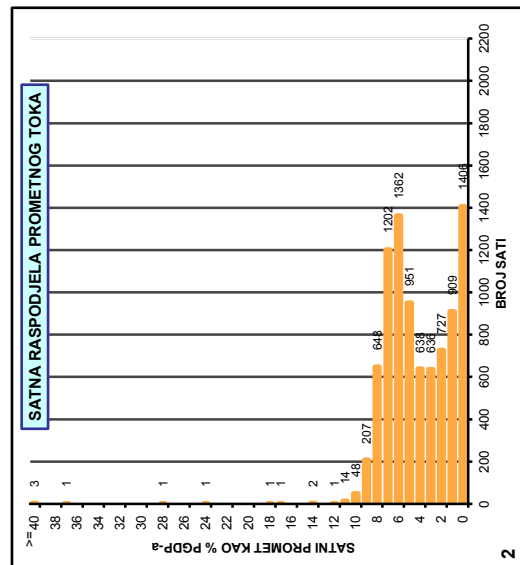
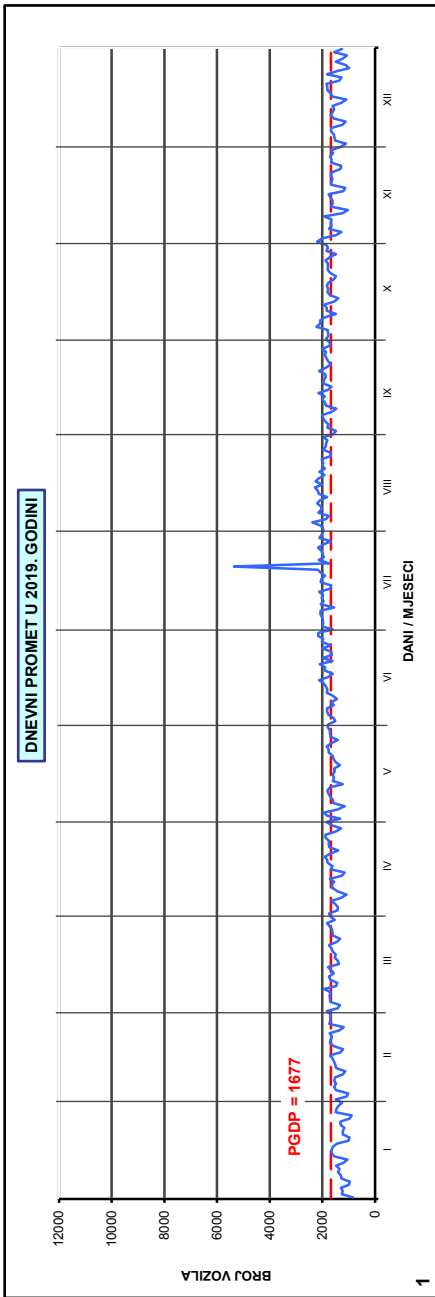
AB 4205, Ličko Lešće

Godina: 2019.

Broj ceste: D 50

Napomene:

- Ljetni promet: VII i VIII mjesec
- Izvanljetni promet: od I do VI i od IX do XII mjeseca
- Grafikonu sadrže samo stvarno prikupljene podatke



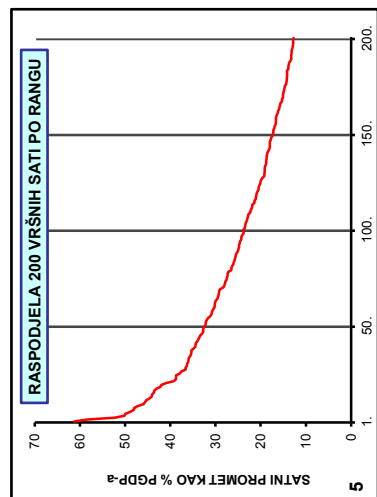
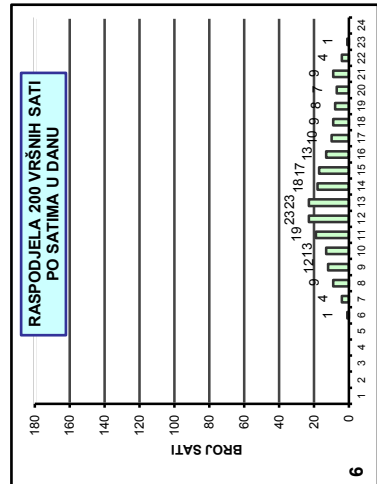
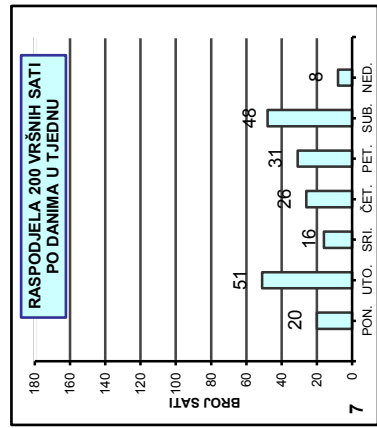
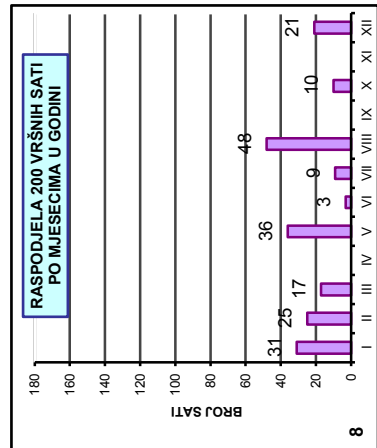
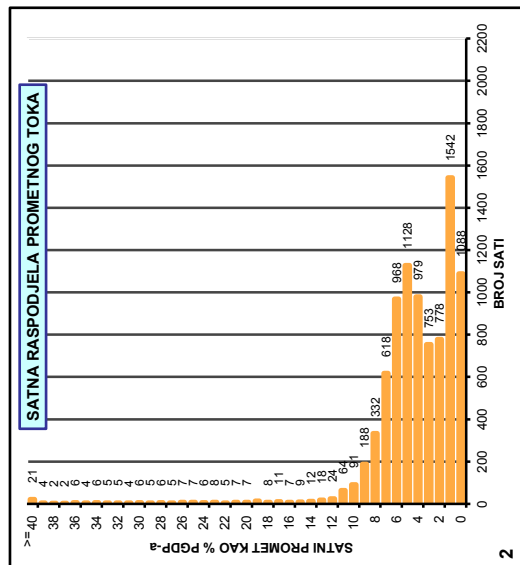
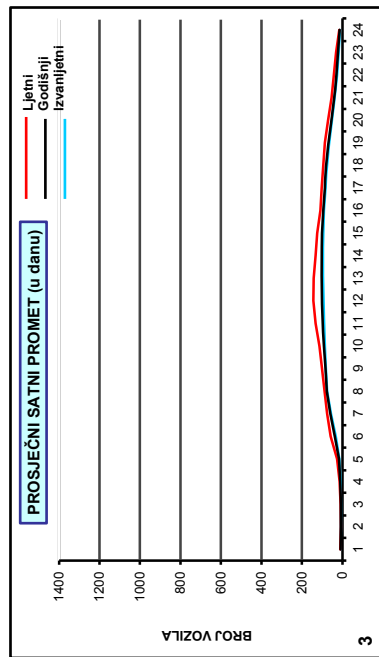
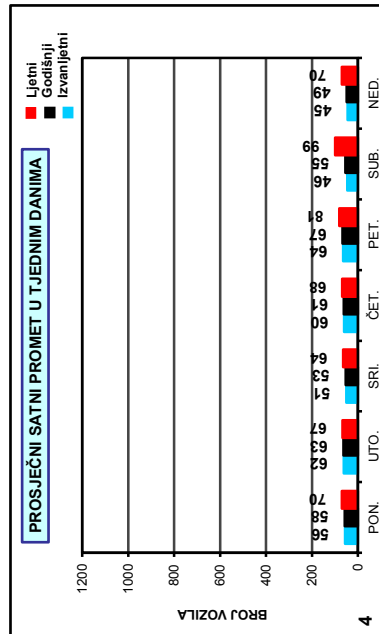
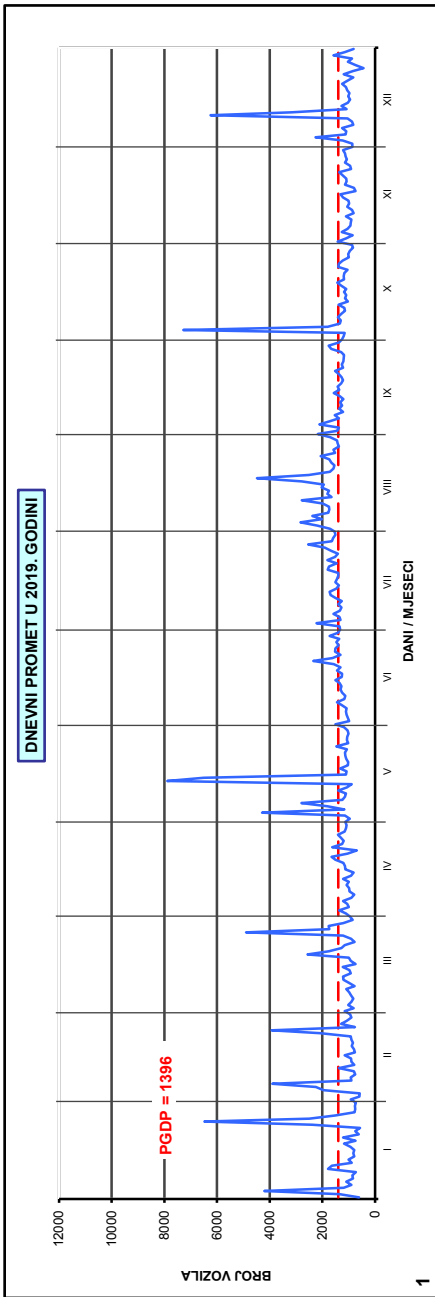
AB 4905, Sveti Rok

Godina: 2019.

Broj ceste: D 50

Napomene:

- Ljetni promet: VII i VIII mjesec
- Izvanljetni promet: od I do VI i od IX do XII mjeseca
- Grafikoni sadrže samo stvarno prikupljene podatke



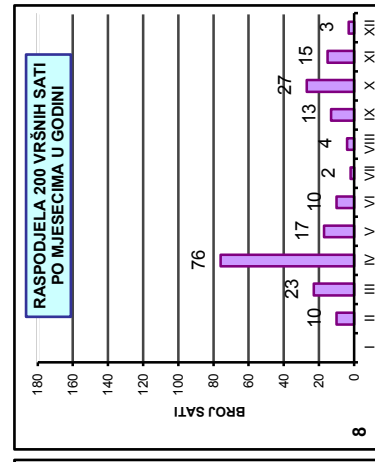
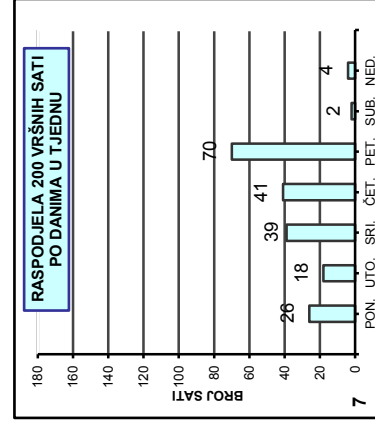
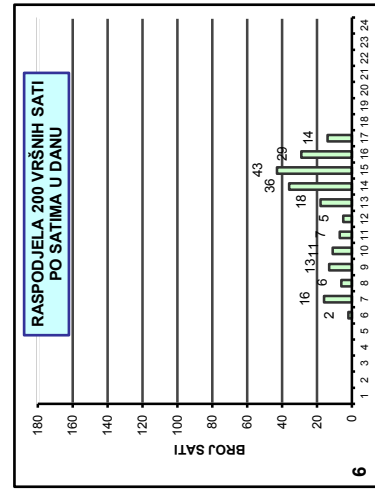
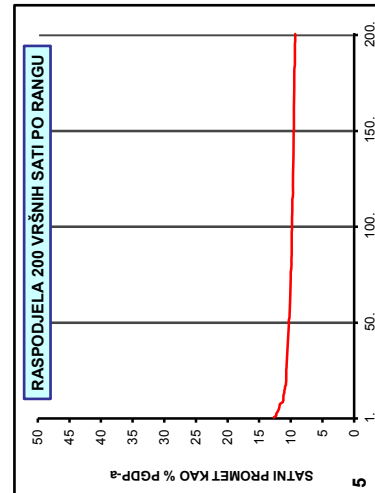
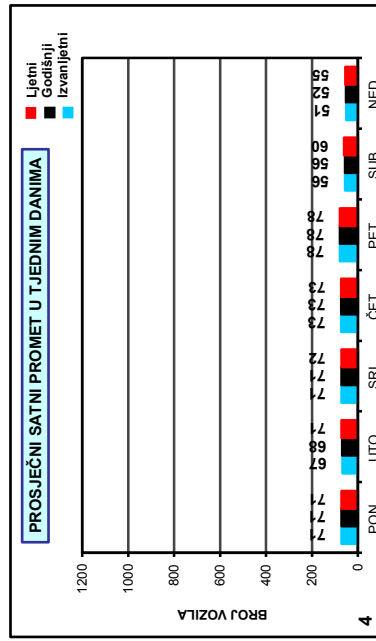
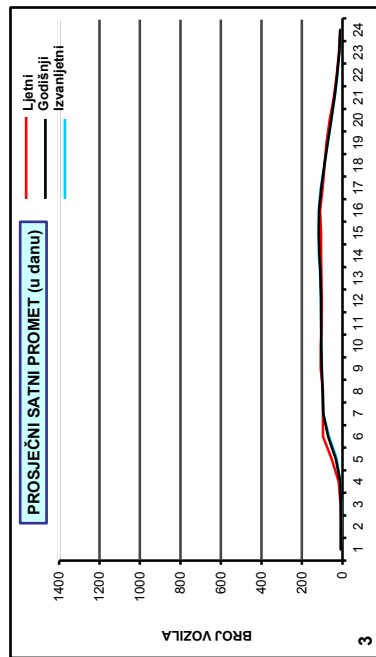
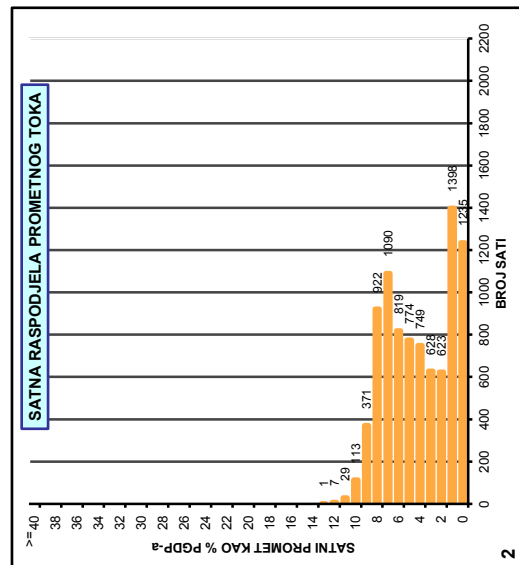
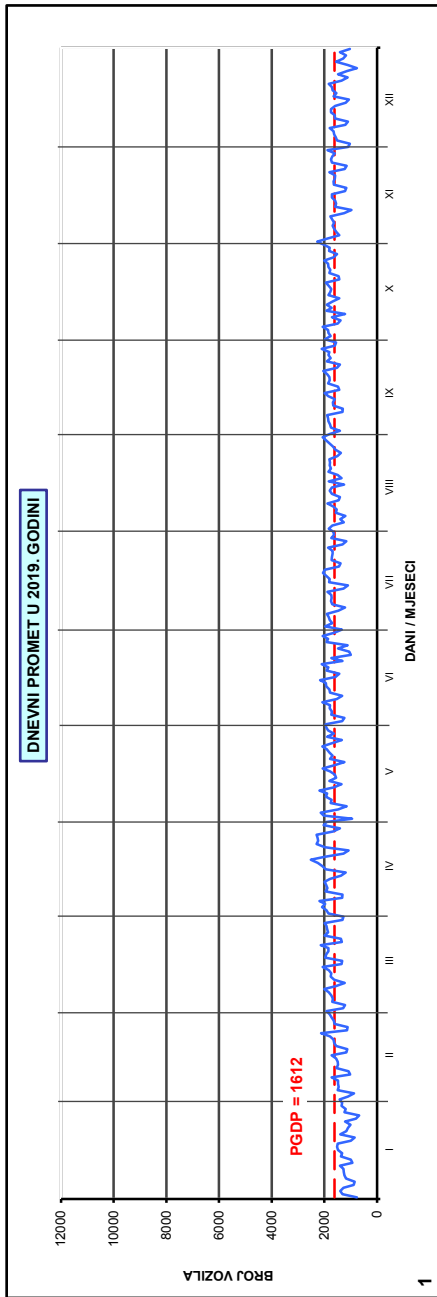
AB 3530, Bektež

Godina: 2019.

Broj ceste: D 51

Napomene:

- Ljetni promet: VII i VIII mjesec
- Izvanljetni promet: od I do VI i od IX do XII mjeseca
- Grafikonu sadrže samo stvarno prikupljene podatke



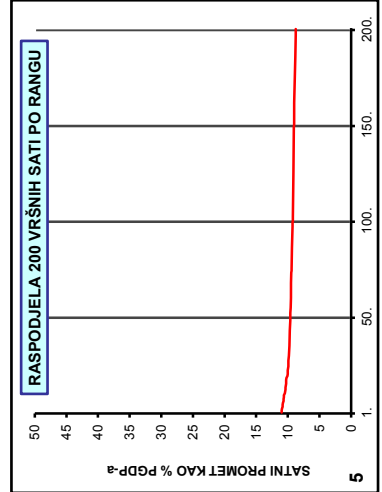
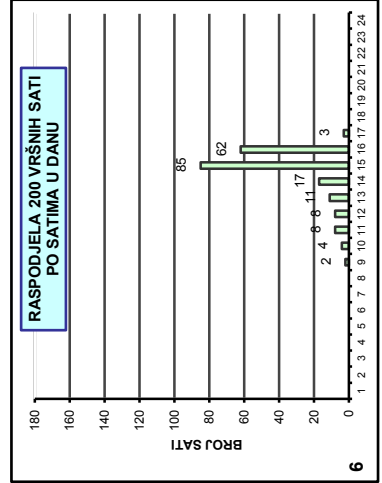
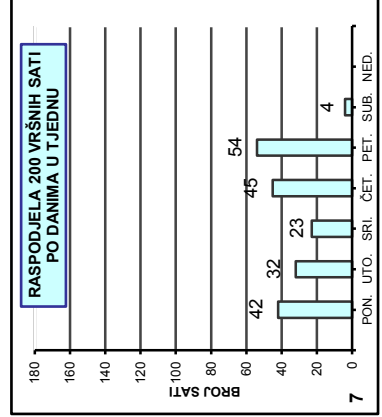
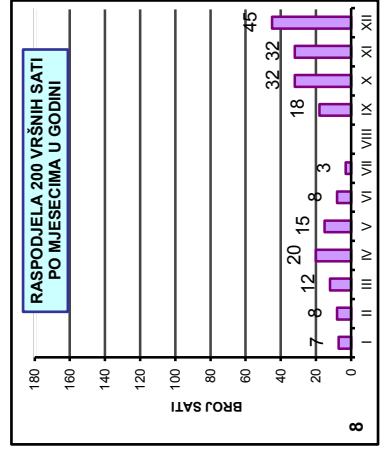
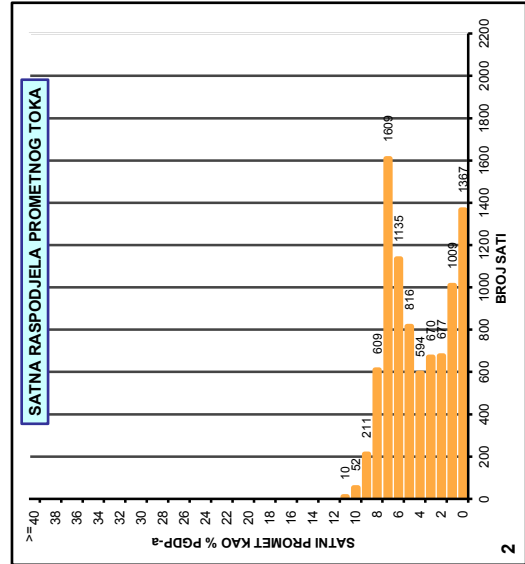
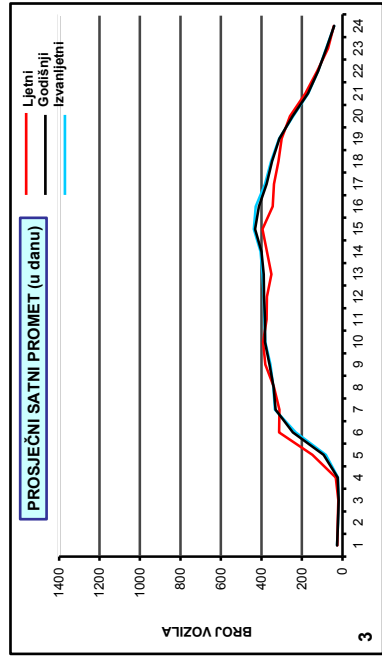
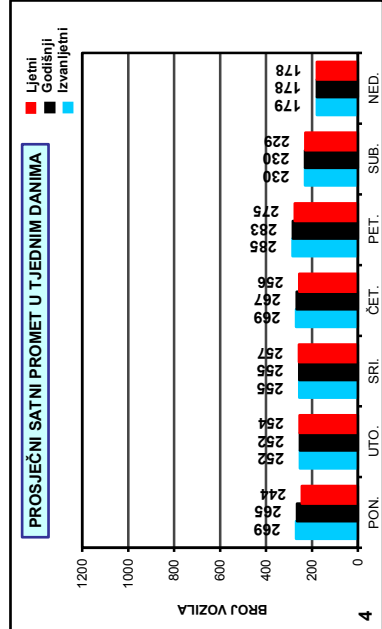
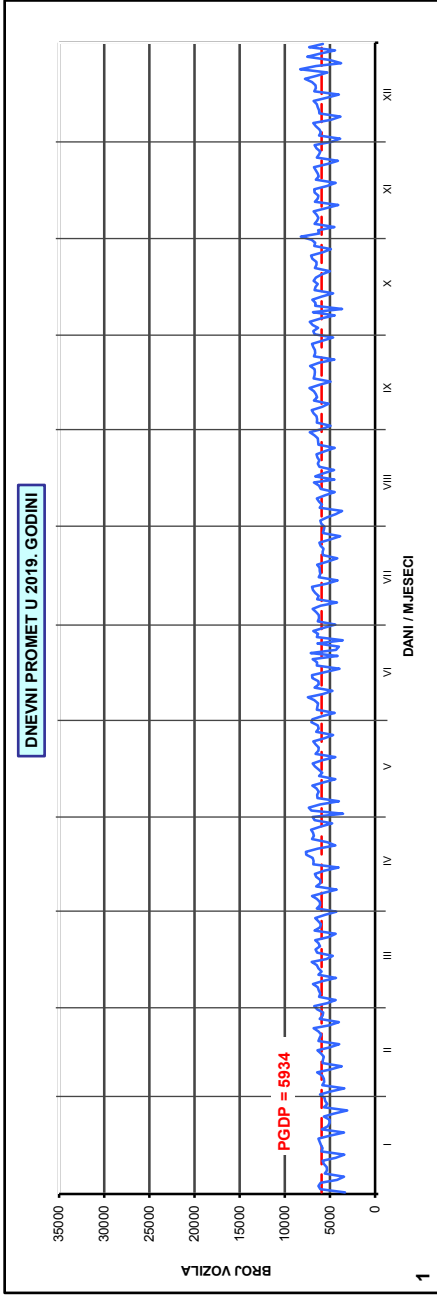
AB 3524, Eminovci

Godina: 2019.

Broj ceste: D 51

Napomene:

- Ljetni promet: VII i VIII mjesec
- Izvanljetni promet: od I do VI i od IX do XII mjeseca
- Grafikonu sadrže samo stvarno prikupljene podatke



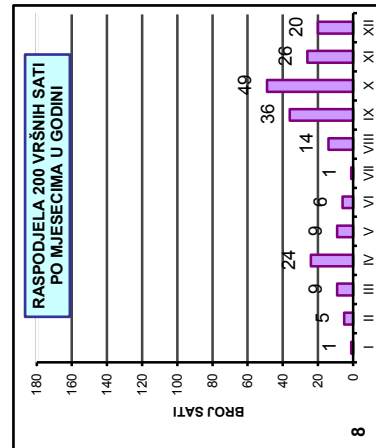
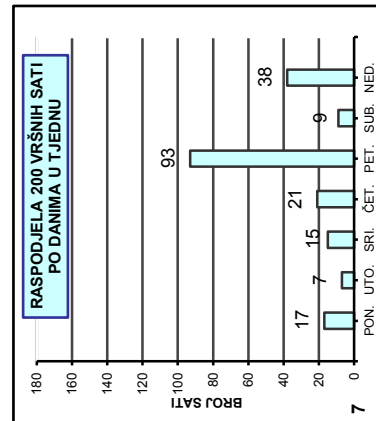
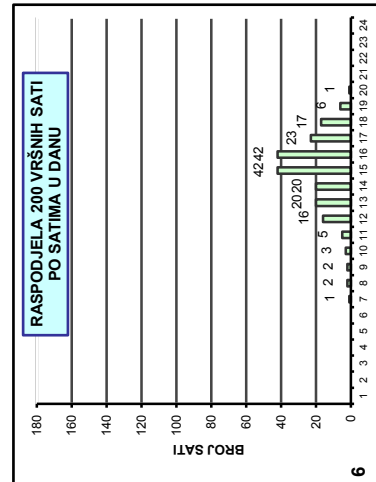
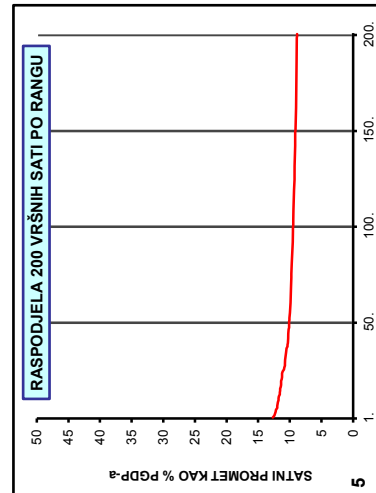
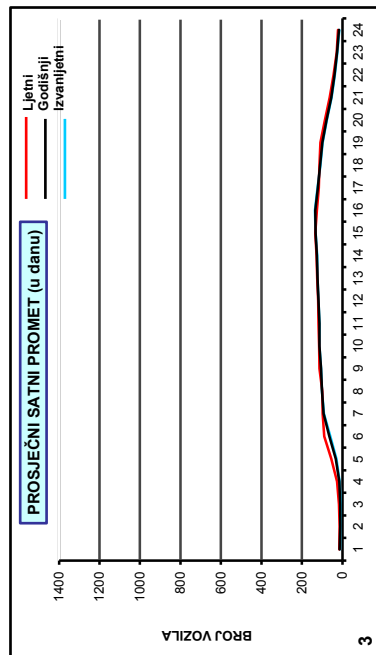
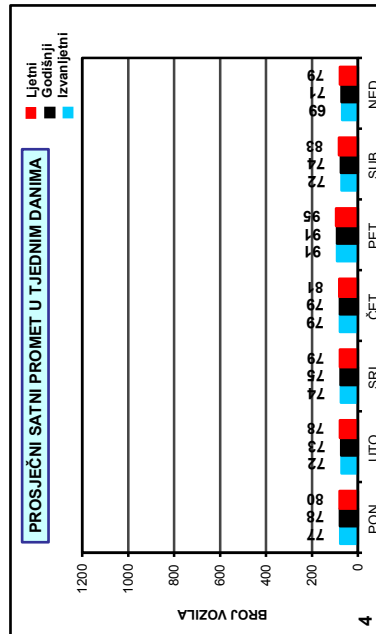
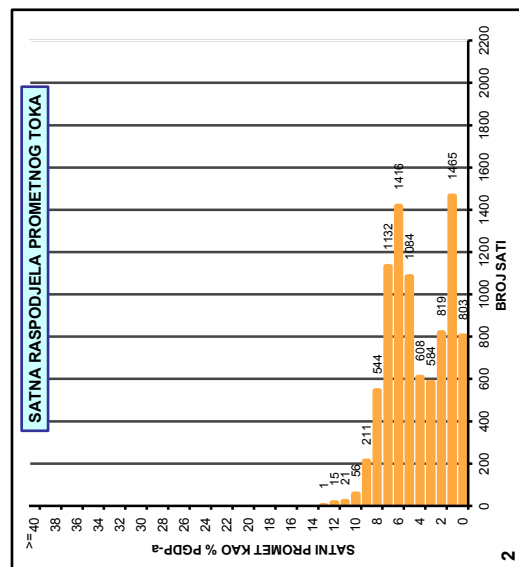
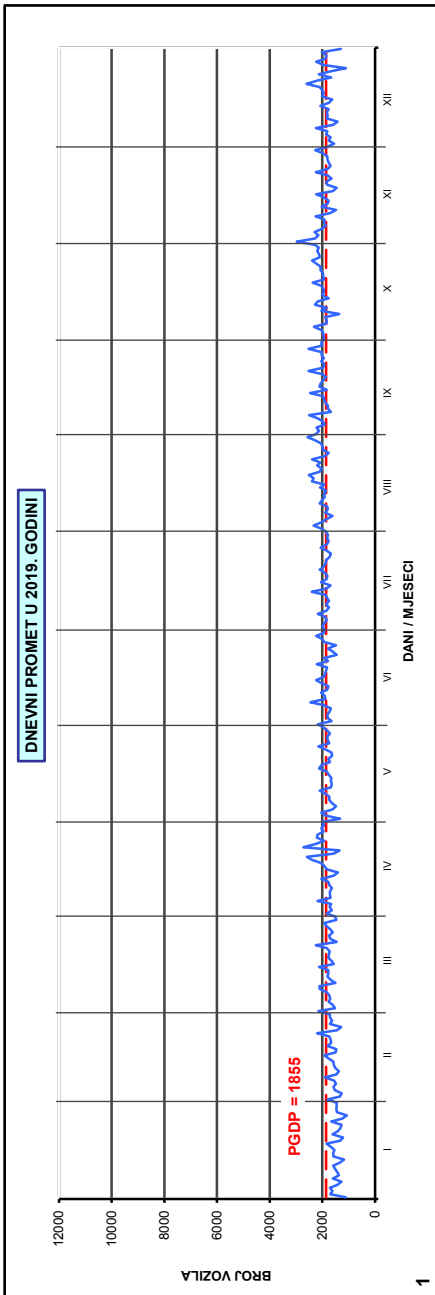
AB 3515, Oblakovac

Godina: 2019.

Broj ceste: D 51

Napomene:

- Ljetni promet: VII i VIII mjesec
- Izvanljetni promet: od I do VI i od IX do XII mjeseca
- Grafikonu sadrže samo stvarno prikupljene podatke



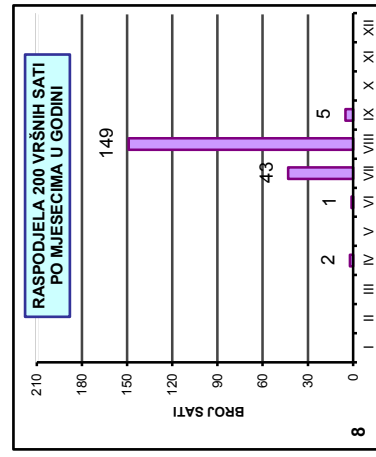
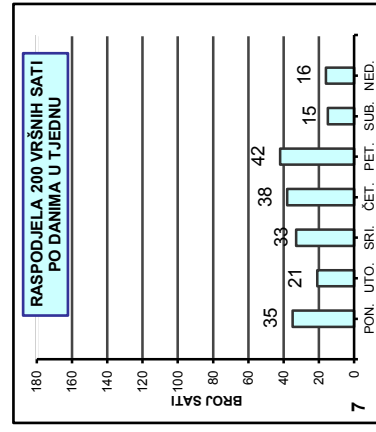
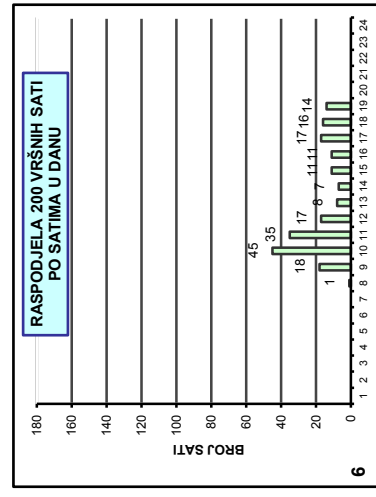
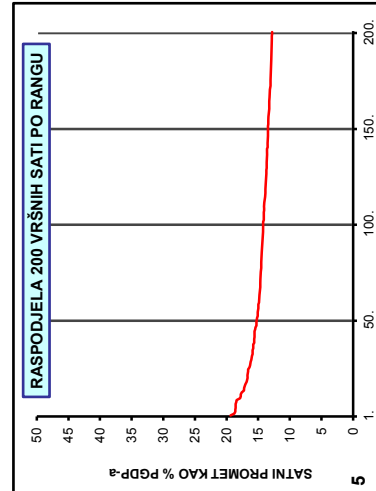
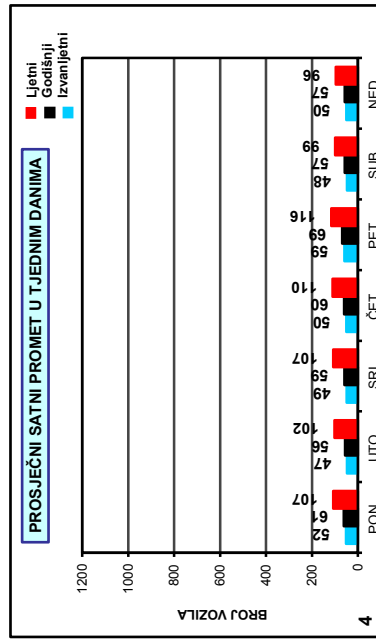
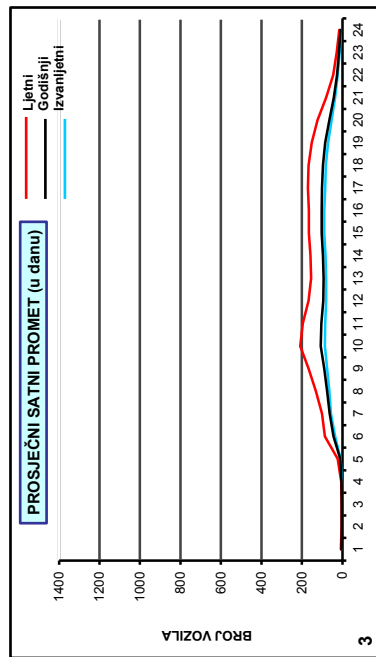
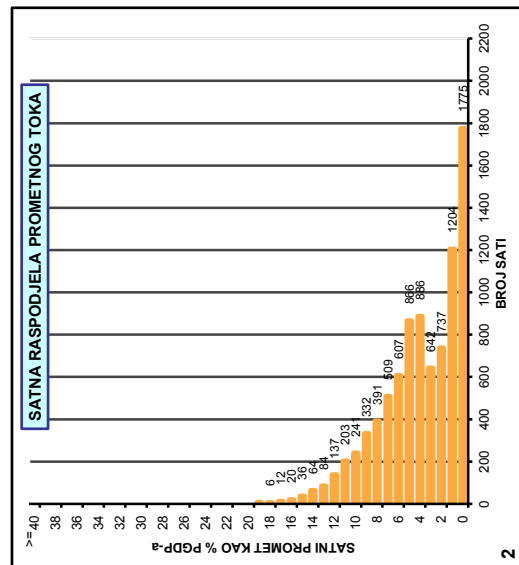
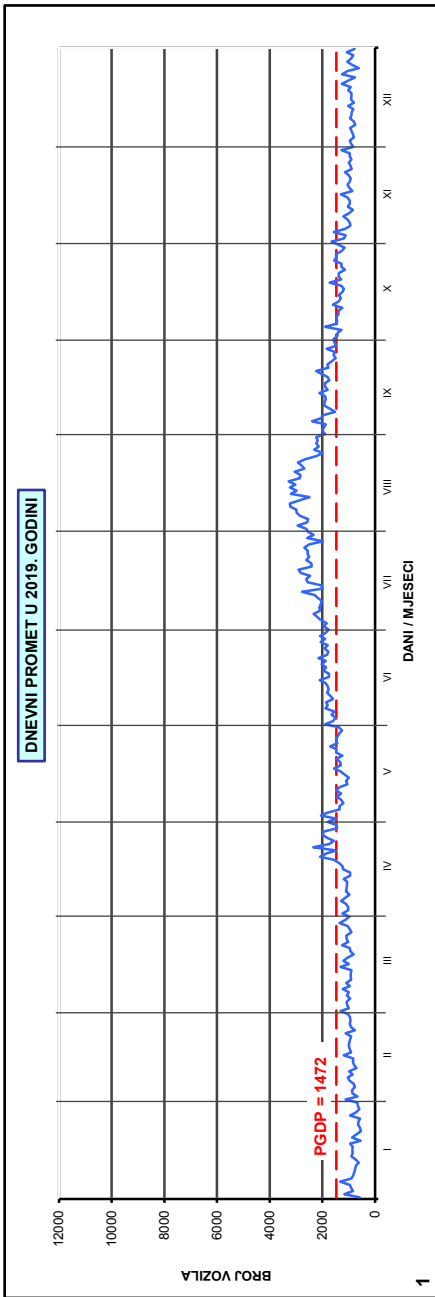
AB 4204, Vrhovine

Godina: 2019.

Broj ceste: D 52

Napomene:

- Ljetni promet: VII i VIII mjesec
- Izvanljetni promet: od I do VI i od IX do XII mjeseca
- Grafikoni sadrže samo stvarno prikupljene podatke



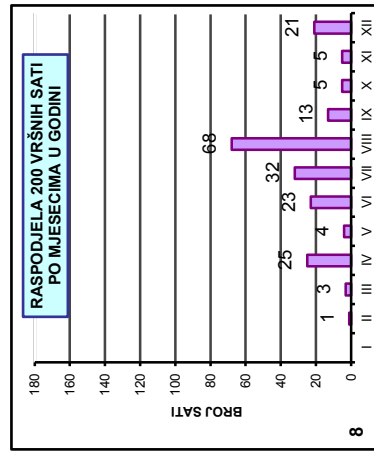
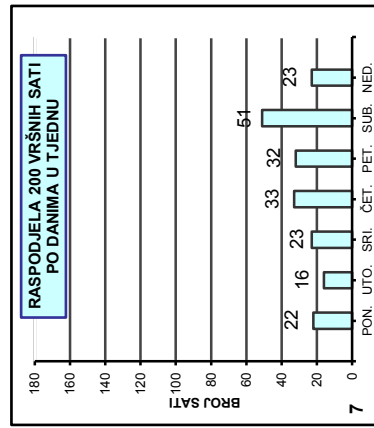
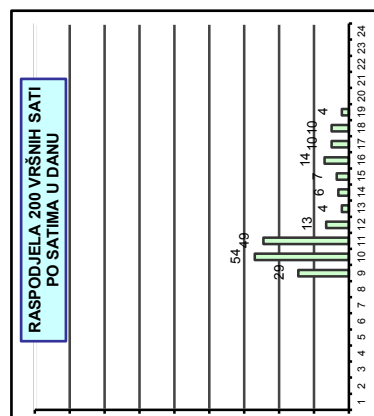
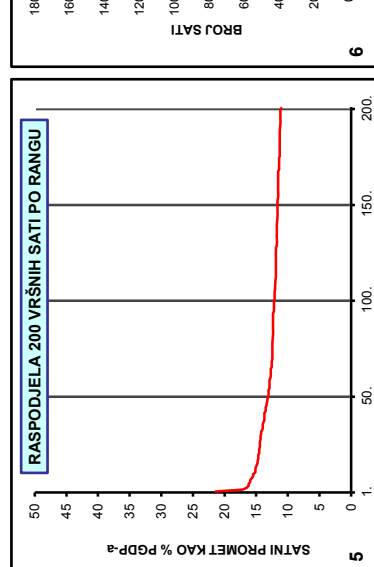
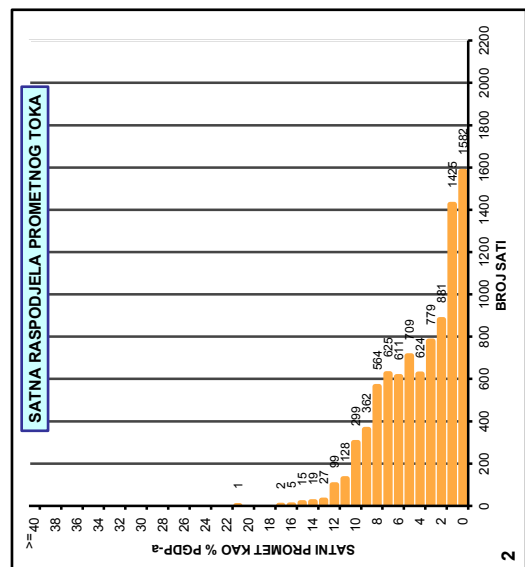
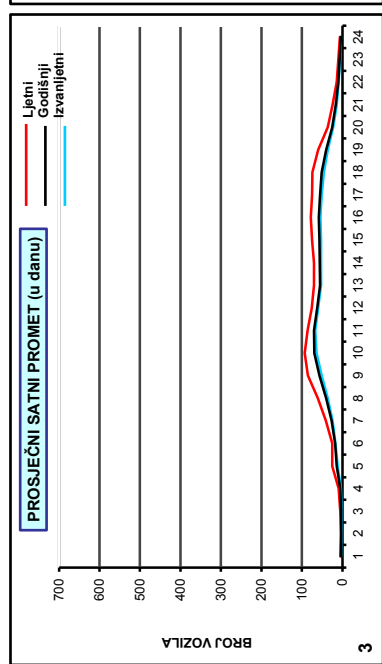
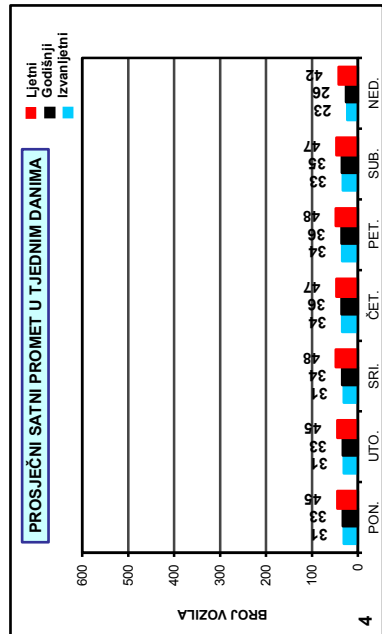
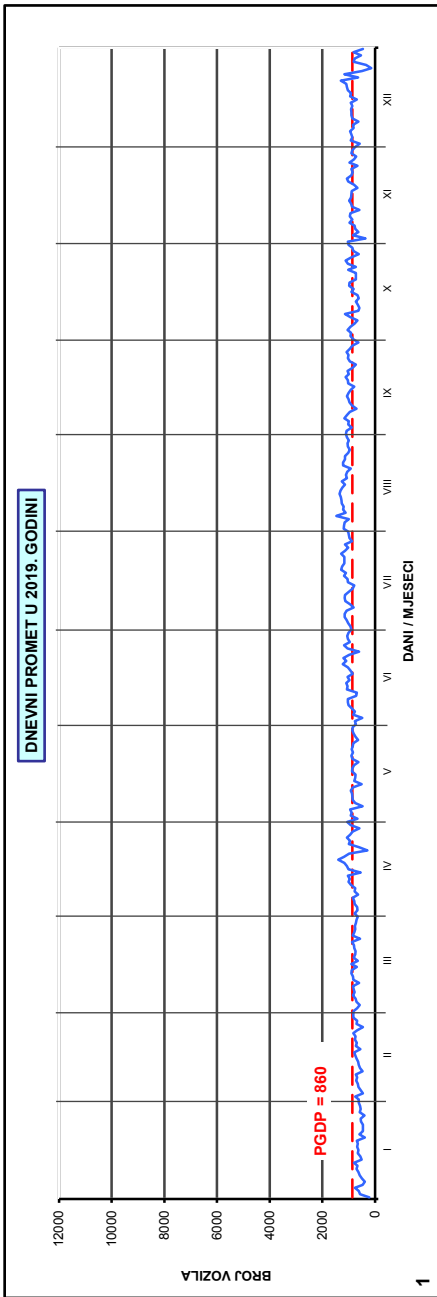
AB 2401, Donji Miholjac - sjev.

Godina: 2019.

Broj ceste: D 53

Napomene:

- Ljetni promet: VII i VIII mjesec
- Izvanljetni promet: od I do VI i od IX do XII mjeseca
- Grafikoni sadrže samo stvarno prikupljene podatke



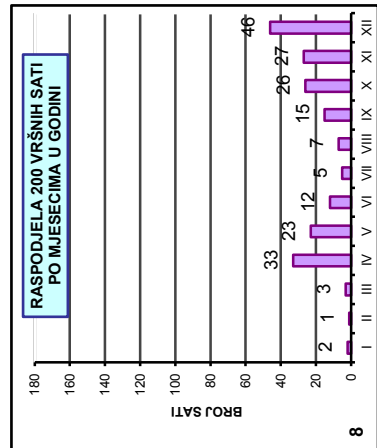
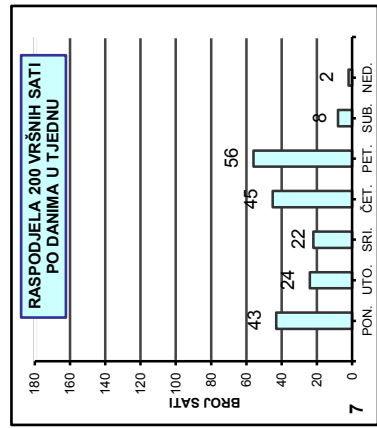
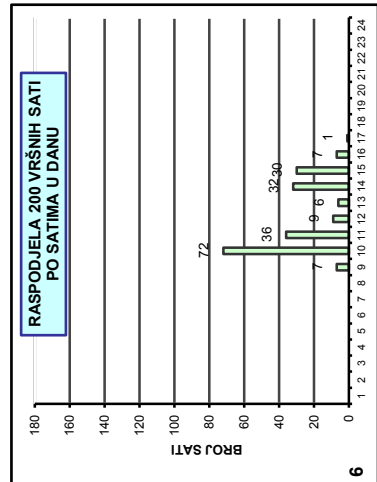
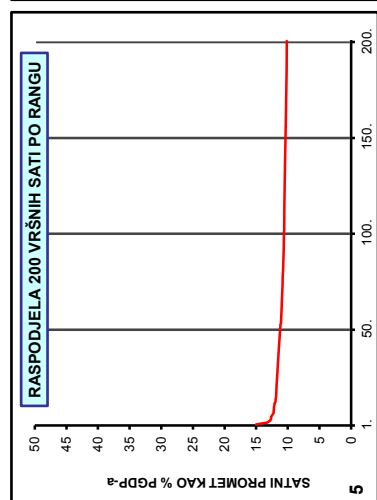
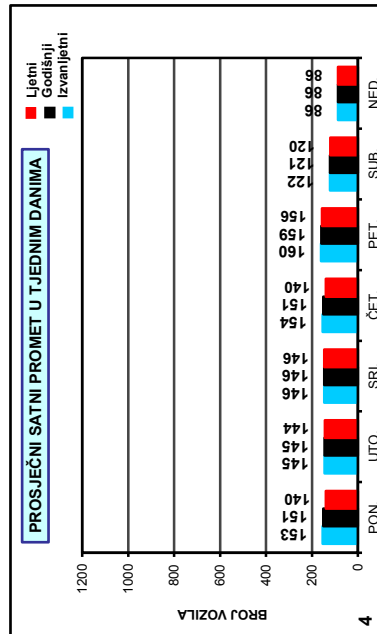
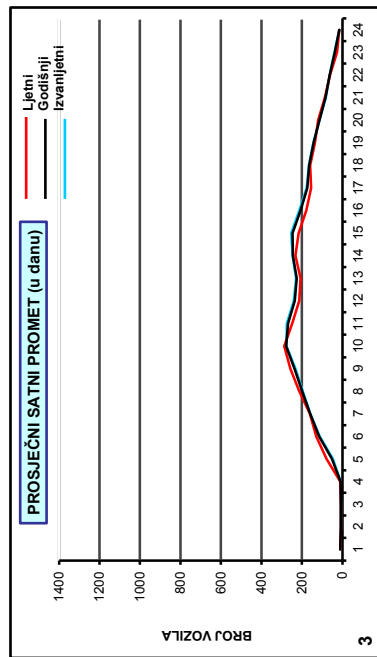
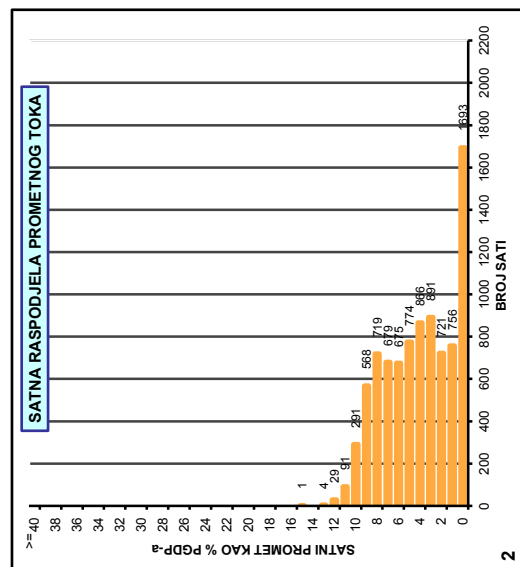
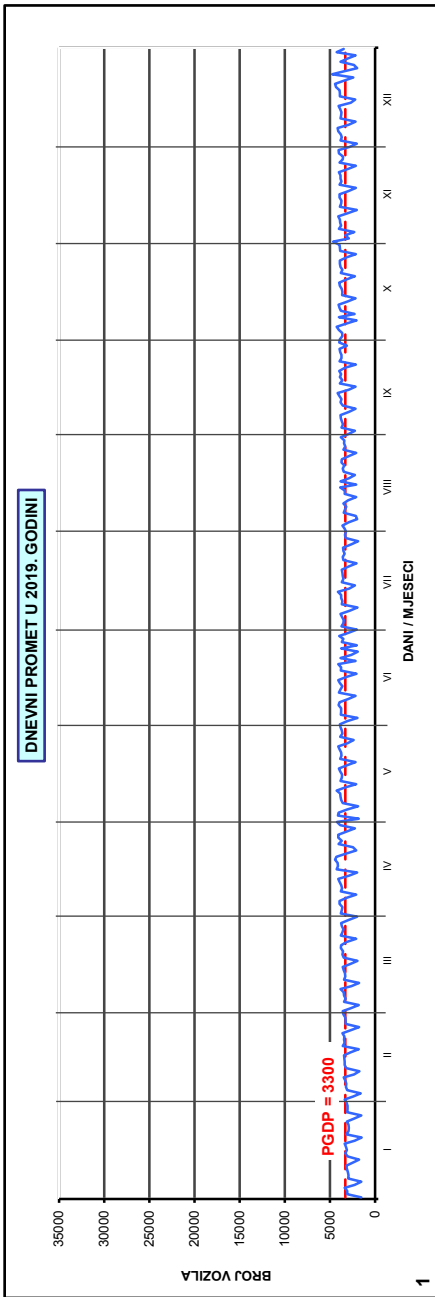
AB 2417, Donji Miholjac

Godina: 2019.

Broj ceste: D 53

Napomene:

- Ljetni promet: VII i VIII mjesec
- Izvanljetni promet: od I do VI i od IX do XII mjeseca
- Grafikoni sadrže samo stvarno prikupljene podatke



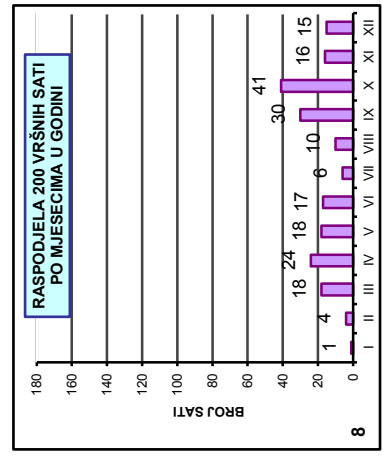
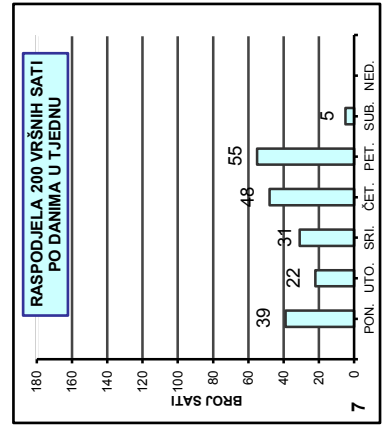
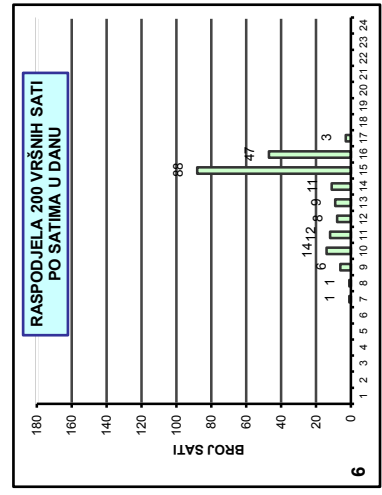
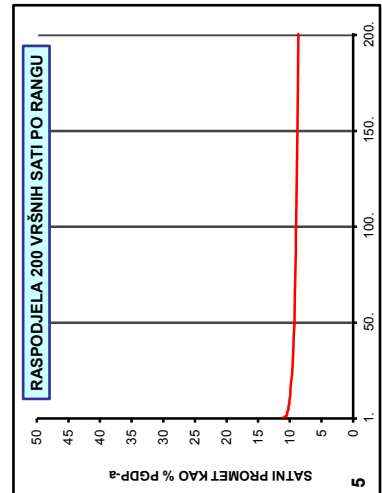
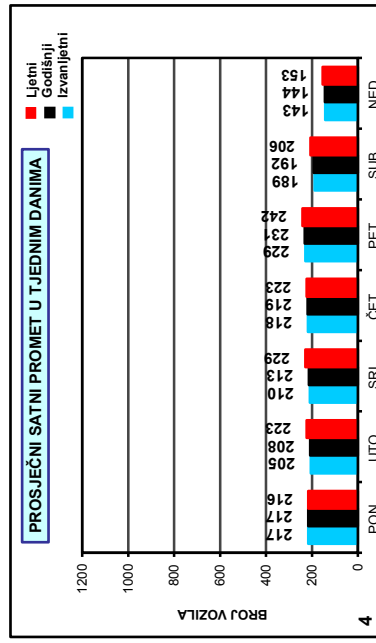
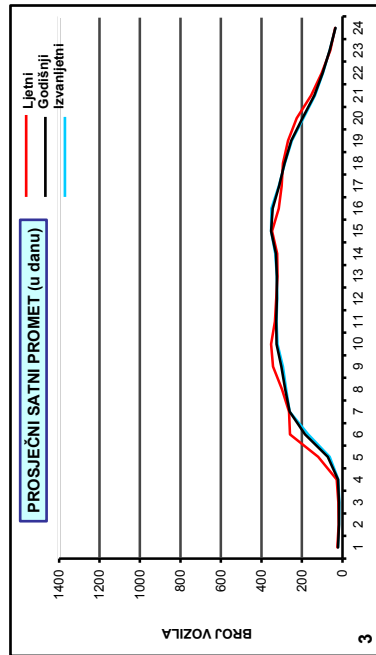
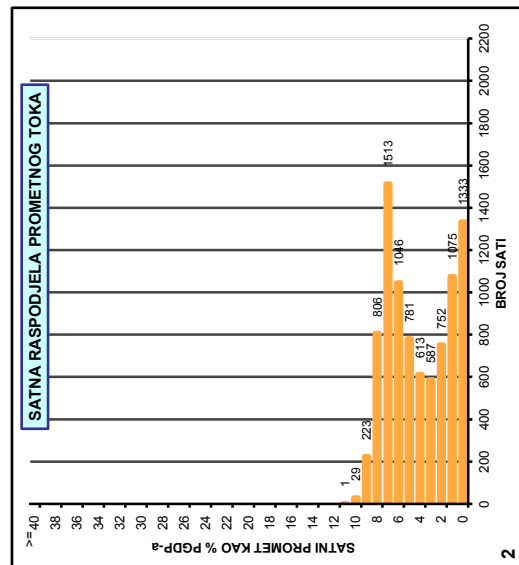
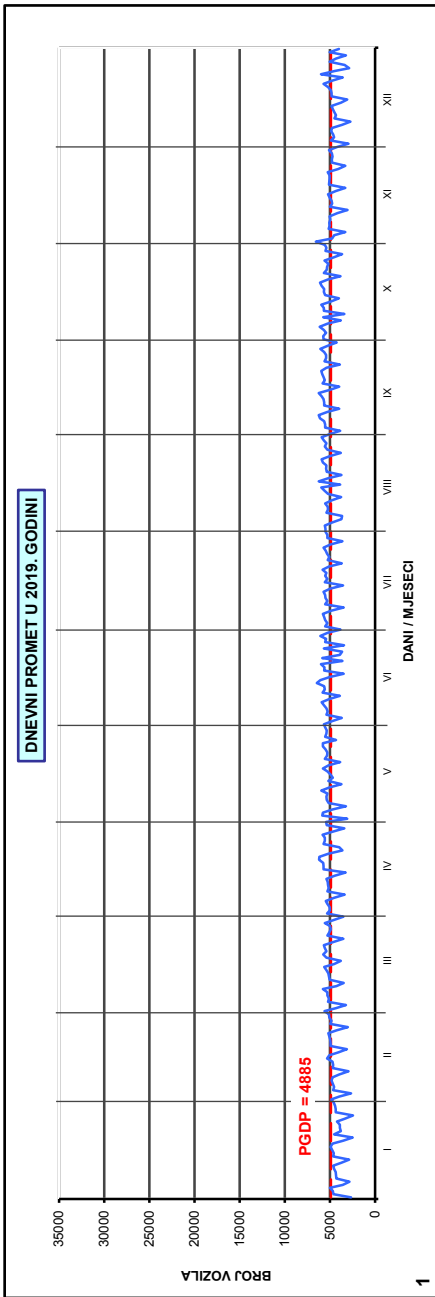
AB 2409, Velimirovac

Godina: 2019.

Broj ceste: D 53

Napomene:

- Ljetni promet: VII i VIII mjesec
- Izvanljetni promet: od I do VI i od IX do XII mjeseca
- Grafikoni sadrže samo stvarno prikupljene podatke



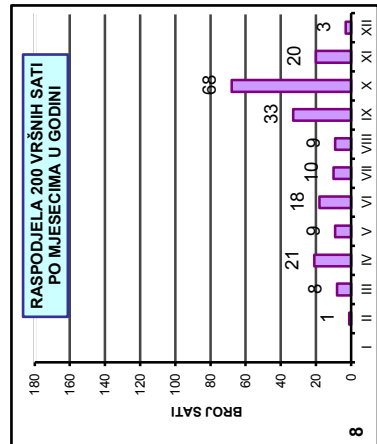
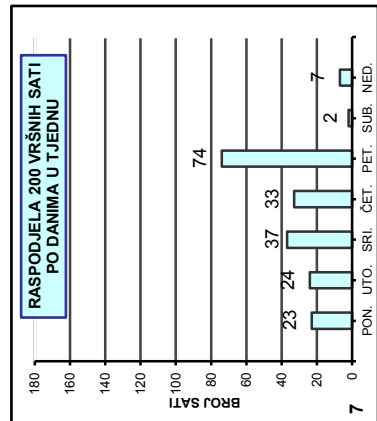
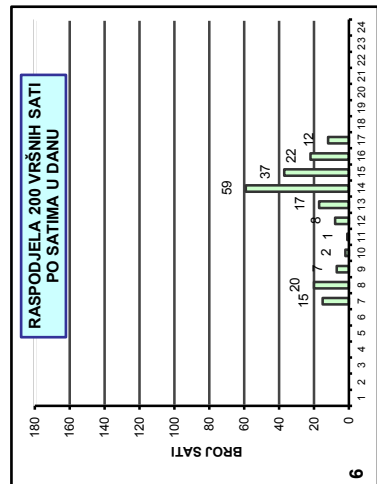
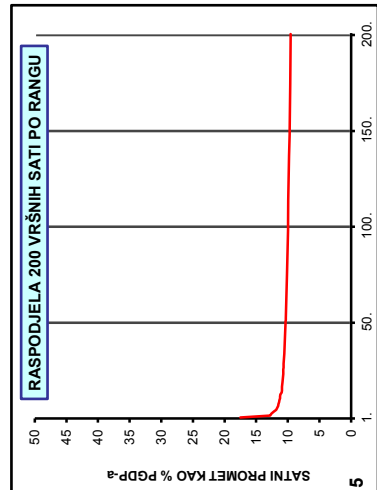
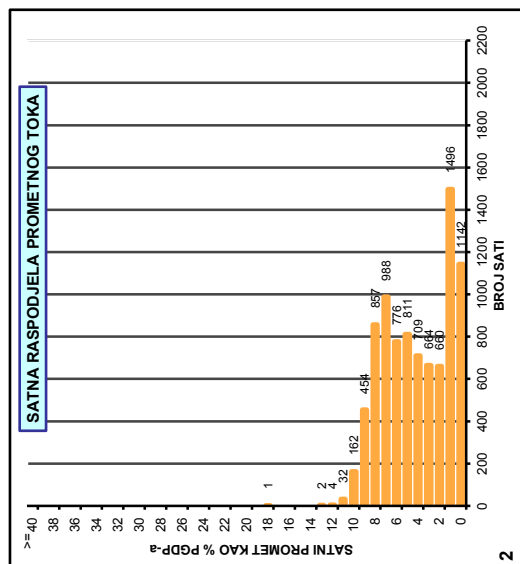
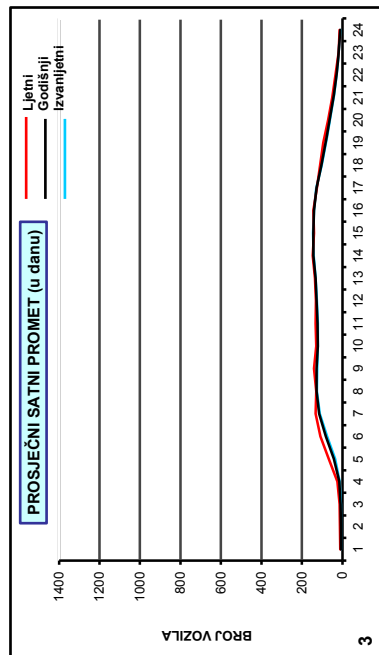
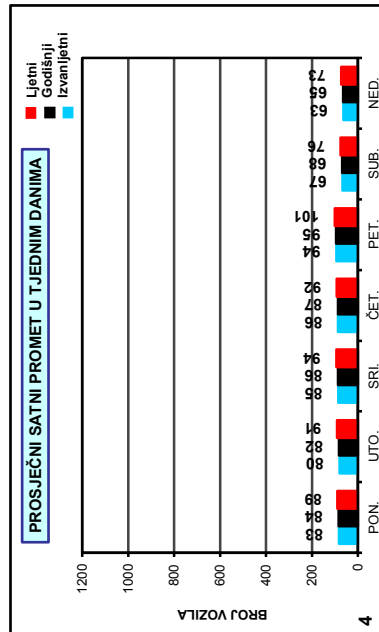
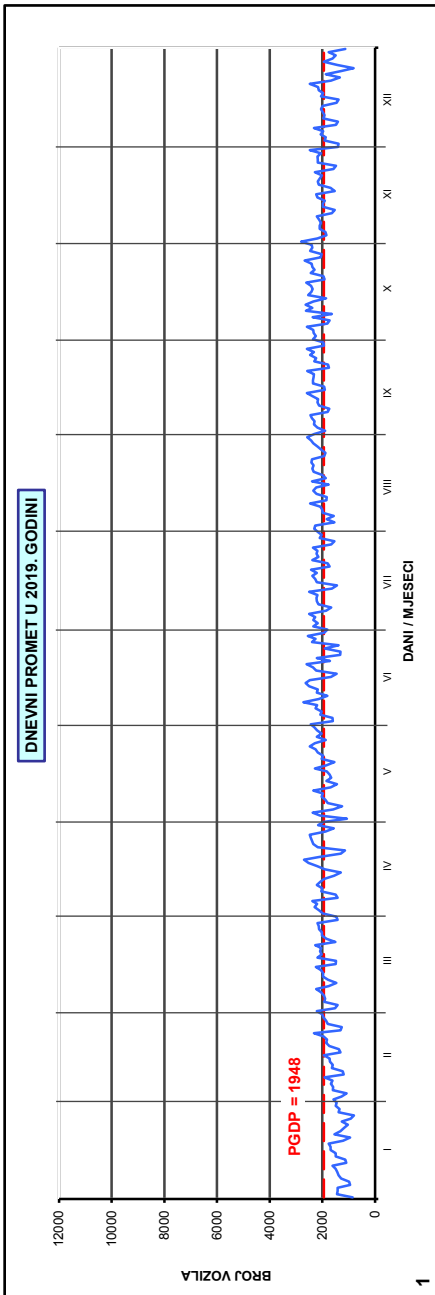
AB 3603, Gradac Našički

Godina: 2019.

Broj ceste: D 53

Napomene:

- Ljetni promet: VII i VIII mjesec
- Izvanljetni promet: od I do VI i od IX do XII mjeseca
- Grafikoni sadrže samo stvarno prikupljene podatke



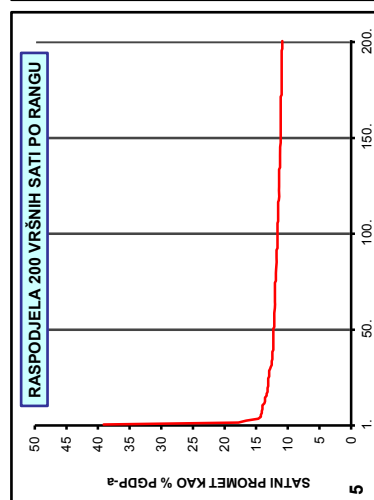
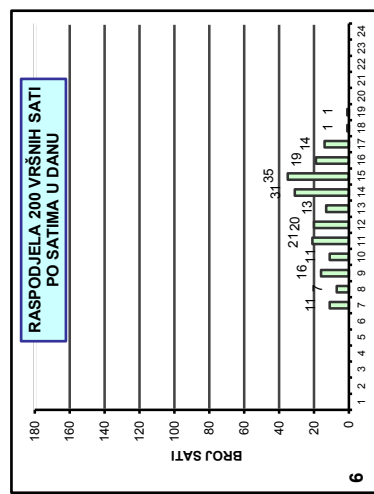
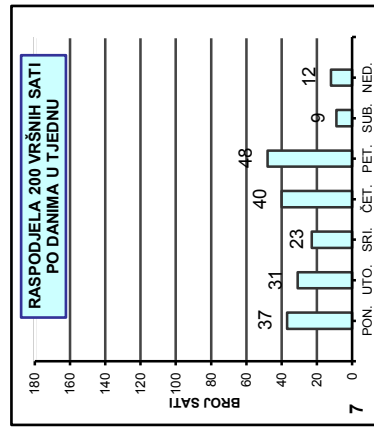
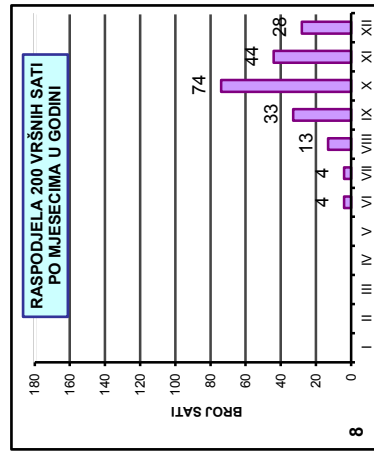
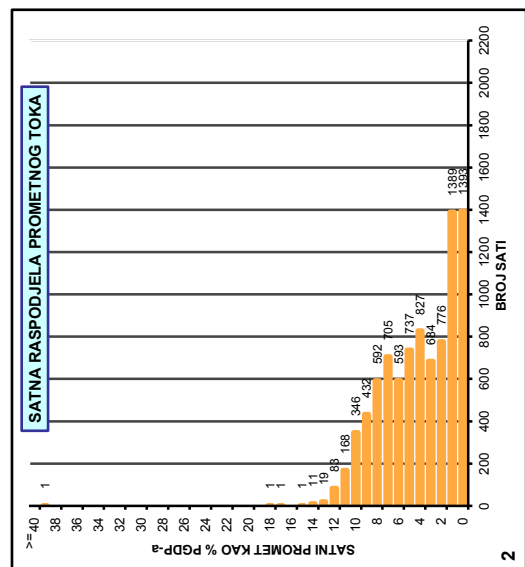
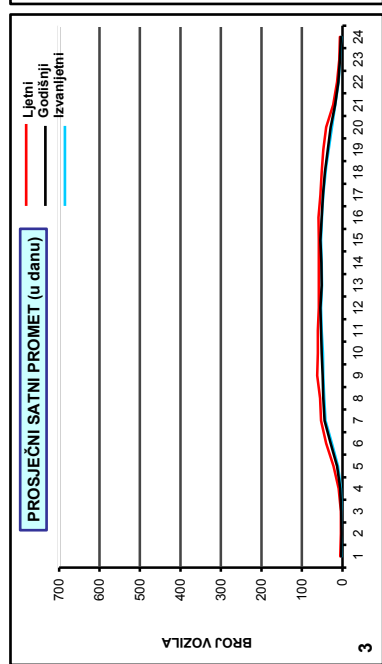
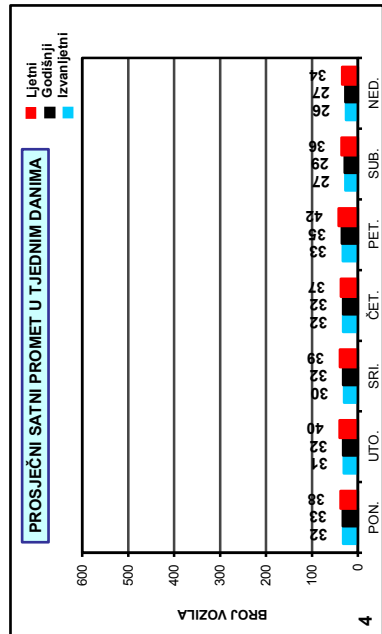
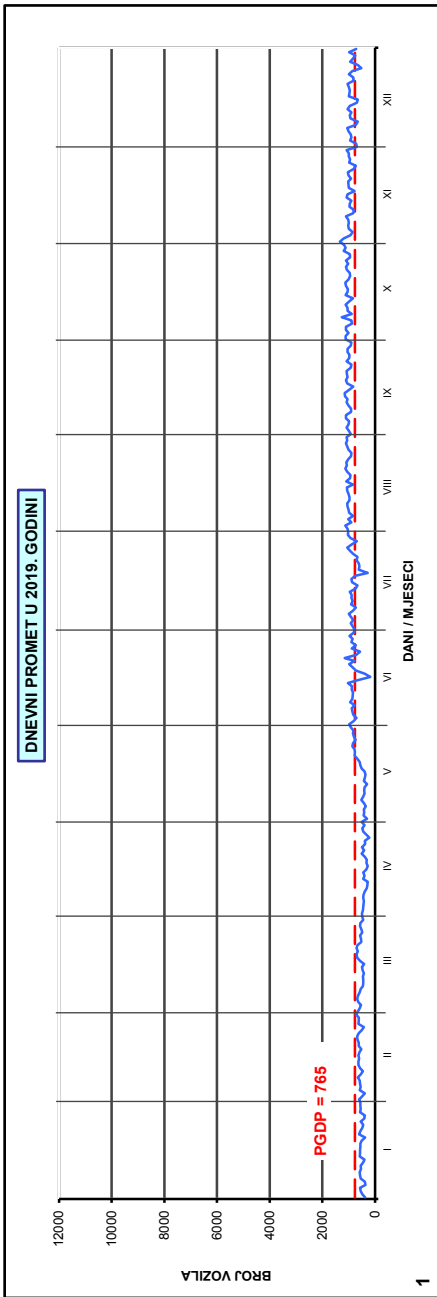
AB 3503, Čaglin

Godina: 2019.

Broj ceste: D 53

Napomene:

- Ljetni promet: VII i VIII mjesec
- Izvanljetni promet: od I do VI i od IX do XII mjeseca
- Grafikoni sadrže samo stvarno prikupljene podatke



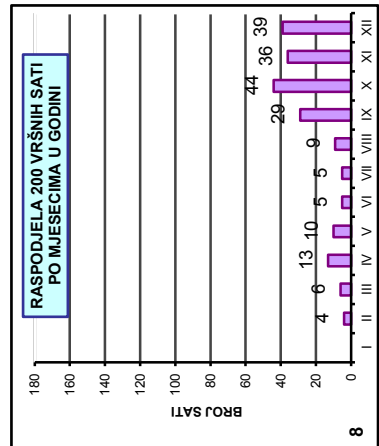
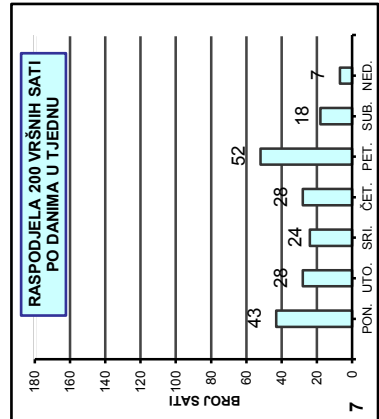
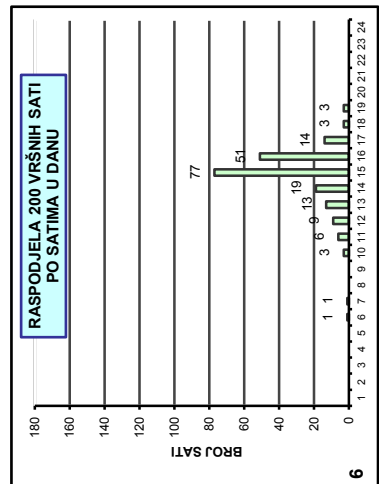
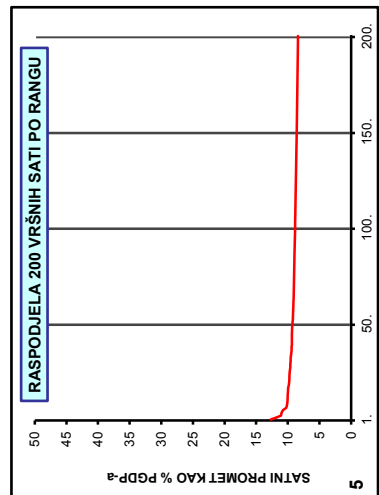
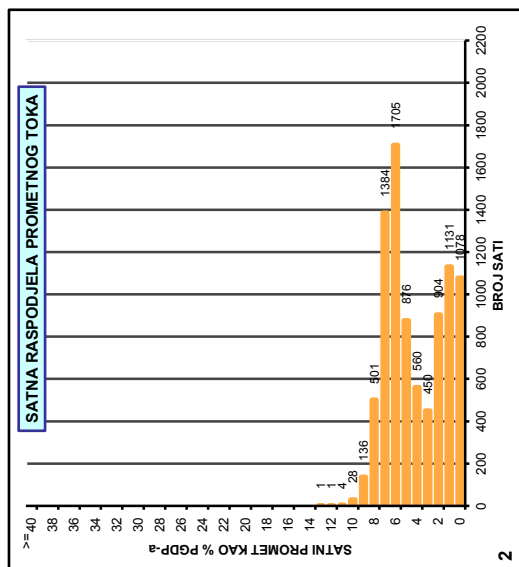
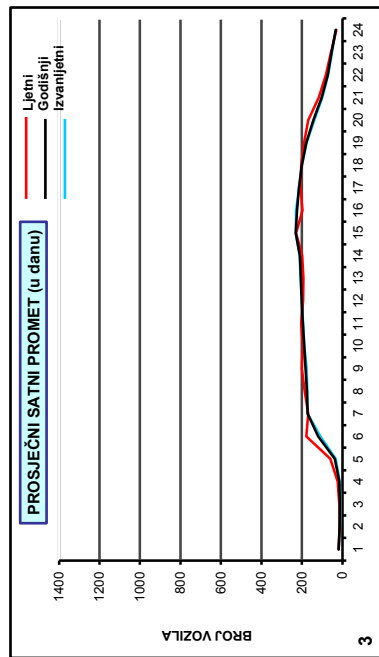
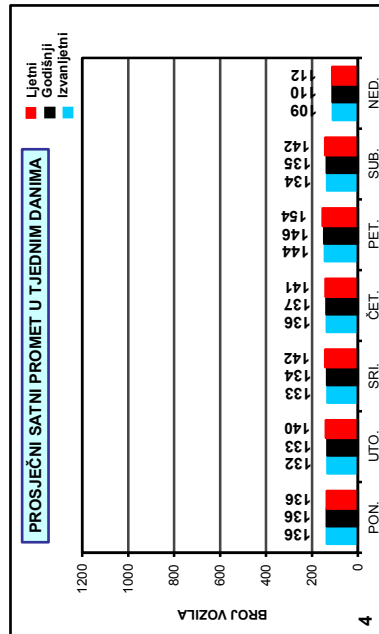
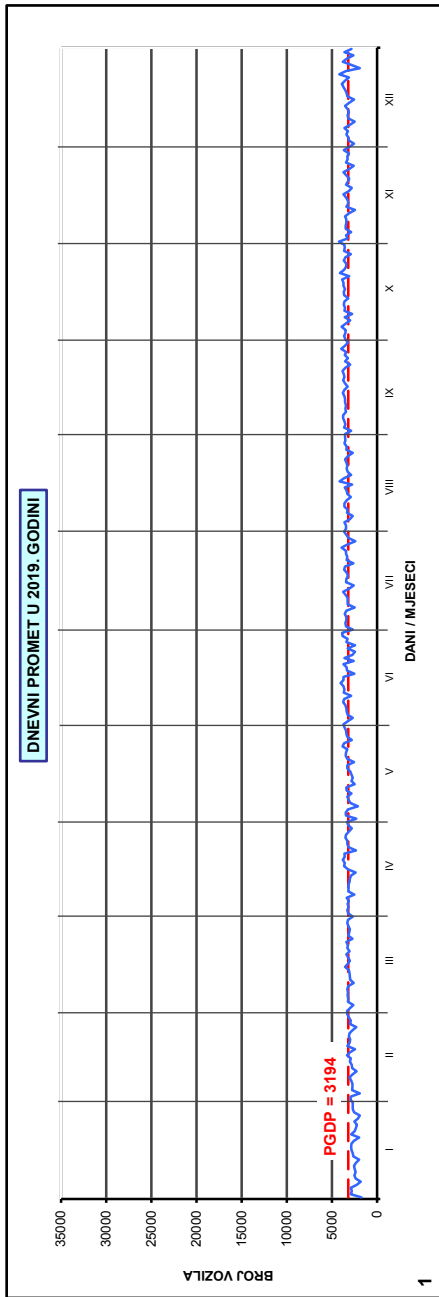
AB 3607, Rastuše

Godina: 2019.

Broj ceste: D 53

Napomene:

- Ljetni promet: VII i VIII mjesec
- Izvanljetni promet: od I do VI i od IX do XII mjeseca
- Grafikoni sadrže samo stvarno prikupljene podatke



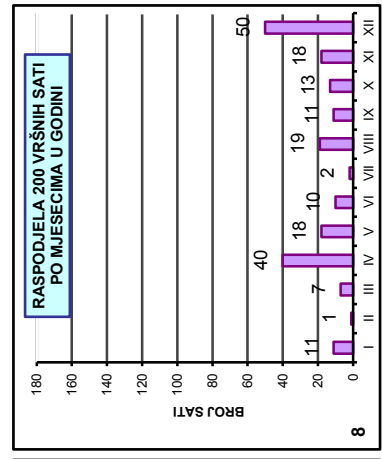
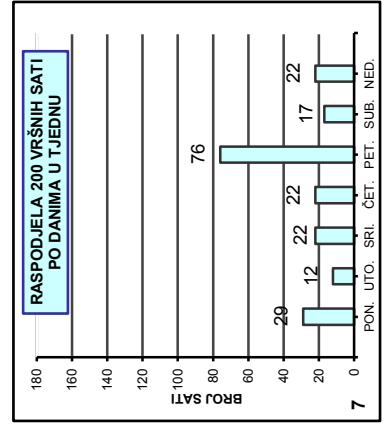
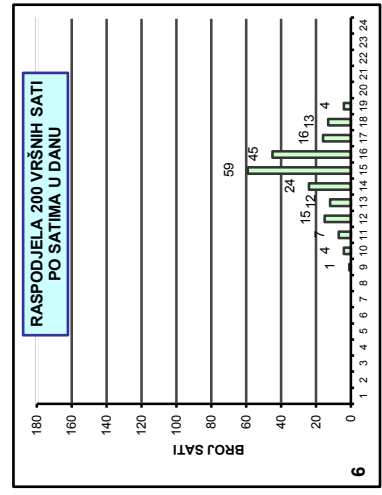
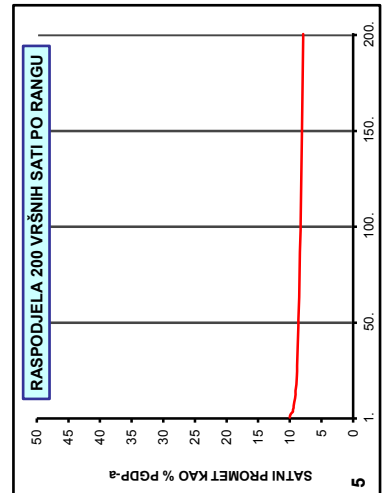
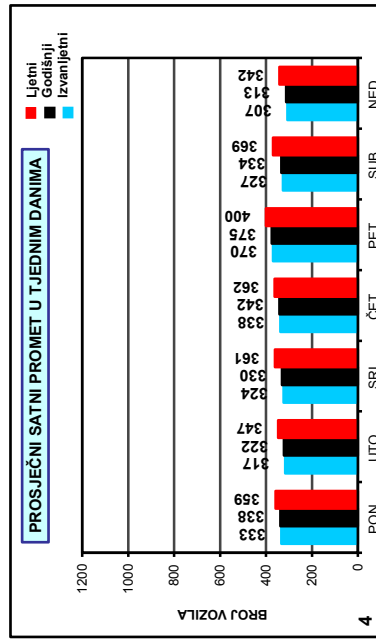
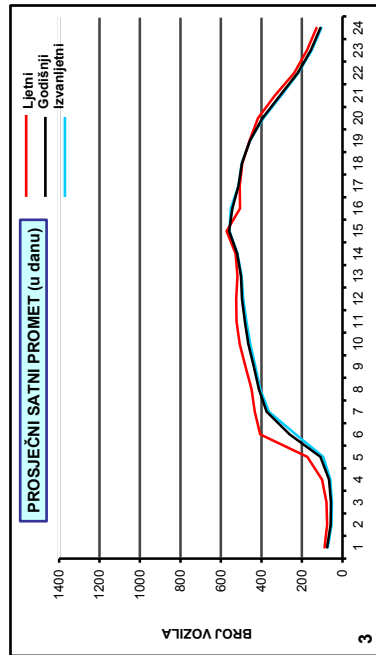
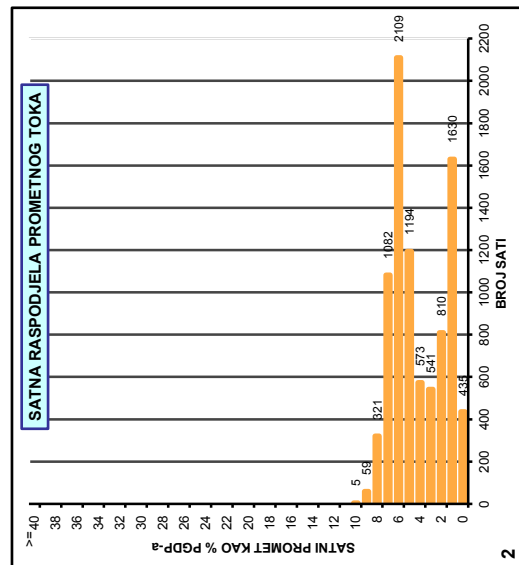
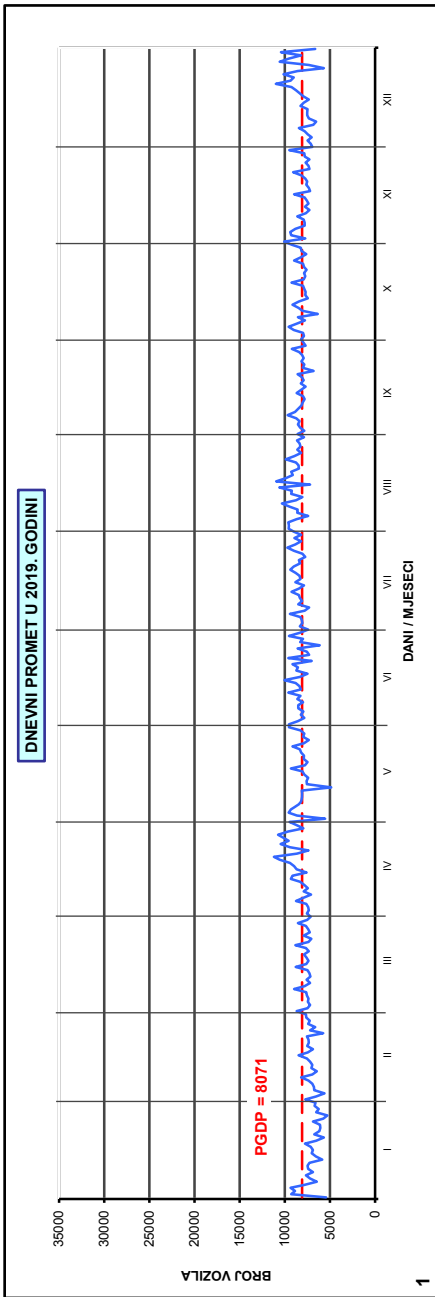
AB 3516, Slavonski Brod

Godina: 2019.

Broj ceste: D 53

Napomene:

- Ljetni promet: VII i VIII mjesec
- Izvanljetni promet: od I do VI i od IX do XII mjeseca
- Grafikonu sadrže samo stvarno prikupljene podatke



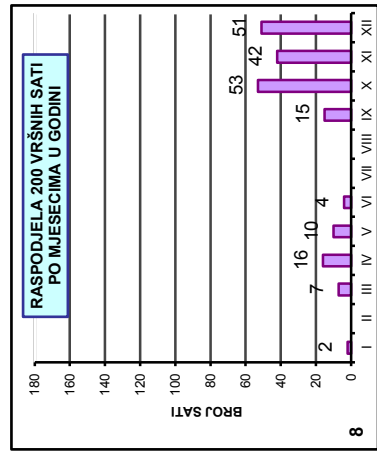
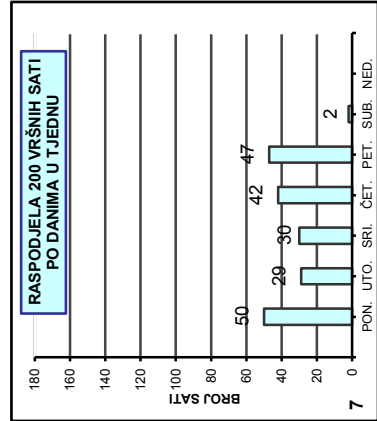
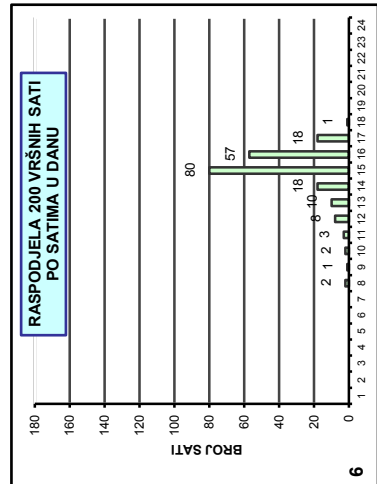
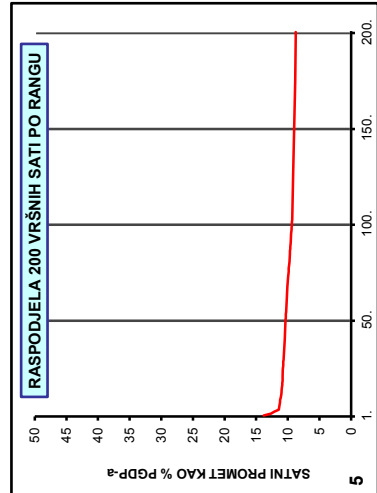
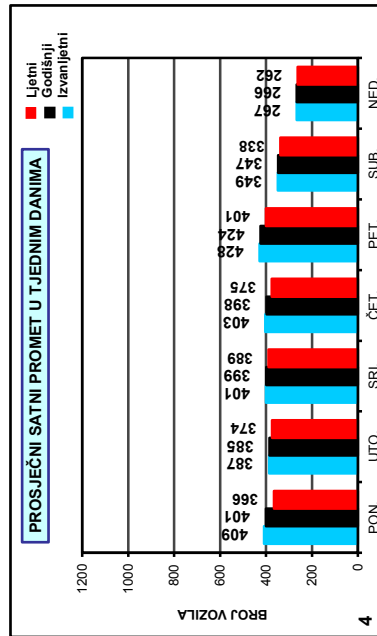
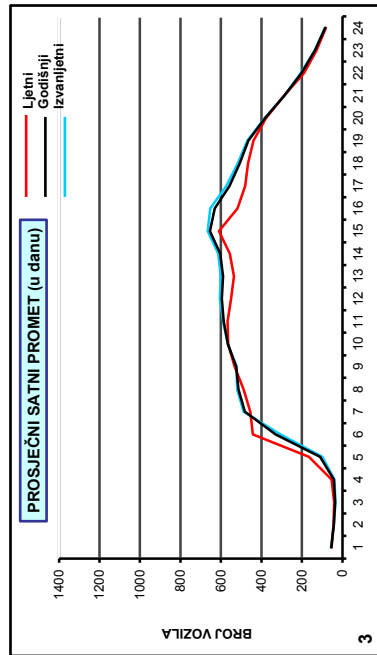
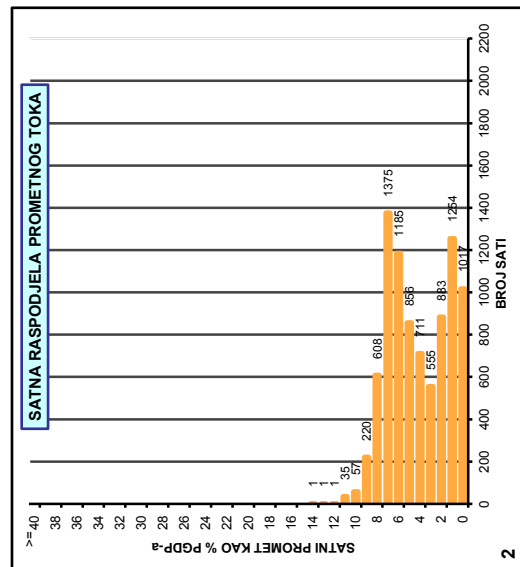
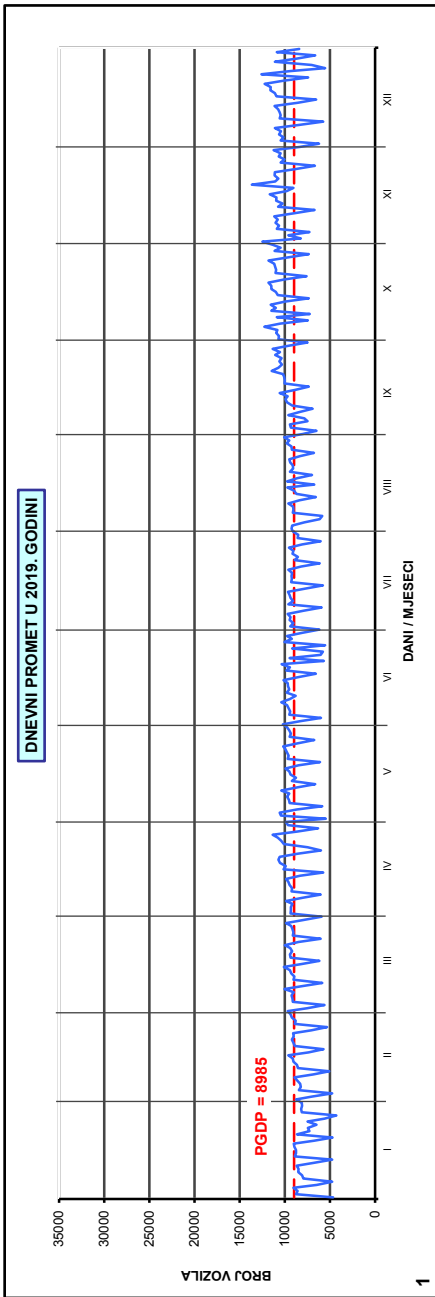
AB 3706, Nuštar

Godina: 2019.

Broj ceste: D 55

Napomene:

- Ljetni promet: VII i VIII mjesec
- Izvanljetni promet: od I do VI i od IX do XII mjeseca
- Grafikonu sadrže samo stvarno prikupljene podatke



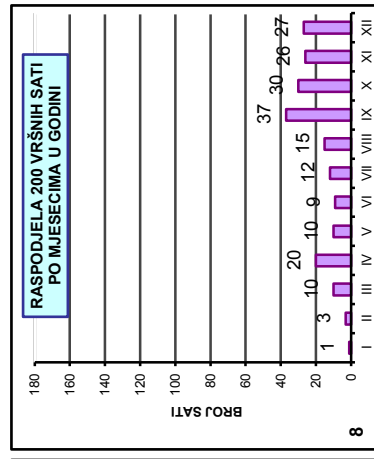
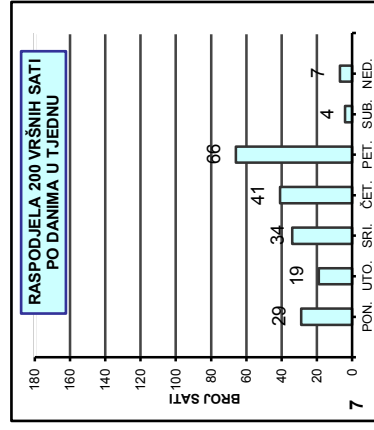
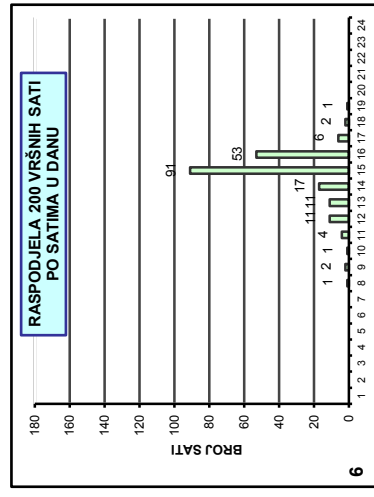
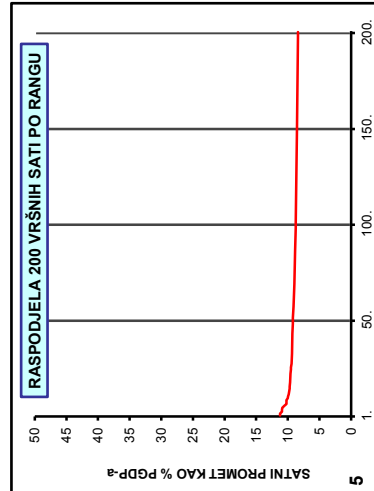
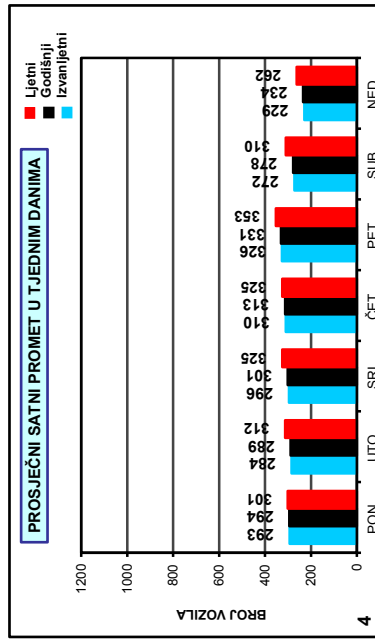
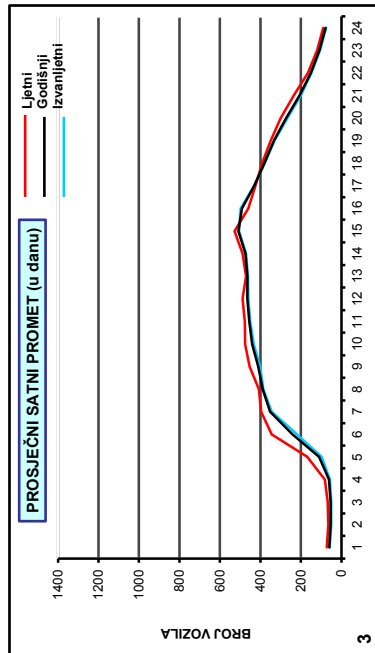
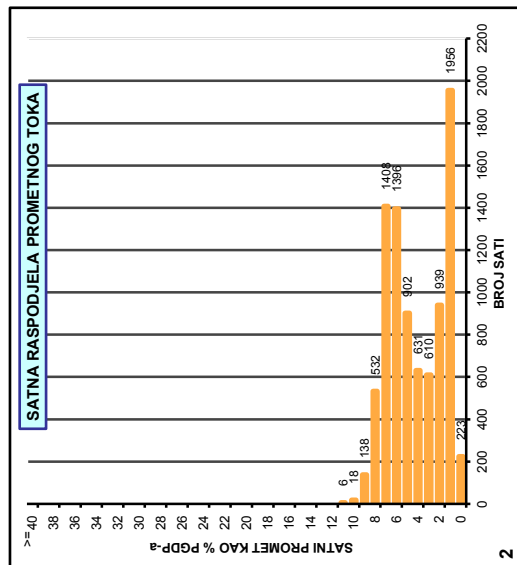
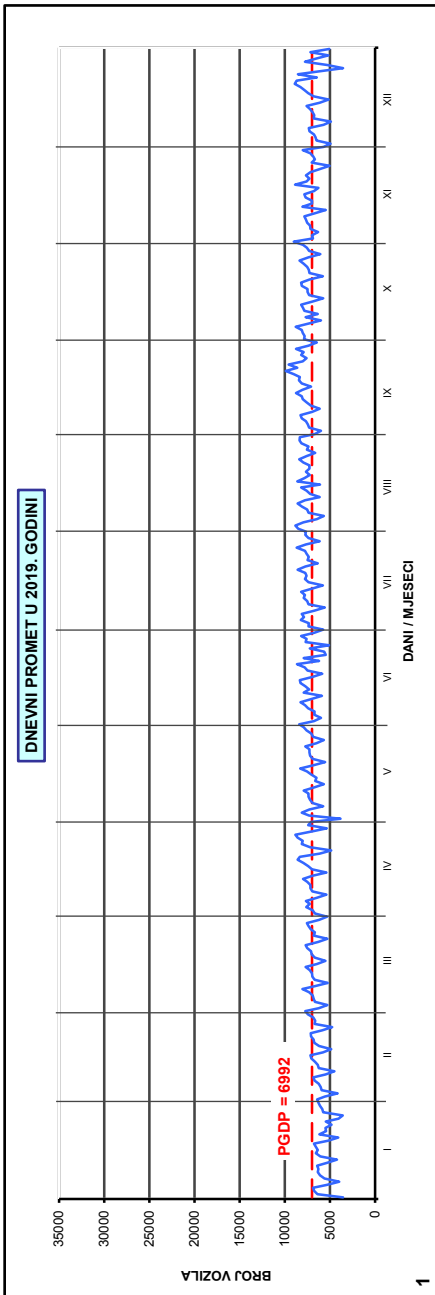
AB 3710, Kunjevci

Godina: 2019.

Broj ceste: D 55

Napomene:

- Ljetni promet: VII i VIII mjesec
- Izvanljetni promet: od I do VI i od IX do XII mjeseca
- Grafikonu sadrže samo stvarno prikupljene podatke



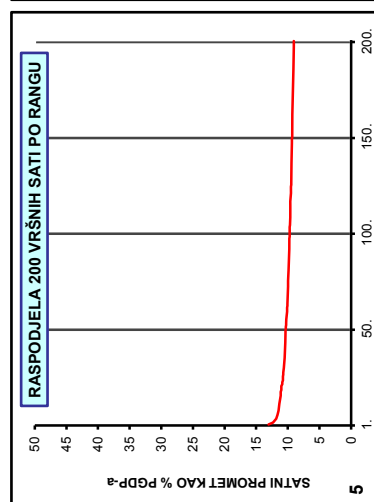
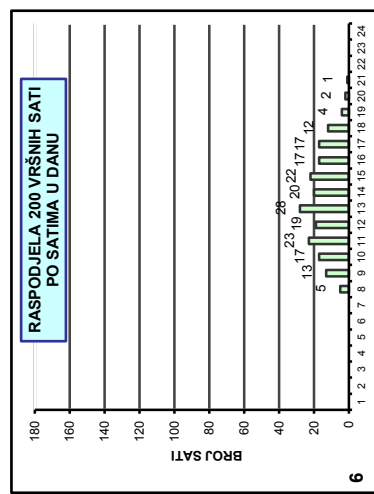
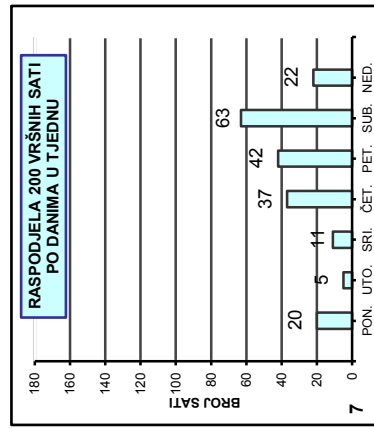
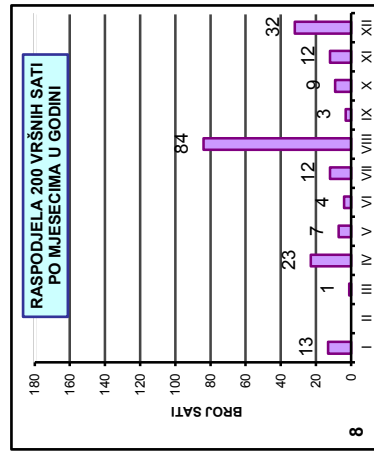
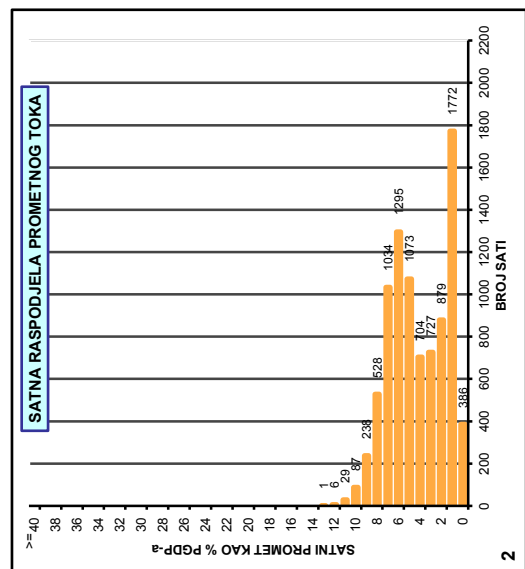
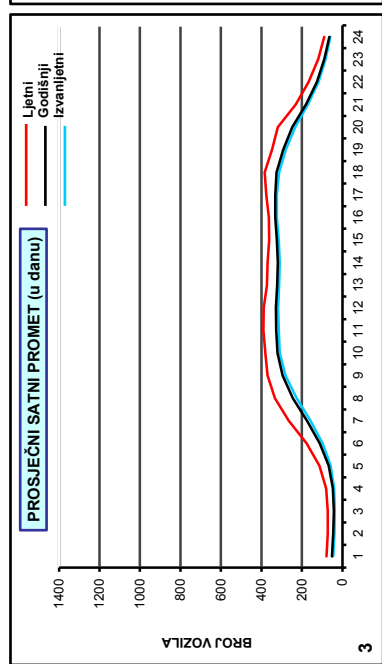
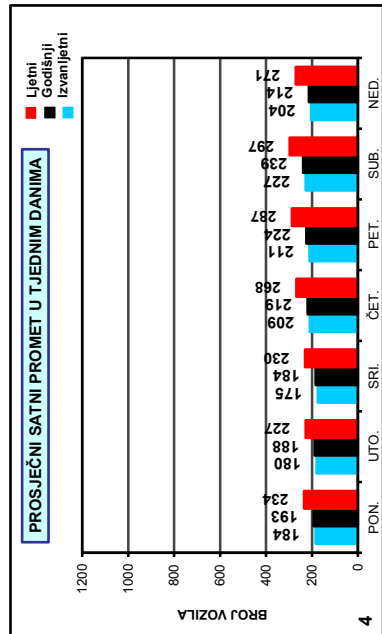
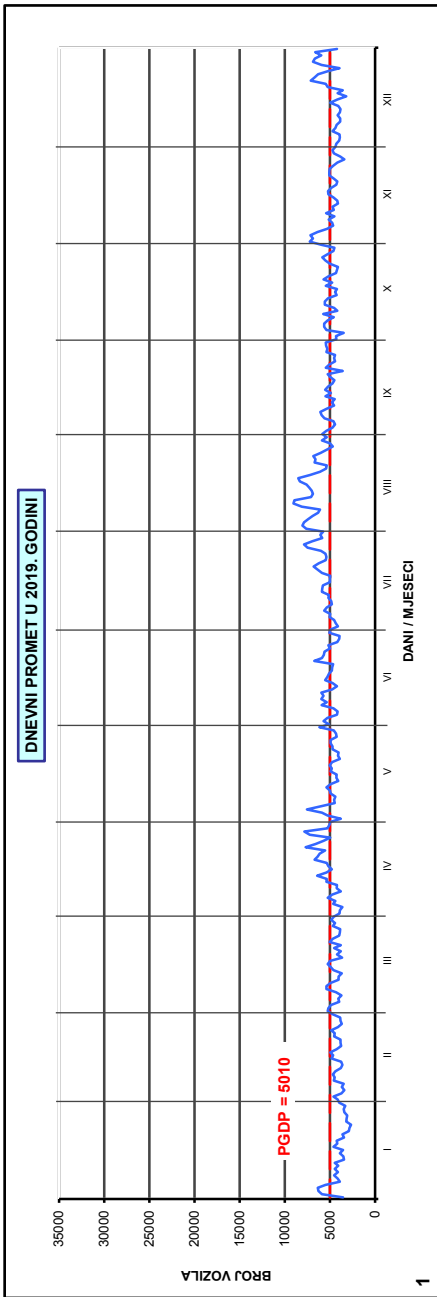
AB 3719, Županja

Godina: 2019.

Broj ceste: D 55

Napomene:

- Ljetni promet: VII i VIII mjesec
- Izvanljetni promet: od I do VI i od IX do XII mjeseca
- Grafikonu sadrže samo stvarno prikupljene podatke



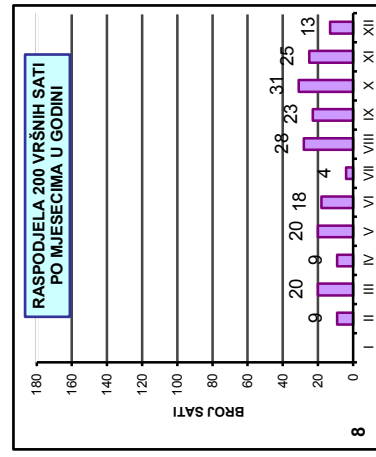
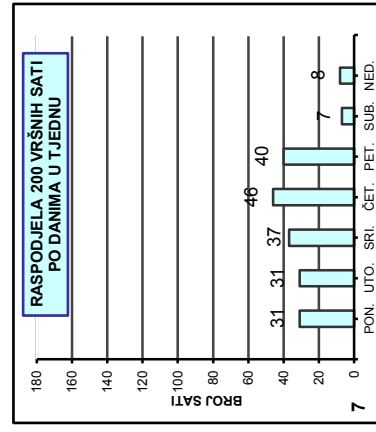
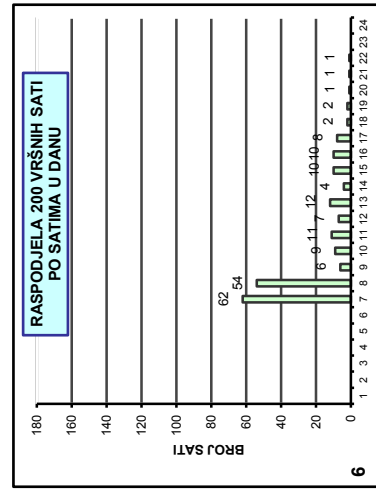
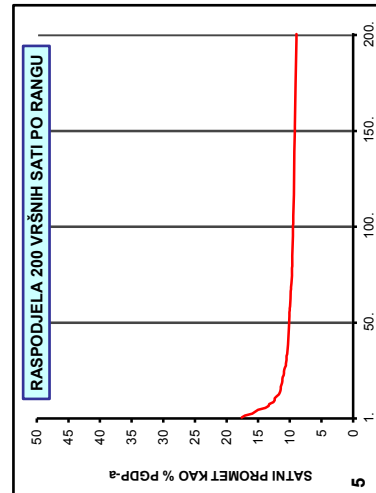
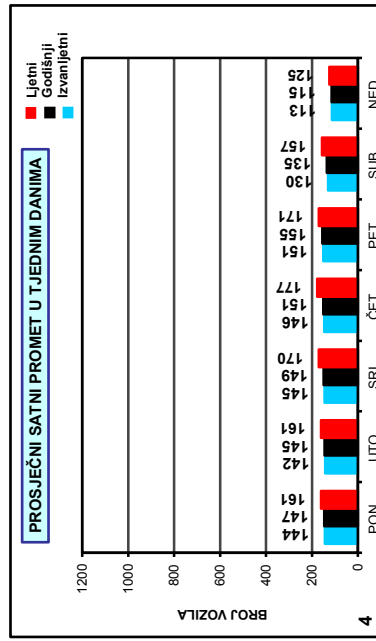
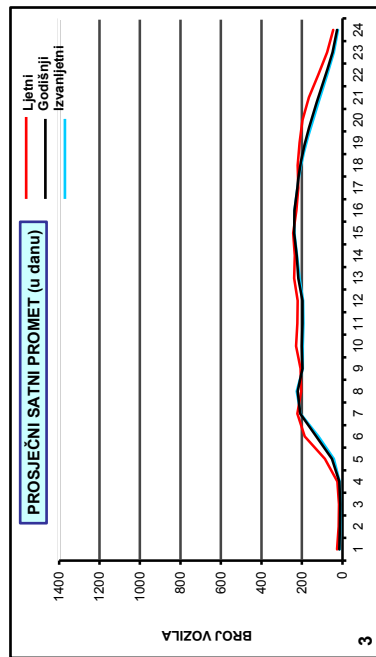
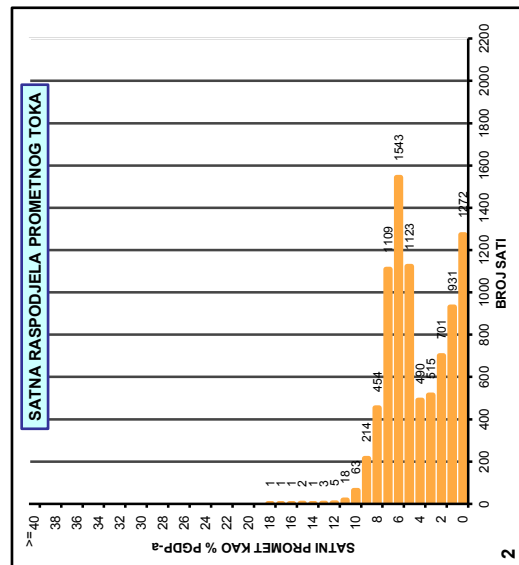
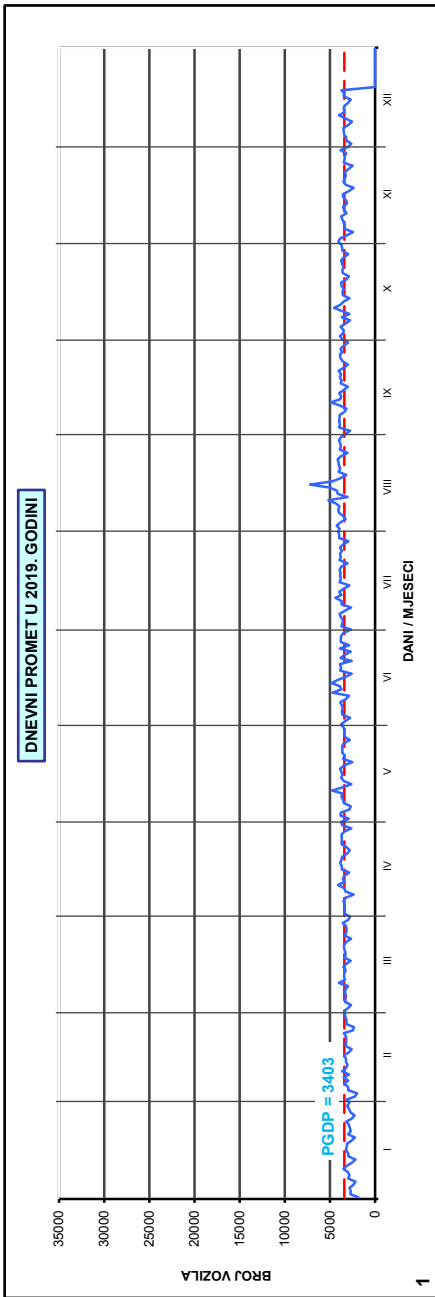
AB 4829, Tromilja

Godina: 2019.

Broj ceste: D 56

Napomene:

- Ljetni promet: VII i VIII mjesec
- Izvanljetni promet: od I do VI i od IX do XII mjeseca
- Grafikoni sadrže samo stvarno prikupljene podatke



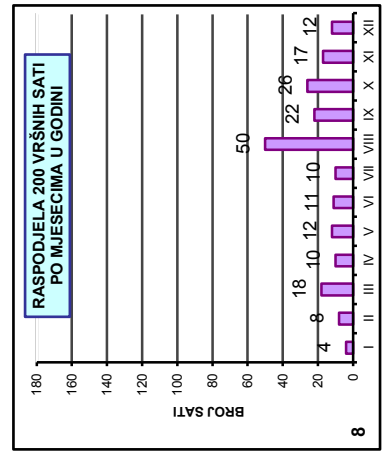
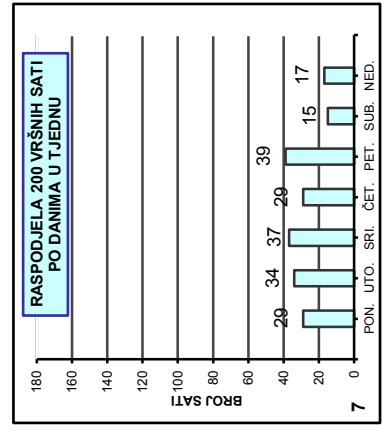
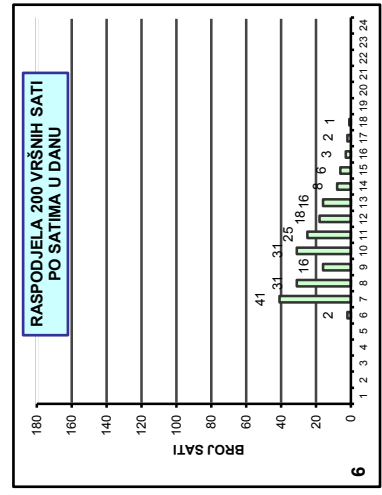
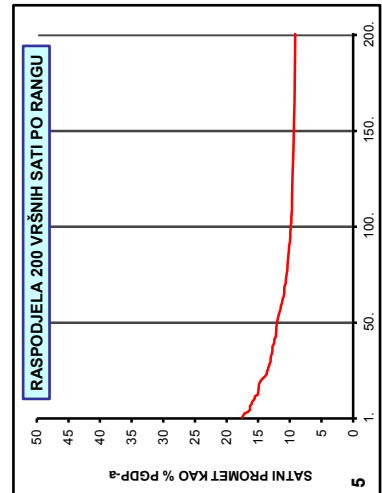
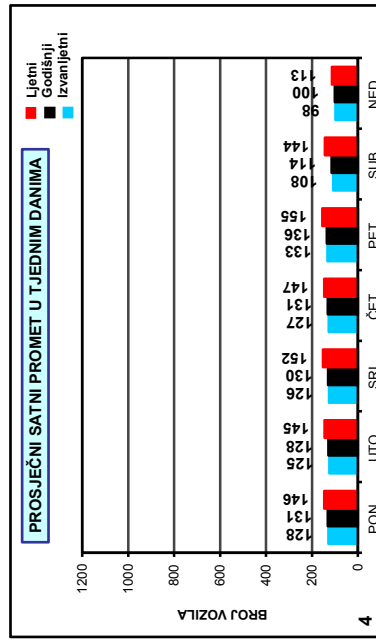
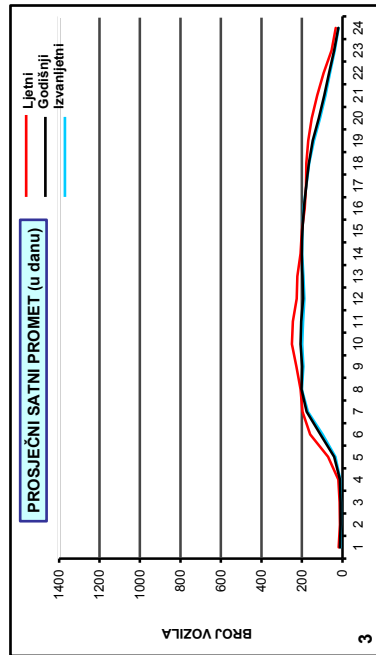
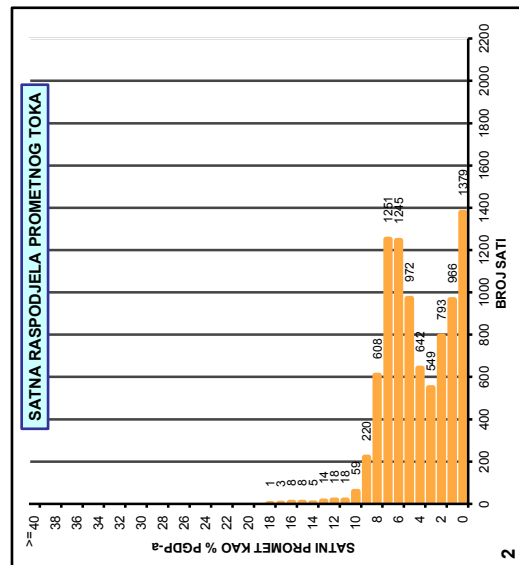
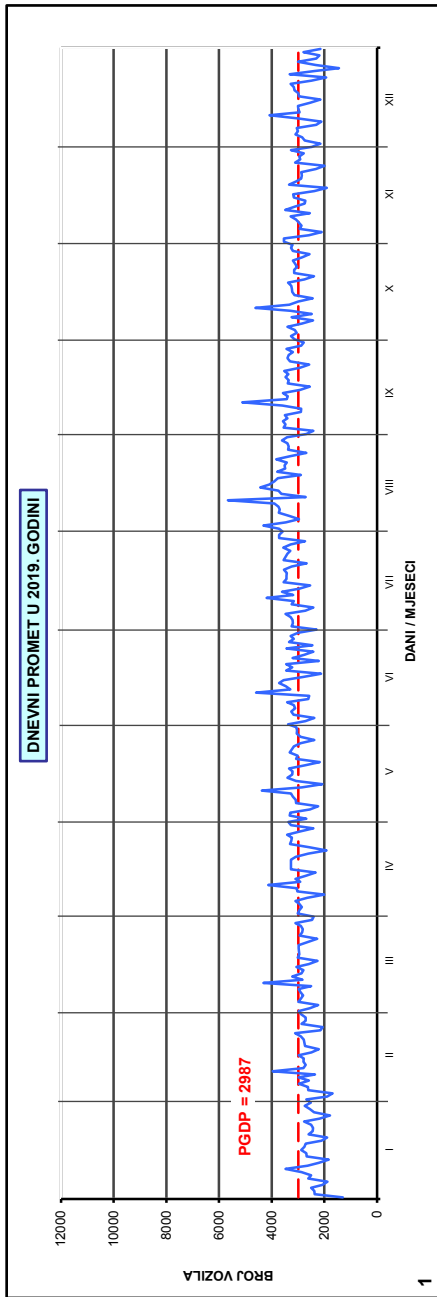
AB 4916, Raštevčić

Godina: 2019.

Broj ceste: D 56

Napomene:

- Ljetni promet: VII i VIII mjesec
- Izvanljetni promet: od I do VI i od IX do XII mjeseca
- Grafikon sadrže samo stvarno prikupljene podatke



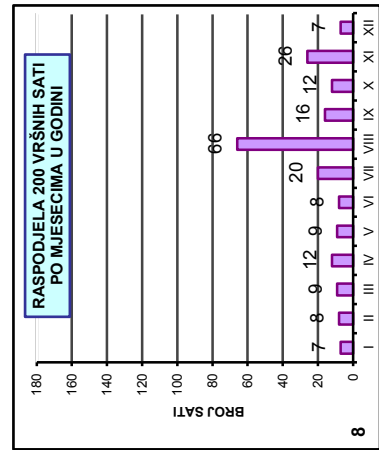
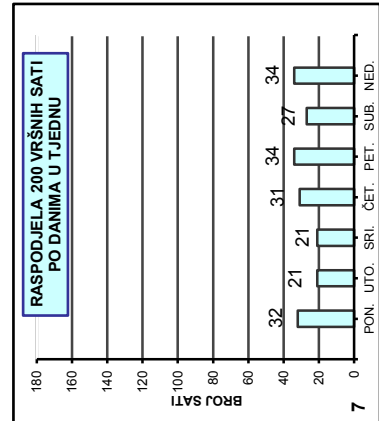
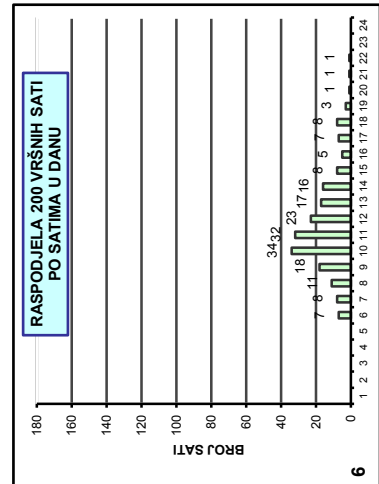
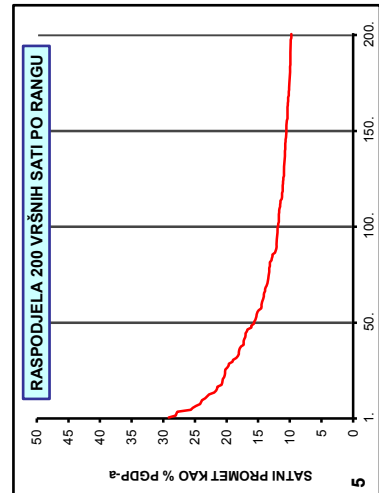
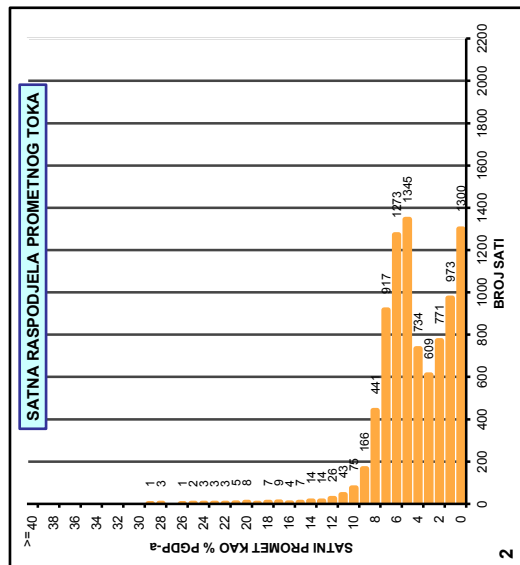
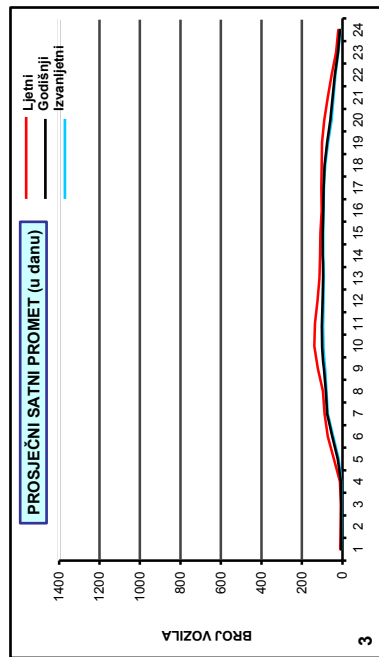
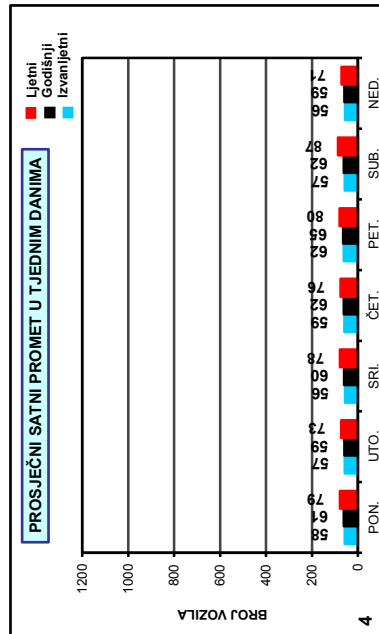
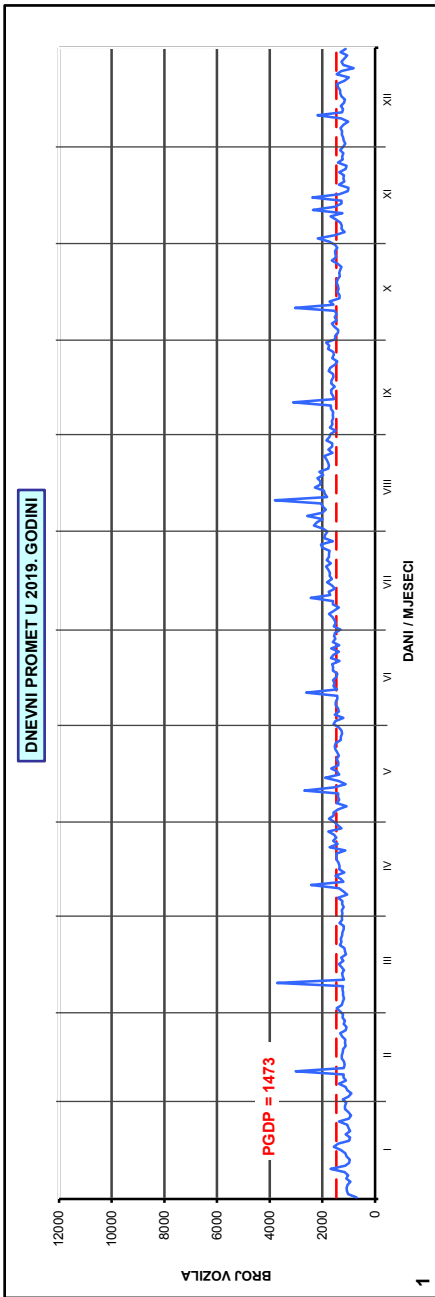
AB 5329, Bulić

Godina: 2019.

Broj ceste: D 56

Napomene:

- Ljetni promet: VII i VIII mjesec
- Izvanljetni promet: od I do VI i od IX do XII mjeseca
- Grafikonu sadrže samo stvarno prikupljene podatke



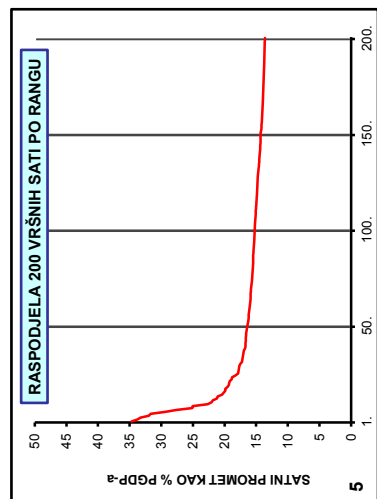
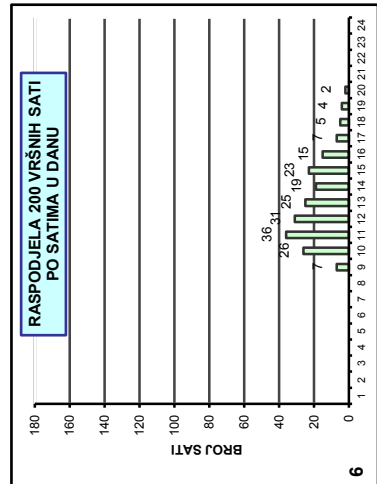
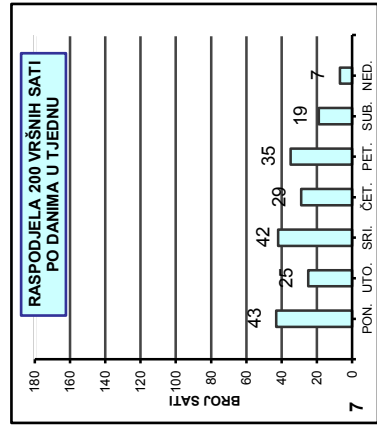
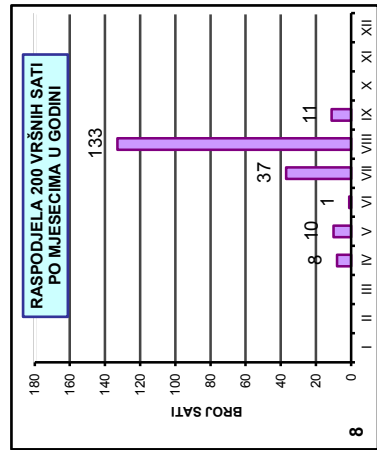
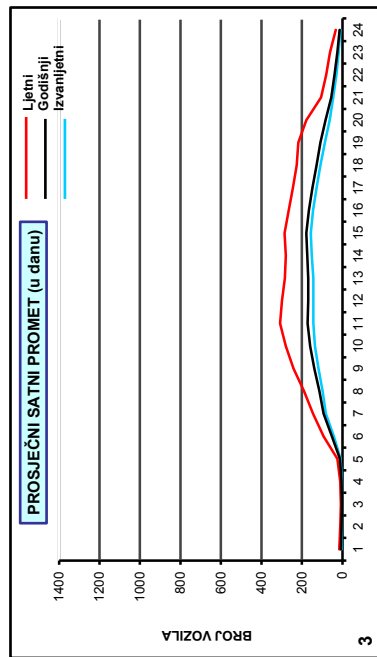
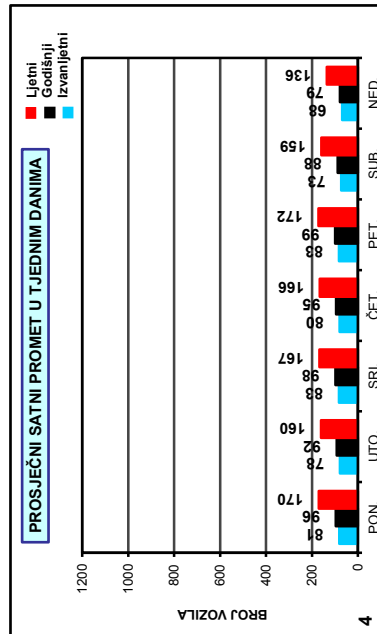
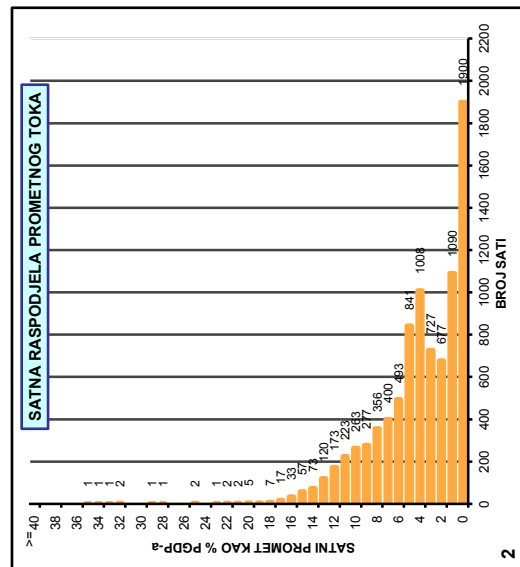
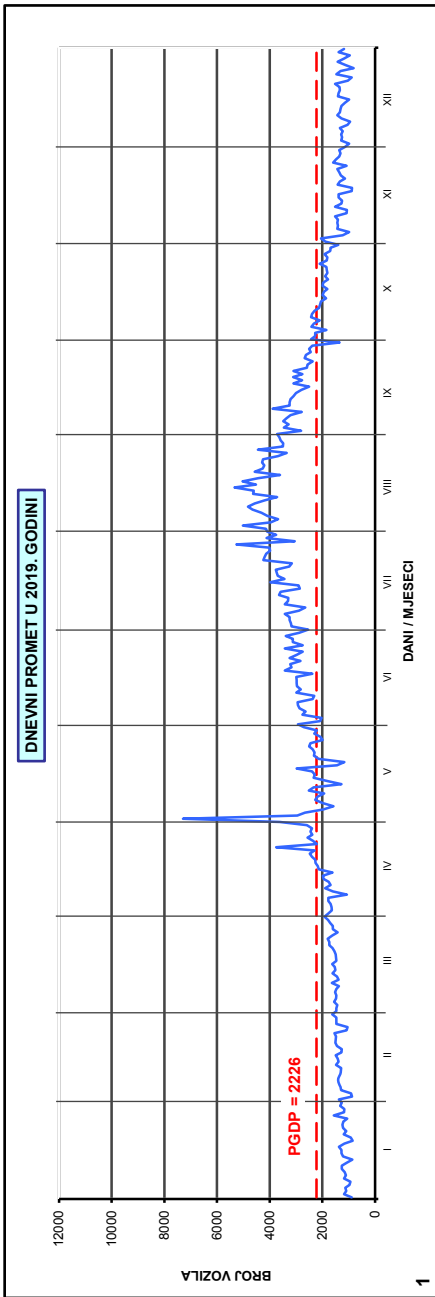
AB 5306, Skradin

Godina: 2019.

Broj ceste: D 56

Napomene:

- Ljetni promet: VII i VIII mjesec
- Izvanljetni promet: od I do VI i od IX do XII mjeseca
- Grafikoni sadrže samo stvarno prikupljene podatke



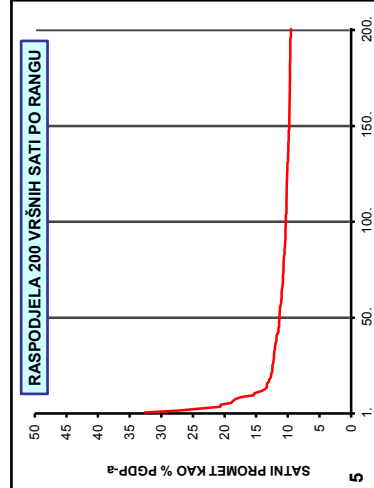
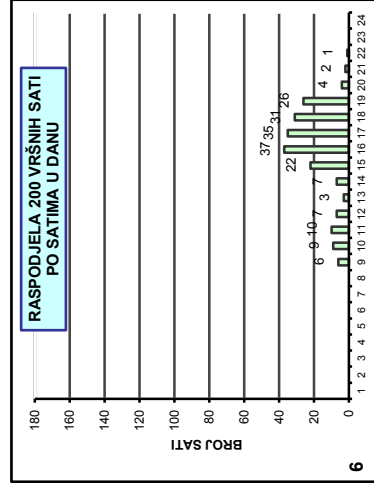
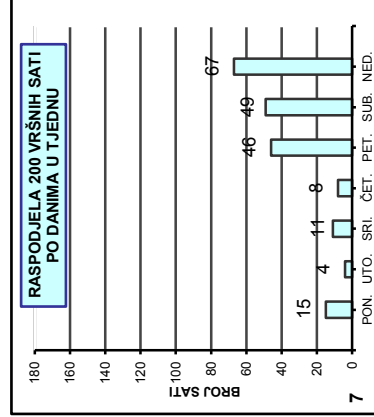
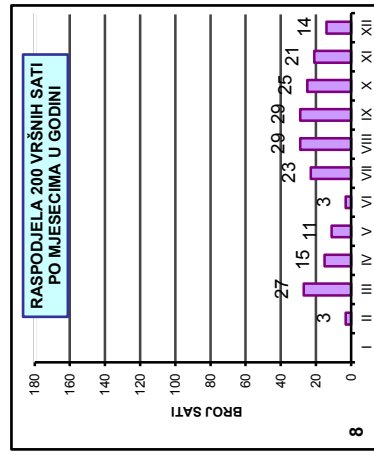
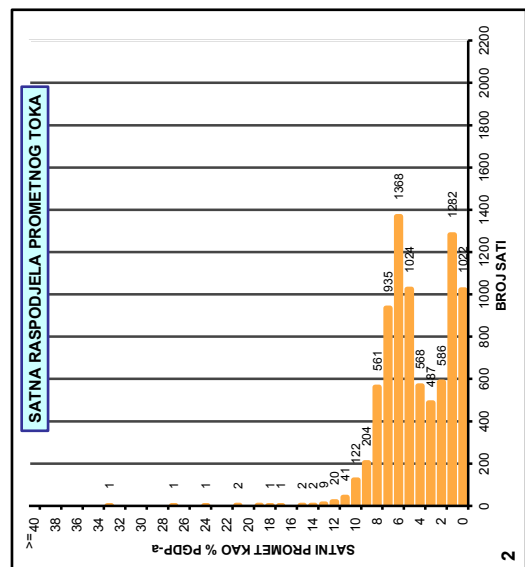
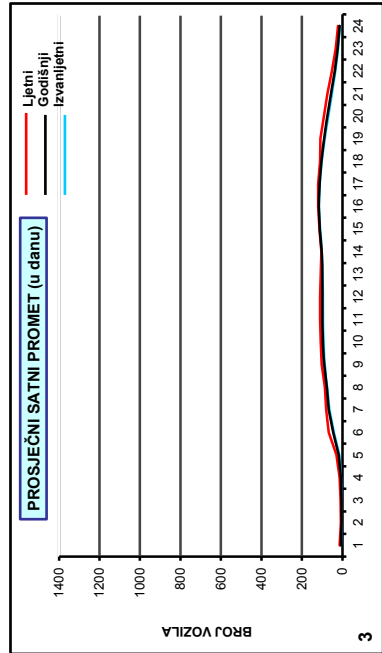
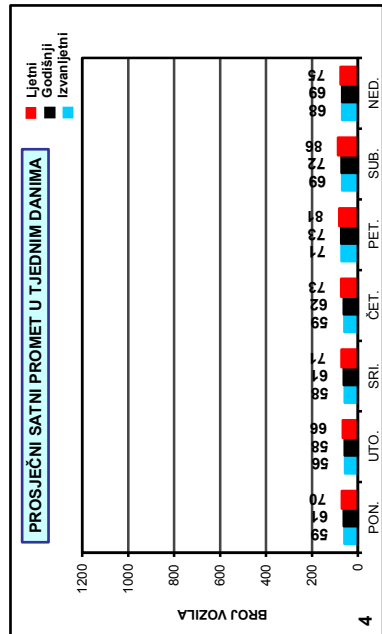
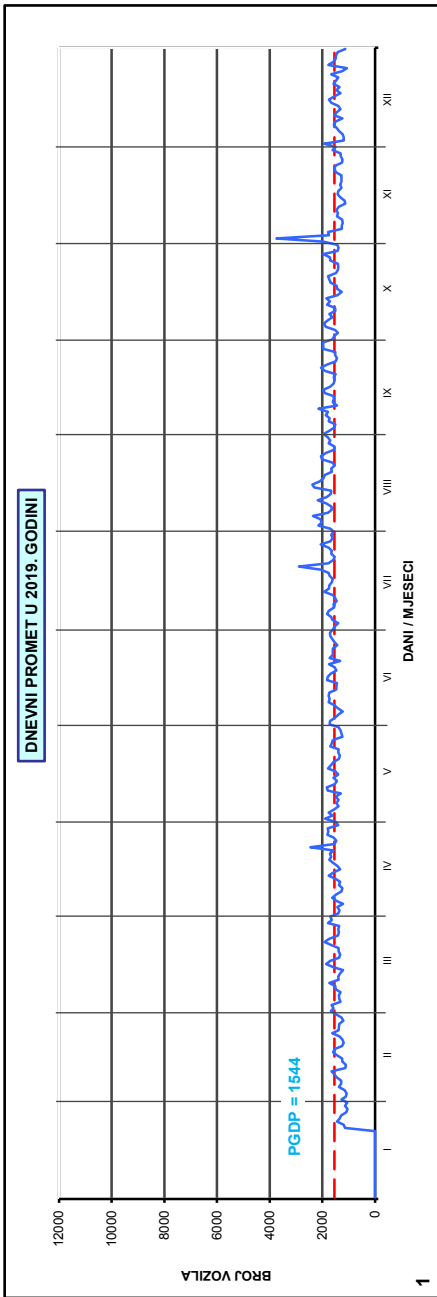
AB 5413, Kijake

Godina: 2019.

Broj ceste: D 56

Napomene:

- Ljetni promet: VII i VIII mjesec
- Izvanljetni promet: od I do VI i od IX do XII mjeseca
- Grafikonu sadrže samo stvarno prikupljene podatke



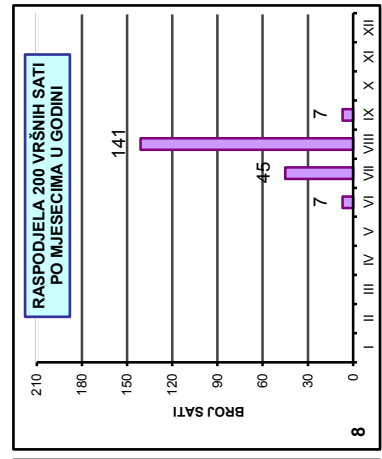
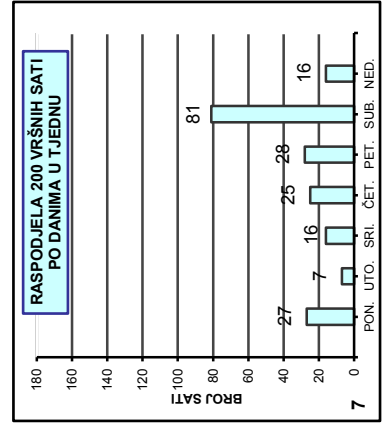
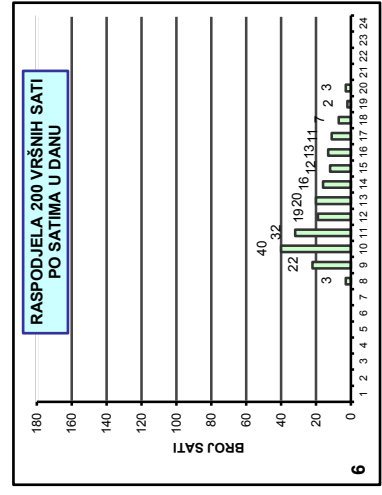
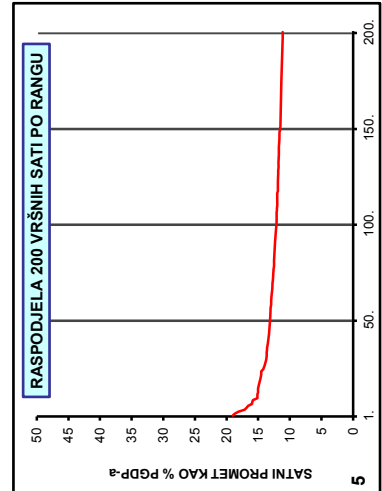
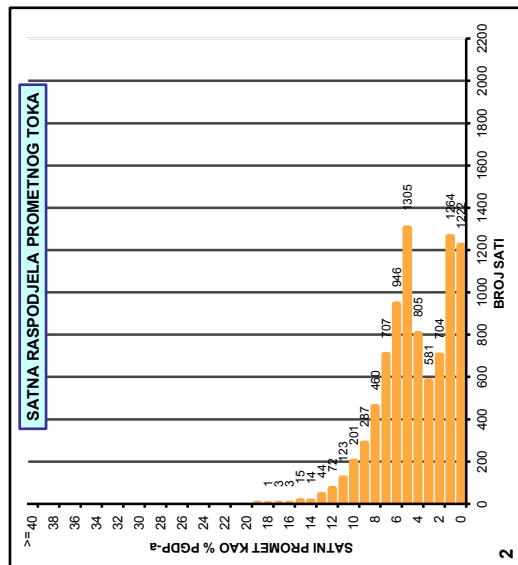
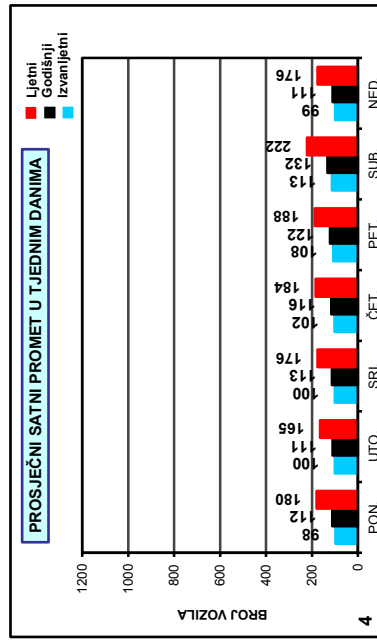
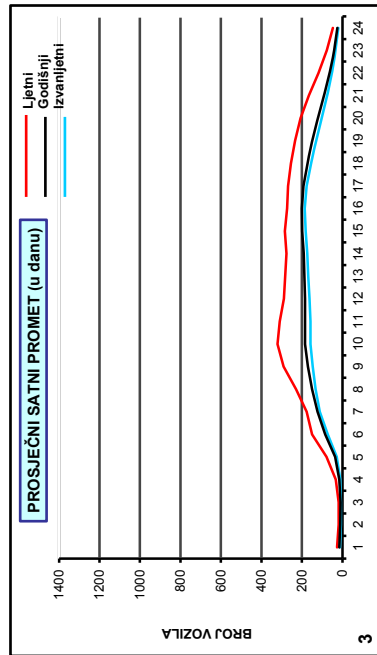
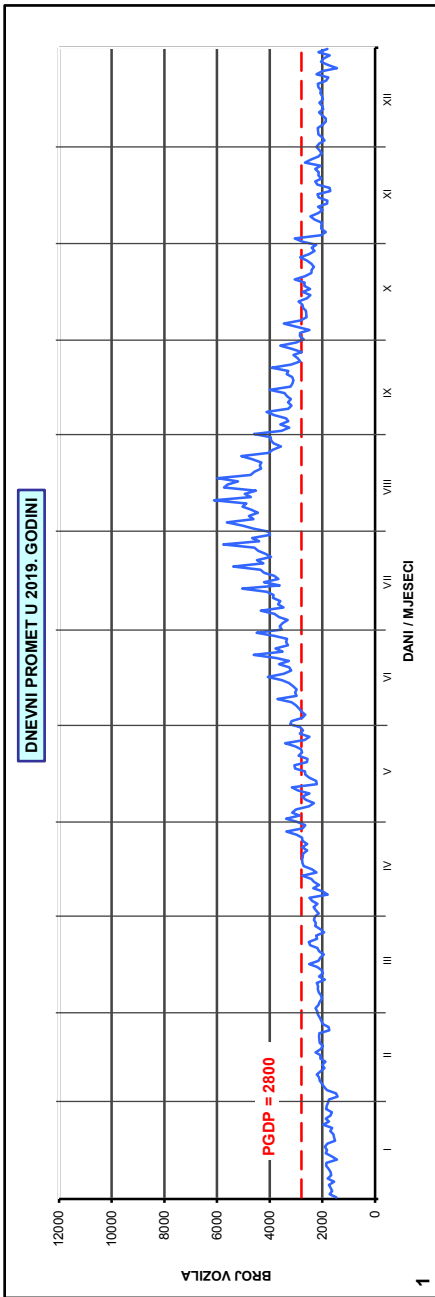
AB 5406, Seget Donji

Godina: 2019.

Broj ceste: D 58

Napomene:

- Ljetni promet: VII i VIII mjesec
- Izvanljetni promet: od I do VI i od IX do XII mjeseca
- Grafikoni sadrže samo stvarno prikupljene podatke



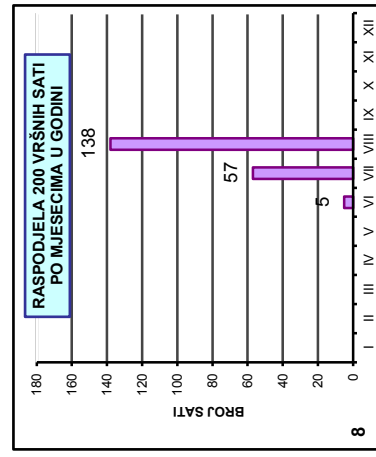
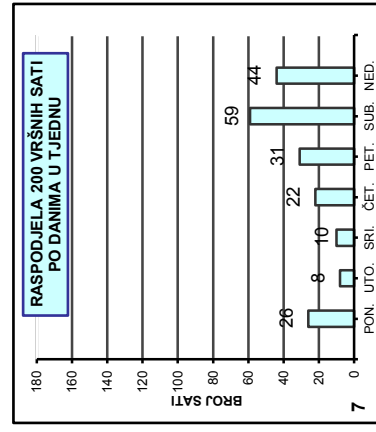
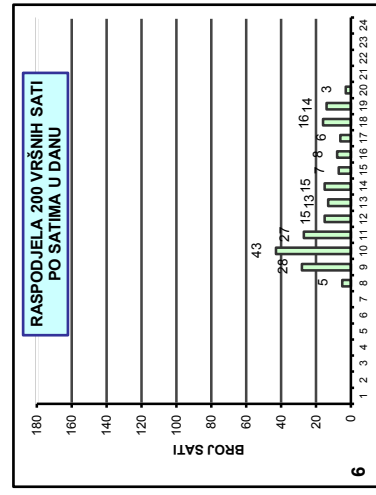
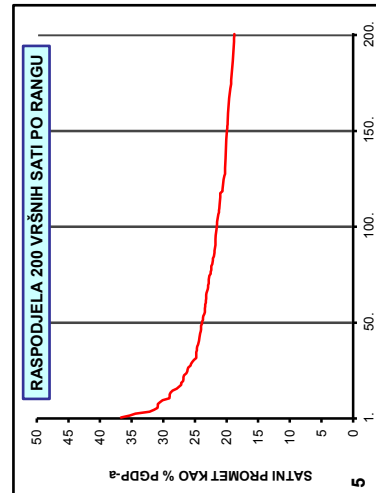
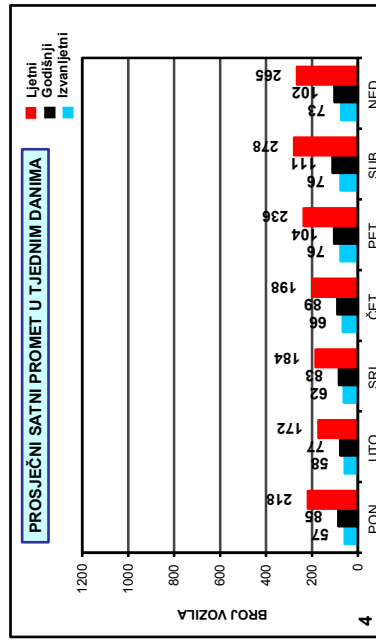
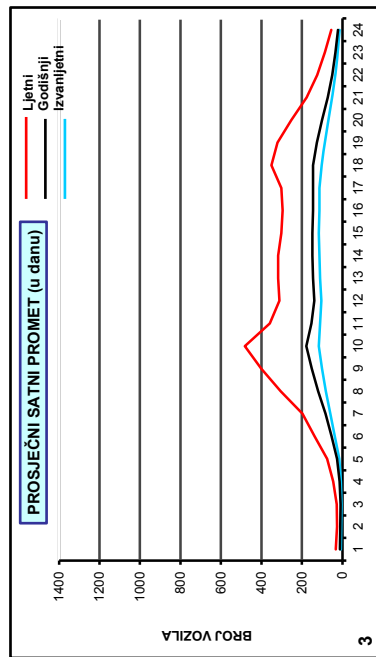
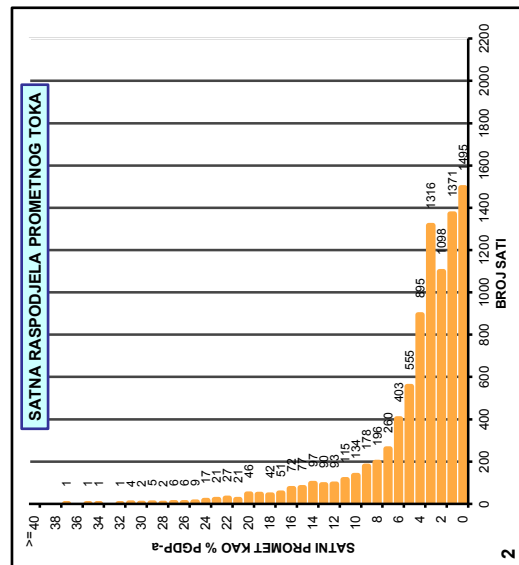
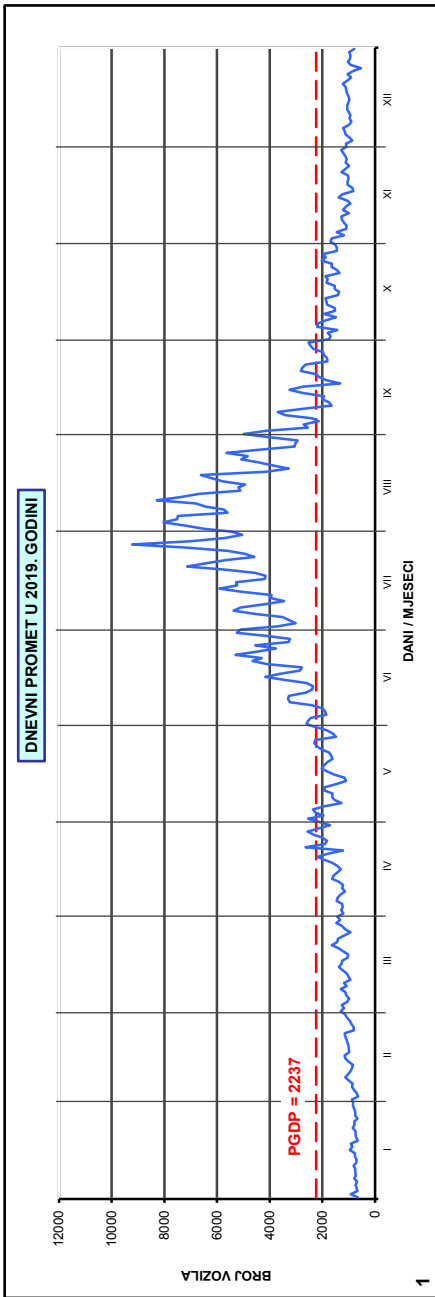
AB 5319, Čista Mala - jug

Godina: 2019.

Broj ceste: D 59

Napomene:

- Ljetni promet: VII i VIII mjesec
- Izvanljetni promet: od I do VI i od IX do XII mjeseca
- Grafikonu sadrže samo stvarno prikupljene podatke



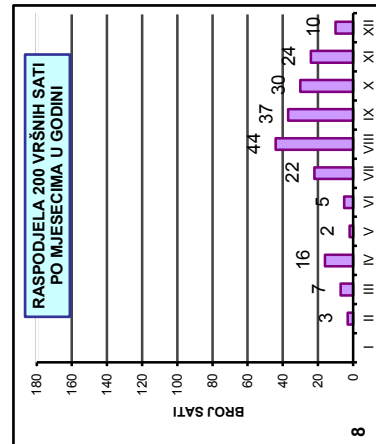
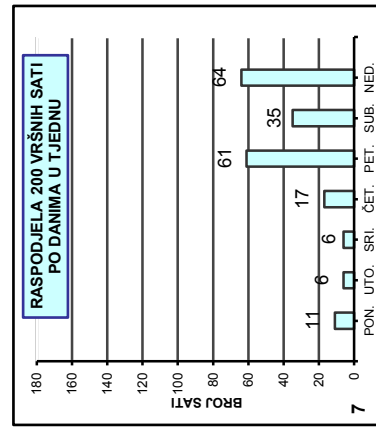
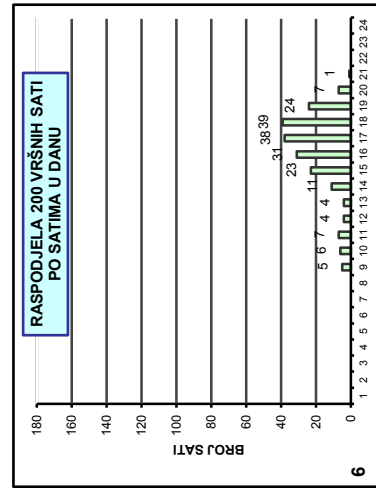
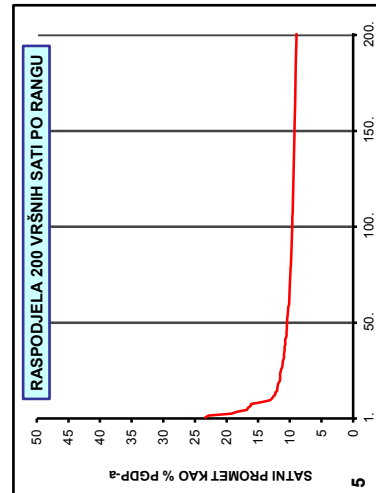
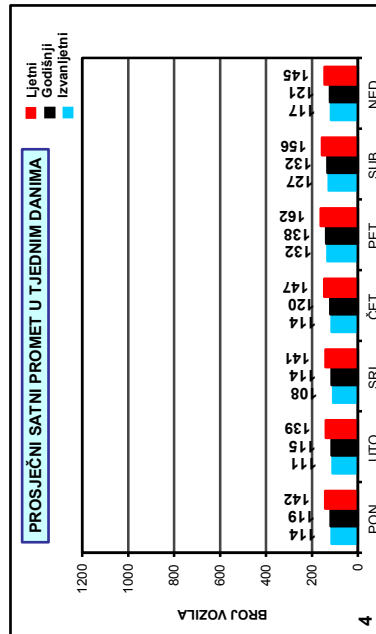
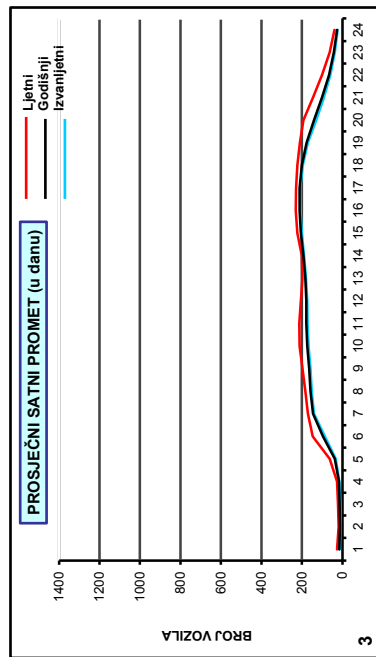
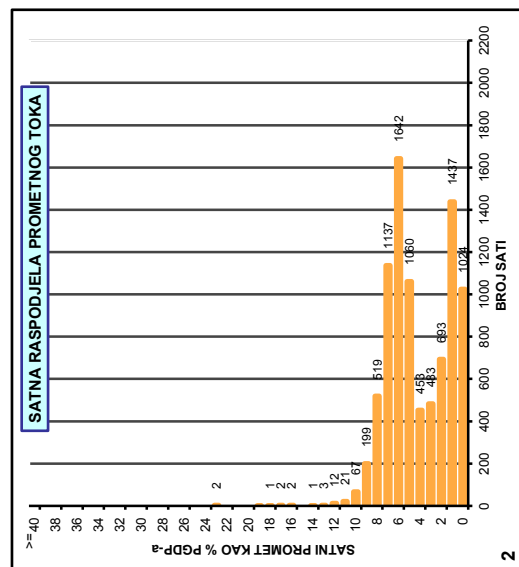
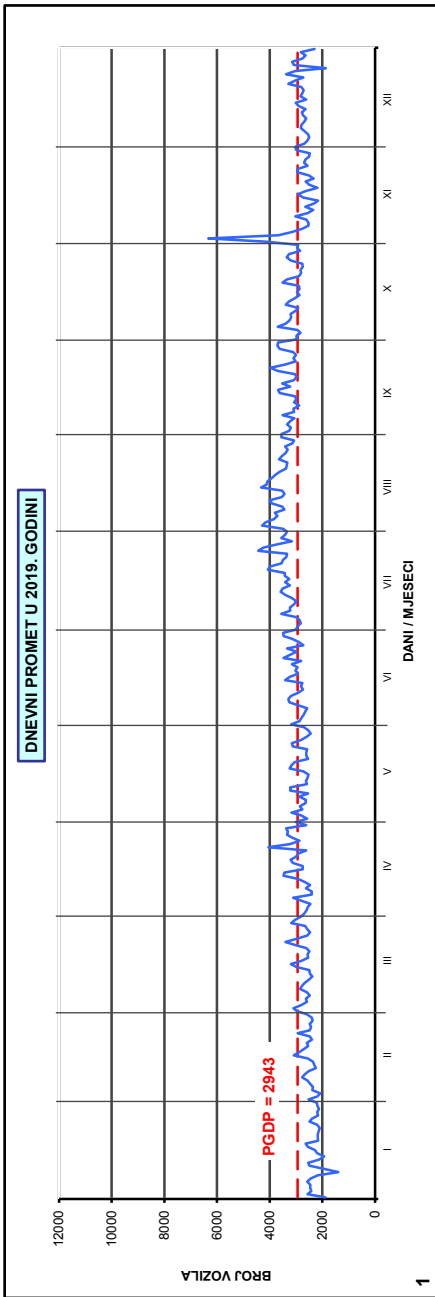
AB 5510, Cista Velika

Godina: 2019.

Broj ceste: D 60

Napomene:

- Ljetni promet: VII i VIII mjesec
- Izvanljetni promet: od I do VI i od IX do XII mjeseca
- Grafikoni sadrže samo stvarno prikupljene podatke



AB 5901, Lovreč

Godina: 2019.

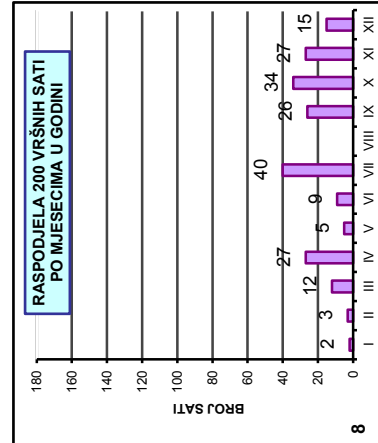
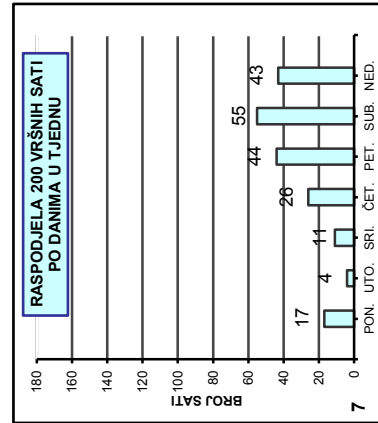
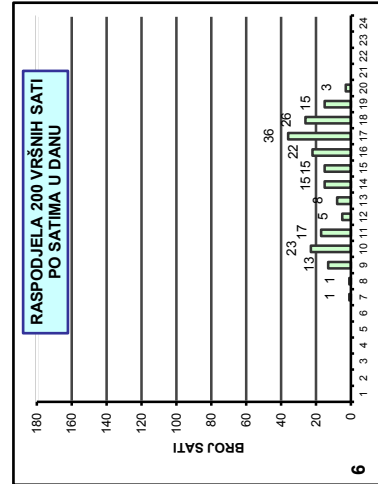
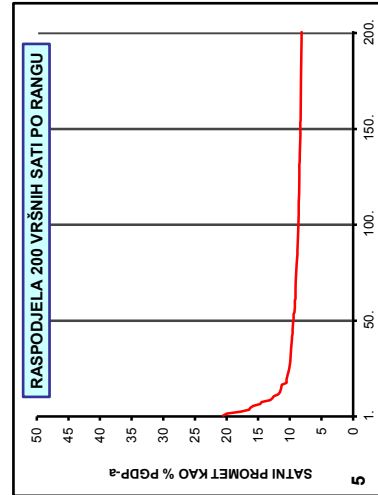
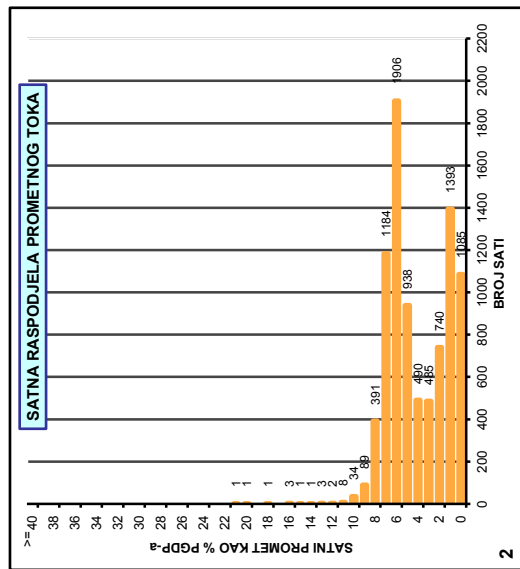
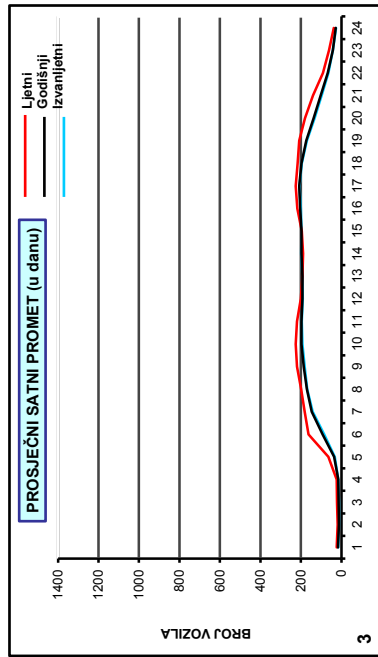
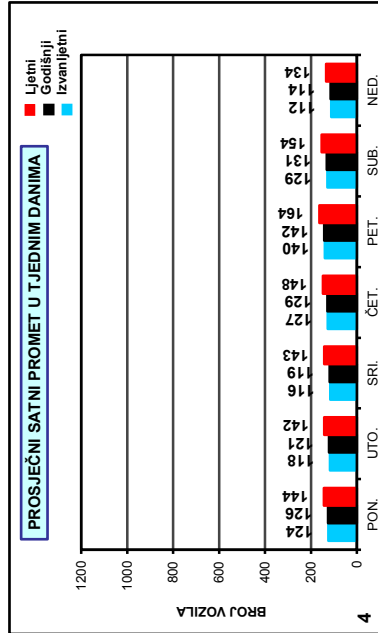
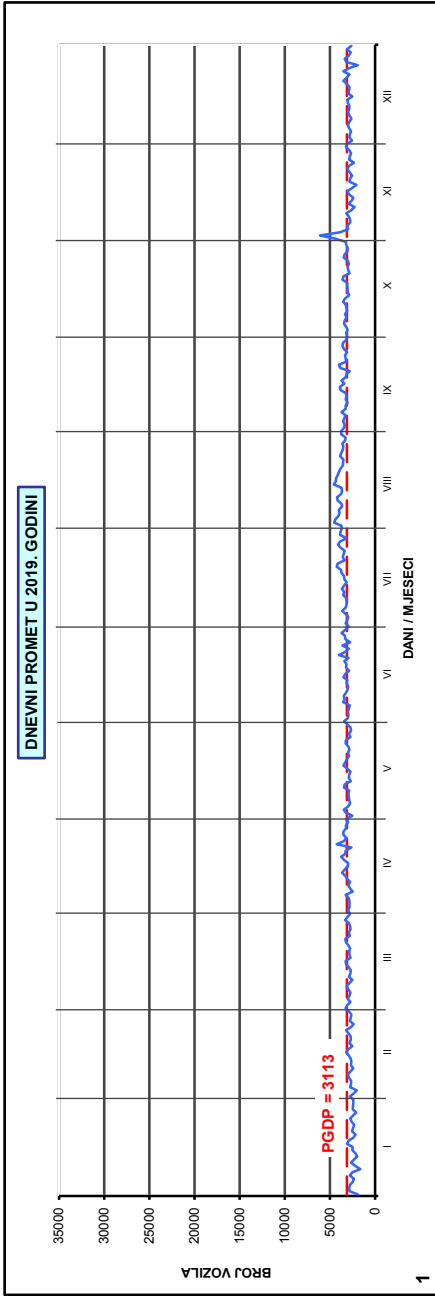
Broj ceste: D 60

Napomene:

- Ljetni promet: VII i VIII mjesec

- Izvanljetni promet: od I do VI i od IX do XII mjeseca

- Grafikonu sadrže samo stvarno prikupljene podatke



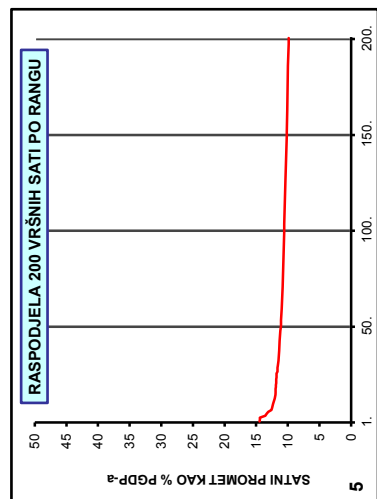
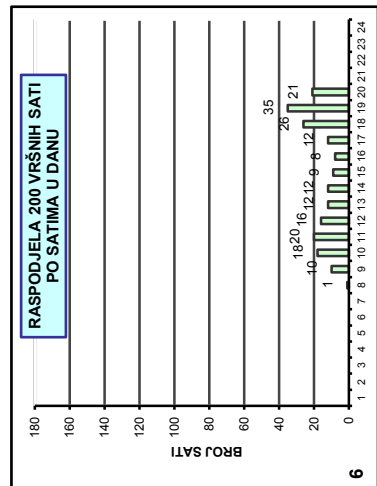
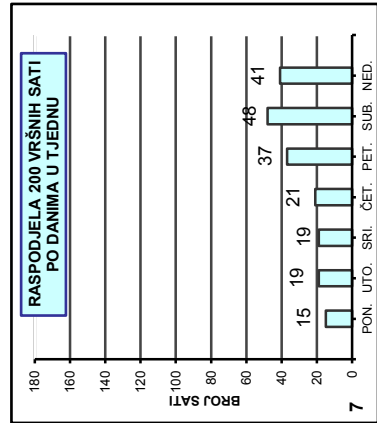
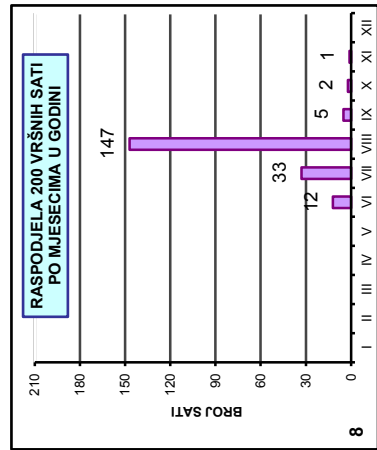
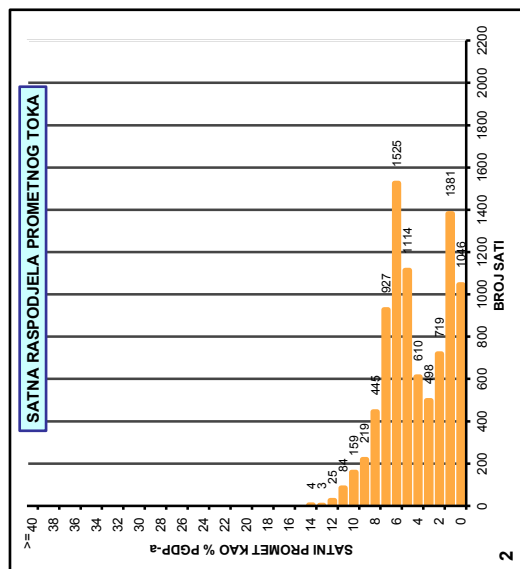
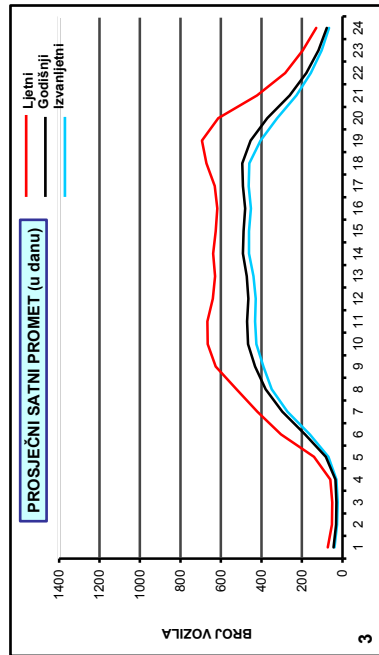
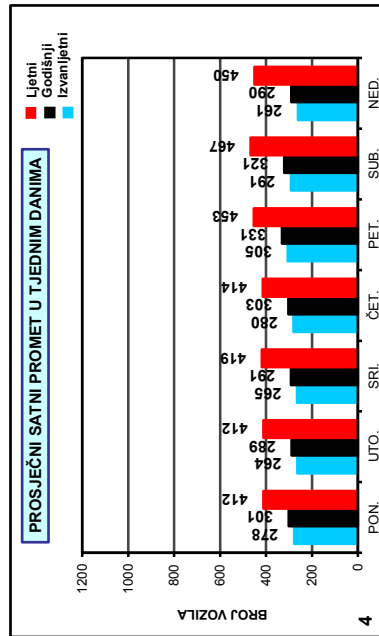
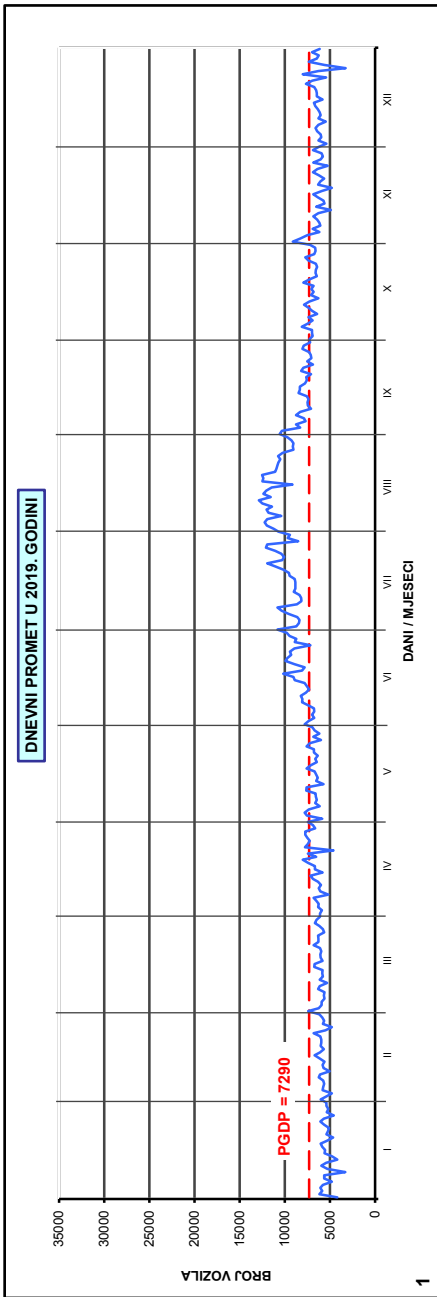
AB 6001, Grubine

Godina: 2019.

Broj ceste: D 60

Napomene:

- Ljetni promet: VII i VIII mjesec
- Izvanljetni promet: od I do VI i od IX do XII mjeseca
- Grafikonu sadrže samo stvarno prikupljene podatke



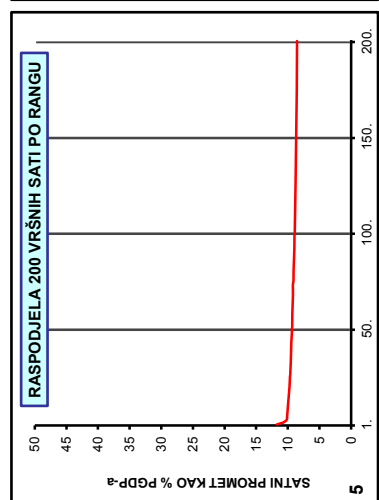
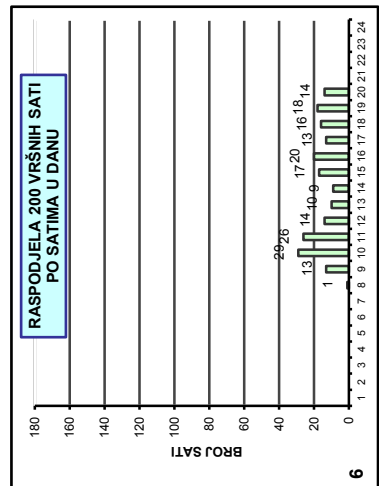
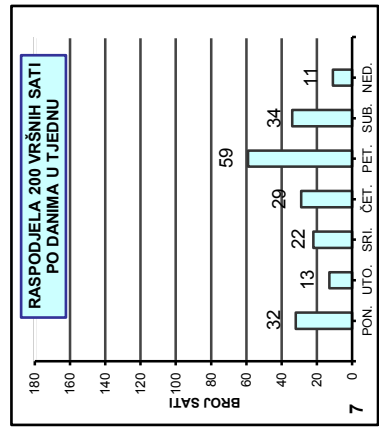
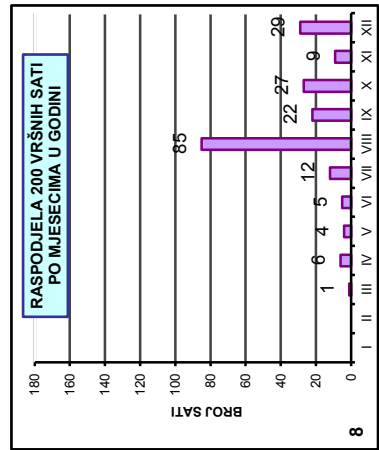
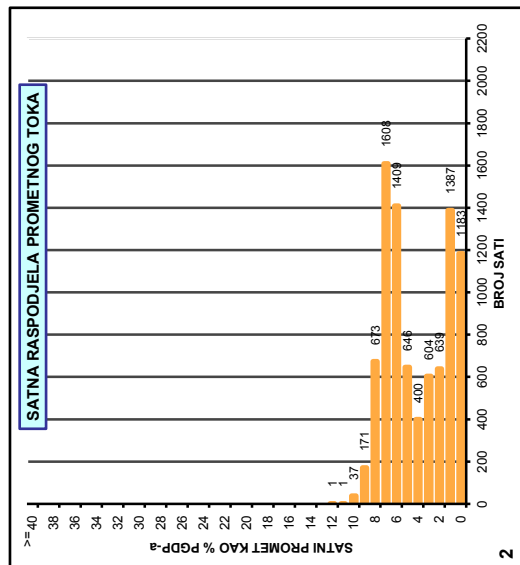
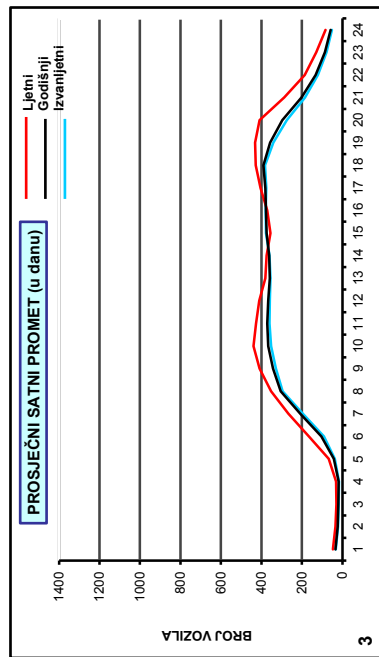
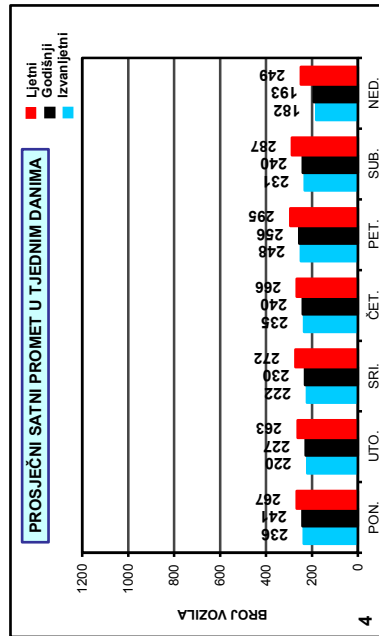
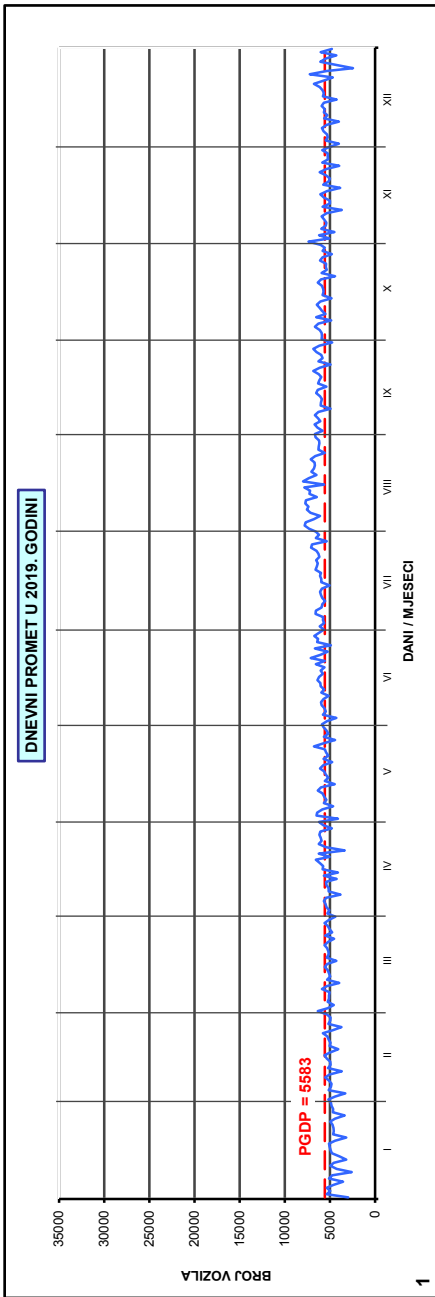
AB 6012, Vinjani Donji

Godina: 2019.

Broj ceste: D 60

Napomene:

- Ljetni promet: VII i VIII mjesec
- Izvanljetni promet: od I do VI i od IX do XII mjeseca
- Grafikonu sadrže samo stvarno prikupljene podatke



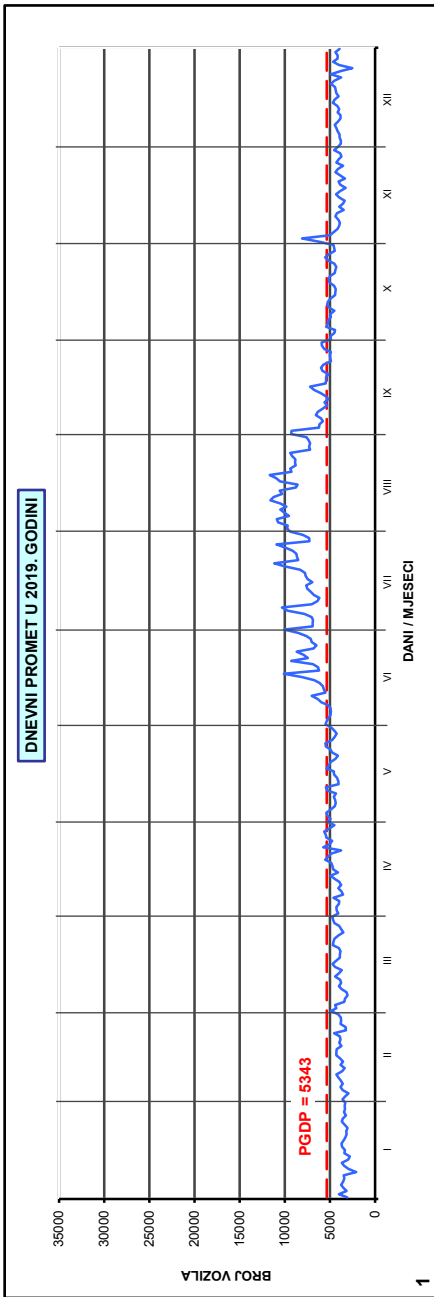
AB 6014, Zagvozd

Godina: 2019.

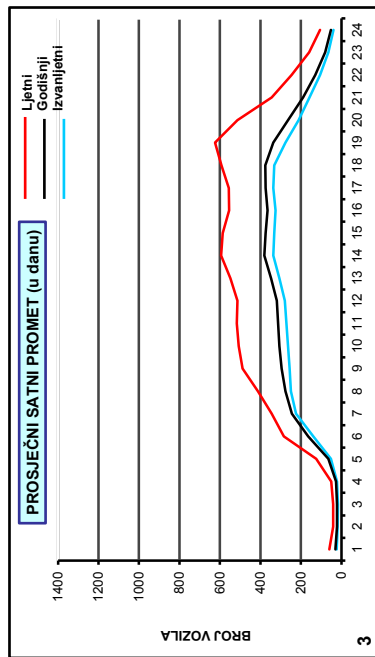
Broj ceste: D 62

Napomene:

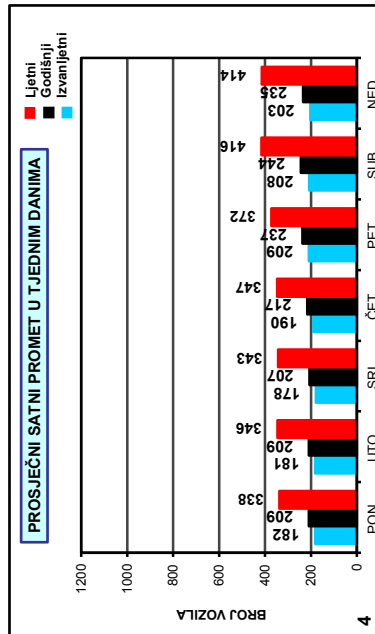
- Ljetni promet: VII i VIII mjesec
- Izvanljetni promet: od I do VI i od IX do XII mjeseca
- Grafikoni sadrže samo stvarno prikupljene podatke



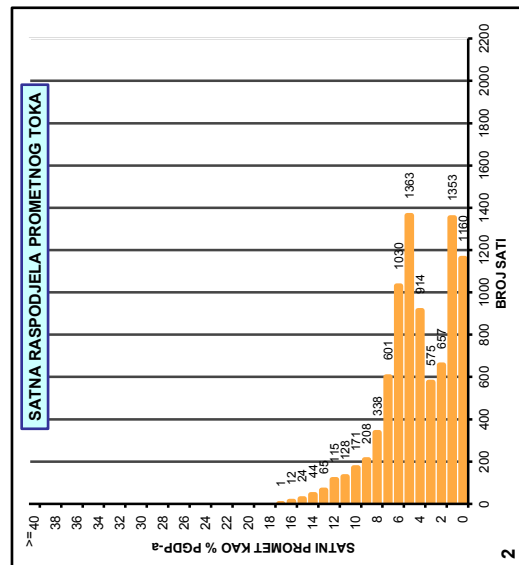
1



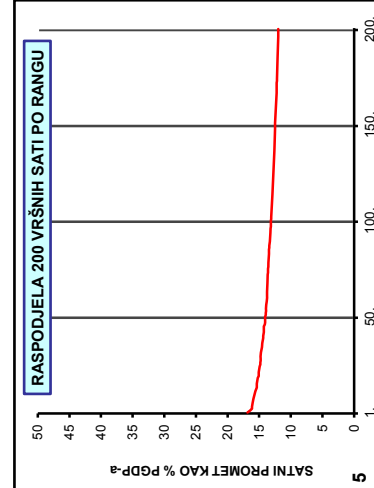
3



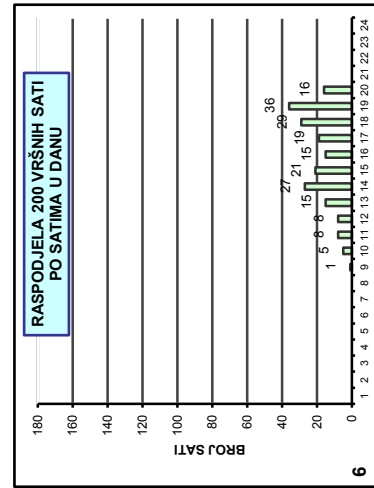
4



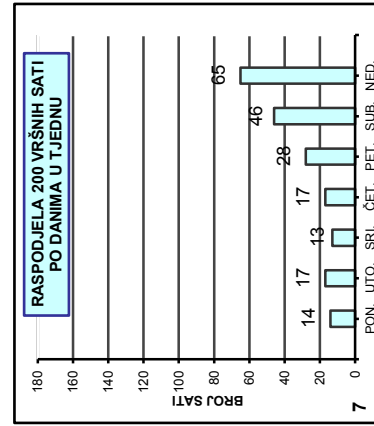
2



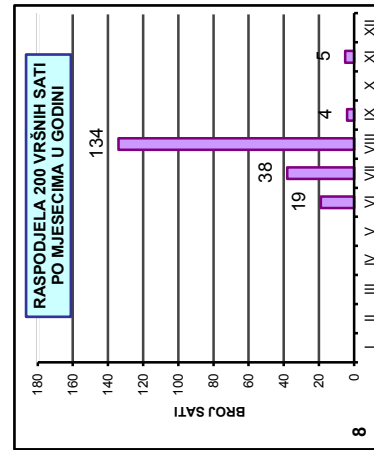
5



6



7



8

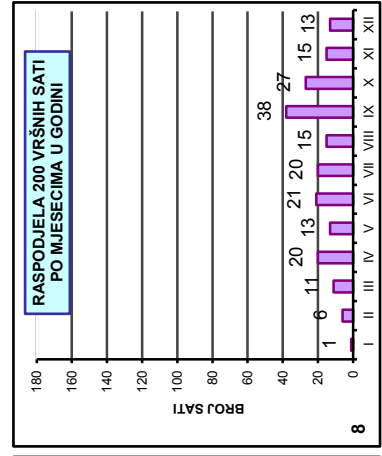
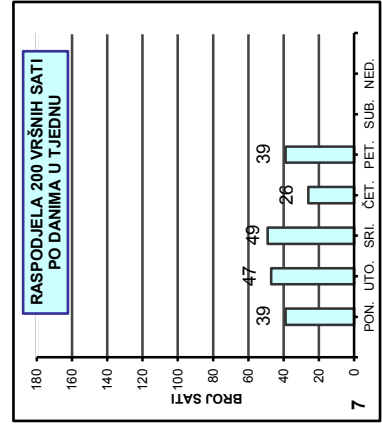
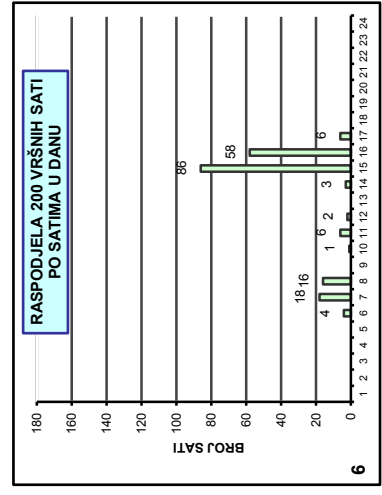
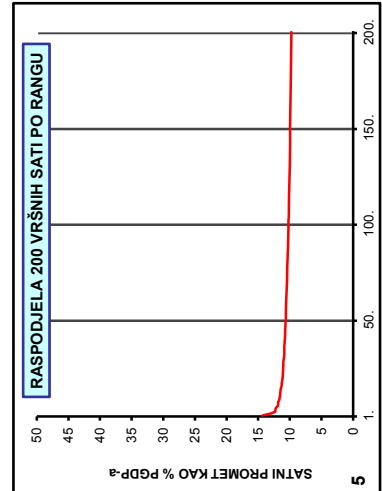
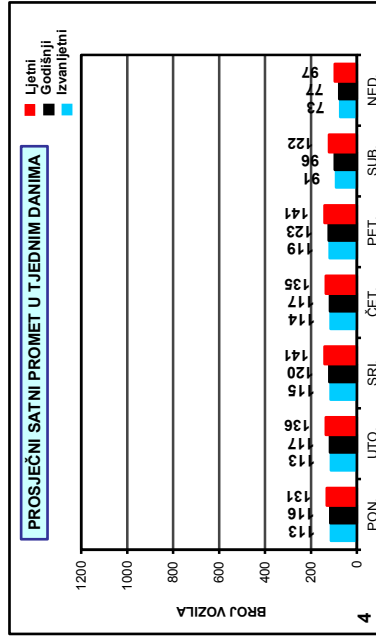
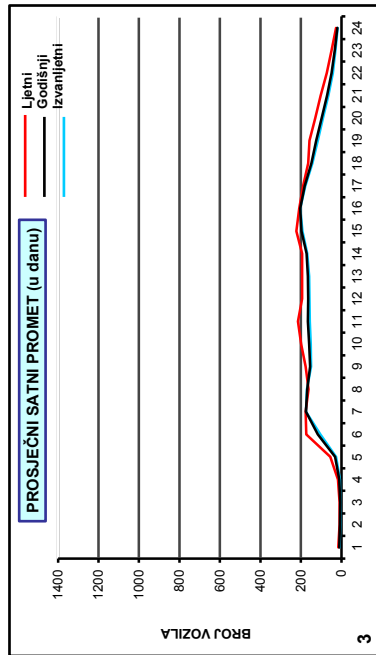
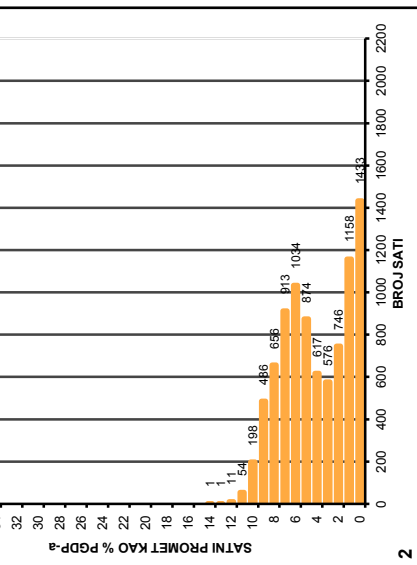
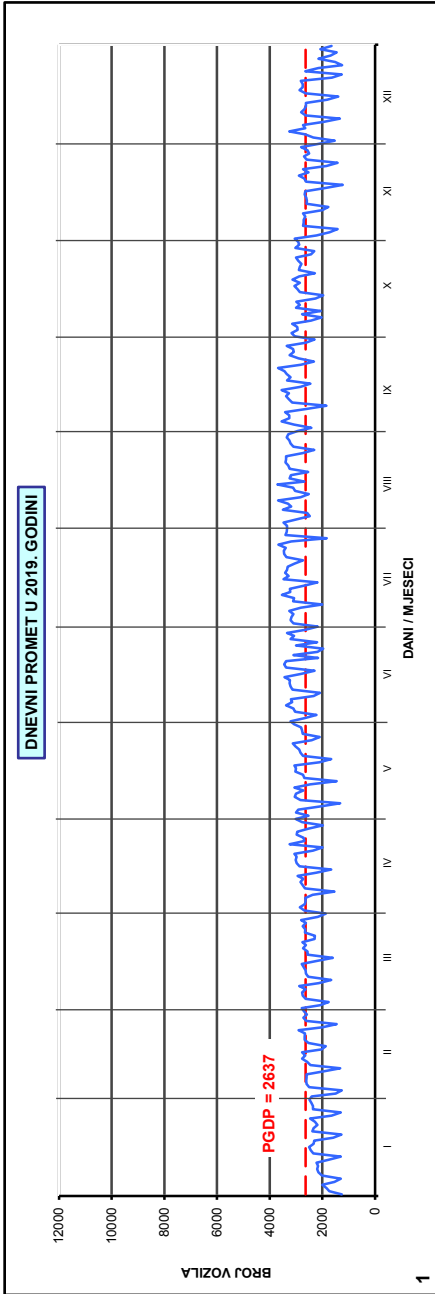
AB 2820, Pićan

Godina: 2019.

Broj ceste: D 64

Napomene:

- Ljetni promet: VII i VIII mjesec
- Izvanljetni promet: od I do VI i od IX do XII mjeseca
- Grafikoni sadrže samo stvarno prikupljene podatke



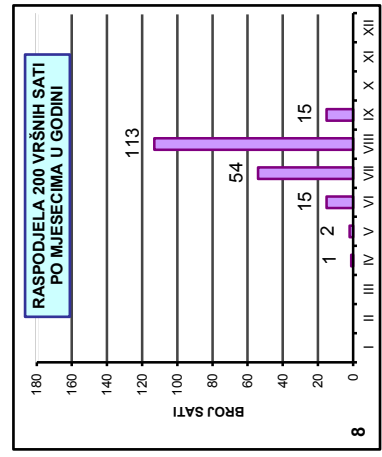
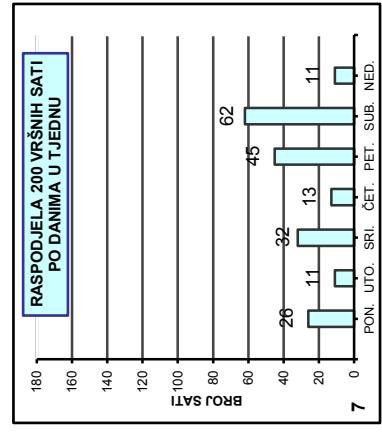
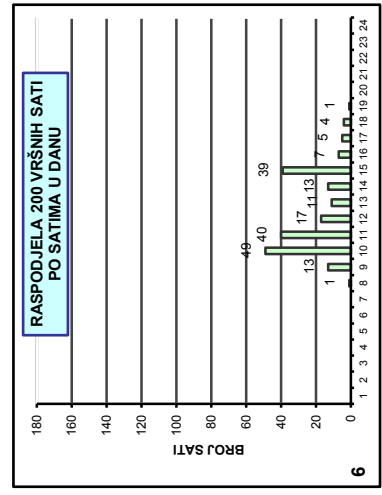
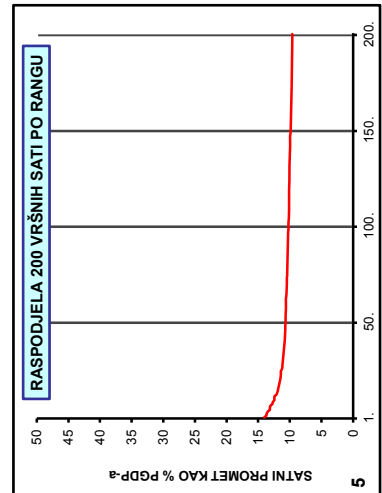
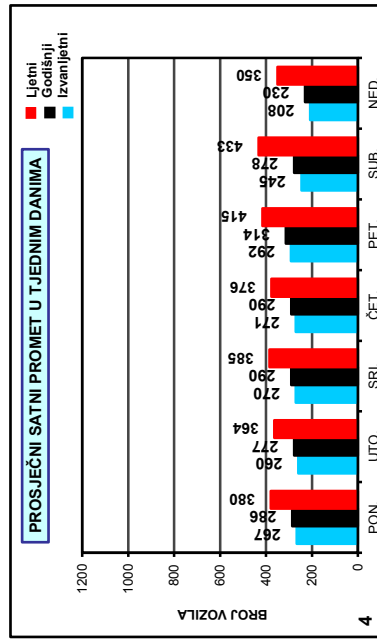
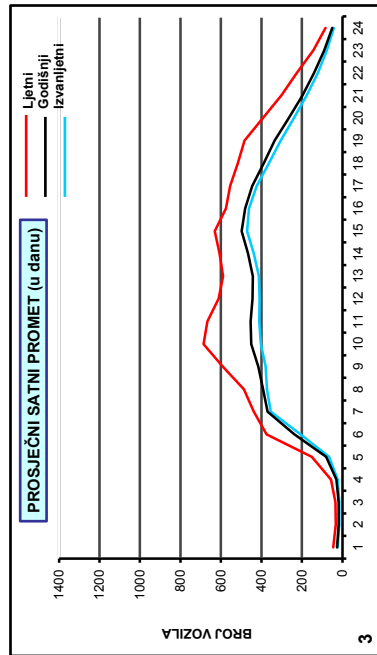
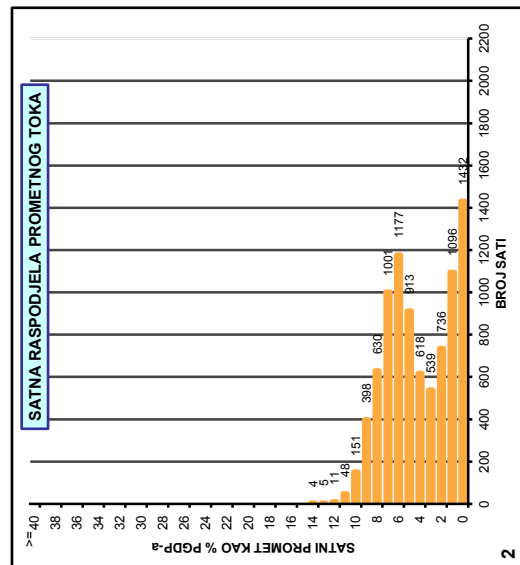
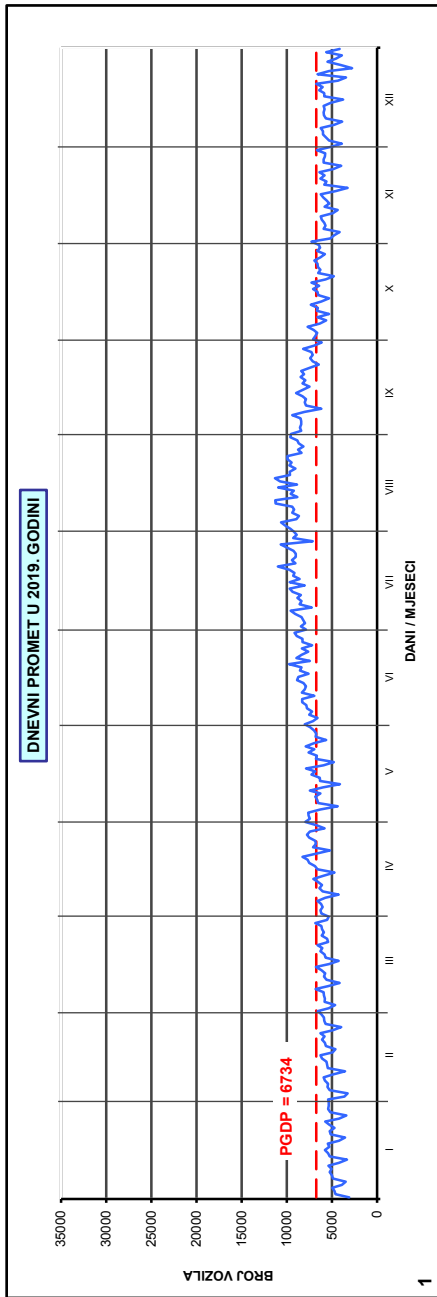
AB 2815, Stepčiči

Godina: 2019.

Broj ceste: D 66

Napomene:

- Ljetni promet: VII i VIII mjesec
- Izvanljetni promet: od I do VI i od IX do XII mjeseca
- Grafikoni sadrže samo stvarno prikupljene podatke



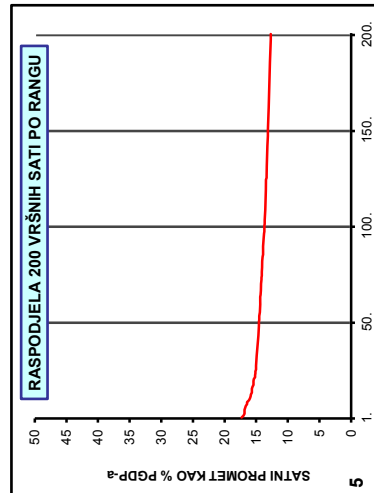
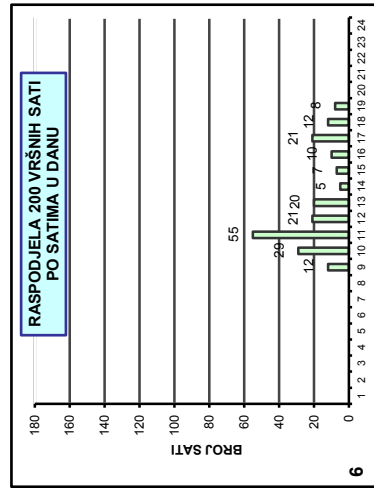
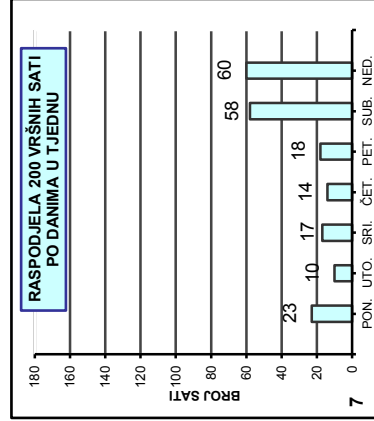
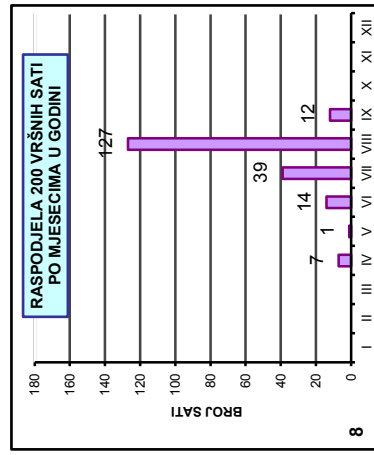
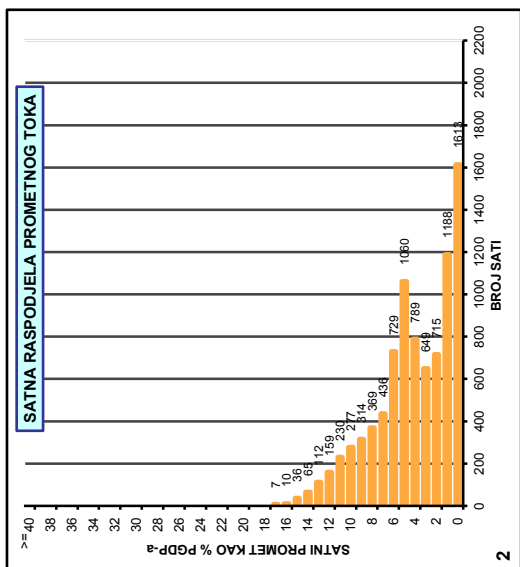
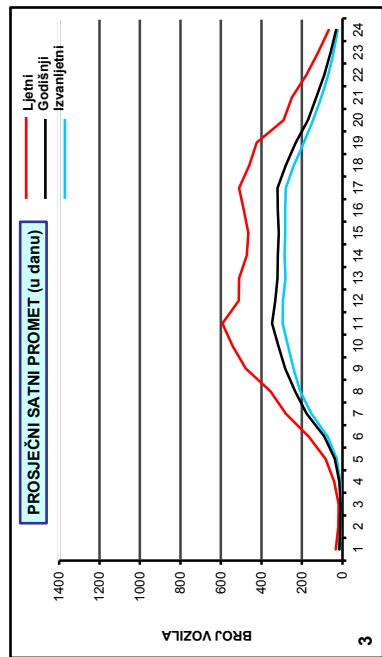
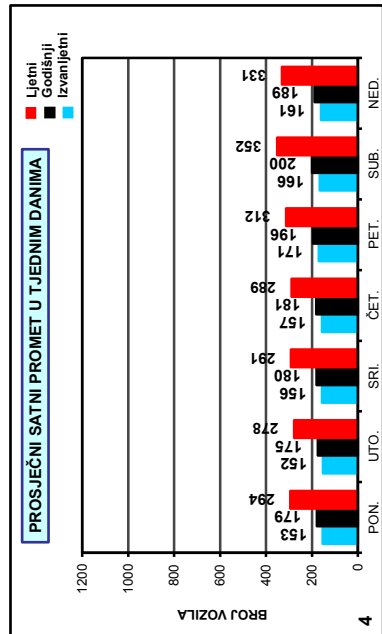
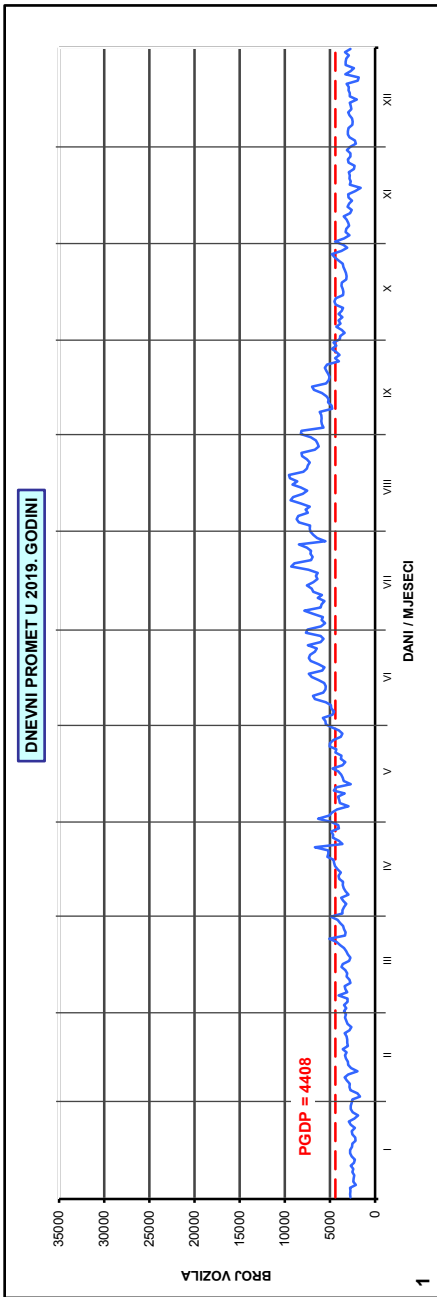
AB 2814, Medveja

Godina: 2019.

Broj ceste: D 66

Napomene:

- Ljetni promet: VII i VIII mjesec
- Izvanljetni promet: od I do VI i od IX do XII mjeseca
- Grafikonu sadrže samo stvarno prikupljene podatke



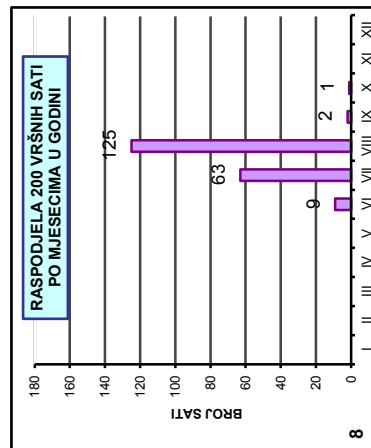
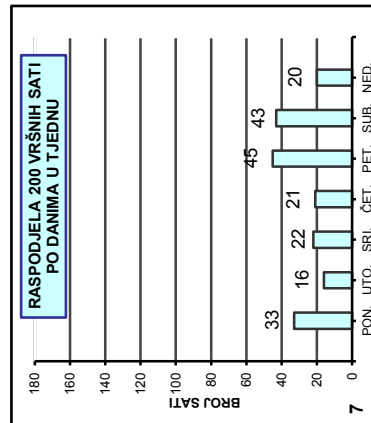
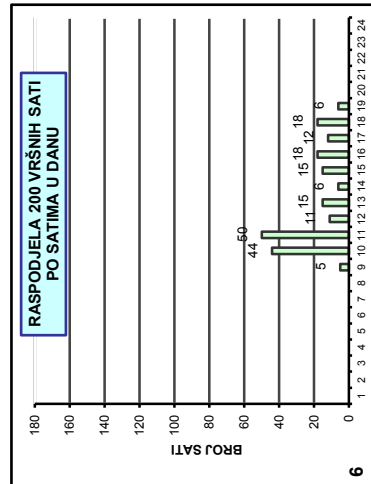
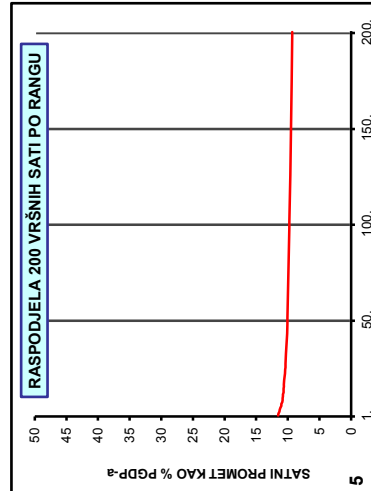
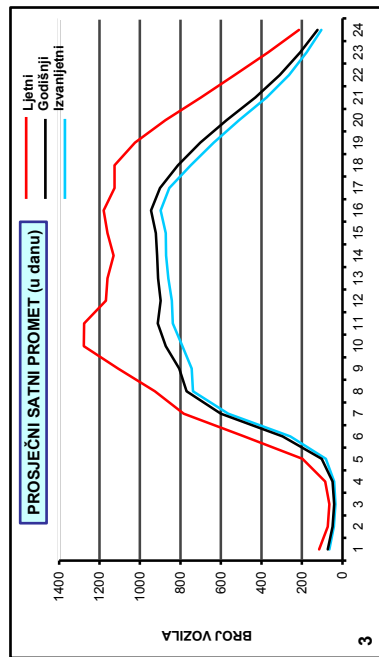
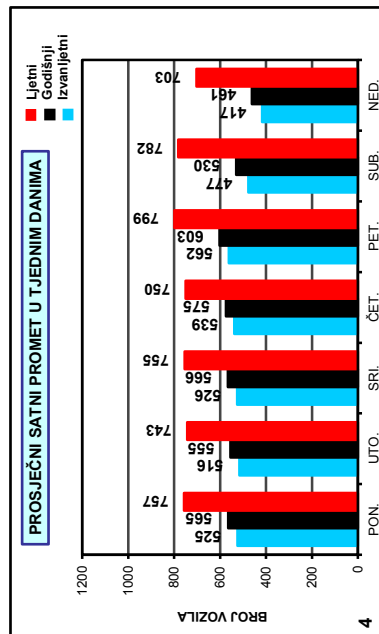
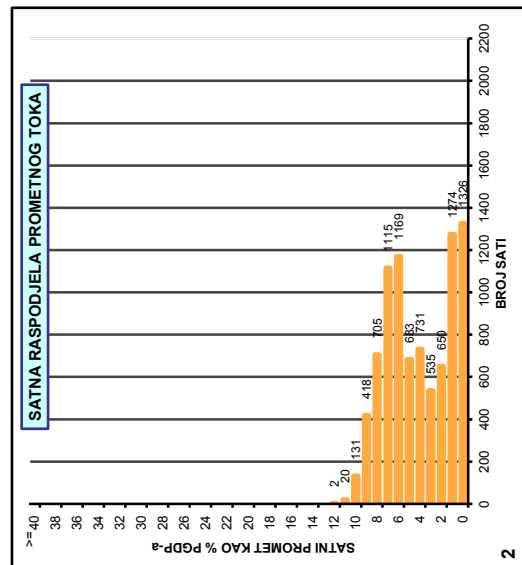
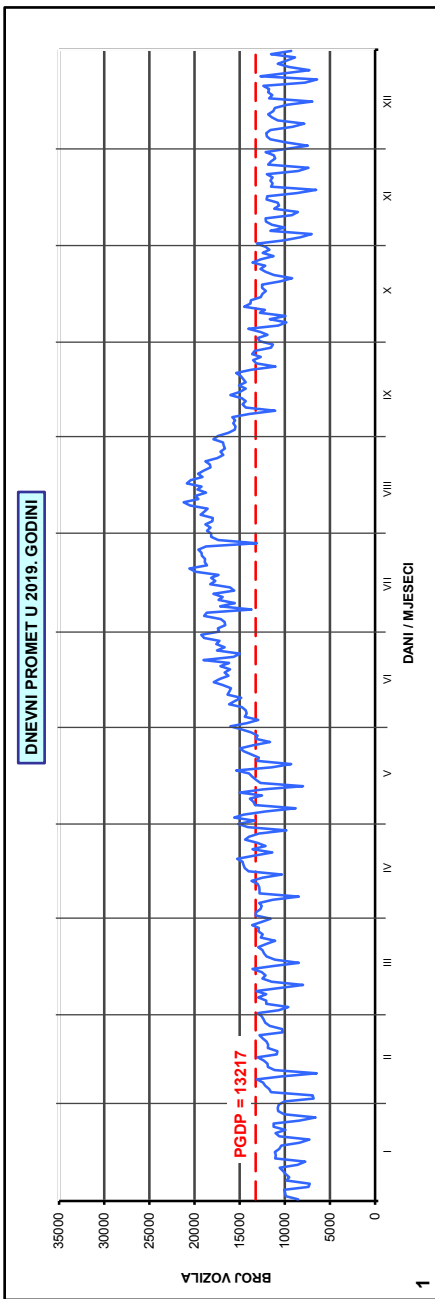
AB 2813, Opatija - jug

Godina: 2019.

Broj ceste: D 66

Napomene:

- Ljetni promet: VII i VIII mjesec
- Izvanljetni promet: od I do VI i od IX do XII mjeseca
- Grafikonu sadrže samo stvarno prikupljene podatke



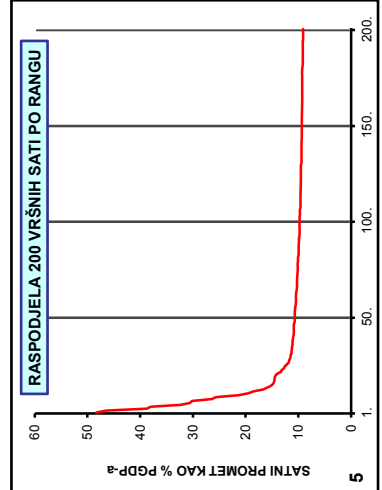
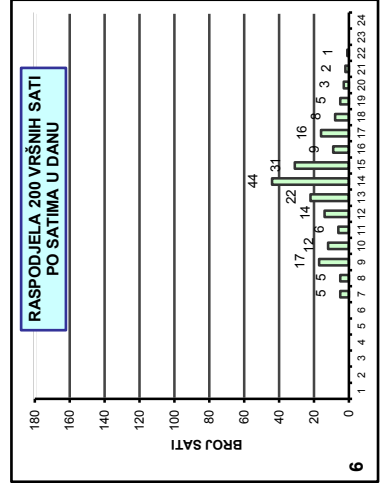
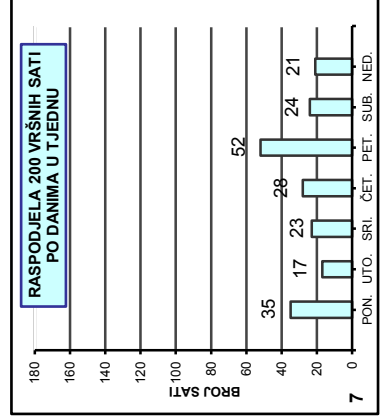
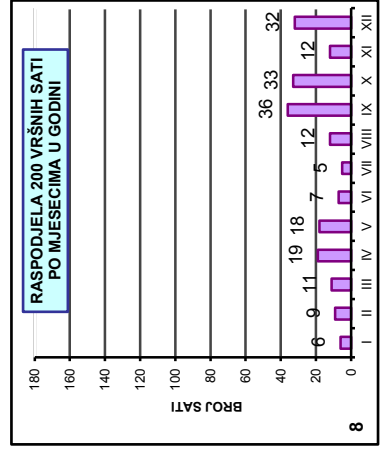
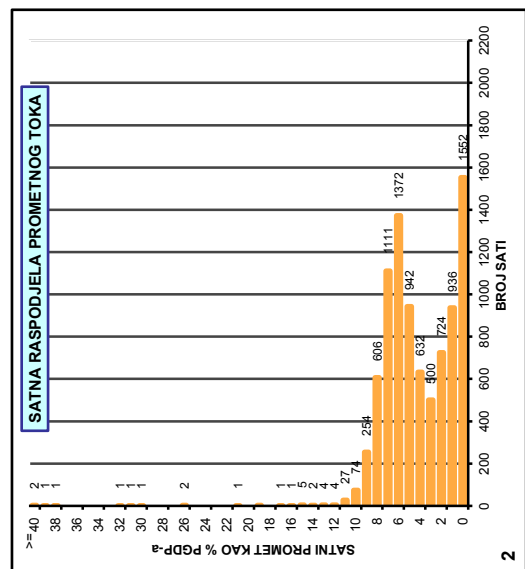
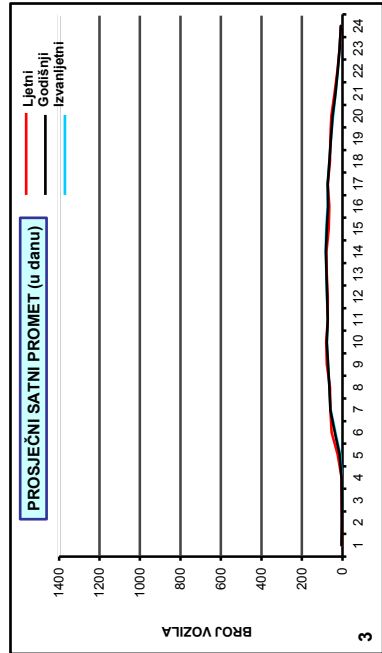
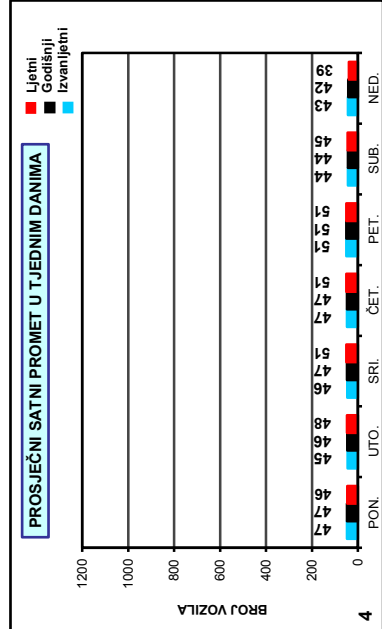
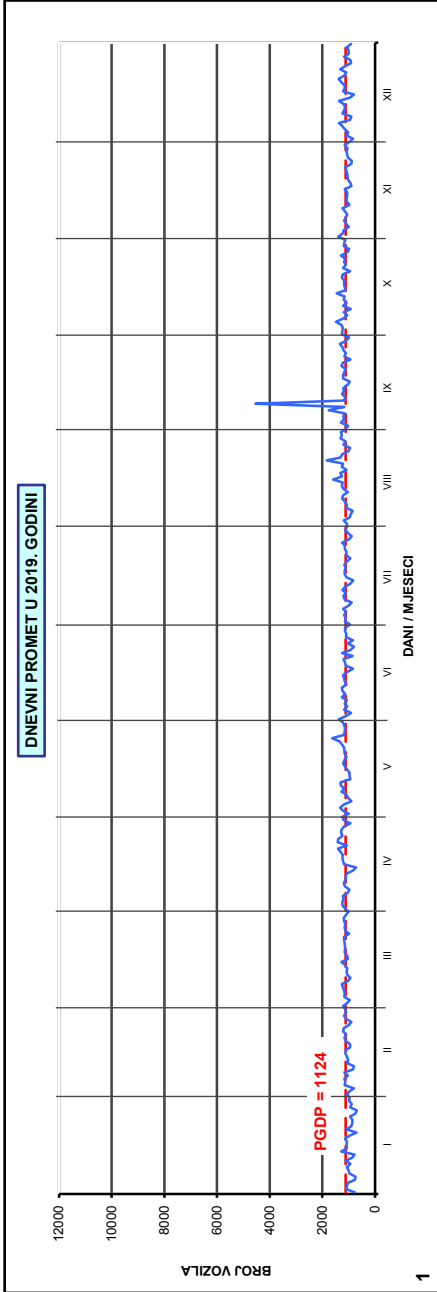
AB 2306, Voćin

Godina: 2019.

Broj ceste: D 69

Napomene:

- Ljetni promet: VII i VIII mjesec
- Izvanljetni promet: od I do VI i od IX do XII mjeseca
- Grafikonu sadrže samo stvarno prikupljene podatke



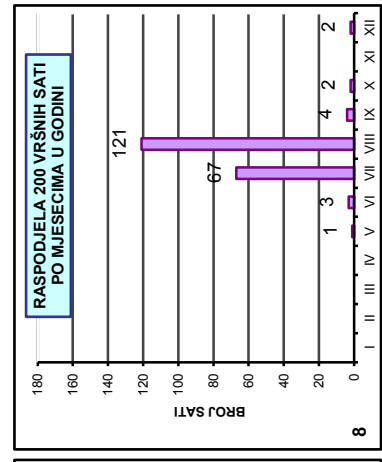
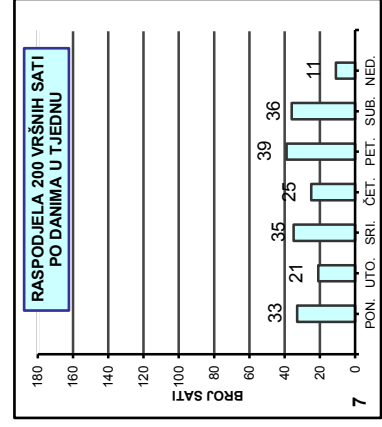
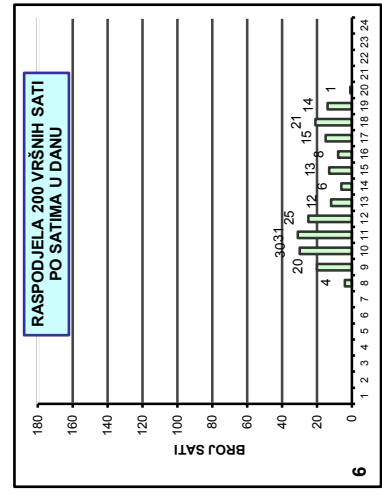
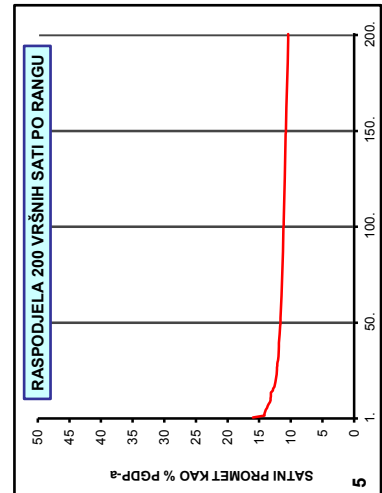
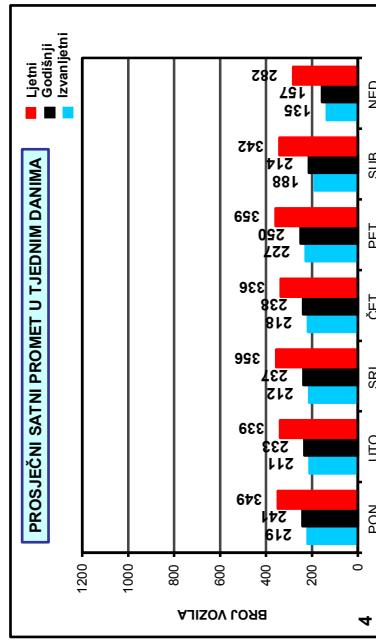
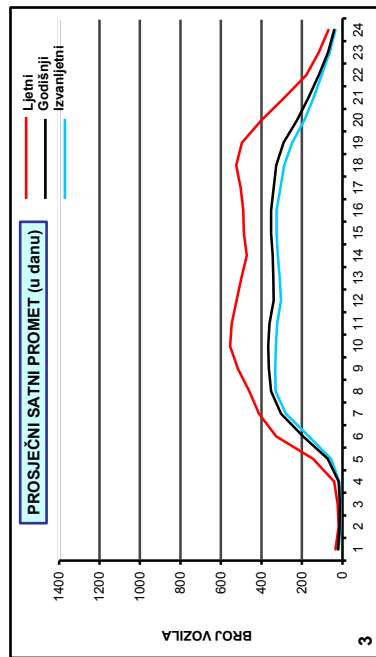
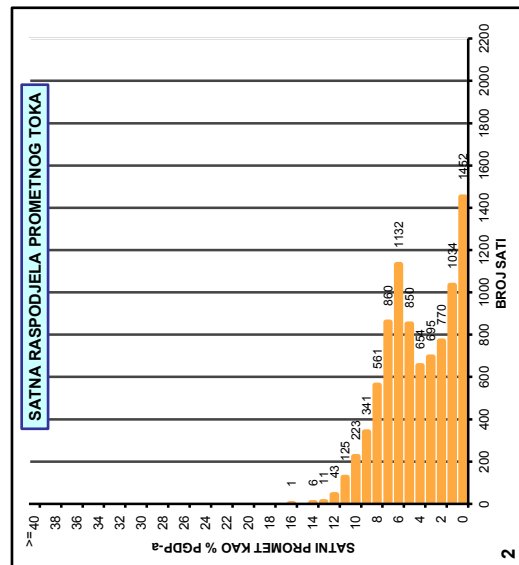
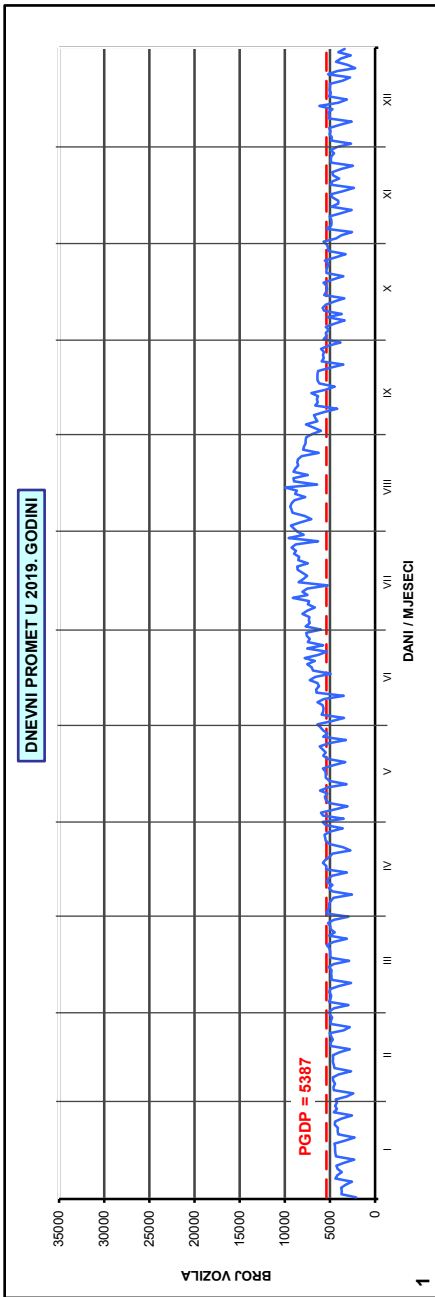
AB 5918, Omiš - sjever

Godina: 2019.

Broj ceste: D 70

Napomene:

- Ljetni promet: VII i VIII mjesec
- Izvanljetni promet: od I do VI i od IX do XII mjeseca
- Grafikon sadrži samo stvarno prikupljene podatke



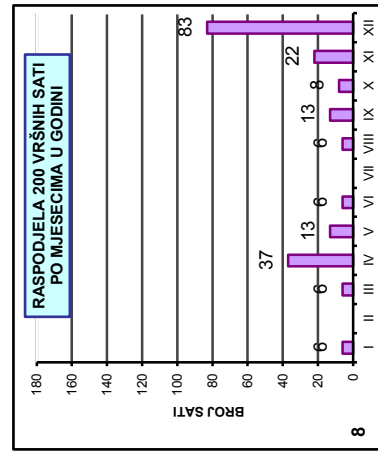
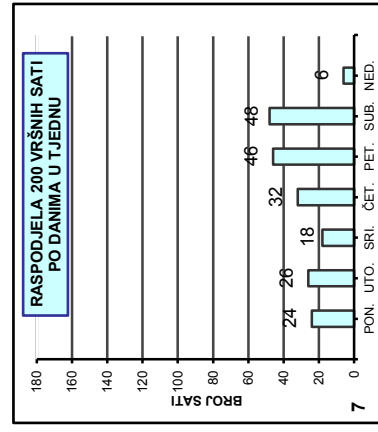
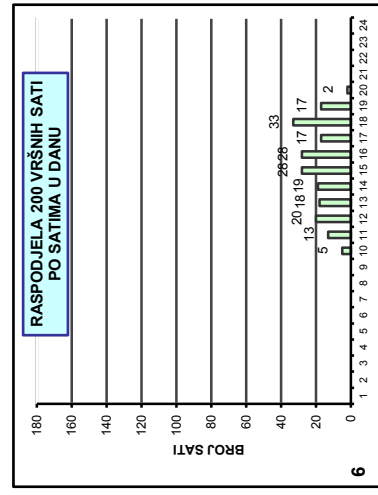
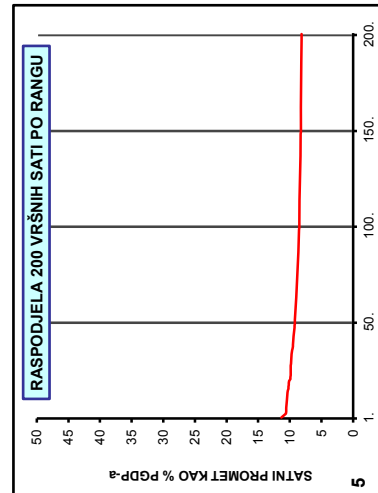
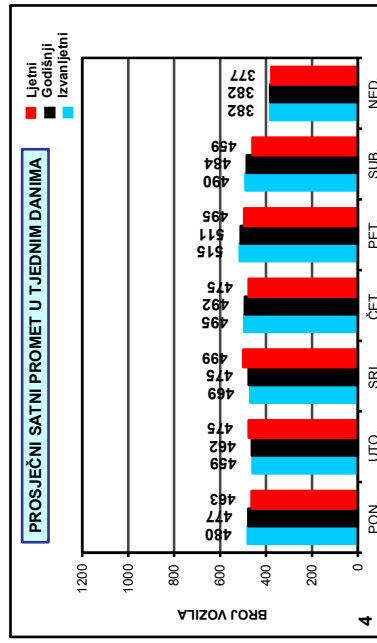
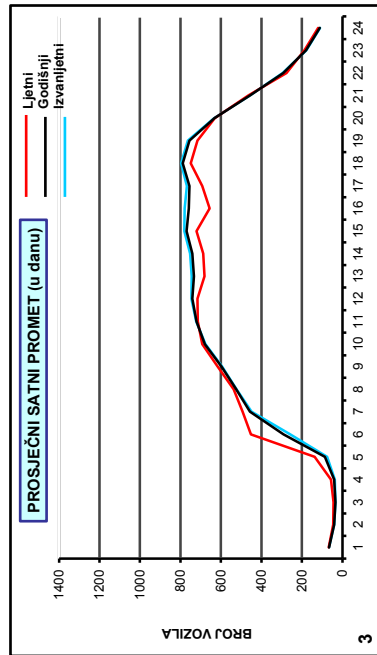
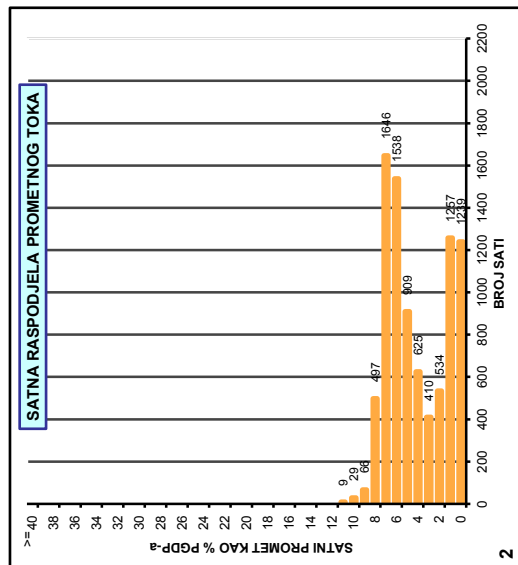
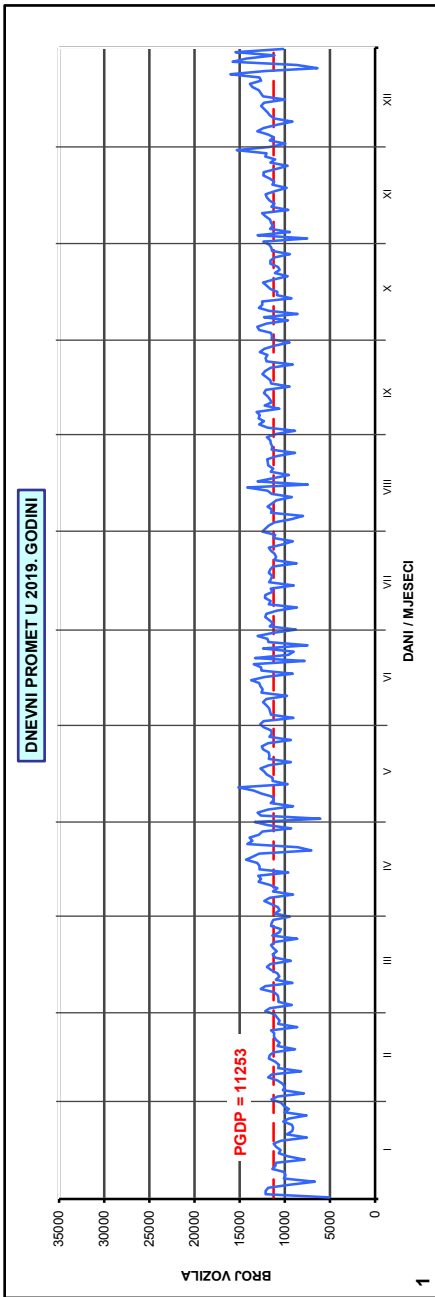
AB 3626, Slavonski Brod 2

Godina: 2019.

Broj ceste: D 72

Napomene:

- Ljetni promet: VII i VIII mjesec
- Izvanljetni promet: od I do VI i od IX do XII mjeseca
- Grafikon sadrže samo stvarno prikupljene podatke



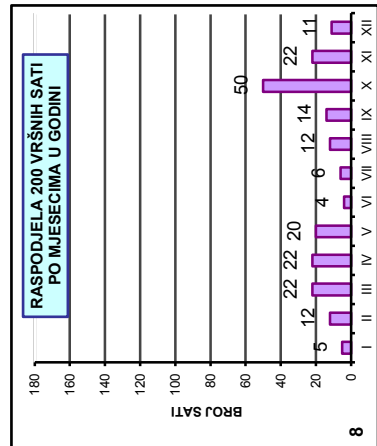
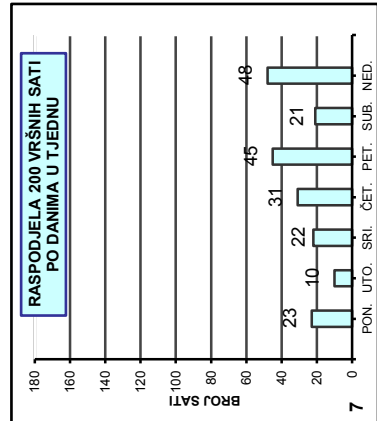
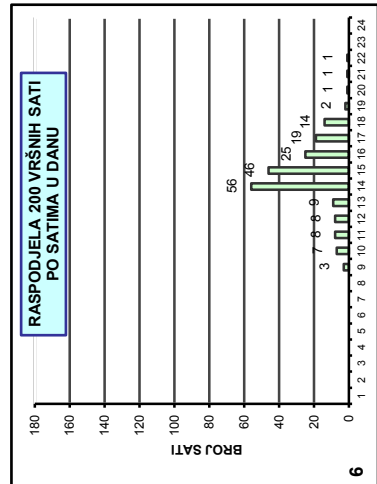
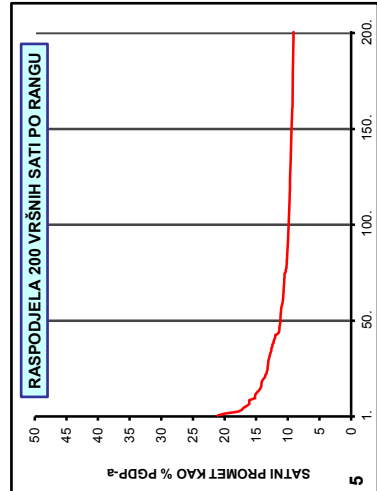
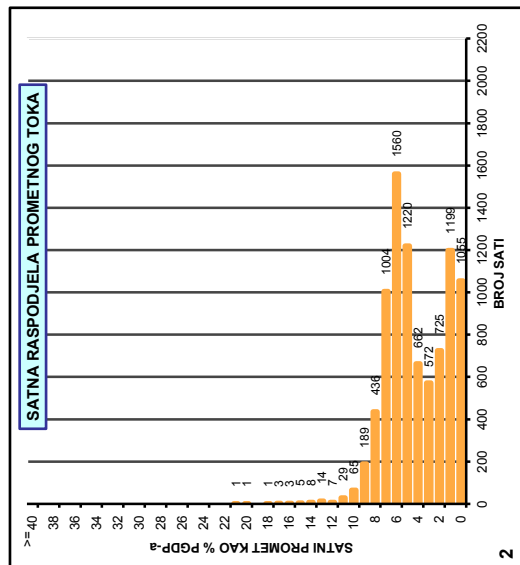
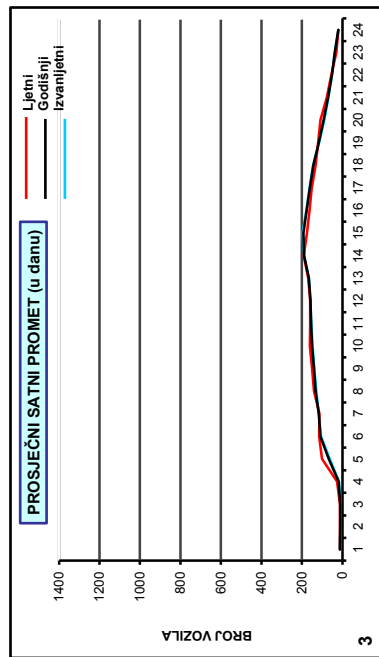
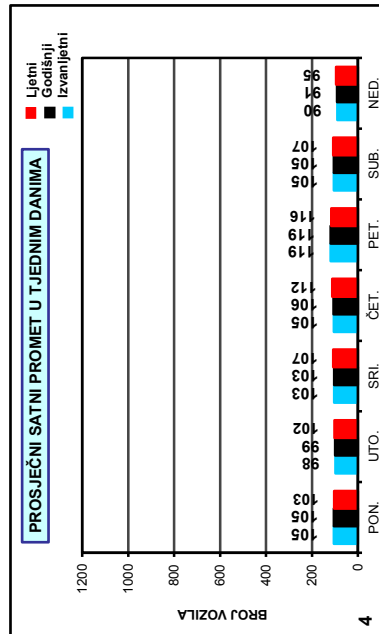
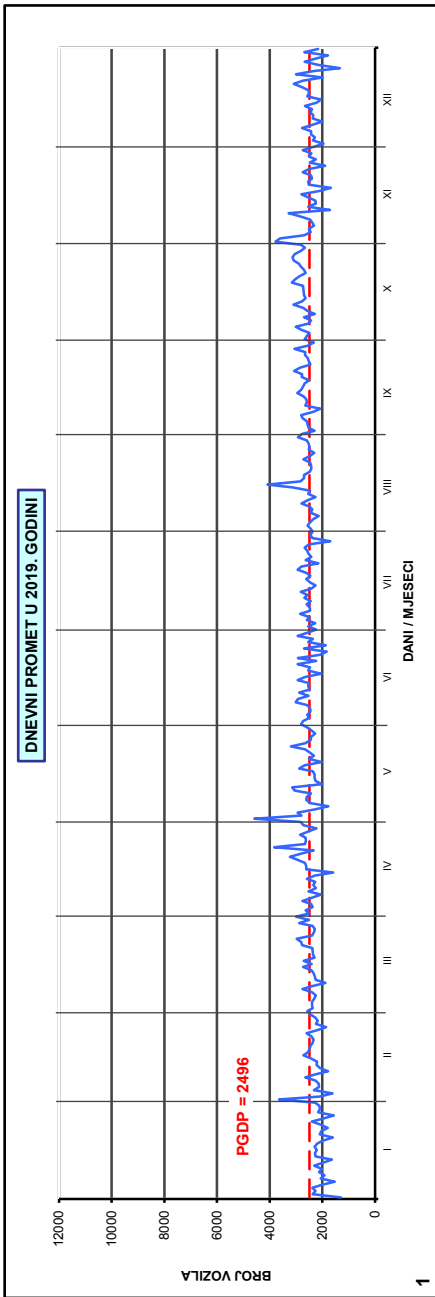
AB 1126, Bednja

Godina: 2019.

Broj ceste: D 74

Napomene:

- Ljetni promet: VII i VIII mjesec
- Izvanljetni promet: od I do VI i od IX do XII mjeseca
- Grafikoni sadrže samo stvarno prikupljene podatke



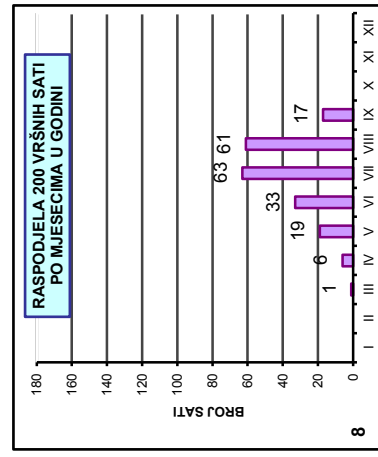
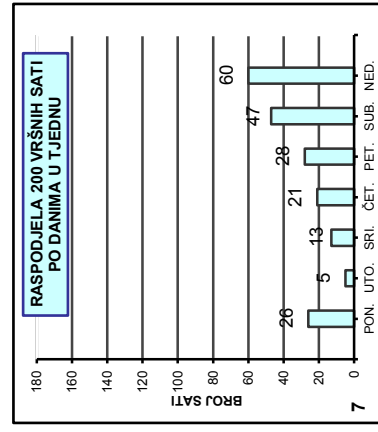
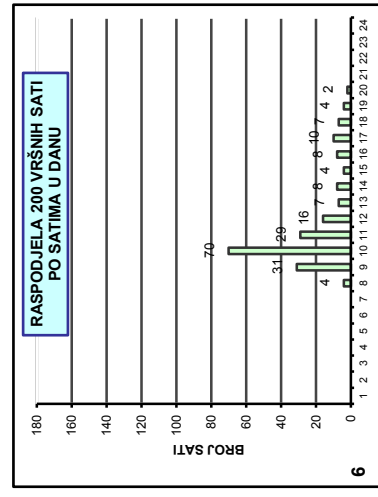
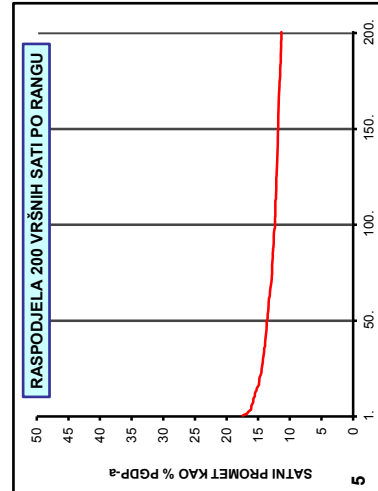
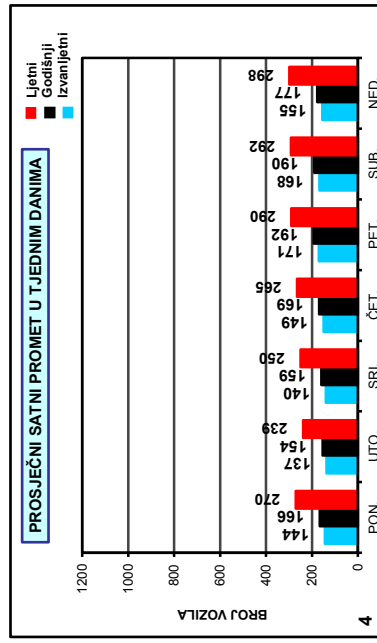
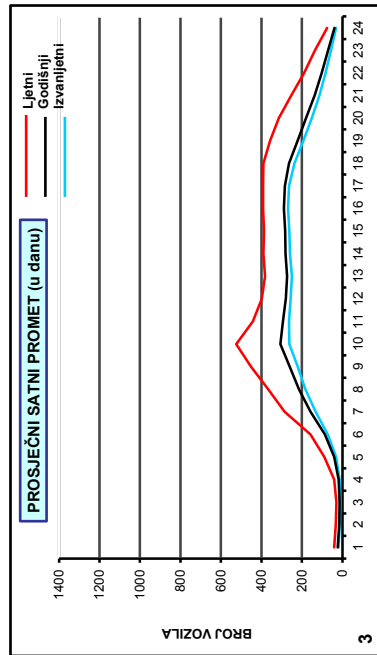
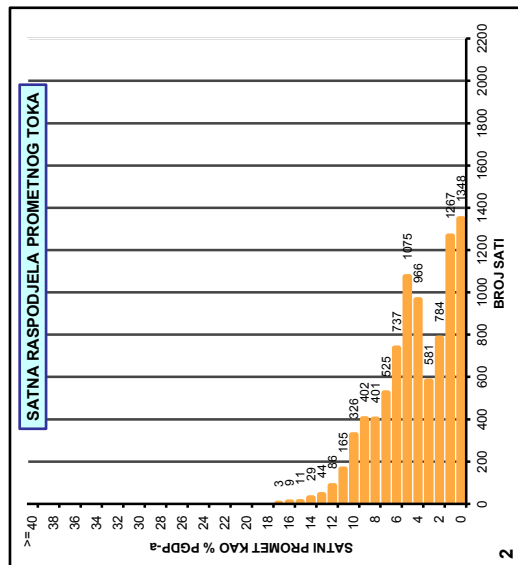
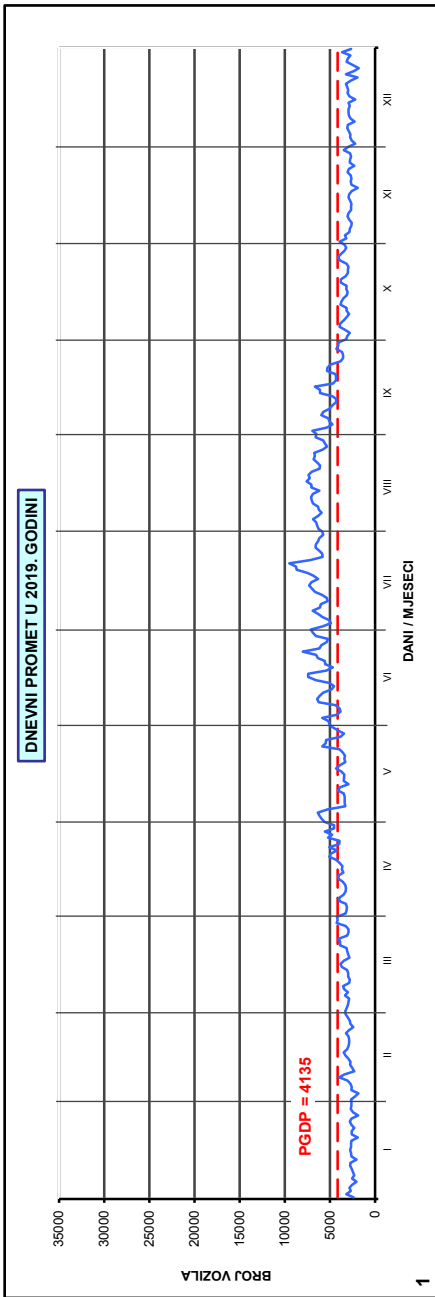
AB 2755, Marija na Krasu

Godina: 2019.

Broj ceste: D 75

Napomene:

- Ljetni promet: VII i VIII mjesec
- Izvanljetni promet: od I do VI i od IX do XII mjeseca
- Grafikoni sadrže samo stvarno prikupljene podatke



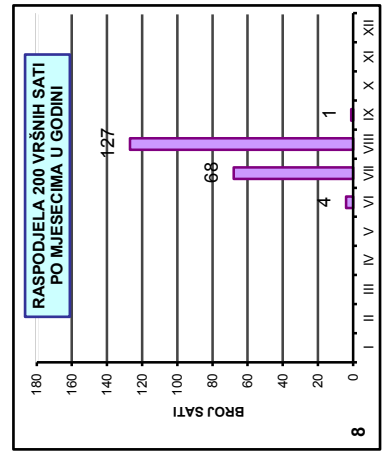
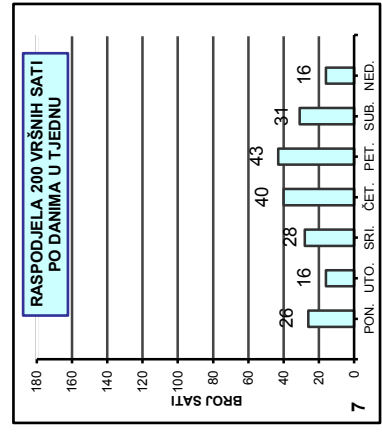
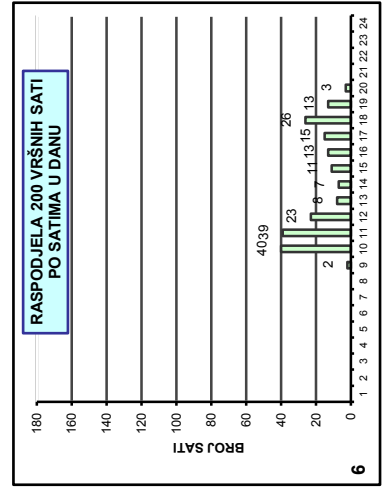
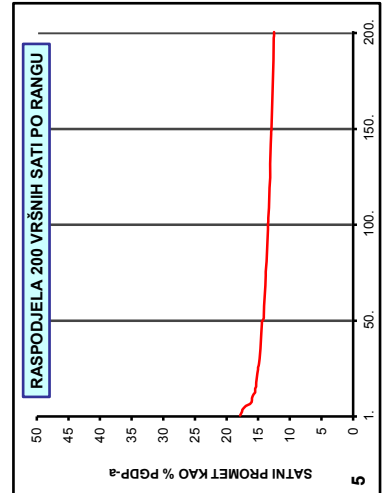
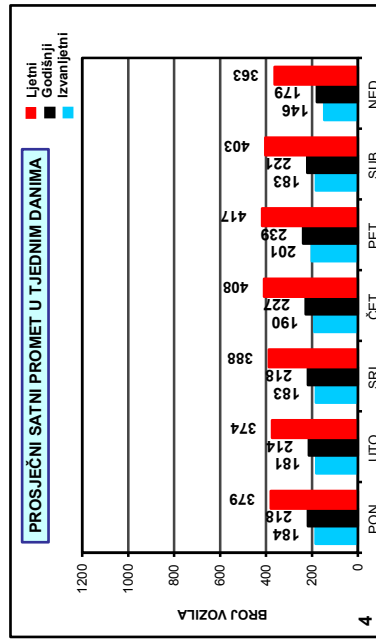
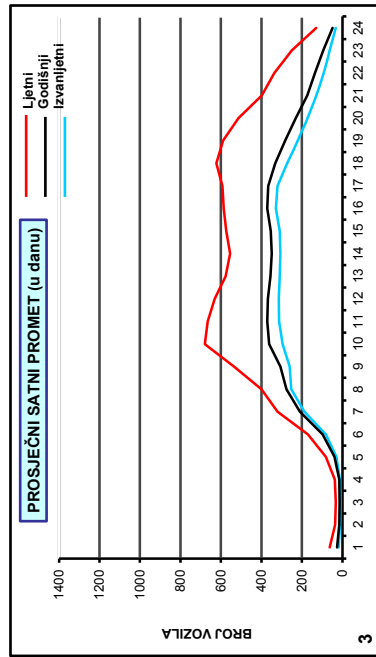
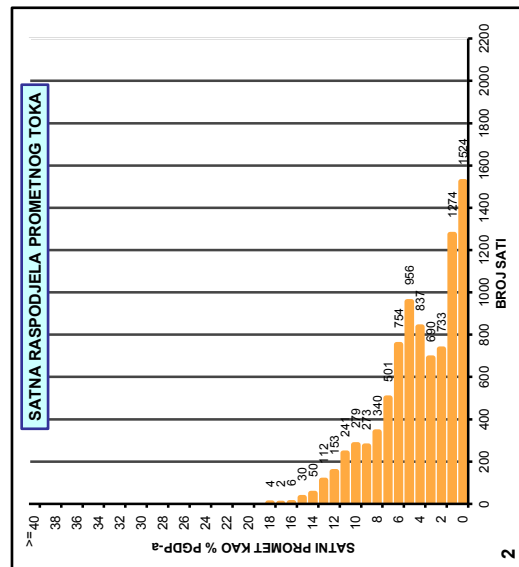
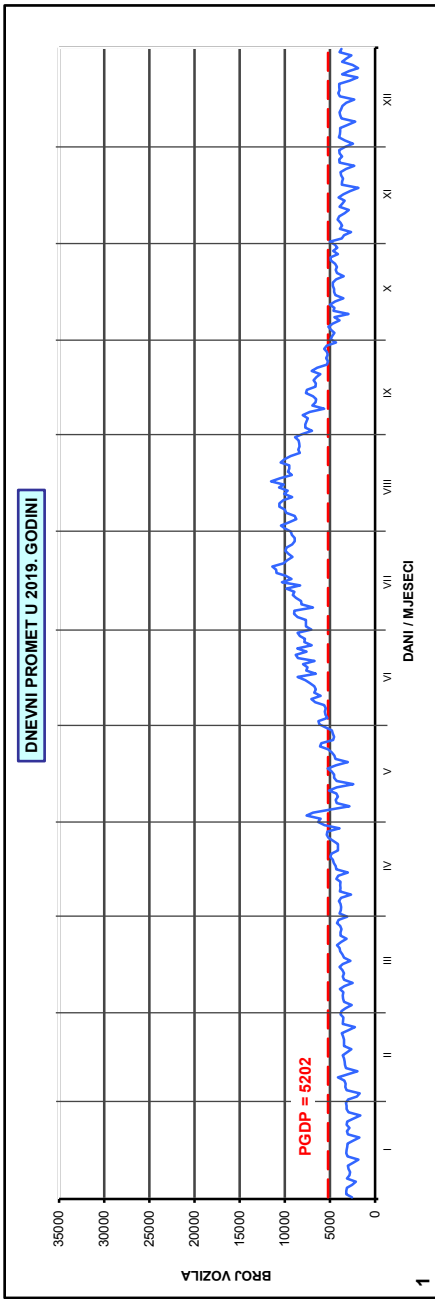
AB 2708, Dajla

Godina: 2019.

Broj ceste: D 75

Napomene:

- Ljetni promet: VII i VIII mjesec
- Izvanljetni promet: od I do VI i od IX do XII mjeseca
- Grafikonu sadrže samo stvarno prikupljene podatke



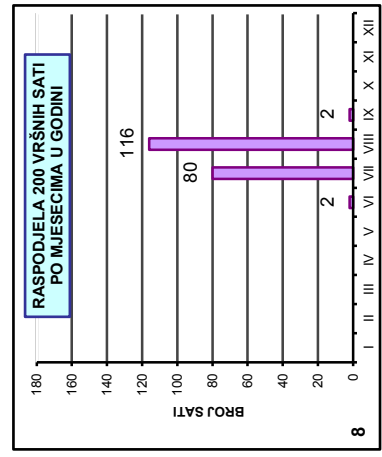
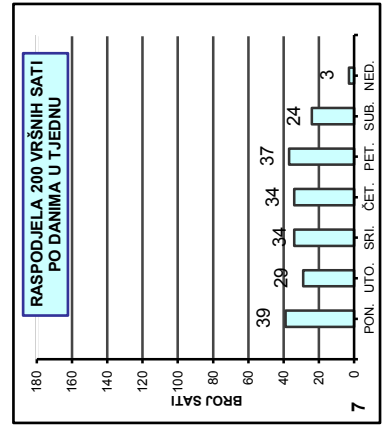
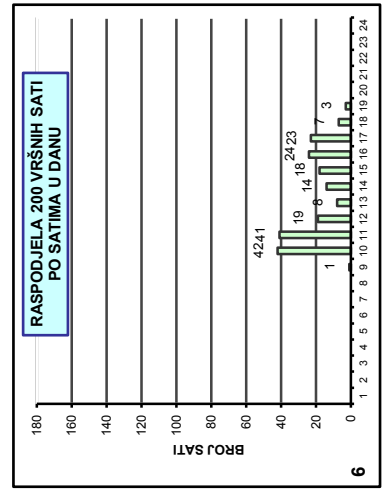
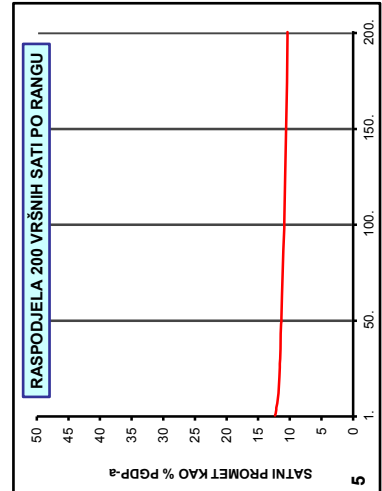
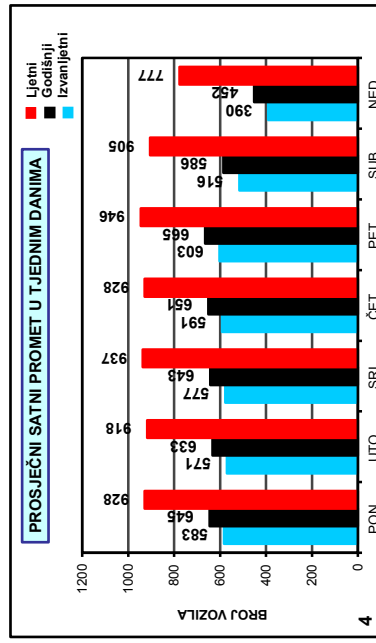
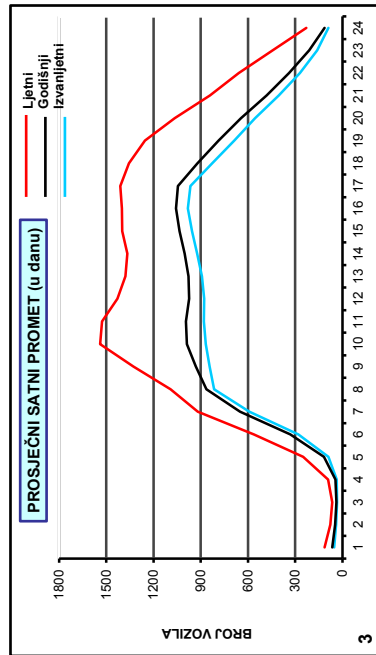
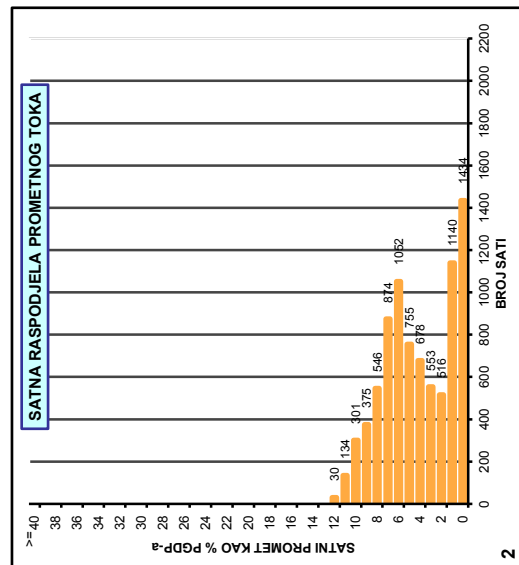
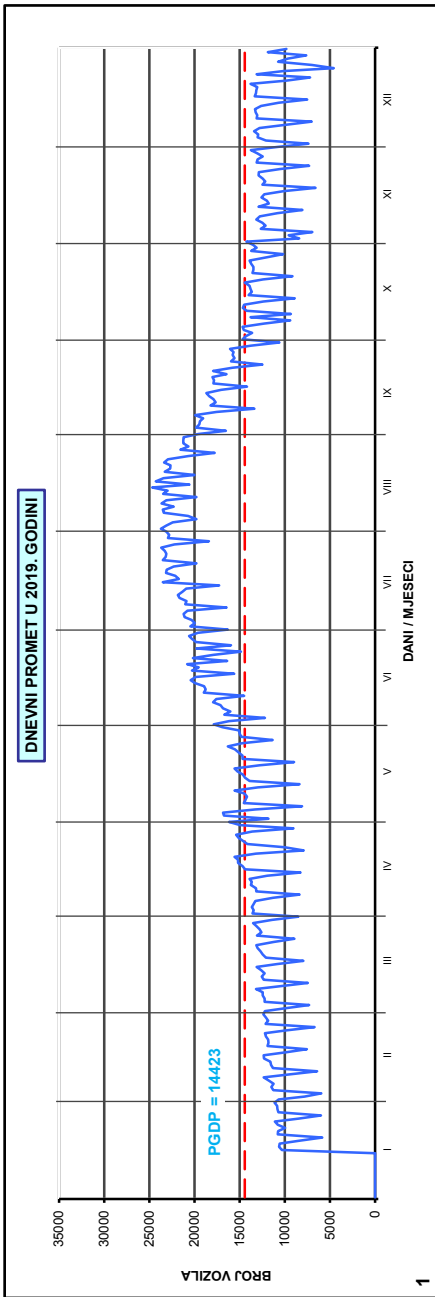
AB 2765, Vrvari

Godina: 2019.

Broj ceste: D 75

Napomene:

- Ljetni promet: VII i VIII mjesec
- Izvanljetni promet: od I do VI i od IX do XII mjeseca
- Grafikon i sadržaje samo stvarno prikupljene podatke



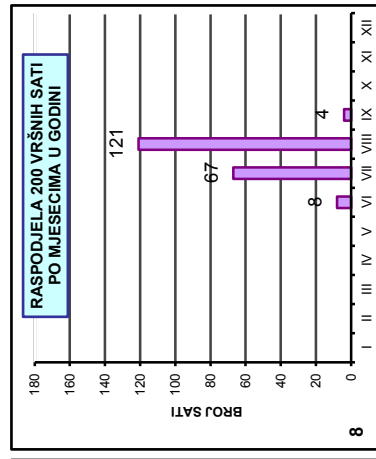
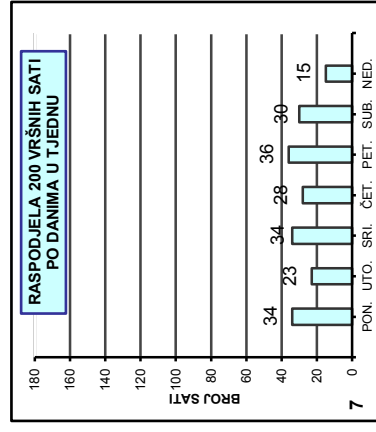
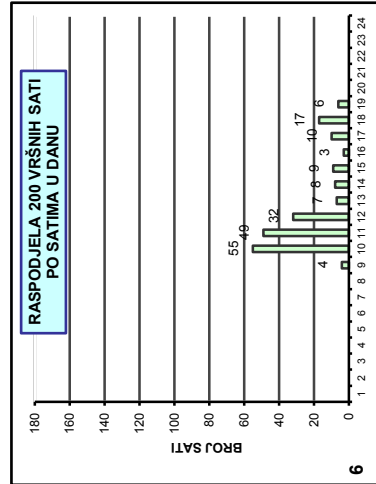
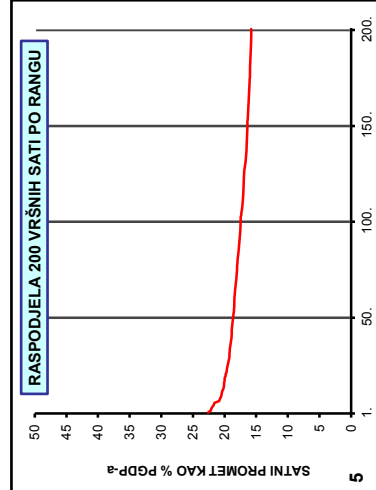
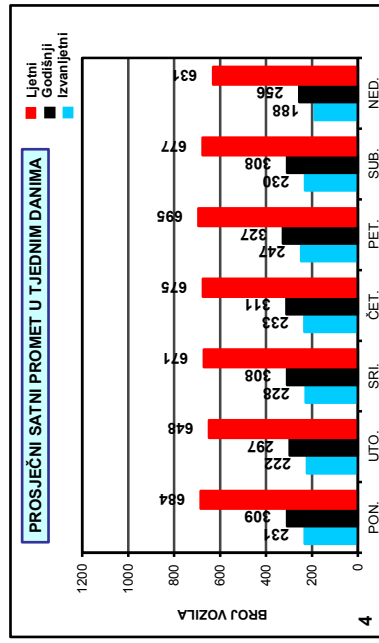
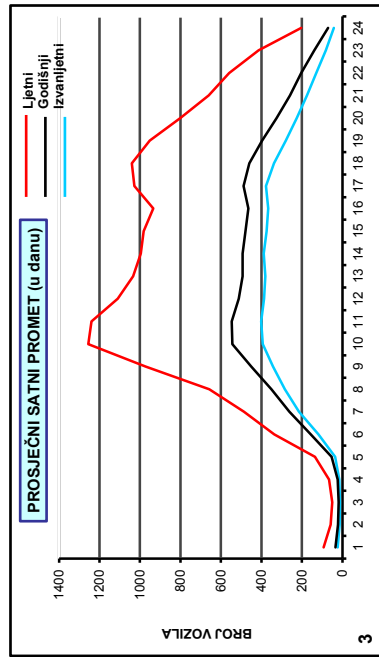
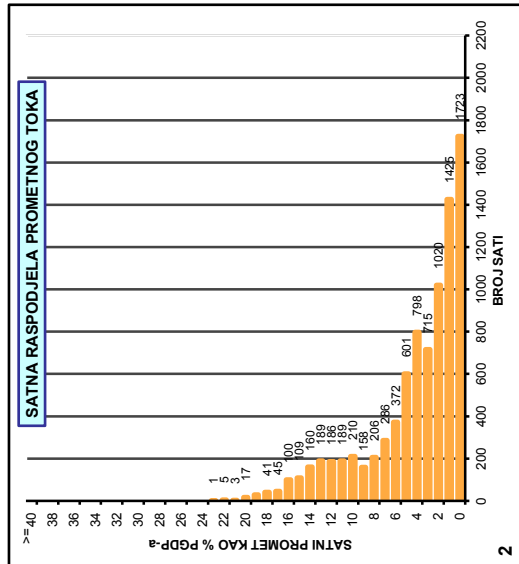
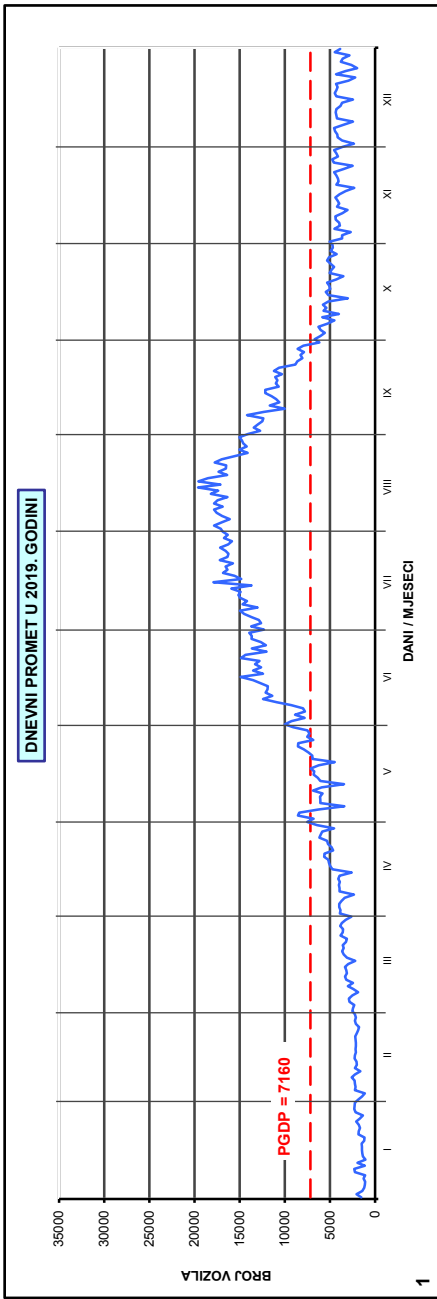
AB 2757, Funtana

Godina: 2019.

Broj ceste: D 75

Napomene:

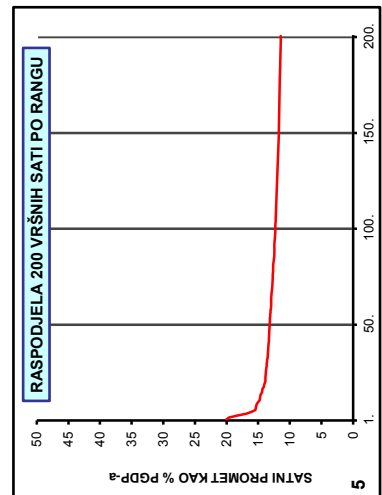
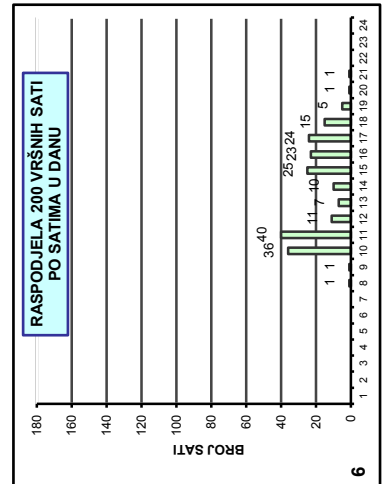
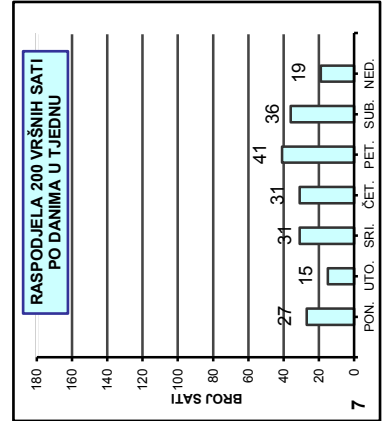
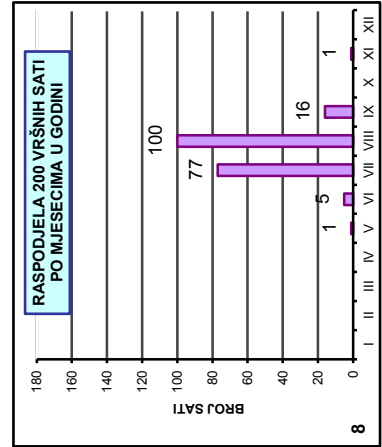
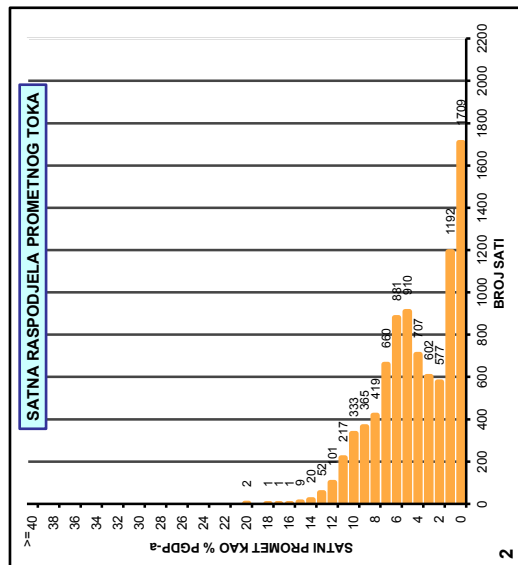
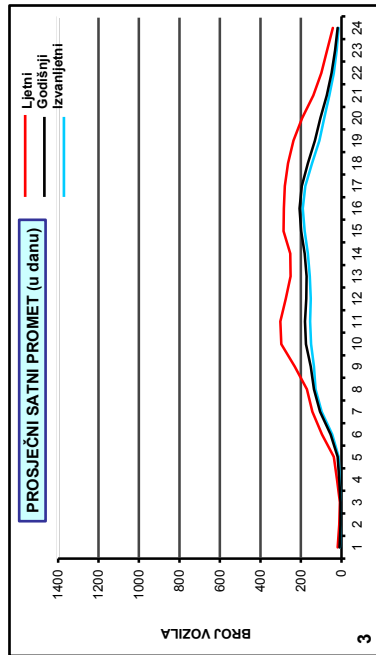
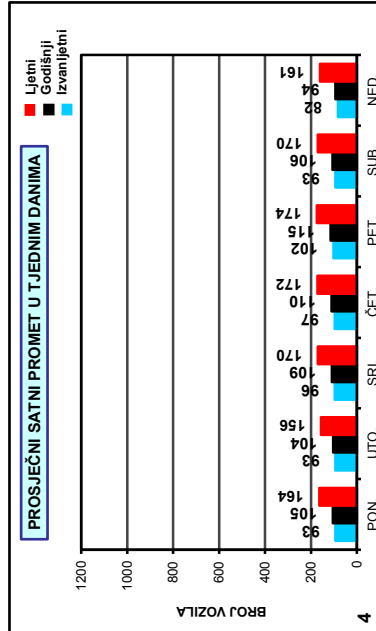
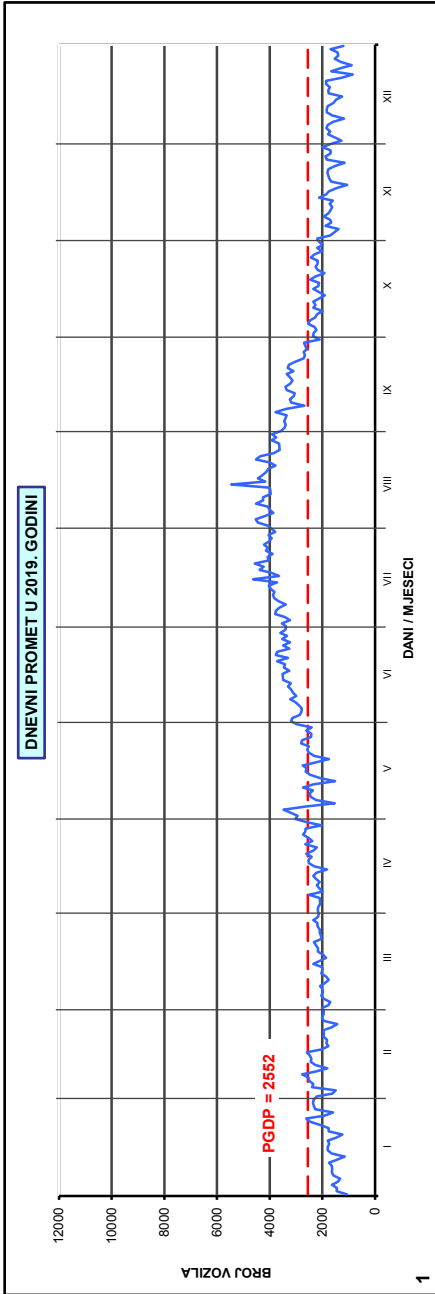
- Ljetni promet: VII i VIII mjesec
- Izvanljetni promet: od I do VI i od IX do XII mjeseca
- Grafikonu sadrži samo stvarno prikupljene podatke



AB 2717, Bale
Godina: 2019.
Broj ceste: D 75

Napomene:

- Ljetni promet: VII i VIII mjesec
- Izvanljetni promet: od I do VI i od IX do XII mjeseca
- Grafikoni sadrže samo stvarno prikupljene podatke



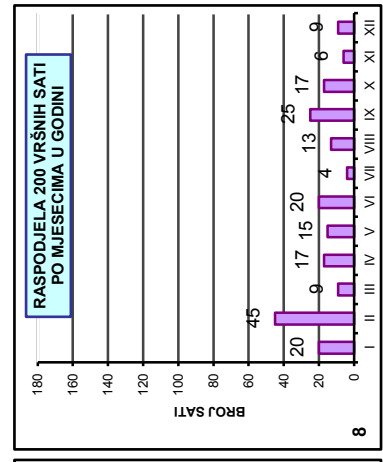
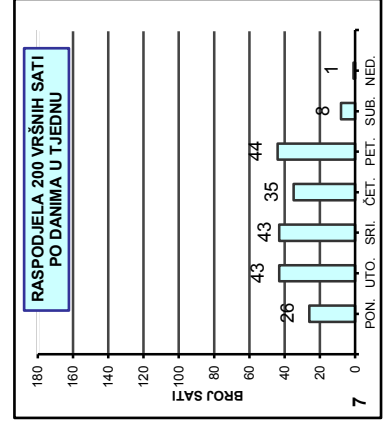
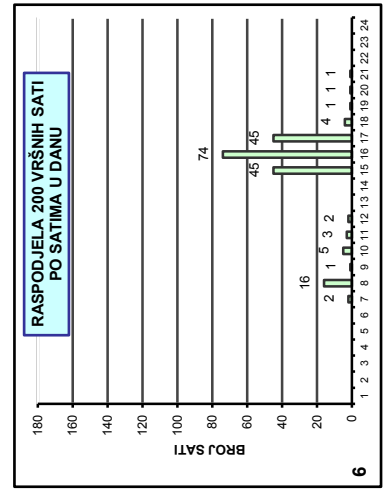
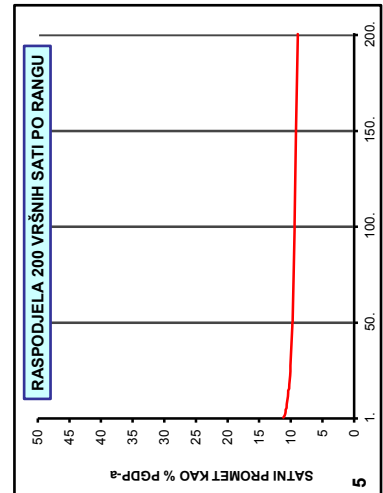
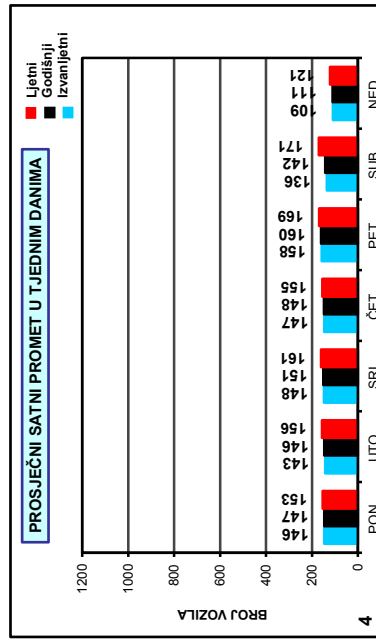
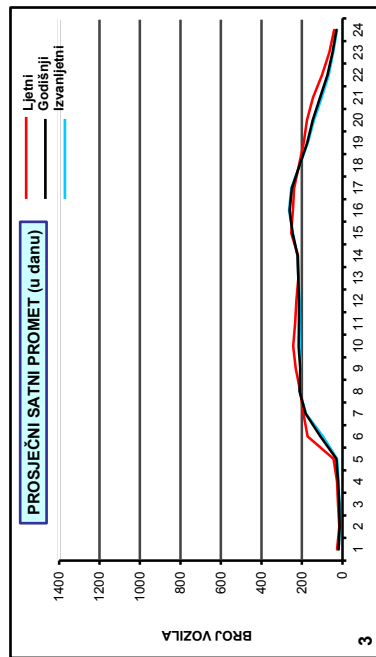
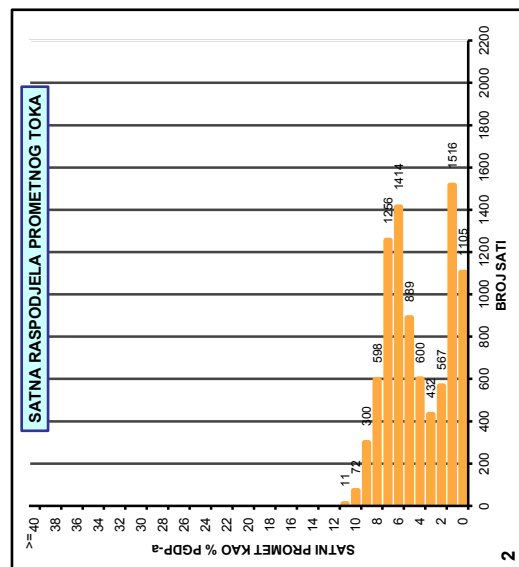
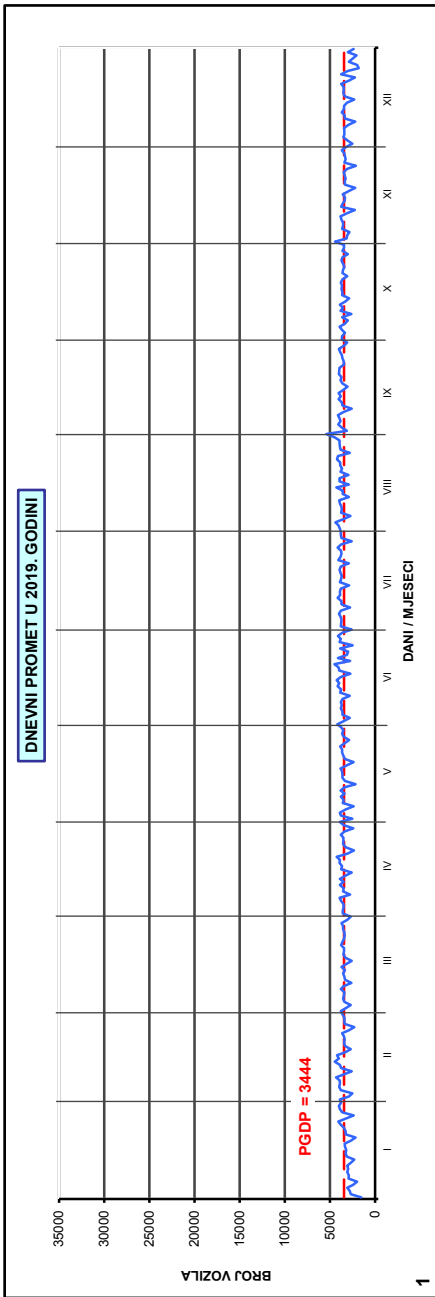
AB 2751, Žminj

Godina: 2019.

Broj ceste: D 77

Napomene:

- Ljetni promet: VII i VIII mjesec
- Izvanljetni promet: od I do VI i od IX do XII mjeseca
- Grafikonu sadrže samo stvarno prikupljene podatke



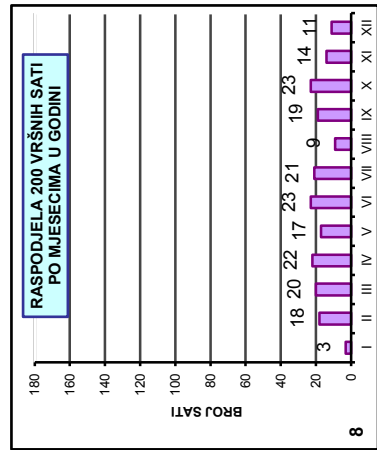
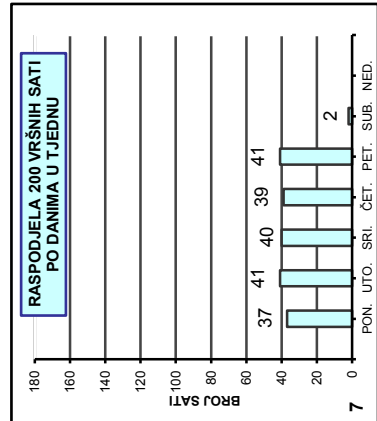
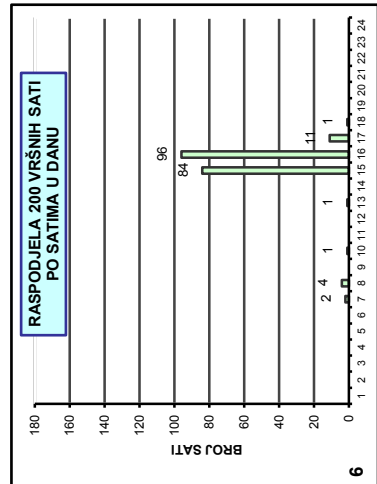
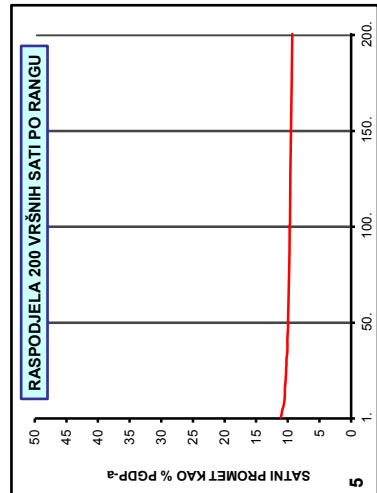
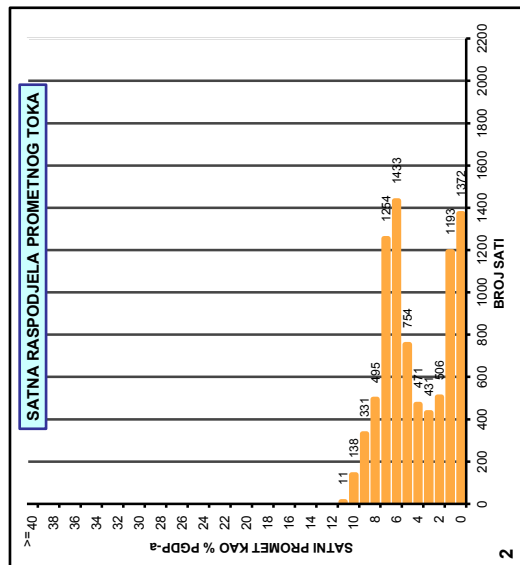
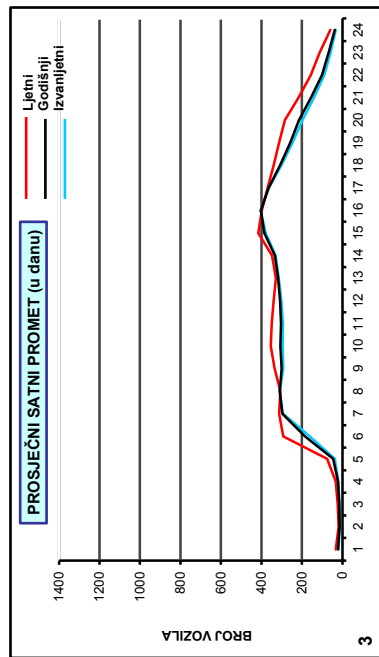
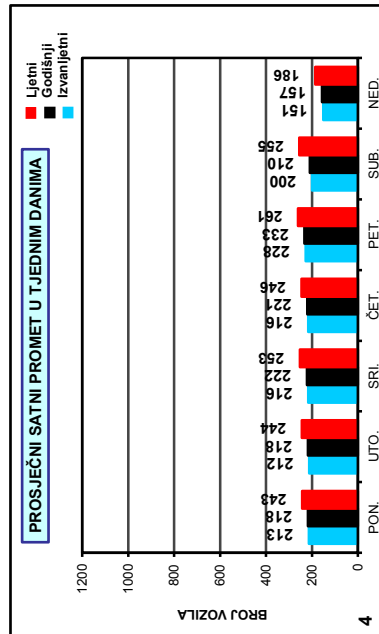
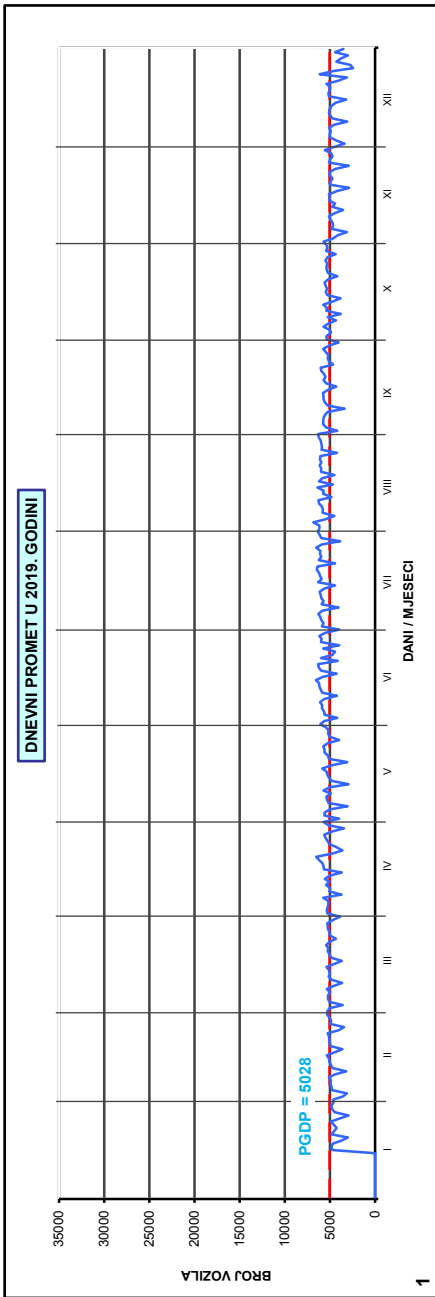
AB 3915, Vodnjan

Godina: 2019.

Broj ceste: D 77

Napomene:

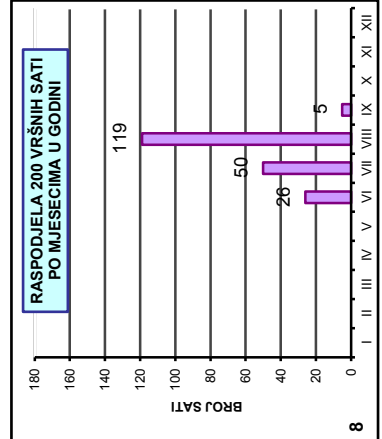
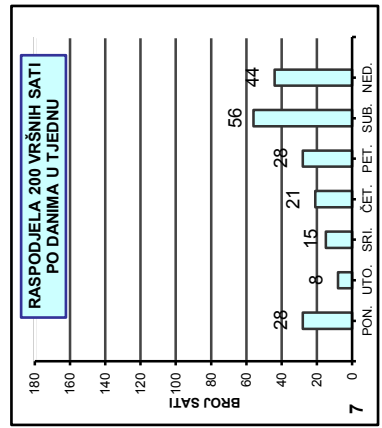
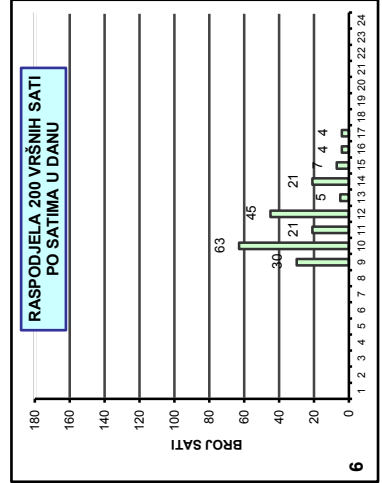
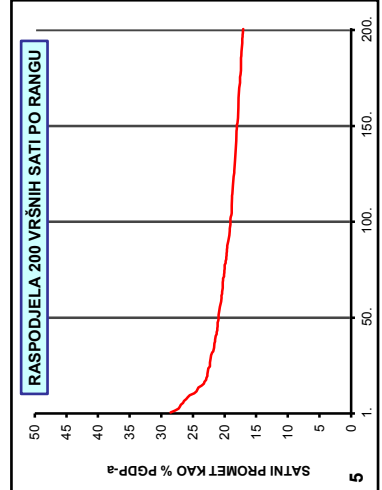
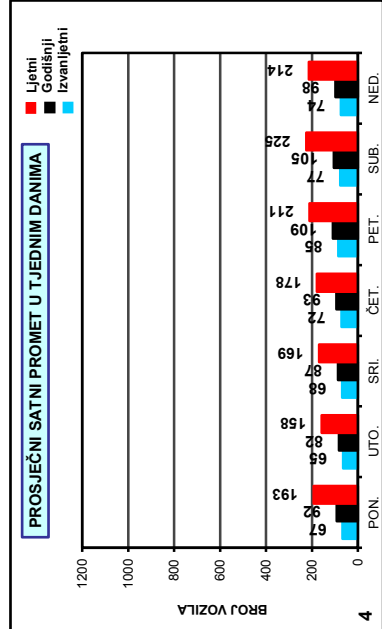
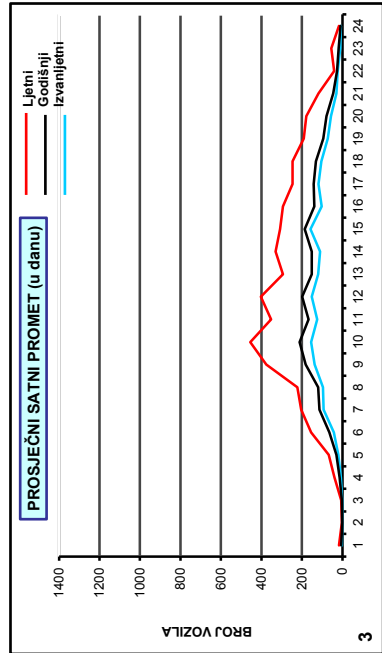
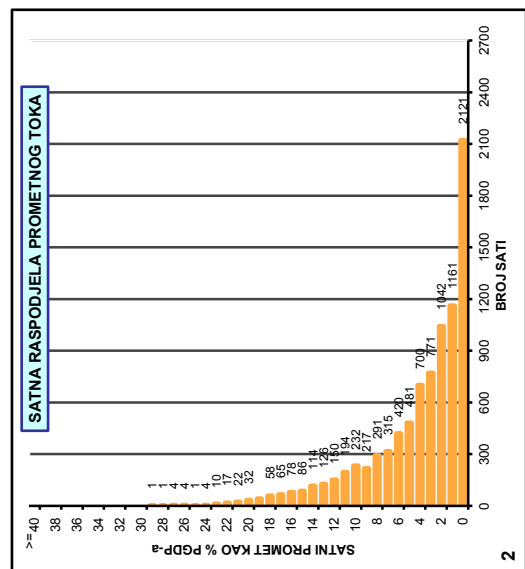
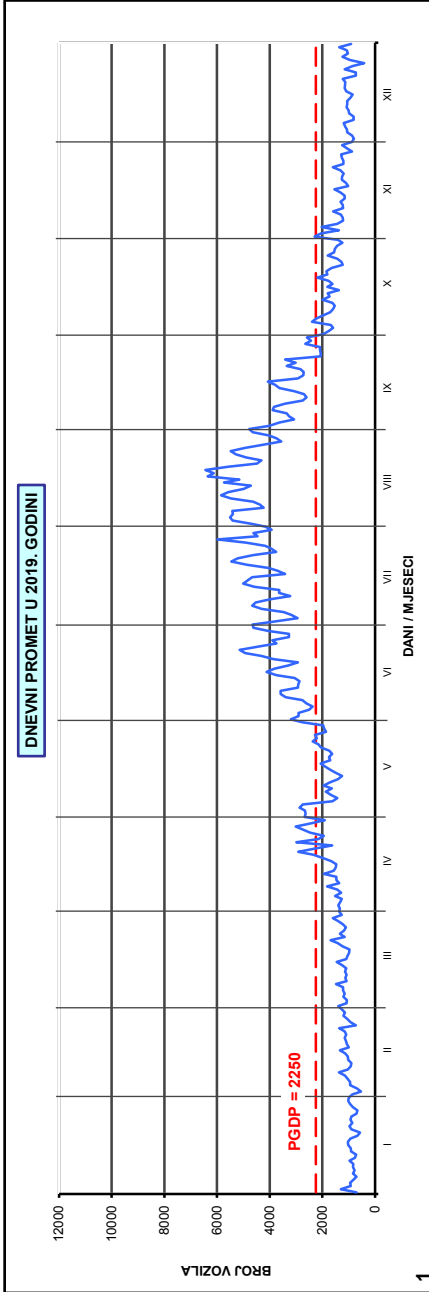
- Ljetni promet: VII i VIII mjesec
- Izvanljetni promet: od I do VI i od IX do XII mjeseca
- Grafikonu sadrže samo stvarno prikupljene podatke



AB 4006, Cres
Godina: 2019.
Broj ceste: D 100

Napomene:

- Ljetni promet: VII i VIII mjesec
- Izvanljetni promet: od I do VI i od IX do XII mjeseca
- Grafikonu sadrže samo stvarno prikupljene podatke



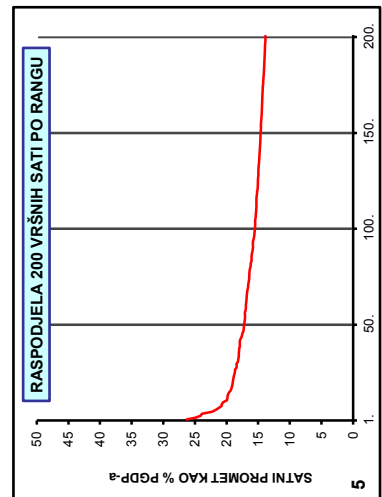
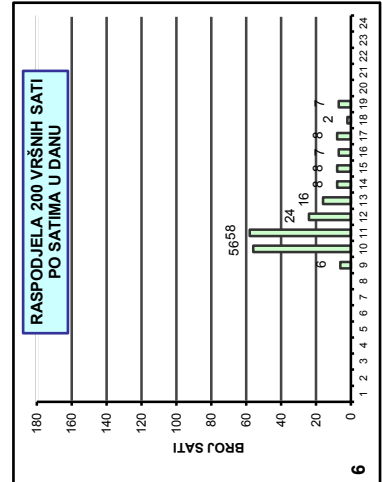
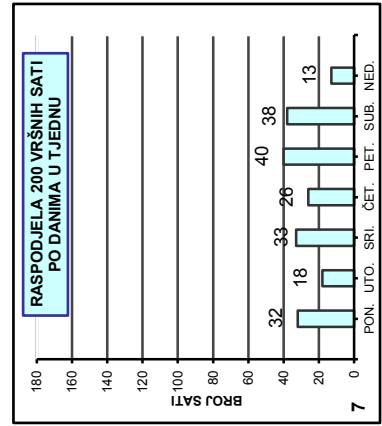
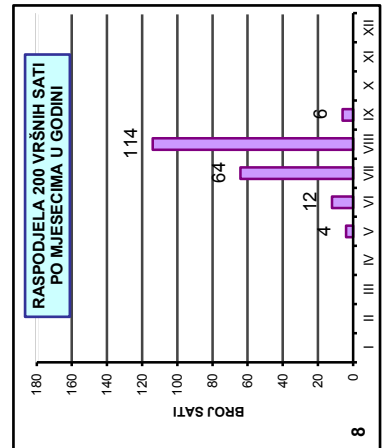
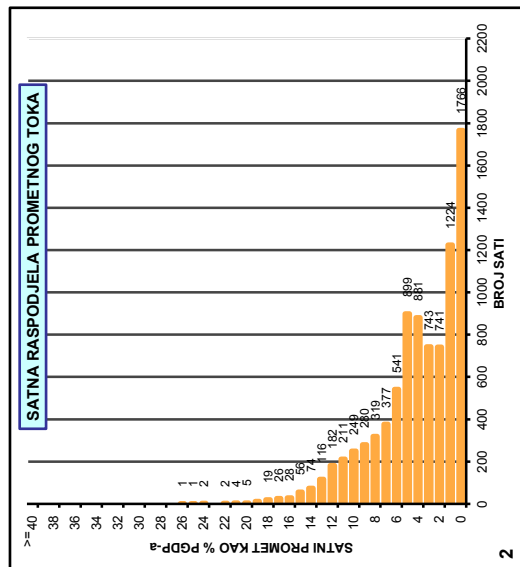
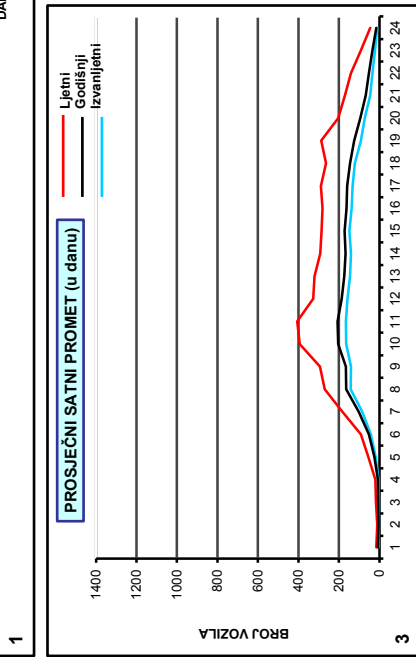

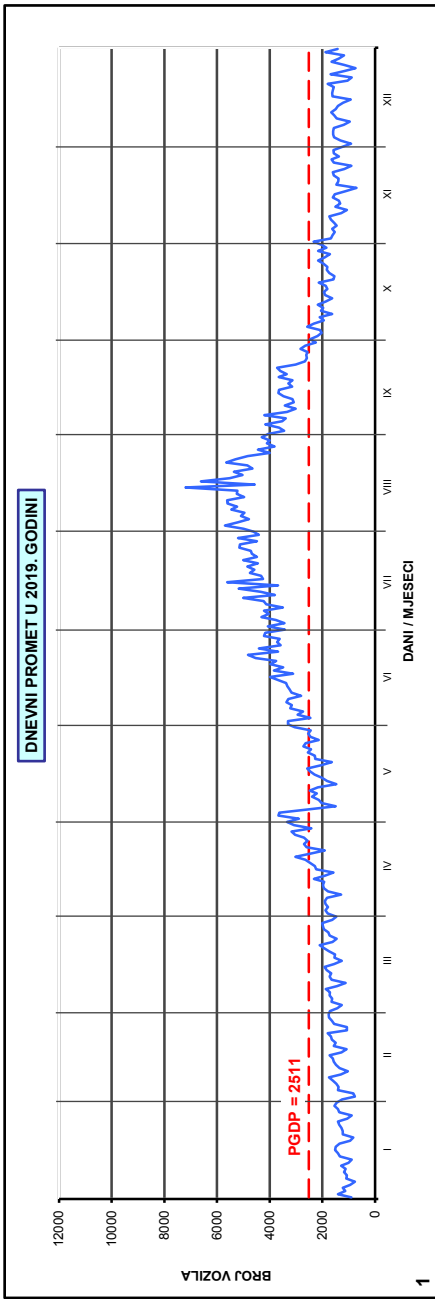
AB 4003, Čunski

Godina: 2019.

Broj ceste: D 100

Napomene:

- Ljetni promet: VII i VIII mjesec
- Izvanljetni promet: od I do VI i od IX do XII mjeseca
- Grafikonu sadrže samo stvarno prikupljene podatke



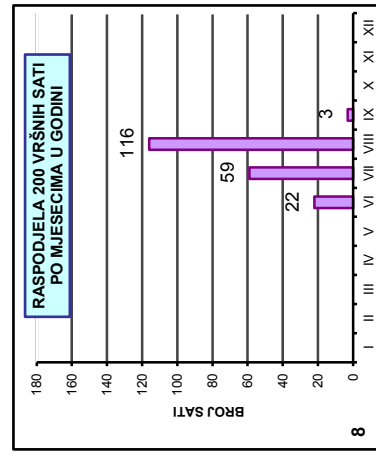
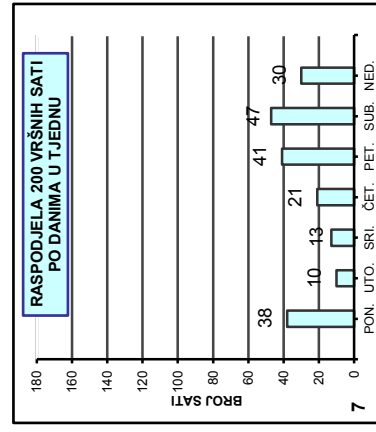
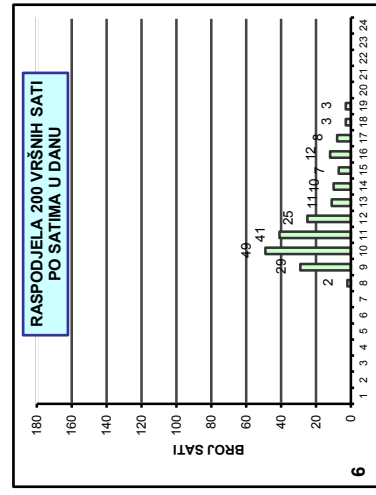
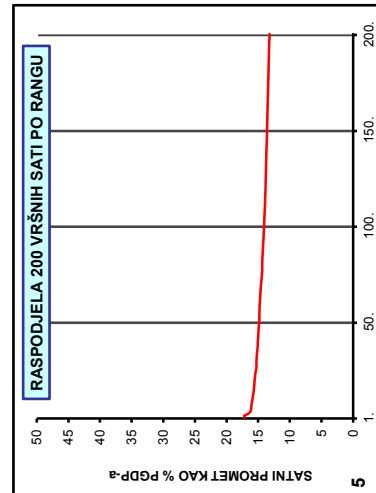
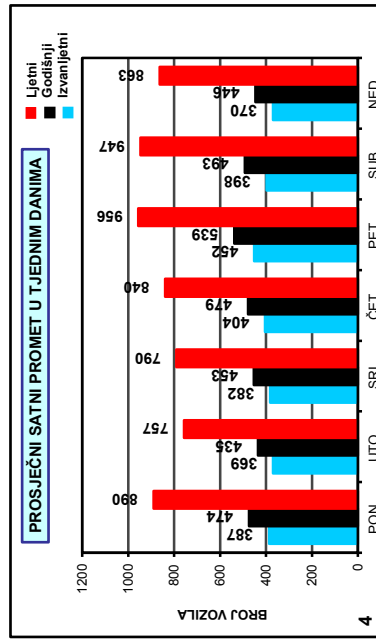

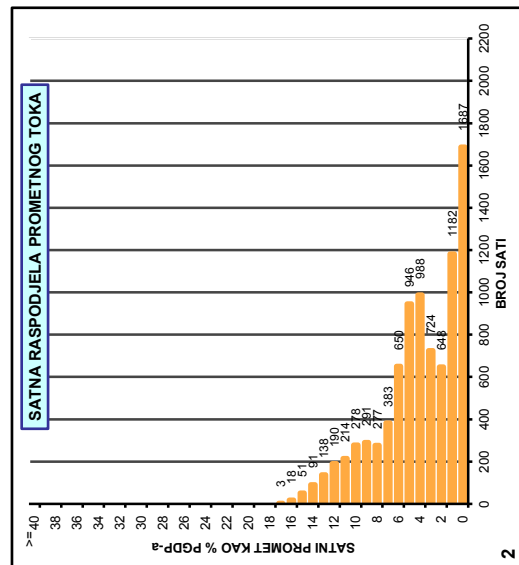
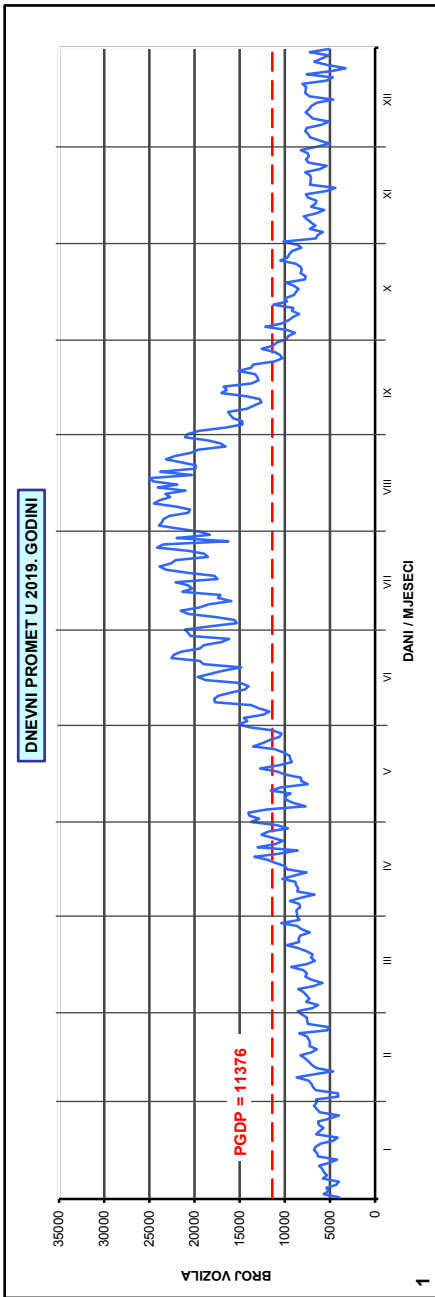
AB 2922, Omišalj

Godina: 2019.

Broj ceste: D 102

Napomene:

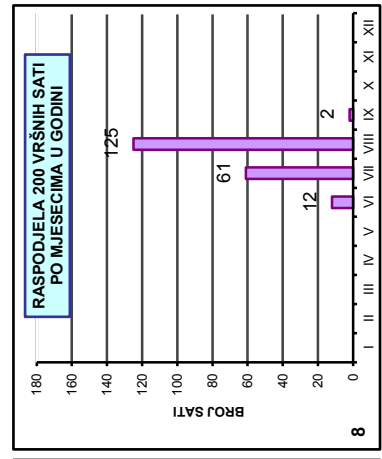
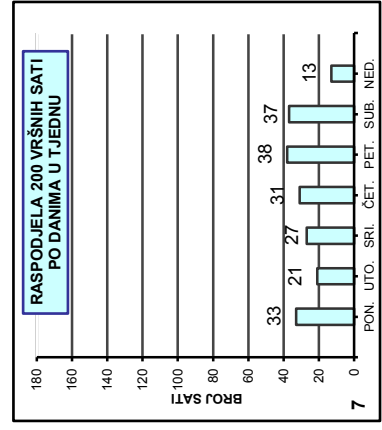
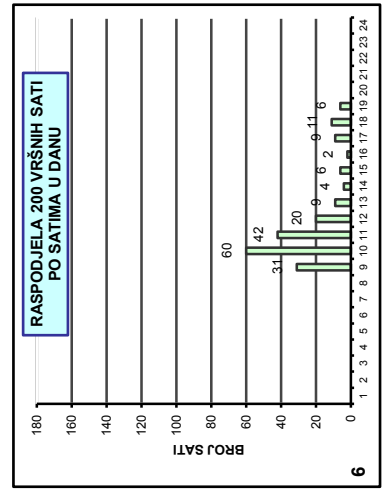
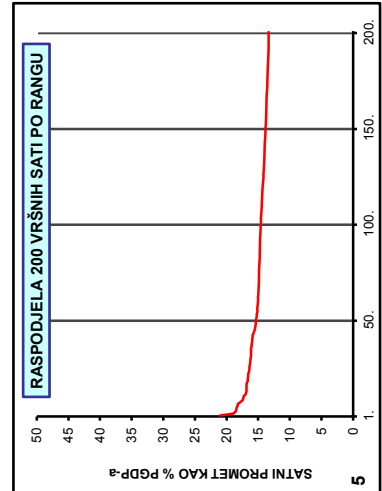
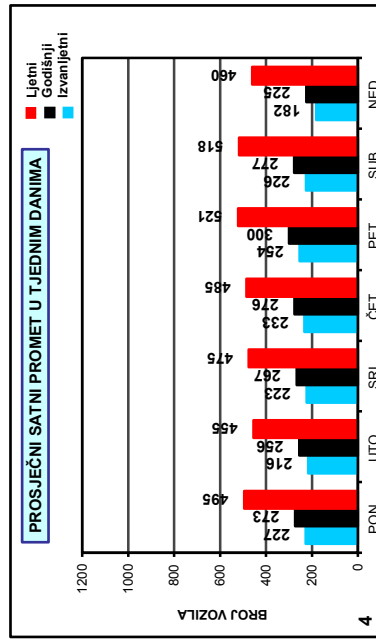
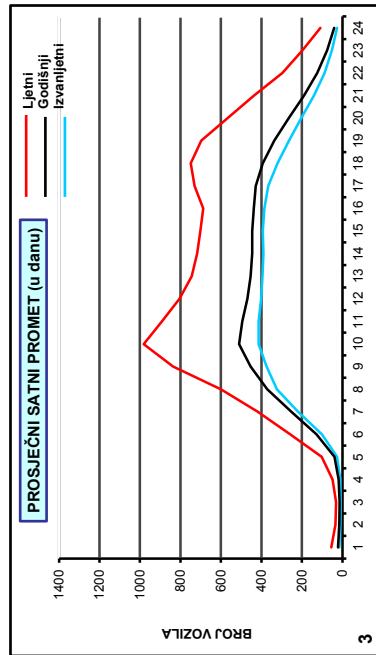
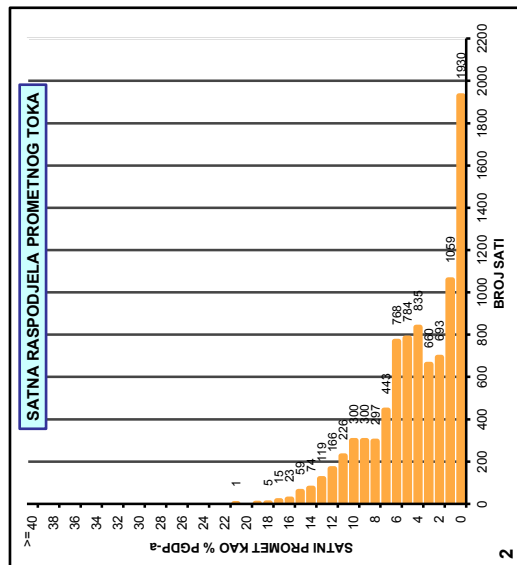
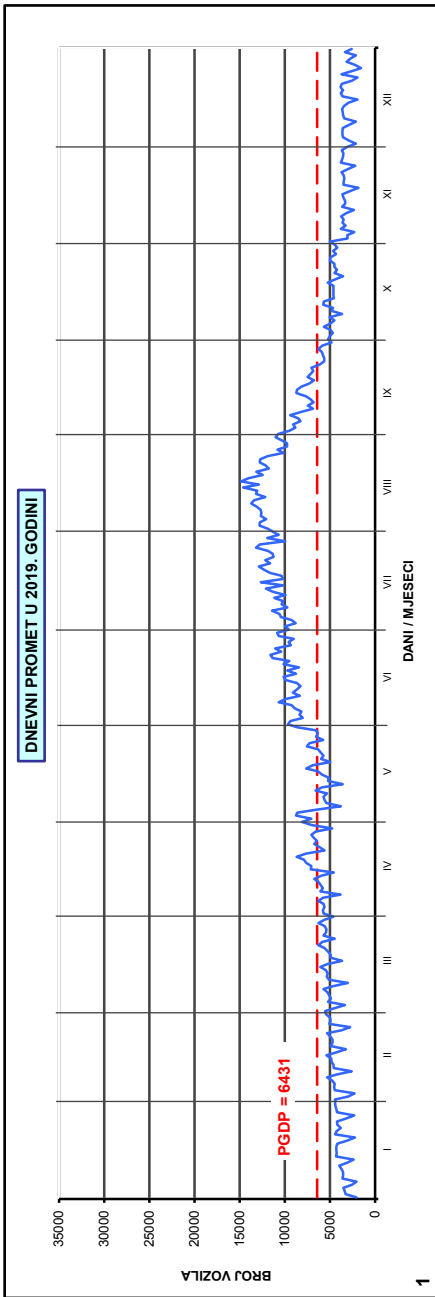
- Ljetni promet: VII i VIII mjesec
- Izvanljetni promet: od I do VI i od IX do XII mjeseca
- Grafikon sadrži samo stvarno prikupljene podatke



AB 2934, Krk
Godina: 2019.
Broj ceste: D 102

Napomene:

- Ljetni promet: VII i VIII mjesec
- Izvanljetni promet: od I do VI i od IX do XII mjeseca
- Grafikonu sadrži samo stvarno prikupljene podatke



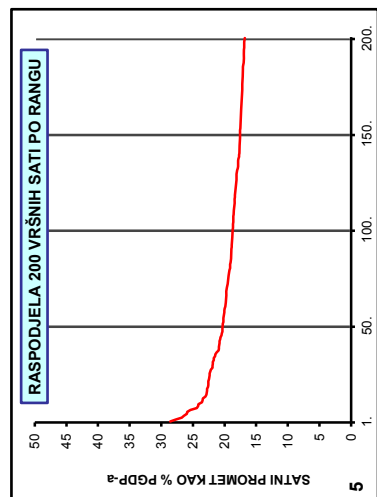
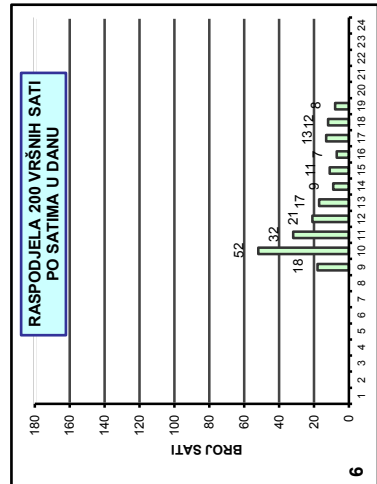
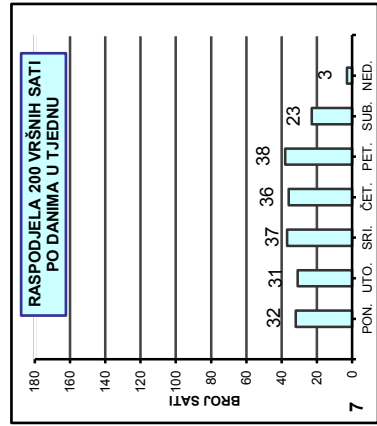
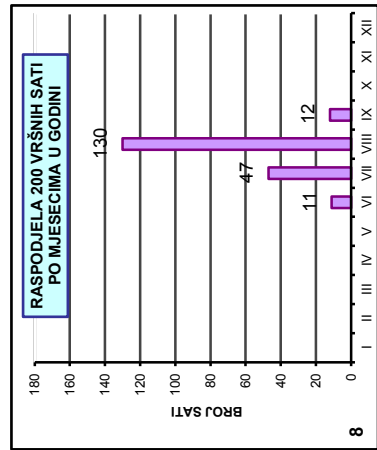
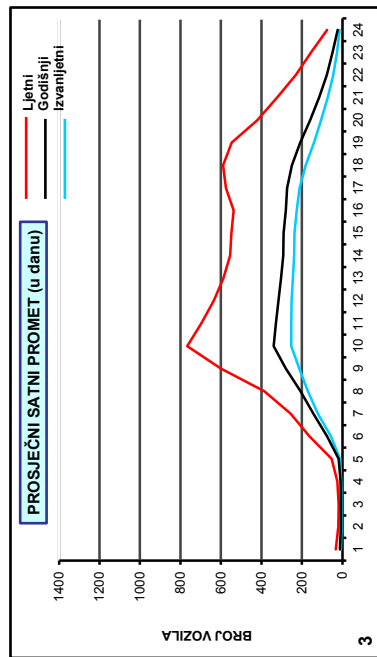
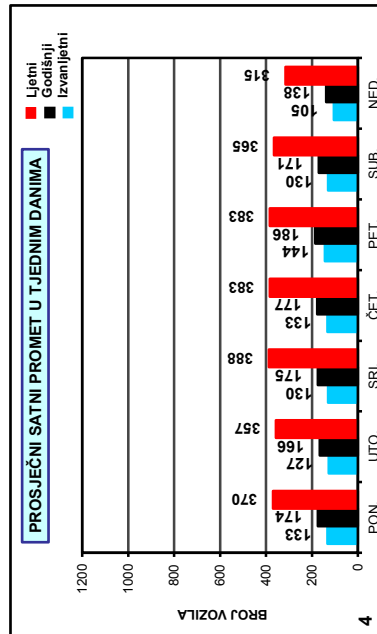
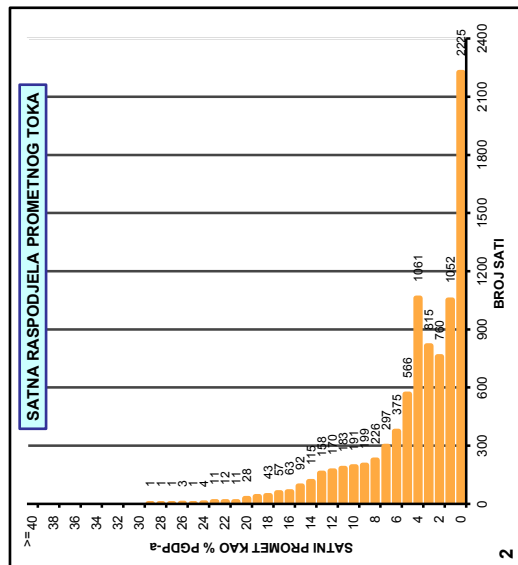
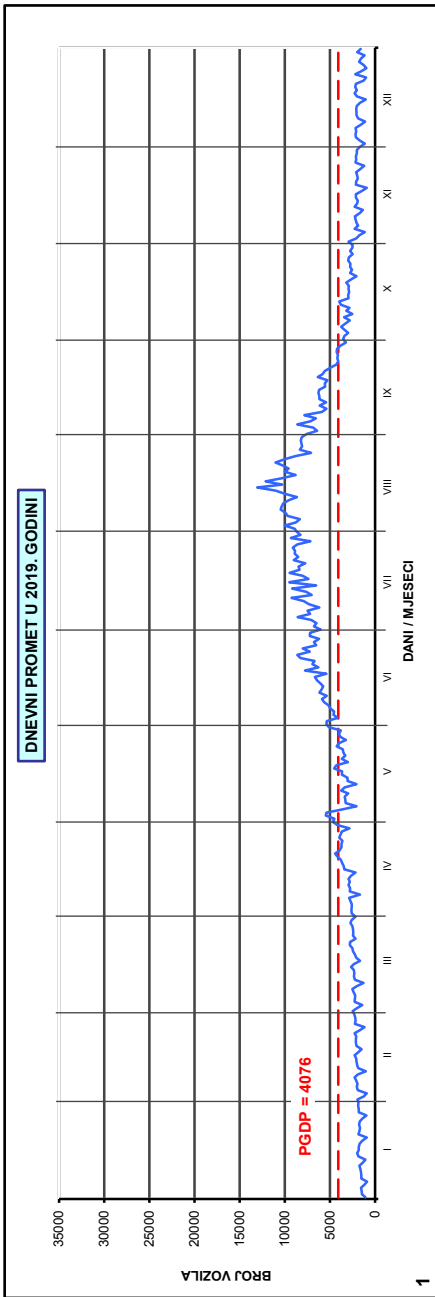
AB 2946, Punat - sjever

Godina: 2019.

Broj ceste: D 102

Napomene:

- Ljetni promet: VII i VIII mjesec
- Izvanljetni promet: od I do VI i od IX do XII mjeseca
- Grafikonu sadrže samo stvarno prikupljene podatke



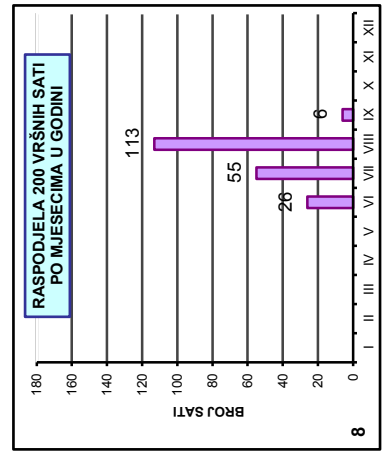
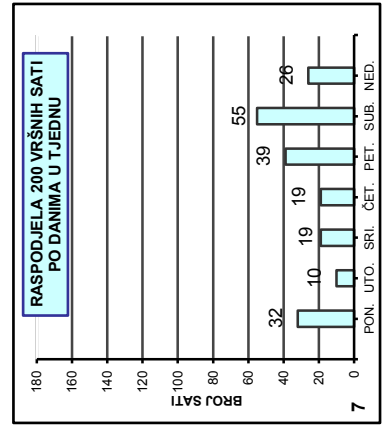
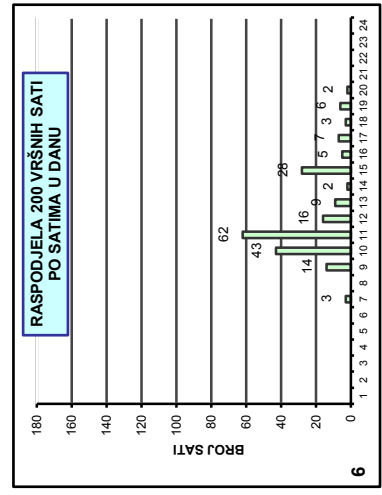
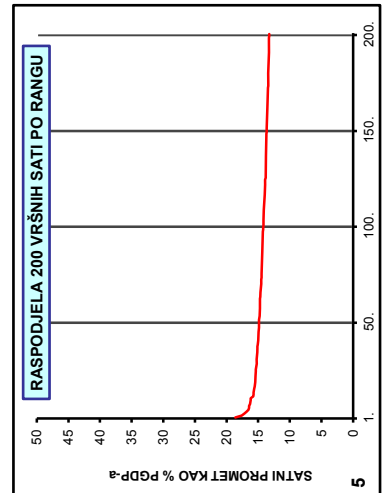
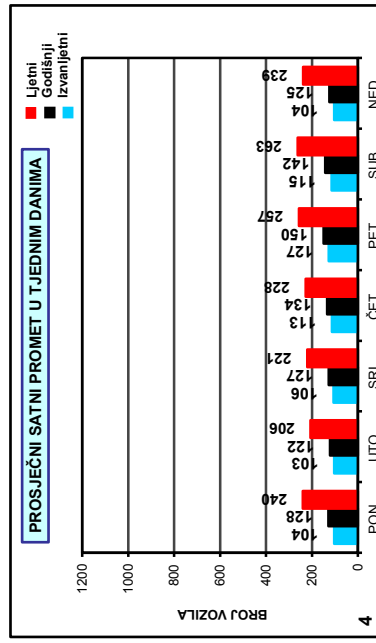
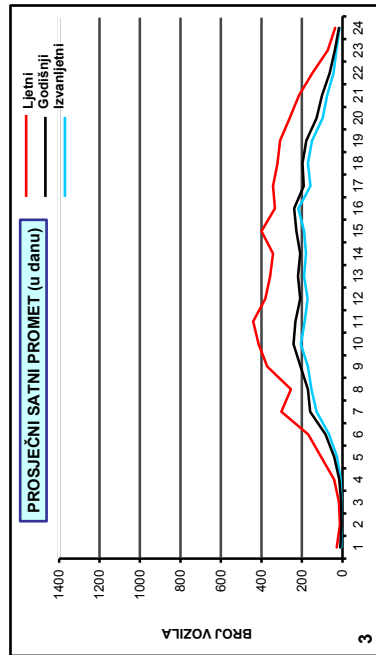
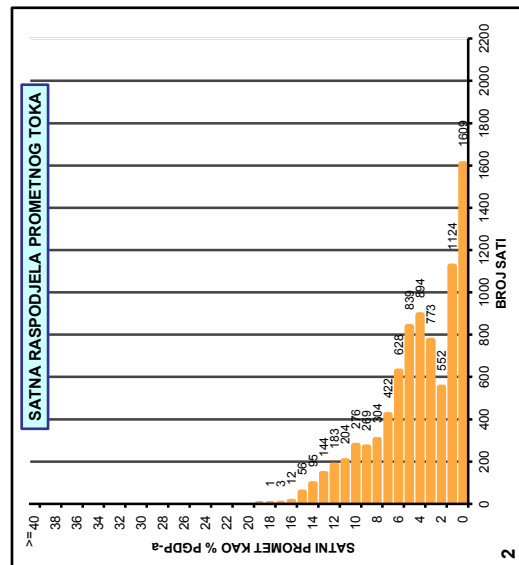
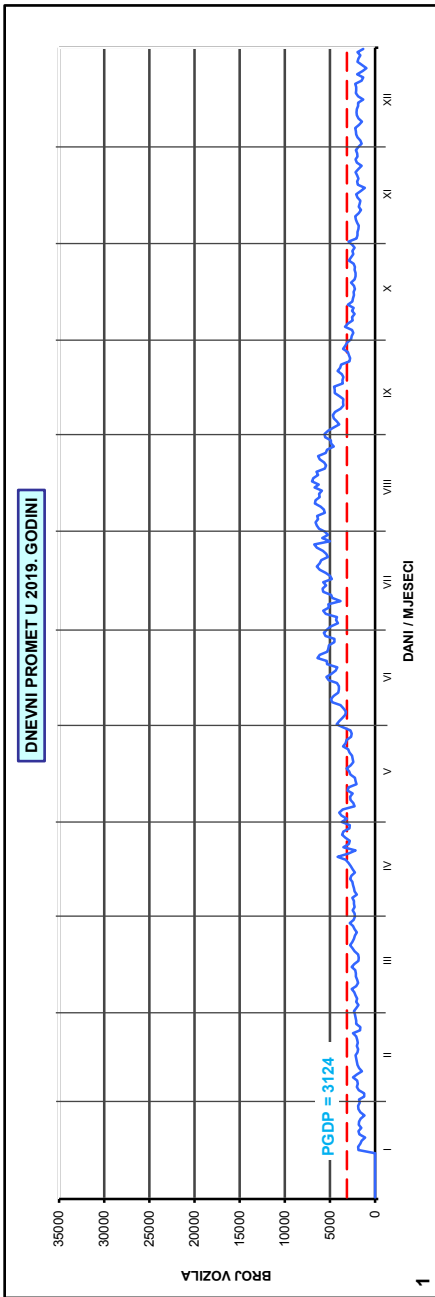
AB 2947, Strilčići

Godina: 2019.

Broj ceste: D 104

Napomene:

- Ljetni promet: VII i VIII mjesec
- Izvanljetni promet: od I do VI i od IX do XII mjeseca
- Grafikoni sadrže samo stvarno prikupljene podatke



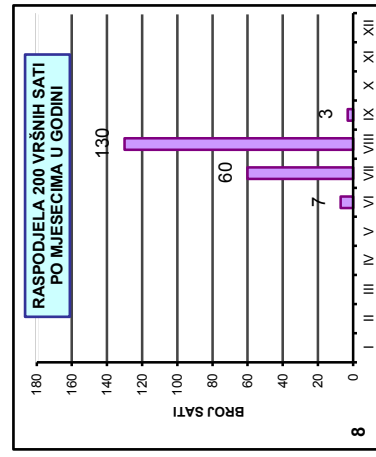
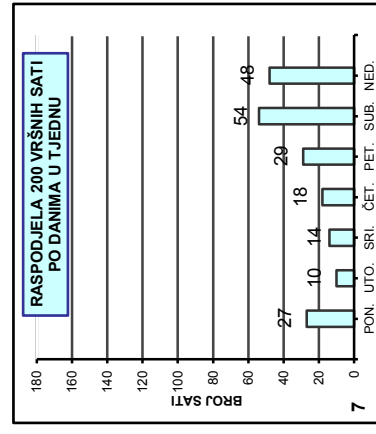
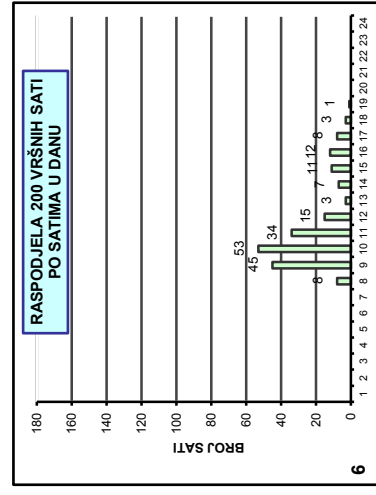
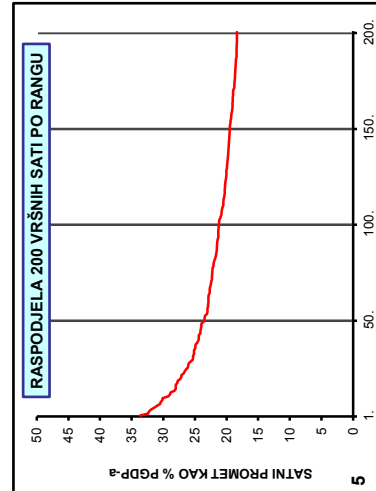
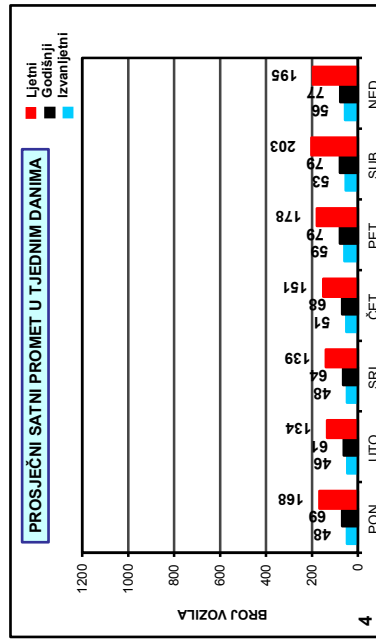
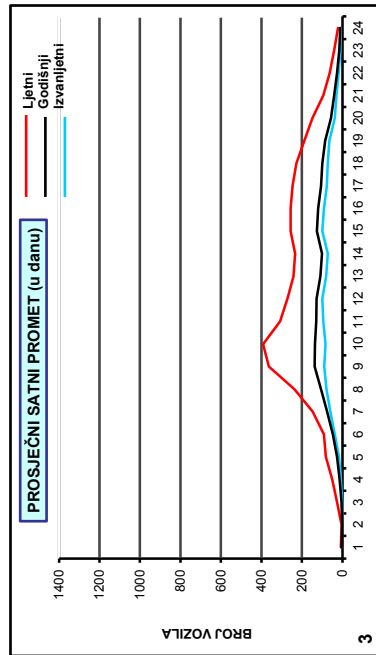
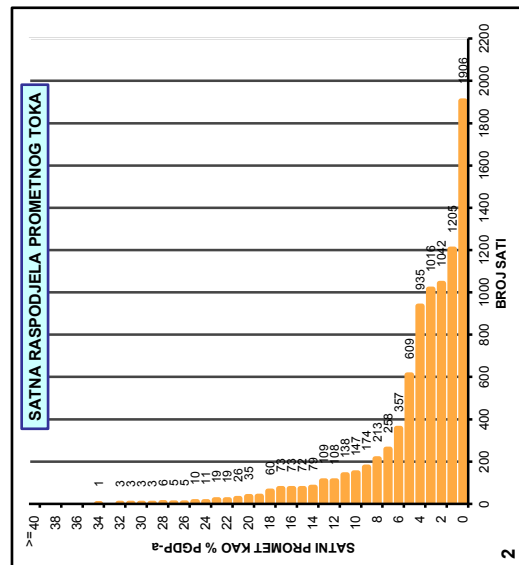
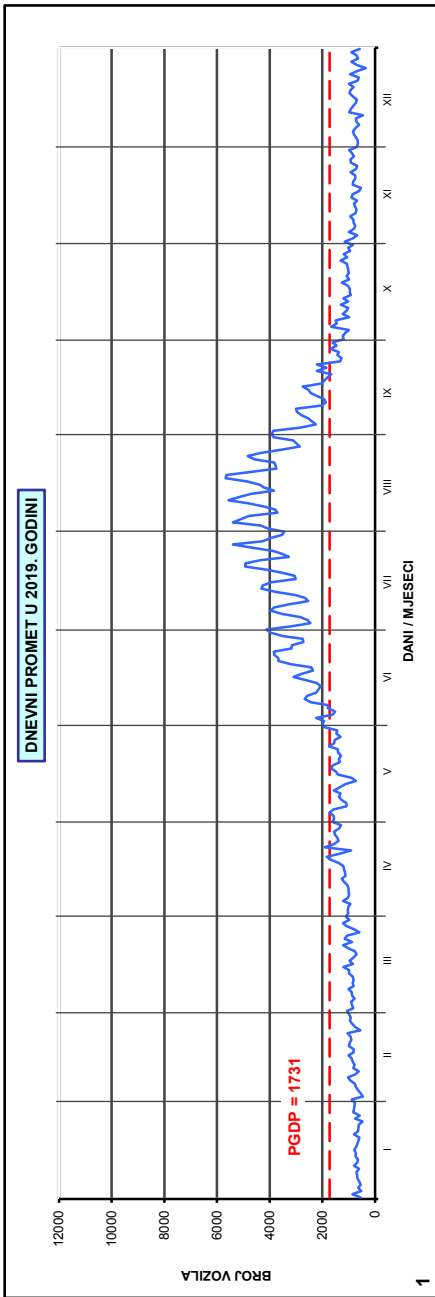
AB 4106, Barbat na Rabu

Godina: 2019.

Broj ceste: D 105

Napomene:

- Ljetni promet: VII i VIII mjesec
- Izvanljetni promet: od I do VI i od IX do XII mjeseca
- Grafikoni sadrže samo stvarno prikupljene podatke



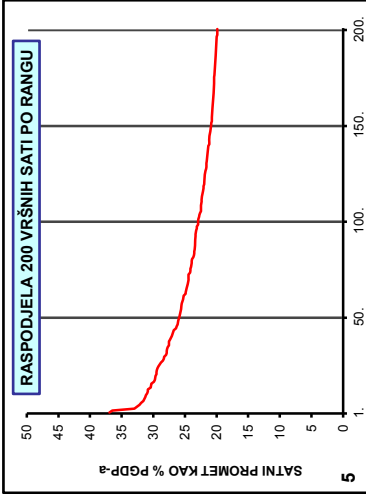
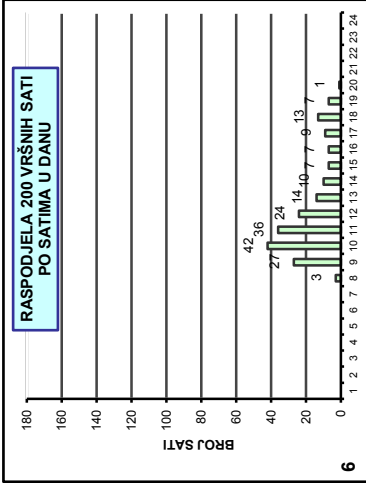
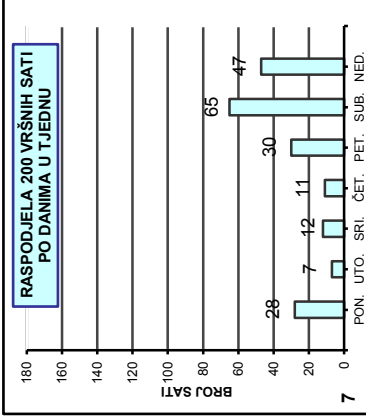
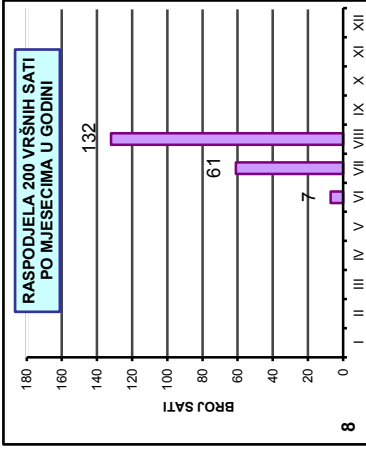
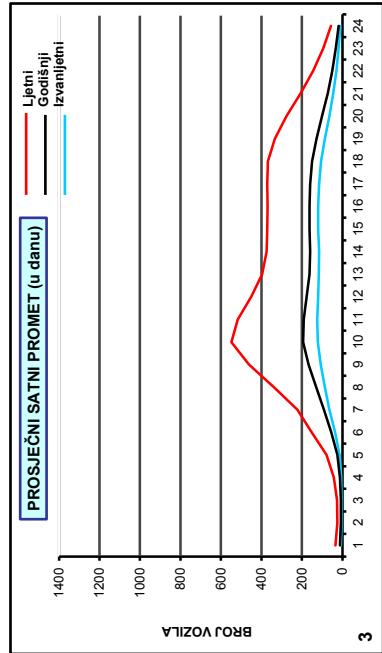
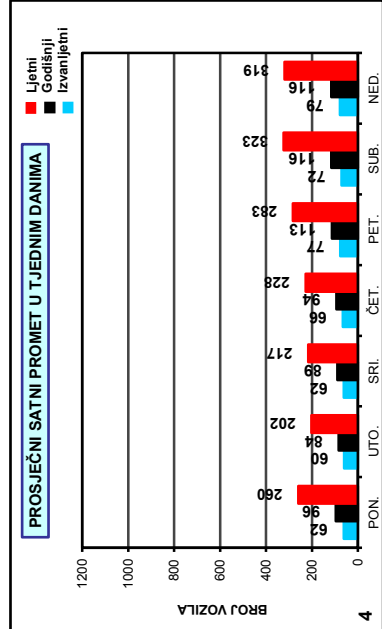
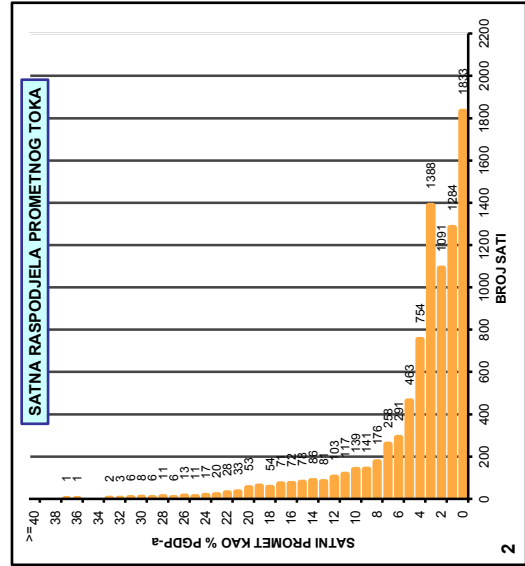
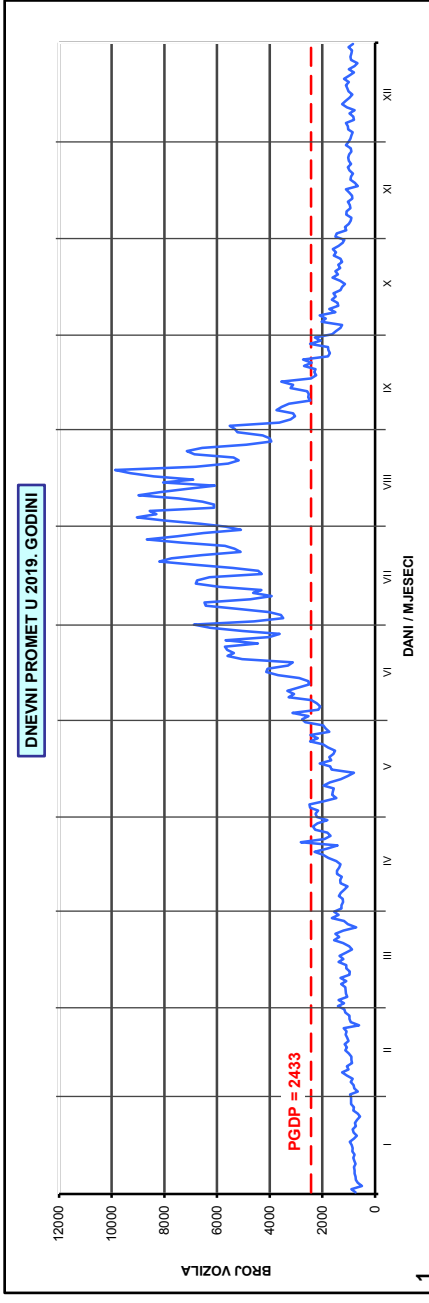
AB 4822, Vulete

Godina: 2019.

Broj ceste: D 106

Napomene:

- Ljetni promet: VII i VIII mjesec
- Izvanljetni promet: od I do VI i od IX do XII mjeseca
- Grafikoni sadrže samo stvarno prikupljene podatke



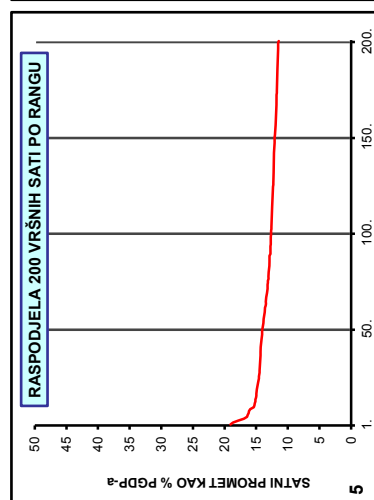
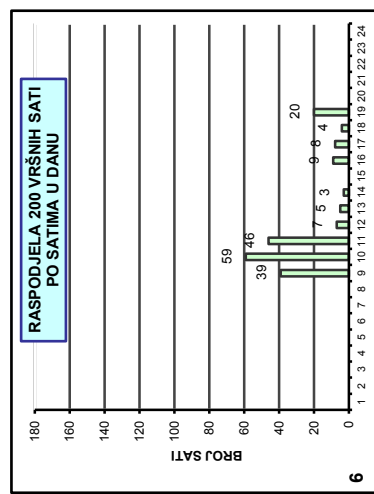
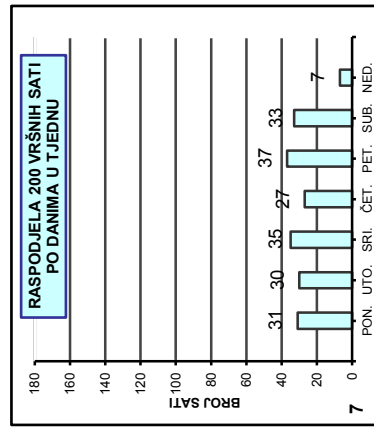
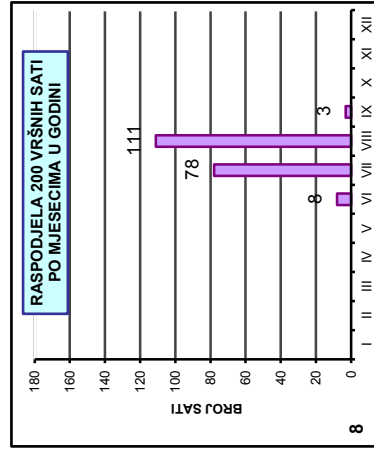
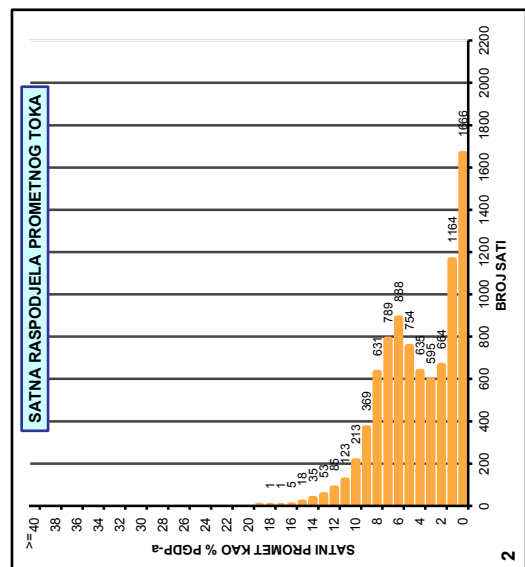
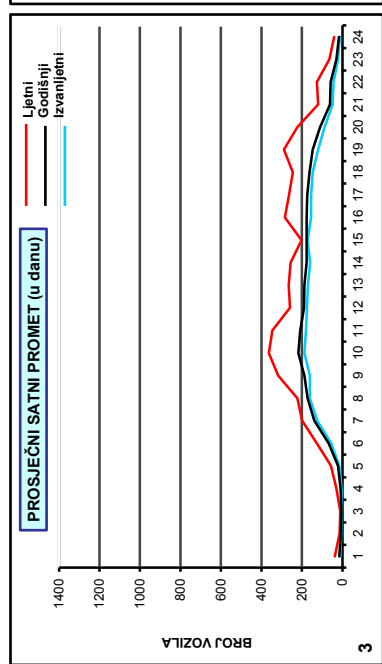
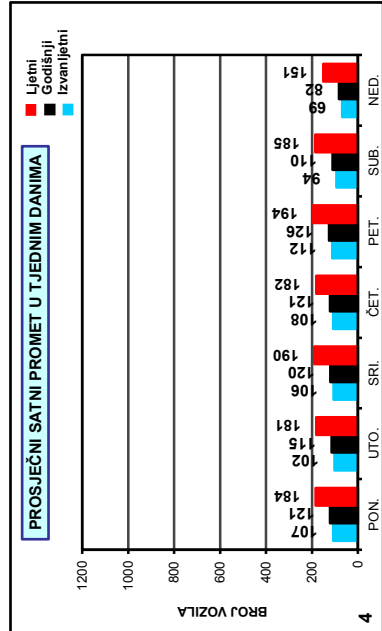
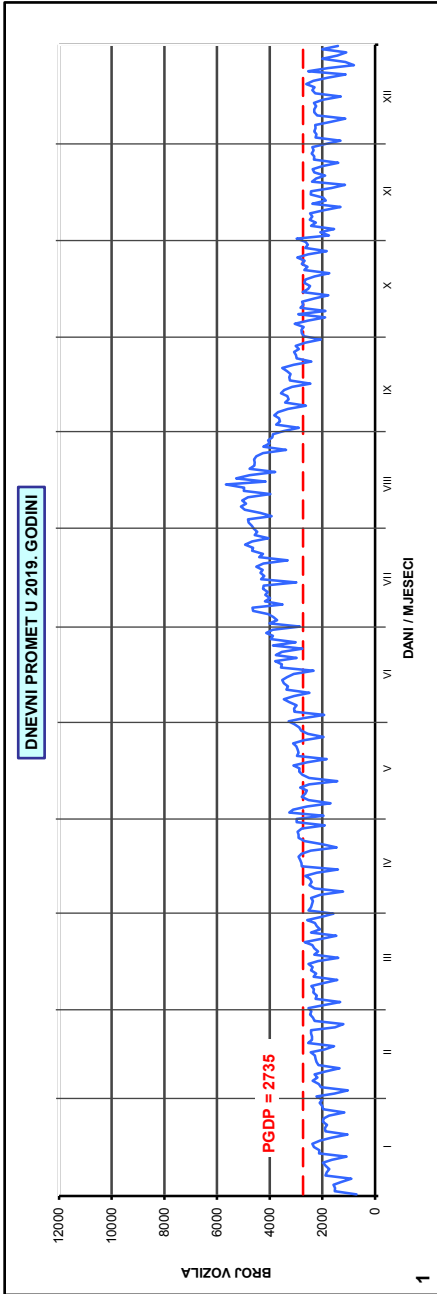
AB 5907, Supetar - jug

Godina: 2019.

Broj ceste: D 113

Napomene:

- Ljetni promet: VII i VIII mjesec
- Izvanljetni promet: od I do VI i od IX do XII mjeseca
- Grafikoni sadrže samo stvarno prikupljene podatke



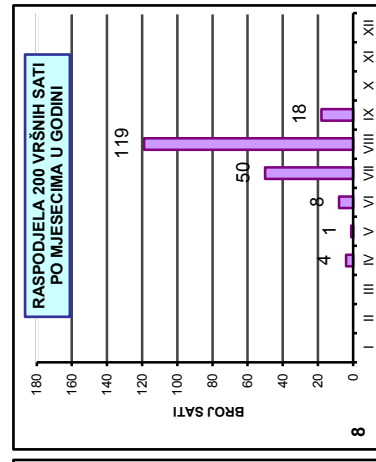
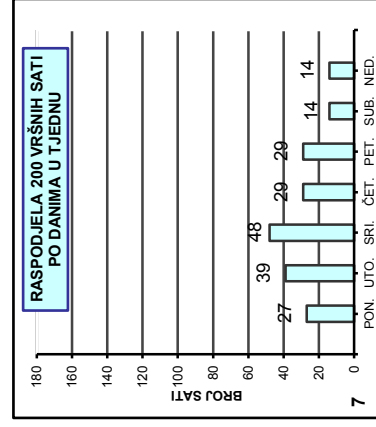
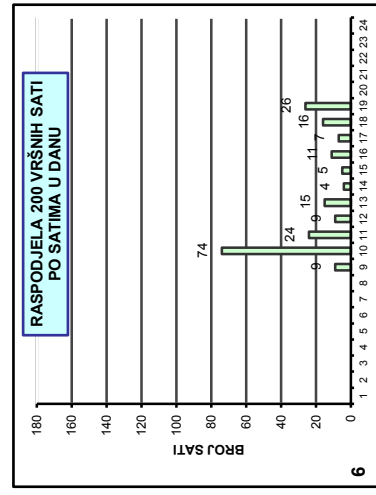
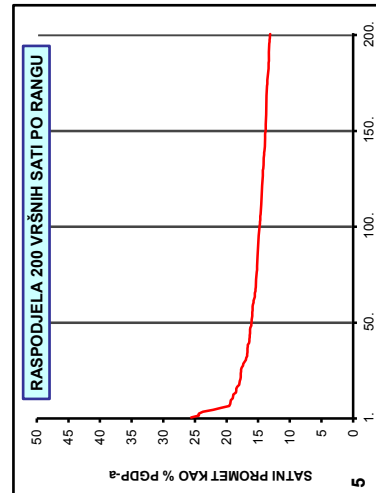
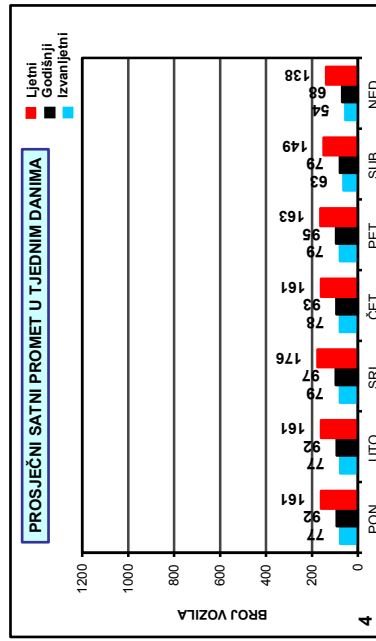
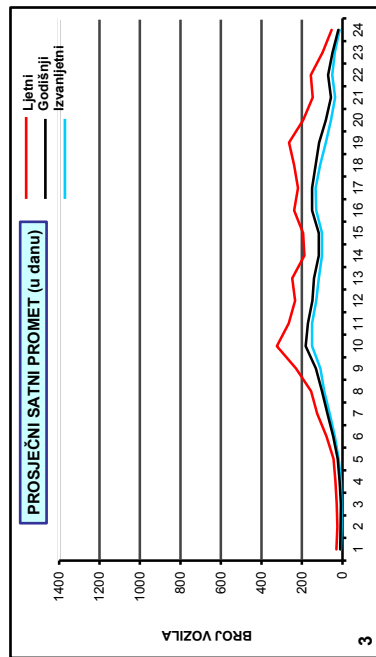
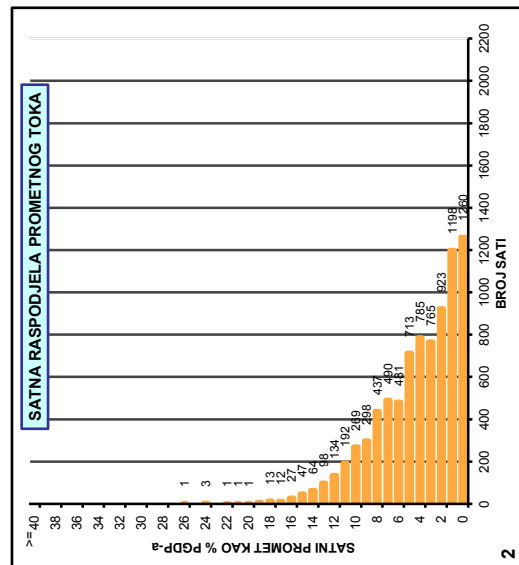
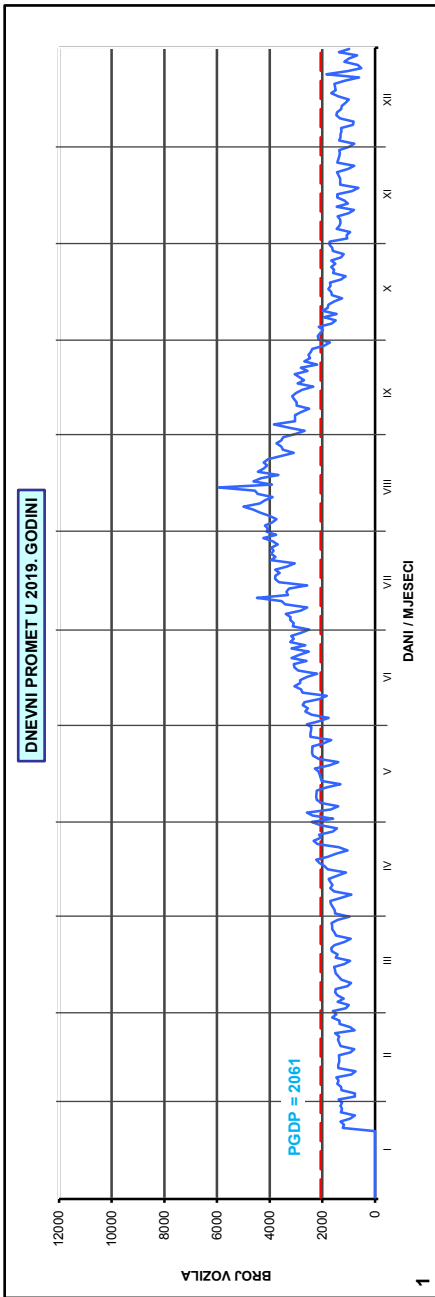
AB 5927, Dubovica

Godina: 2019.

Broj ceste: D 116

Napomene:

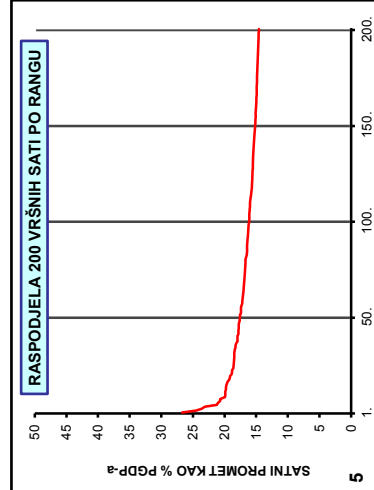
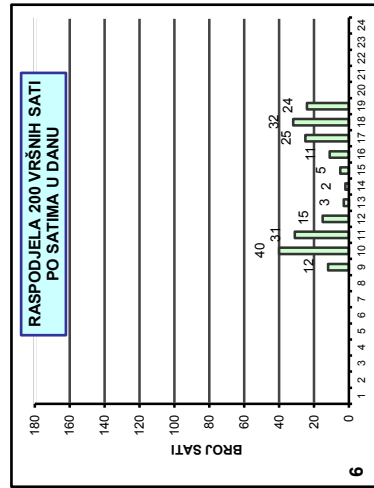
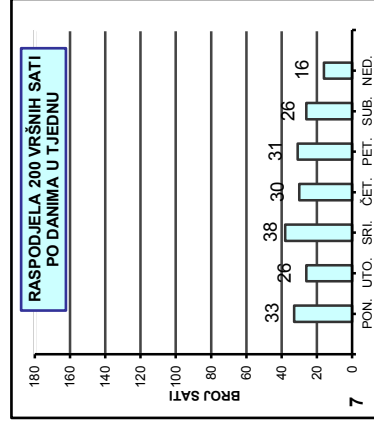
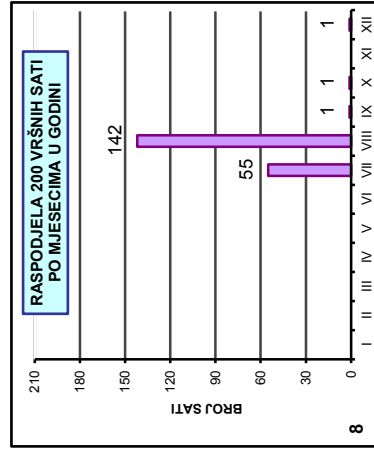
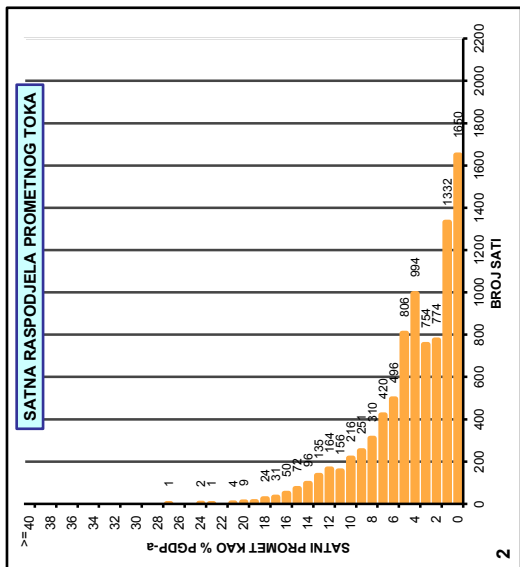
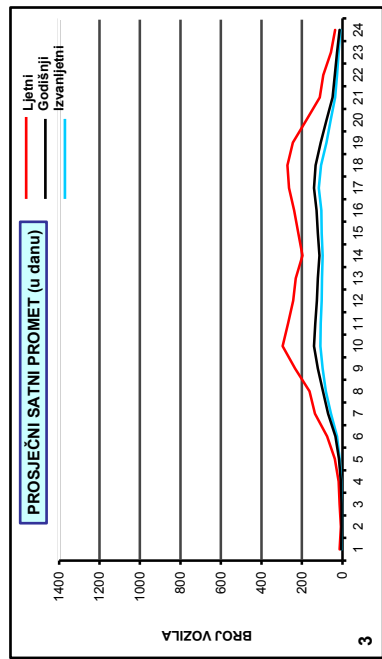
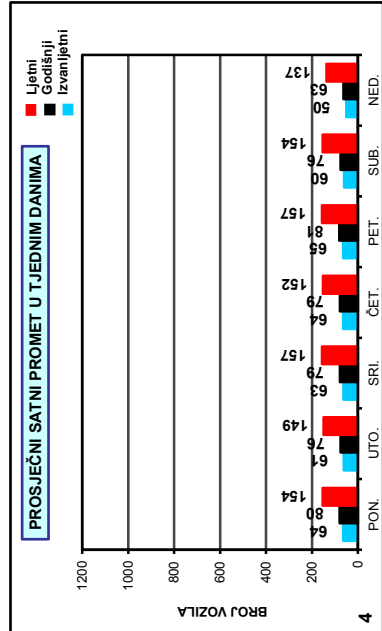
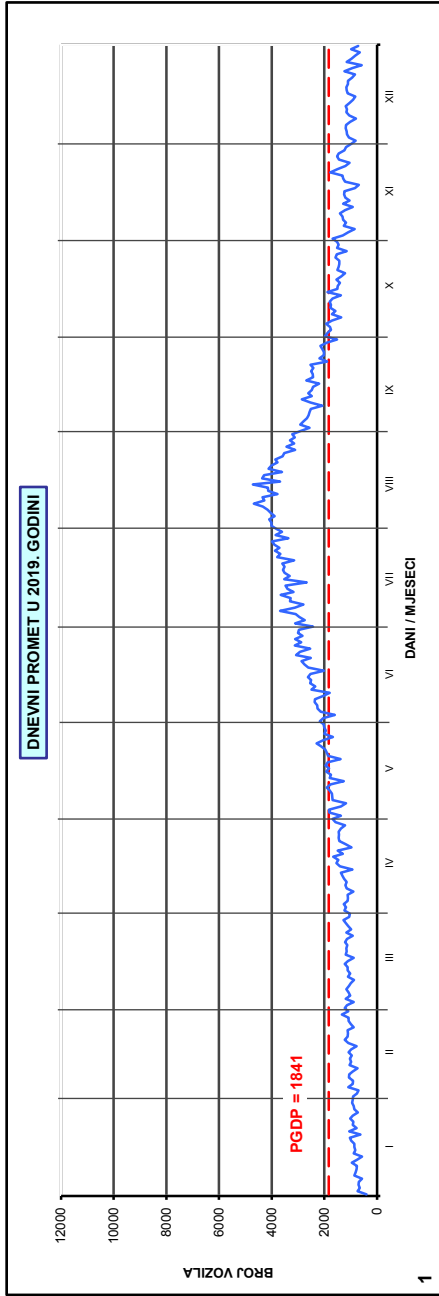
- Ljetni promet: VII i VIII mjesec
- Izvanljetni promet: od I do VI i od IX do XII mjeseca
- Grafikoni sadrže samo stvarno prikupljene podatke



AB 5917, Jelsa
Godina: 2019.
Broj ceste: D 116

Napomene:

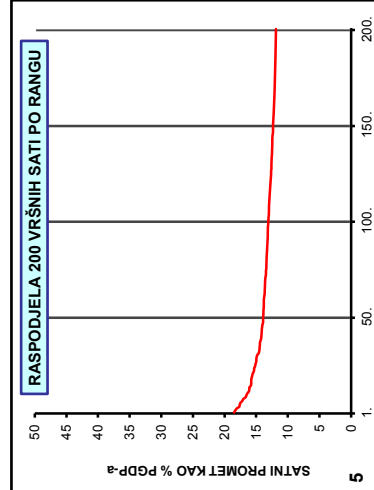
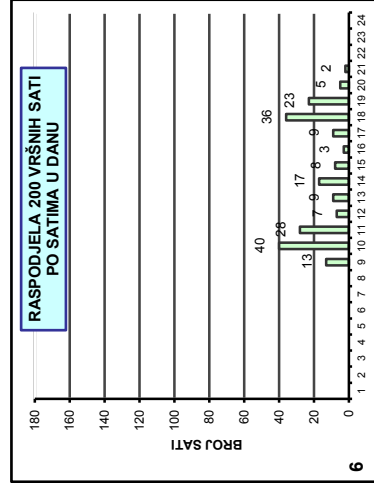
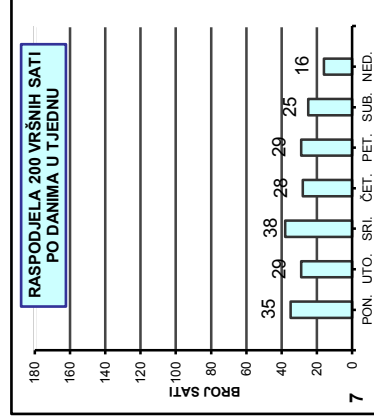
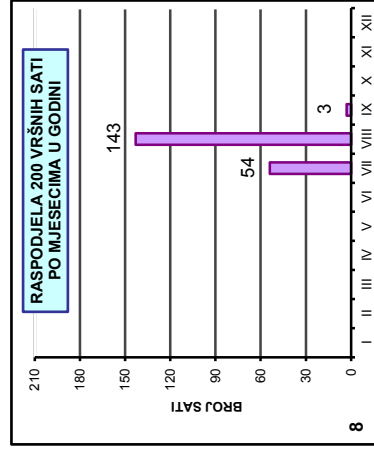
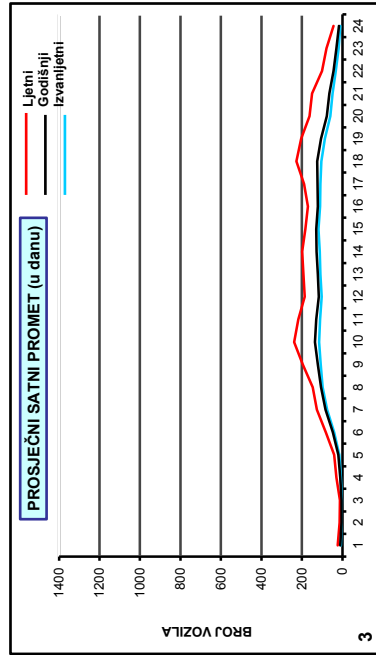
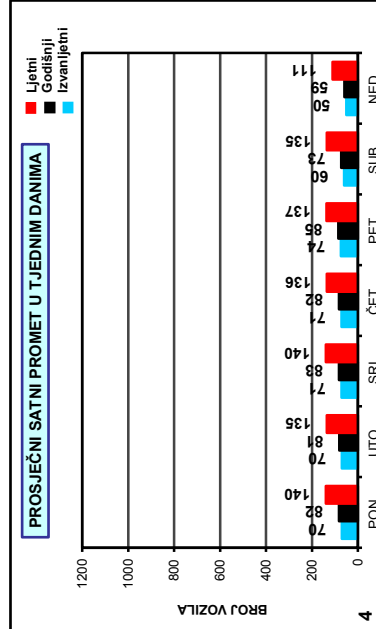
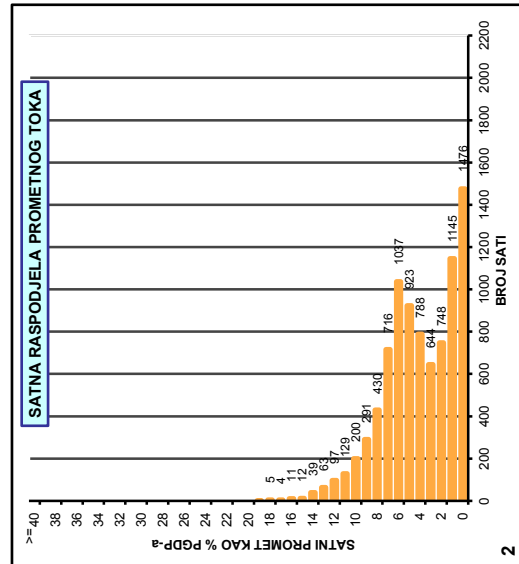
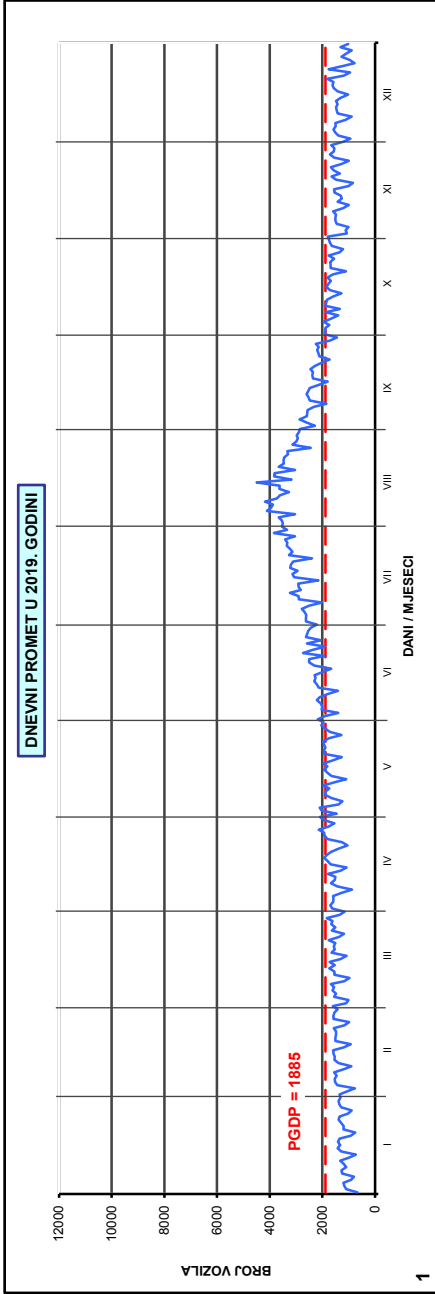
- Ljetni promet: VII i VIII mjesec
- Izvanljetni promet: od I do VI i od IX do XII mjeseca
- Grafikoni sadrže samo stvarno prikupljene podatke



AB 6403, Žrnovo
Godina: 2019.
Broj ceste: D 118

Napomene:

- Ljetni promet: VII i VIII mjesec
- Izvanljetni promet: od I do VI i od IX do XII mjeseca
- Grafikoni sadrže samo stvarno prikupljene podatke



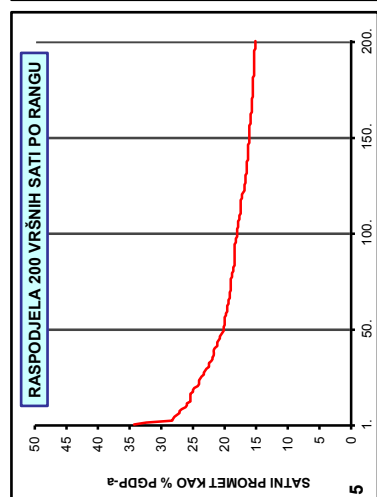
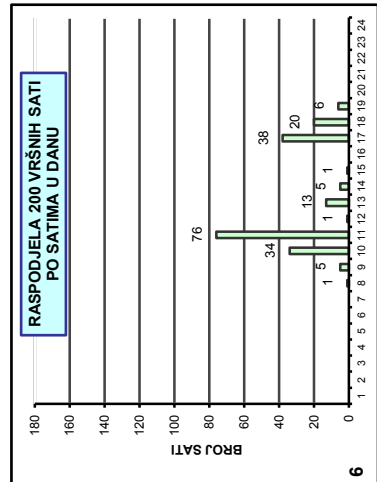
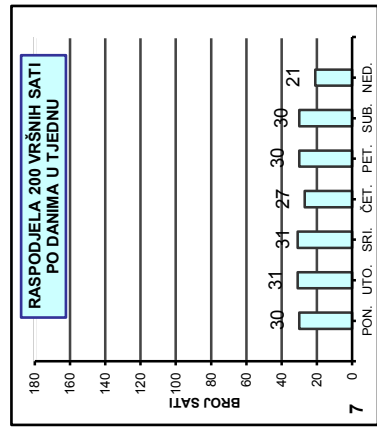
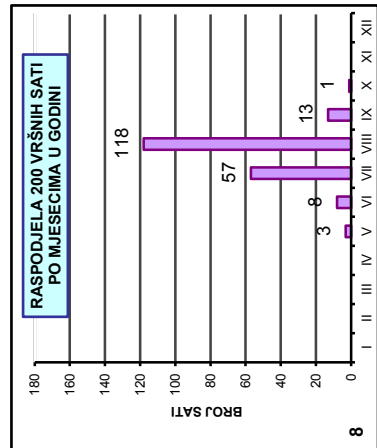
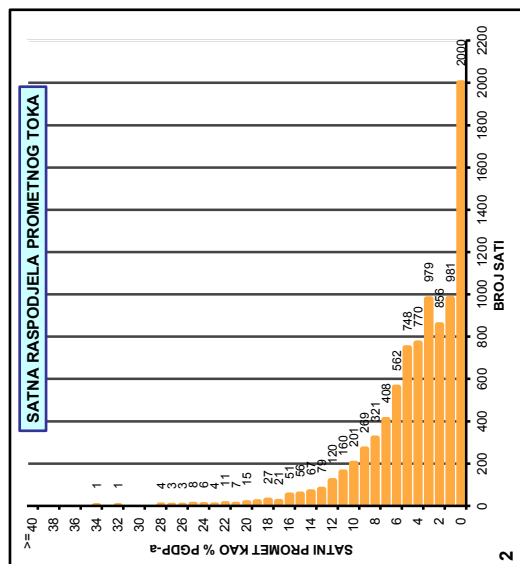
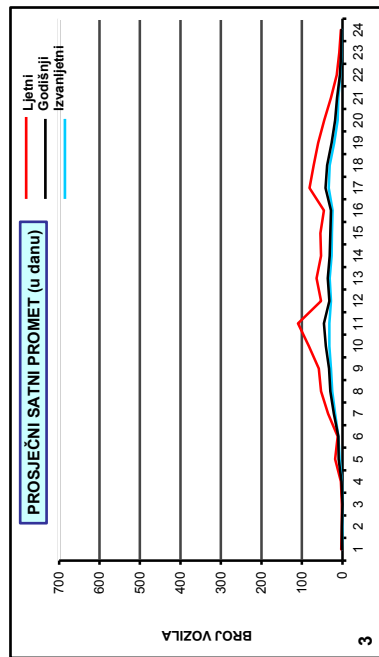
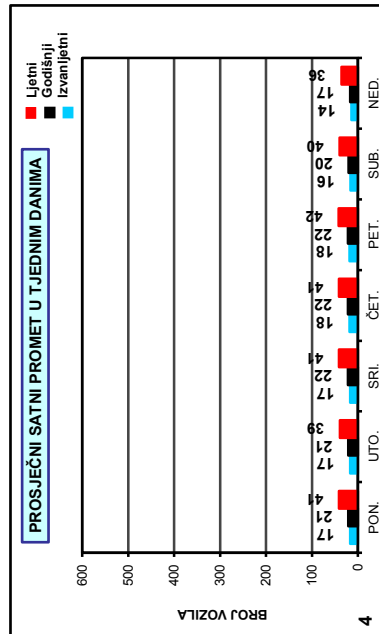
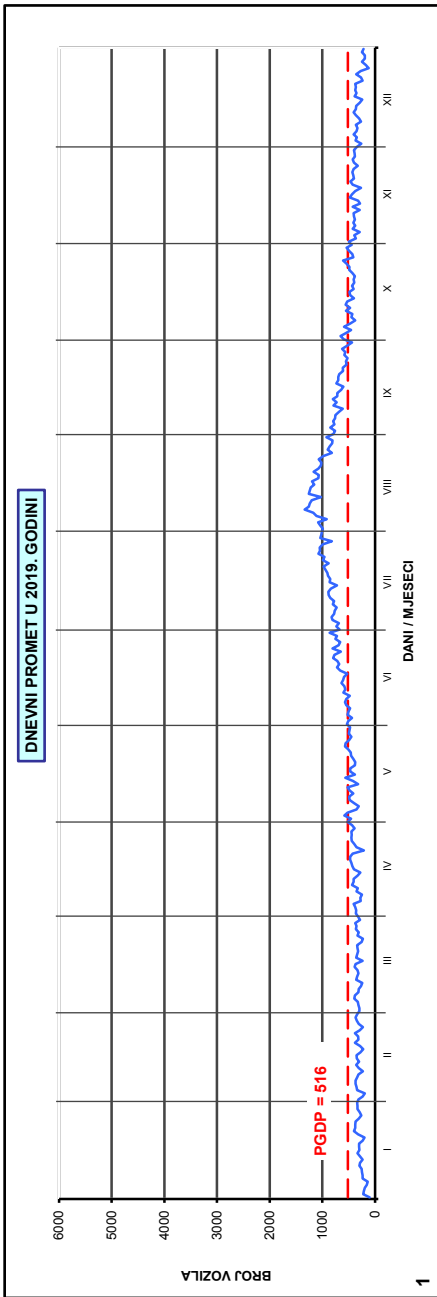
AB 6504, Babino Polje

Godina: 2019.

Broj ceste: D 120

Napomene:

- Ljetni promet: VII i VIII mjesec
- Izvanljetni promet: od I do VI i od IX do XII mjeseca
- Grafikoni sadrže samo stvarno prikupljene podatke



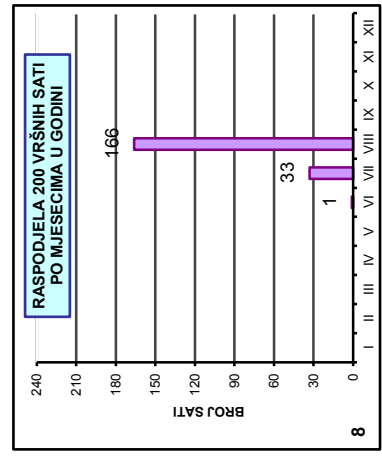
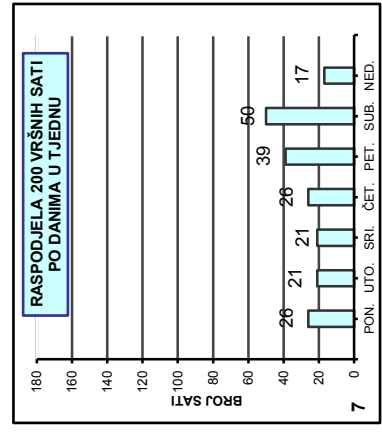
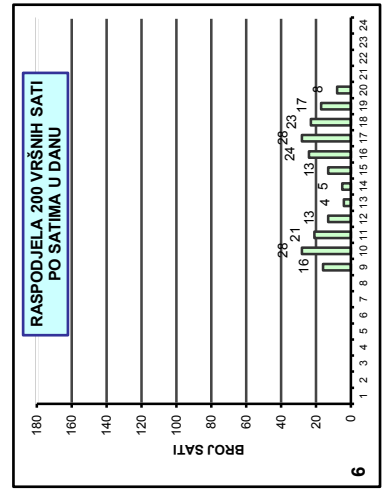
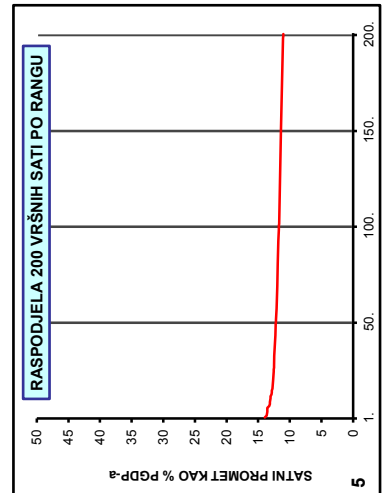
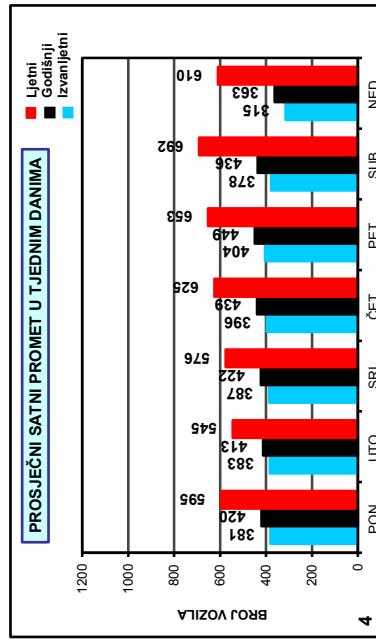
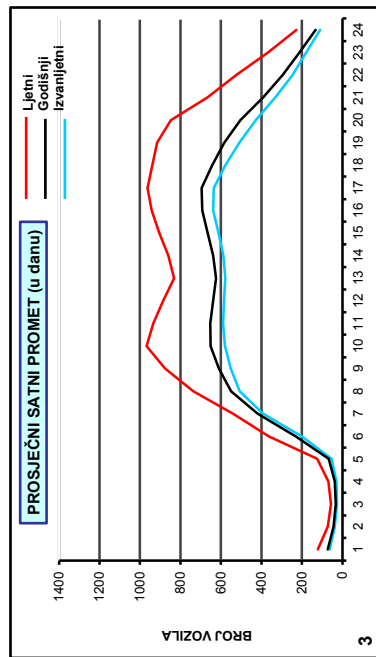
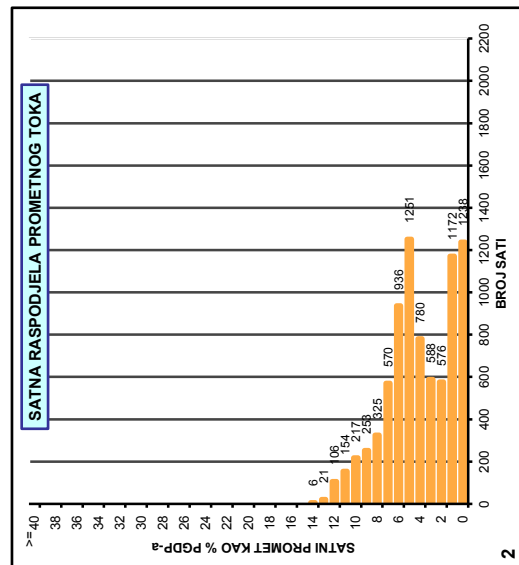
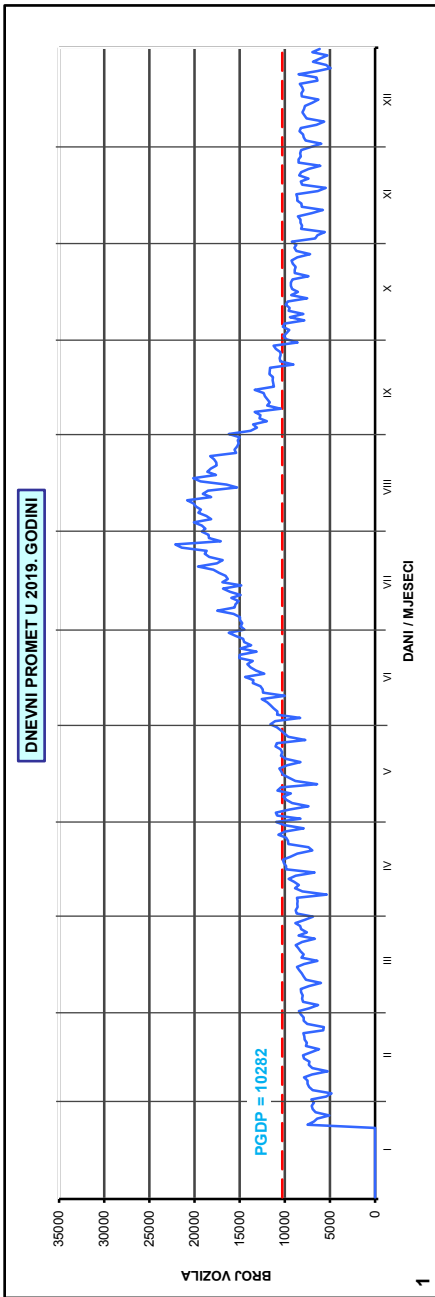
AB 5443, Trogir

Godina: 2019.

Broj ceste: D 126

Napomene:

- Ljetni promet: VII i VIII mjesec
- Izvanljetni promet: od I do VI i od IX do XII mjeseca
- Grafikon sadrži samo stvarno prikupljene podatke



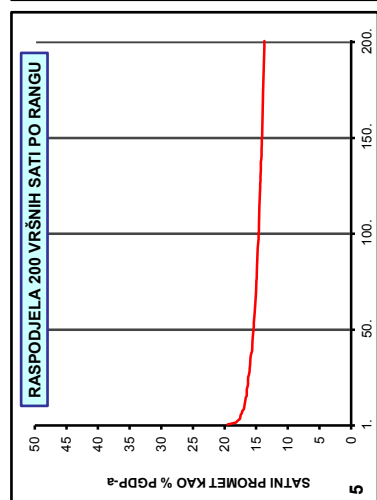
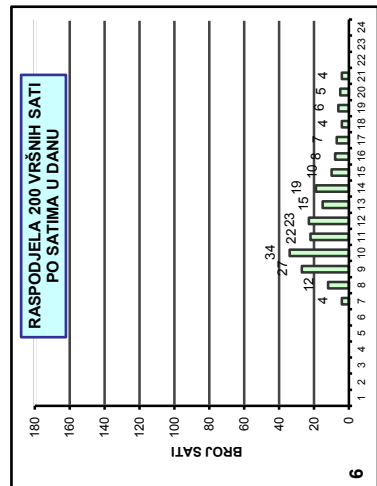
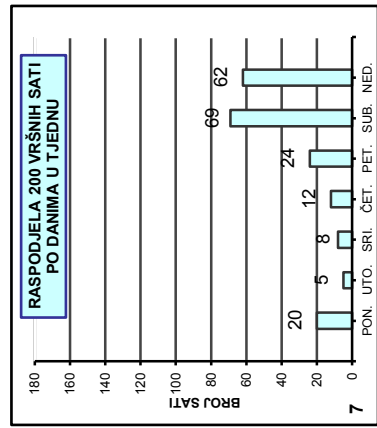
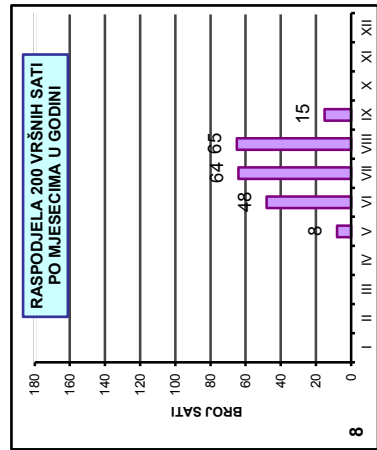
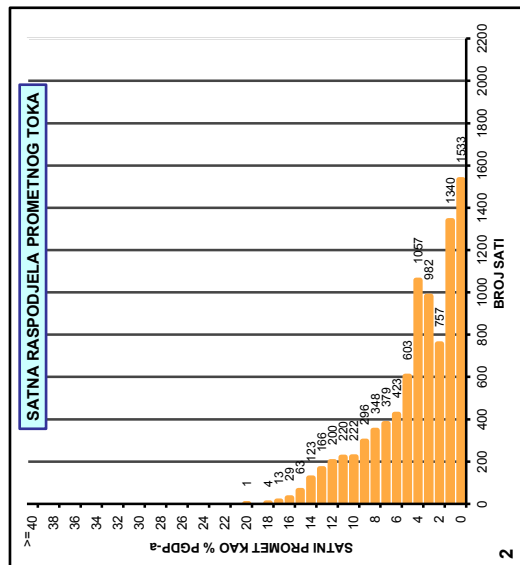
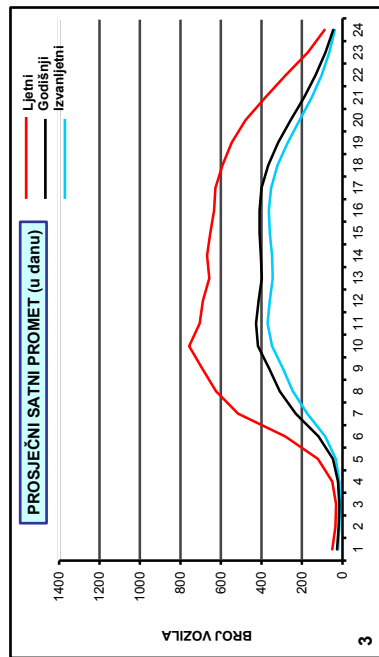
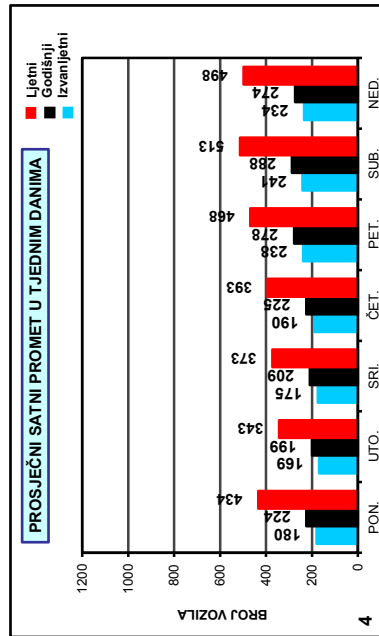
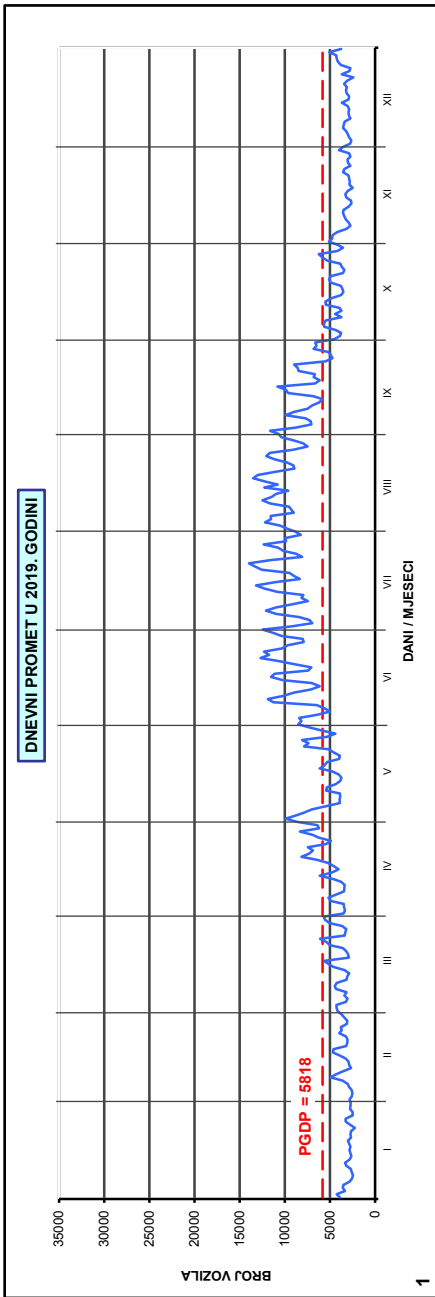
AB 2701, Plovanija

Godina: 2019.

Broj ceste: D 200

Napomene:

- Ljetni promet: VII i VIII mjesec
- Izvanljetni promet: od I do VI i od IX do XII mjeseca
- Grafikoni sadrže samo stvarno prikupljene podatke



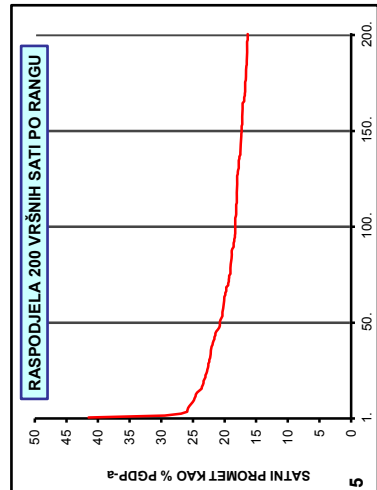
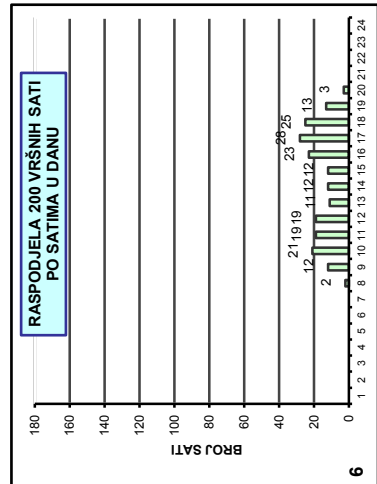
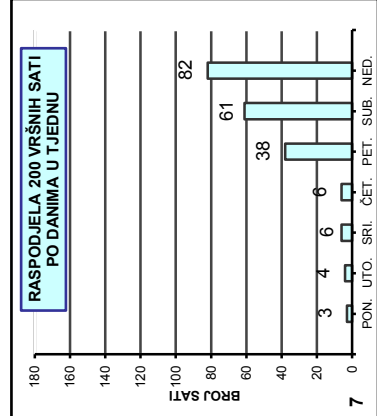
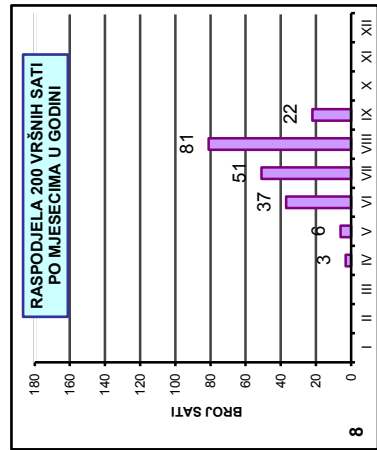
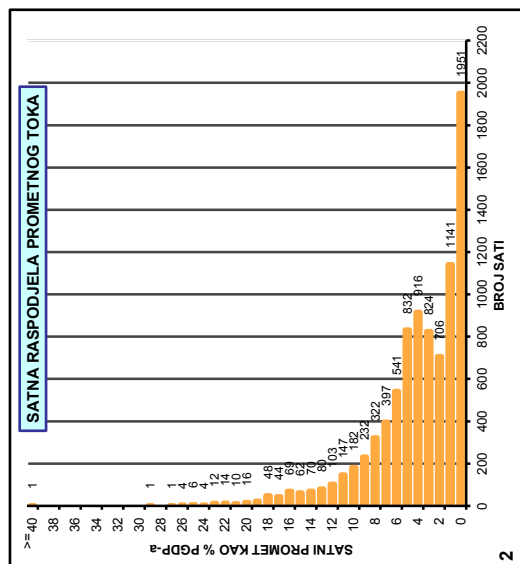
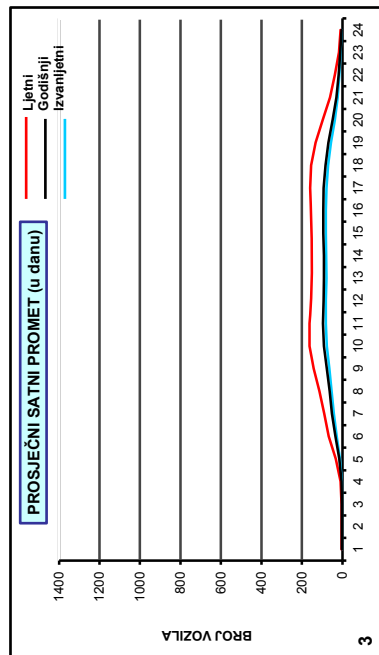
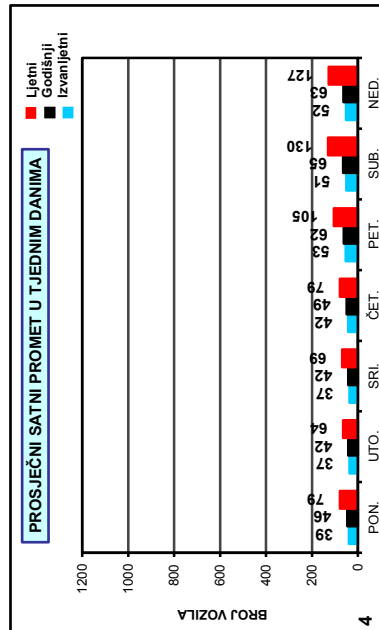
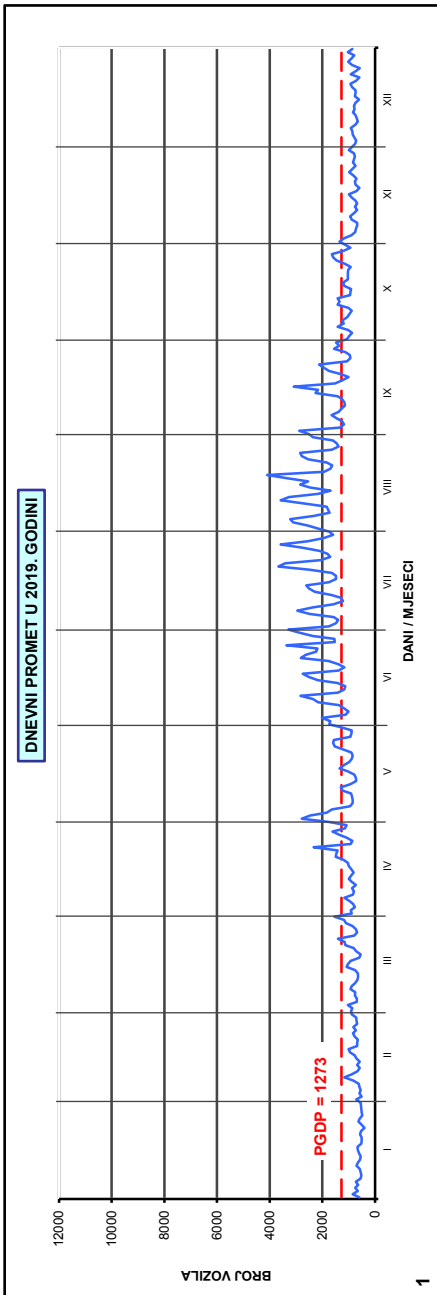
AB 2936, Mala Lešnica

Godina: 2019.

Broj ceste: D 203

Napomene:

- Ljetni promet: VII i VIII mjesec
- Izvanljetni promet: od I do VI i od IX do XII mjeseca
- Grafikoni sadrže samo stvarno prikupljene podatke



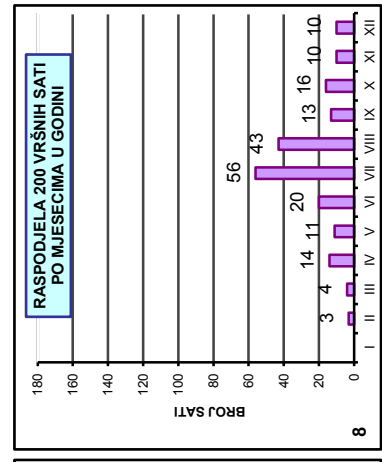
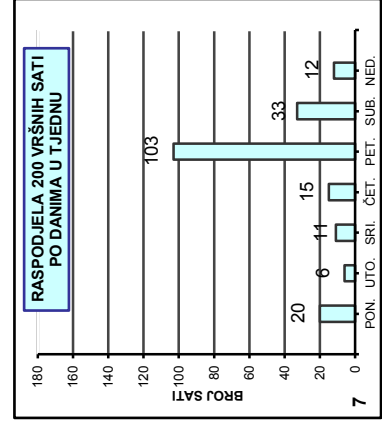
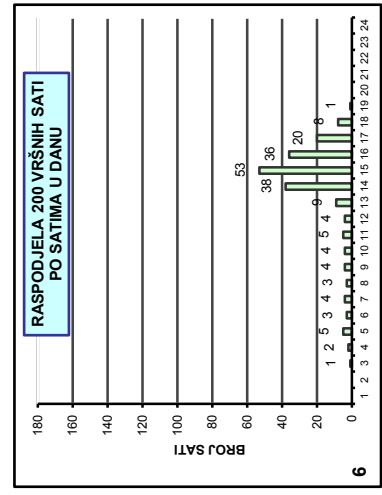
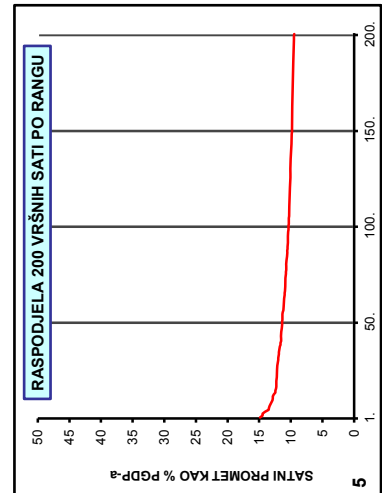
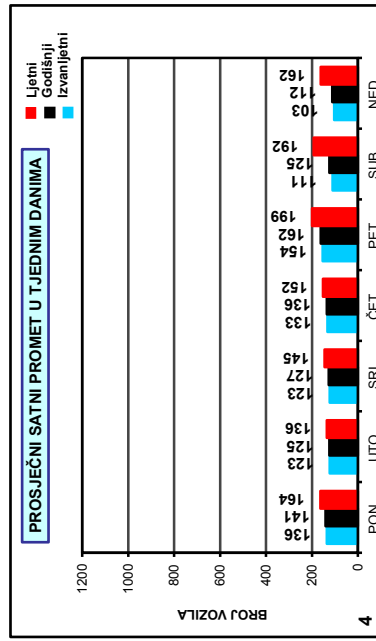
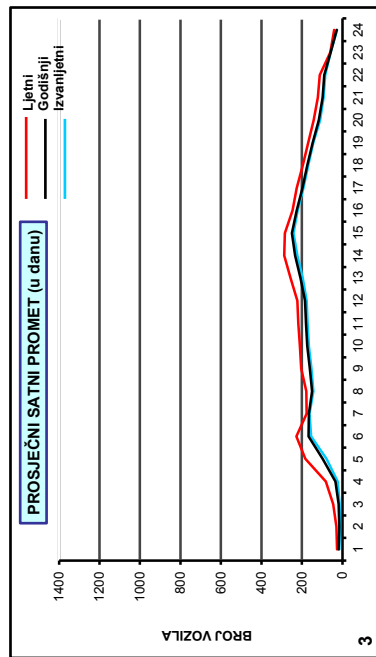
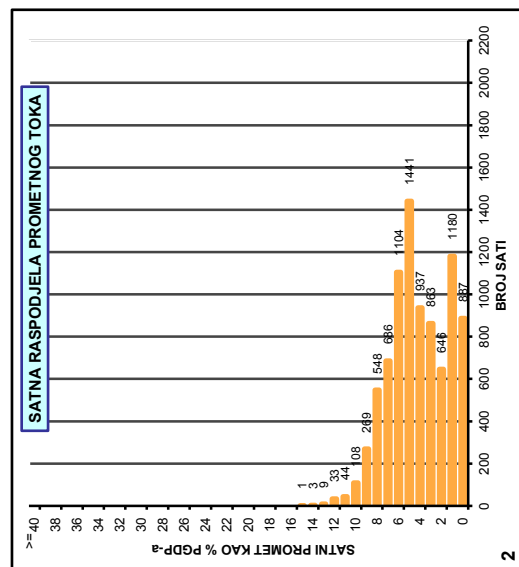
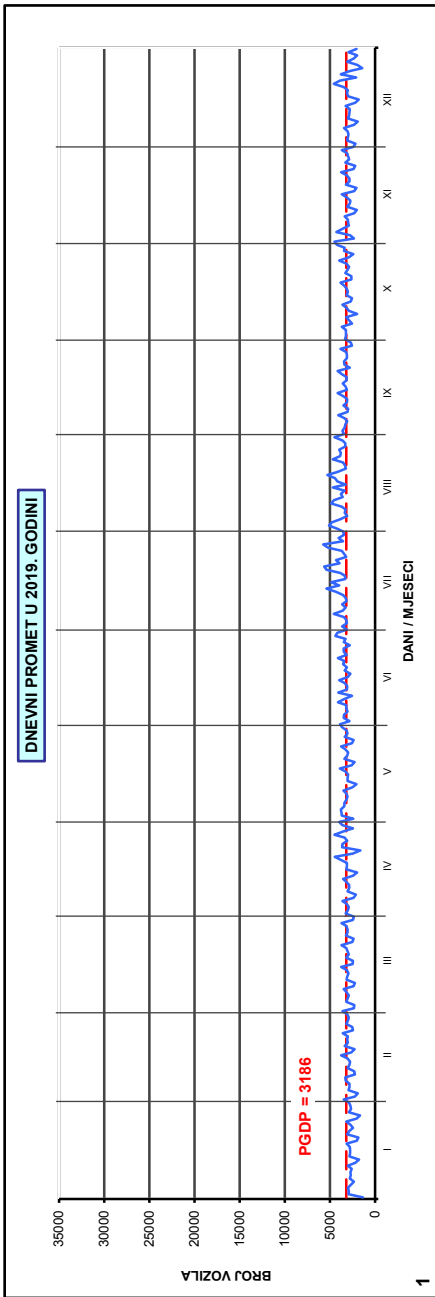
AB 1124, Hromec

Godina: 2019.

Broj ceste: D 207

Napomene:

- Ljetni promet: VII i VIII mjesec
- Izvanljetni promet: od I do VI i od IX do XII mjeseca
- Grafikoni sadrže samo stvarno prikupljene podatke



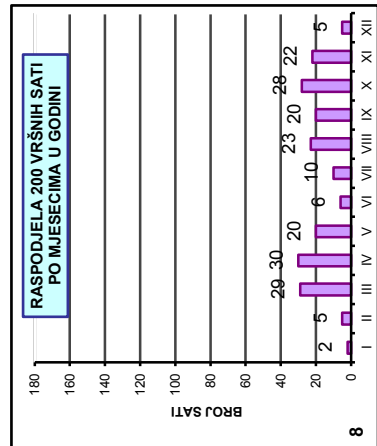
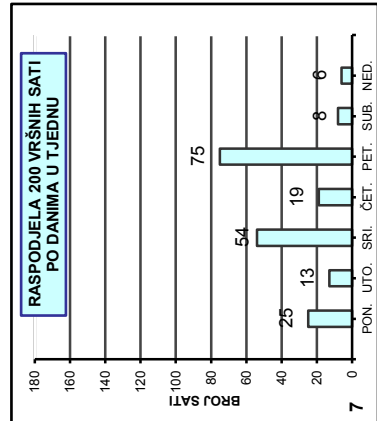
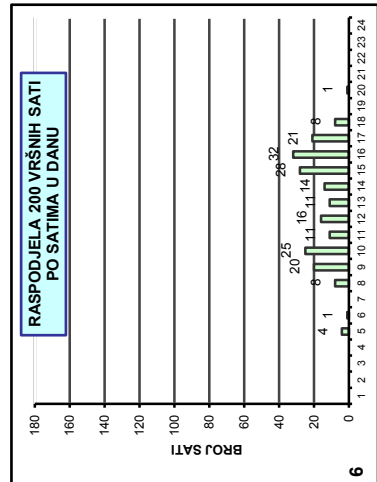
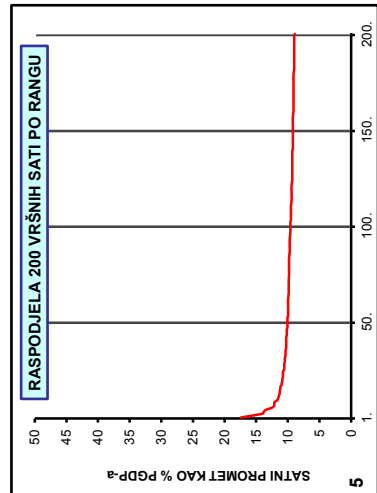
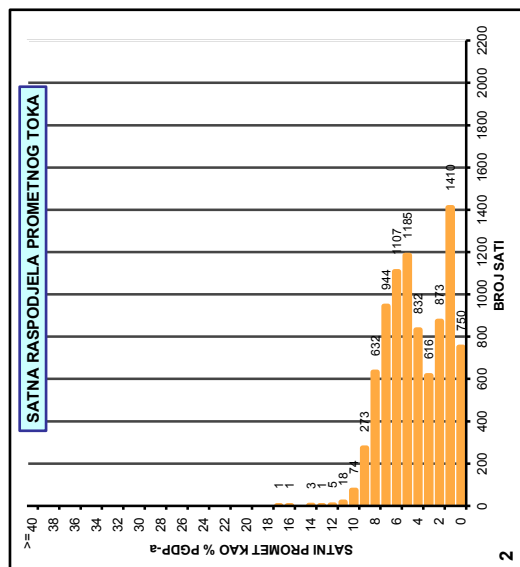
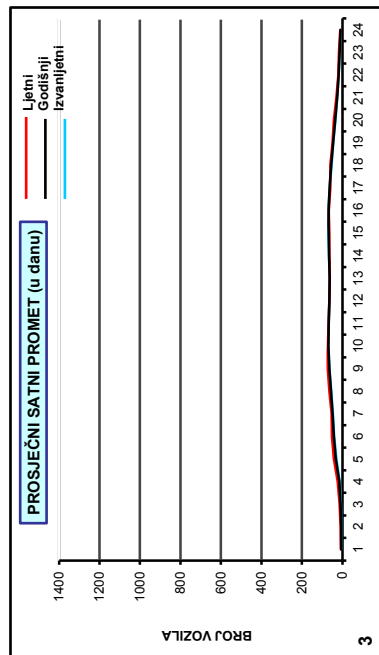
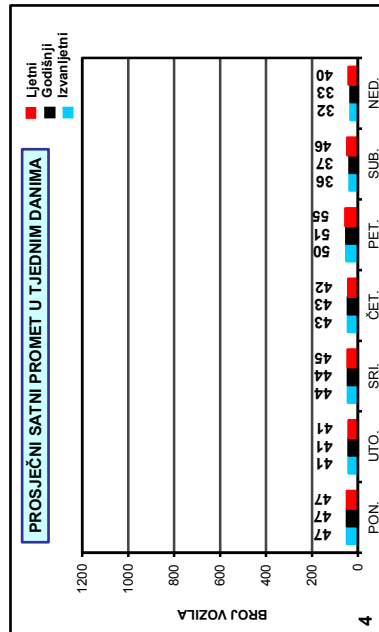
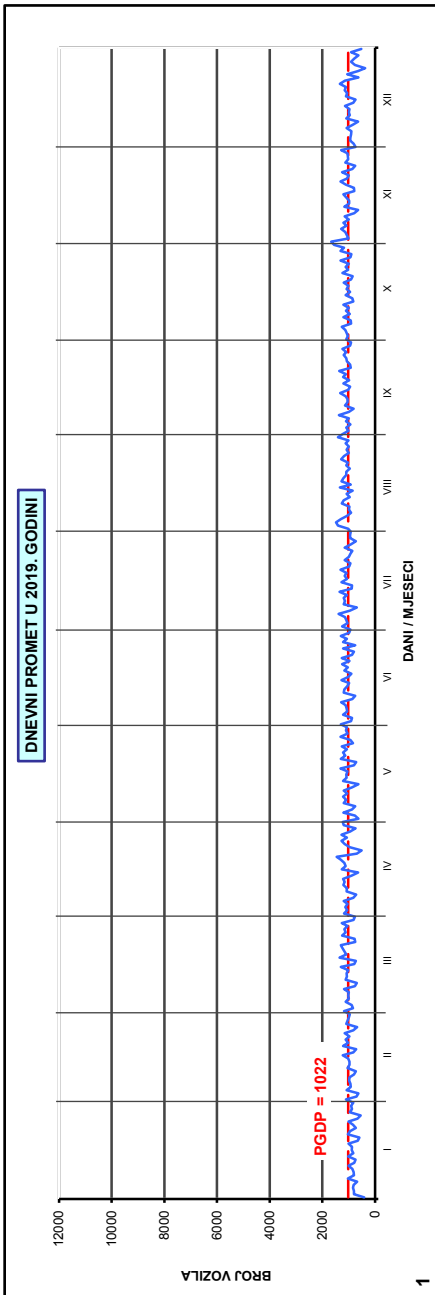
AB 1202, Trnovec

Godina: 2019.

Broj ceste: D 208

Napomene:

- Ljetni promet: VII i VIII mjesec
- Izvanljetni promet: od I do VI i od IX do XII mjeseca
- Grafikonu sadrže samo stvarno prikupljene podatke



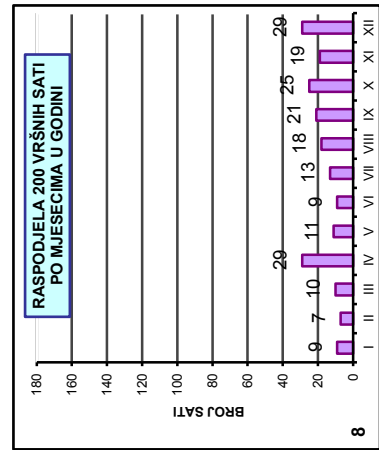
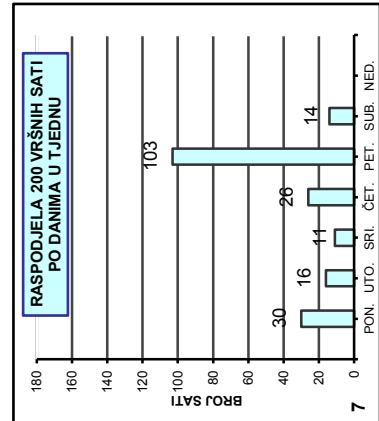
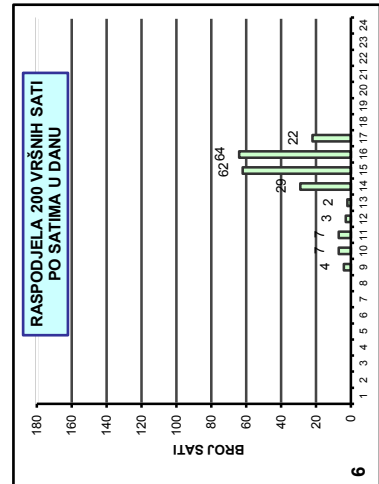
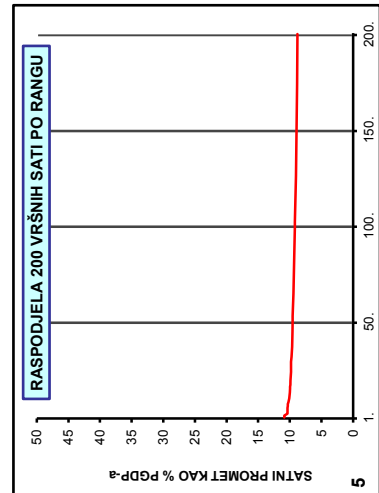
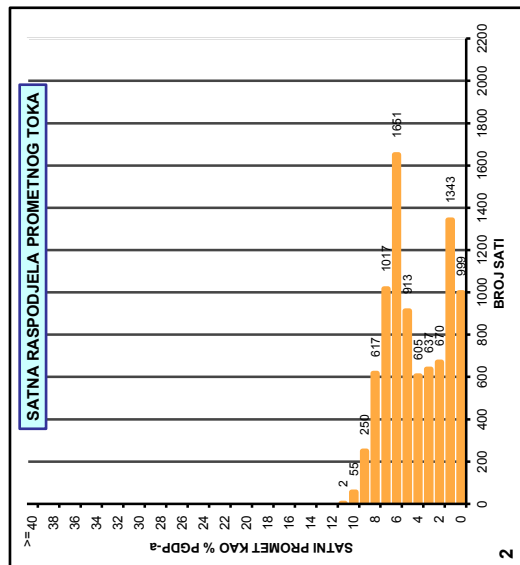
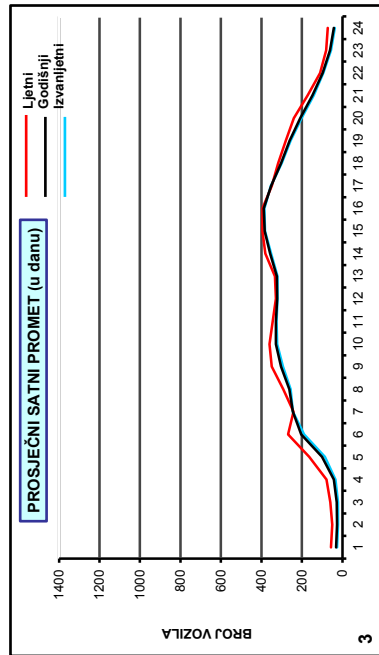
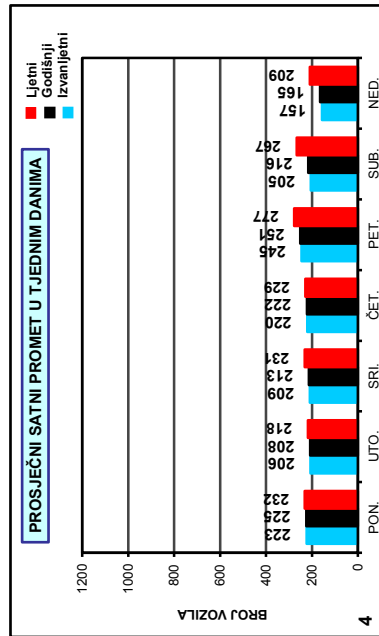
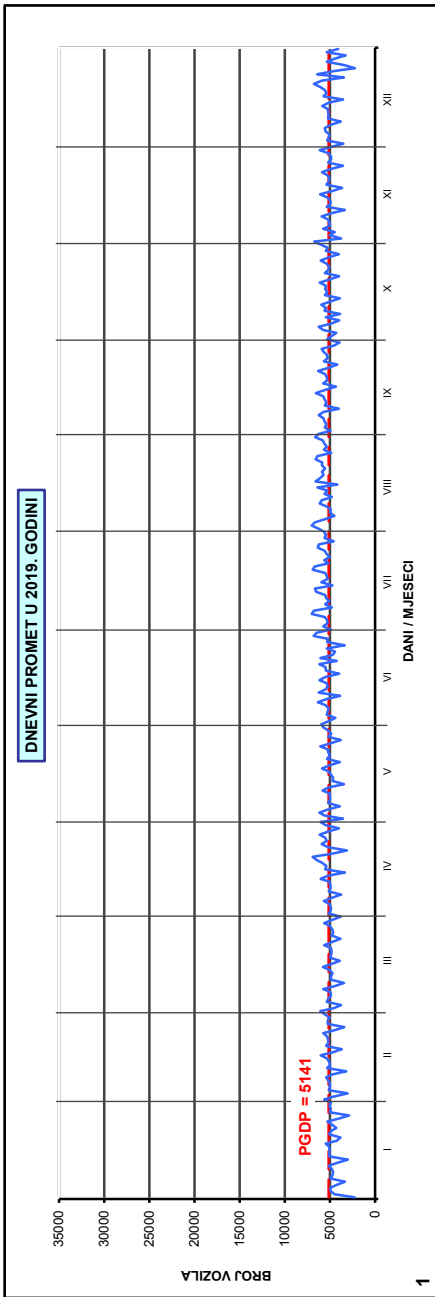
AB 1001, Mursko Središće

Godina: 2019.

Broj ceste: D 209

Napomene:

- Ljetni promet: VII i VIII mjesec
- Izvanljetni promet: od I do VI i od IX do XII mjeseca
- Grafikoni sadrže samo stvarno prikupljene podatke



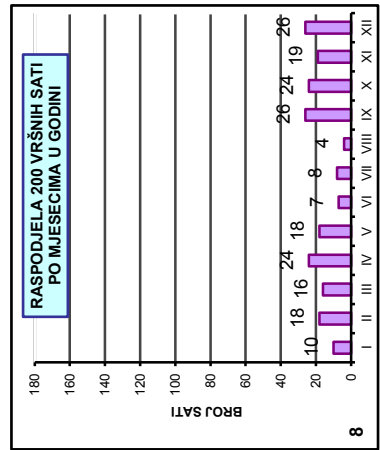
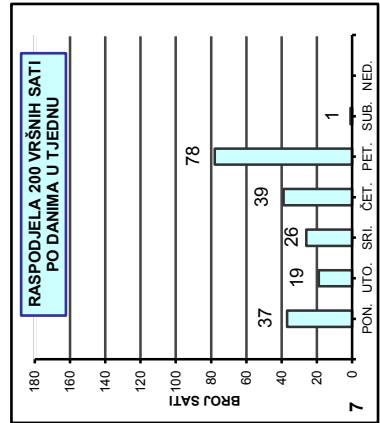

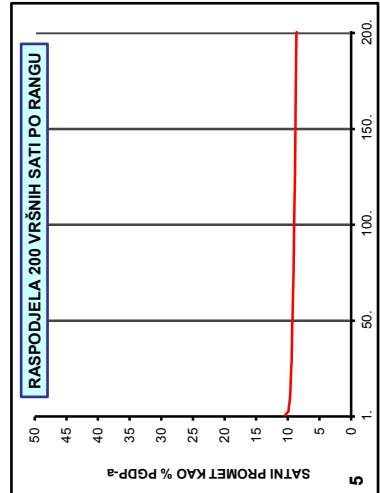
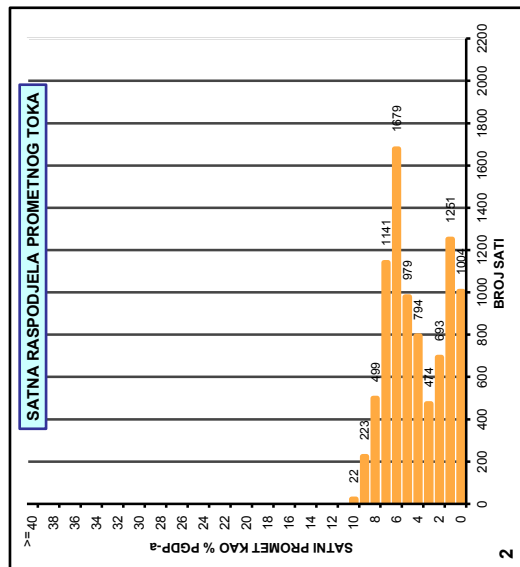
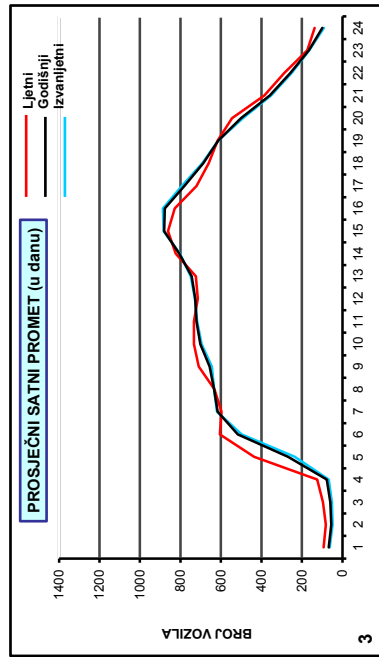
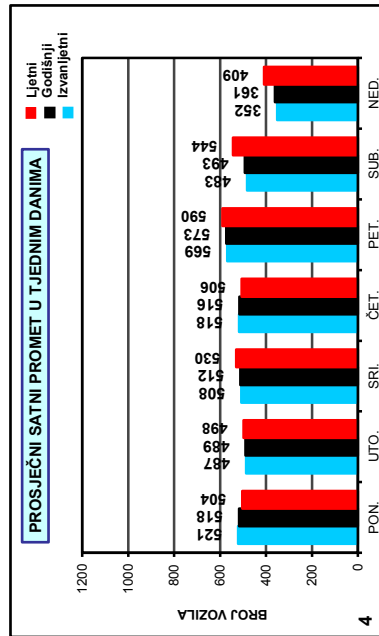
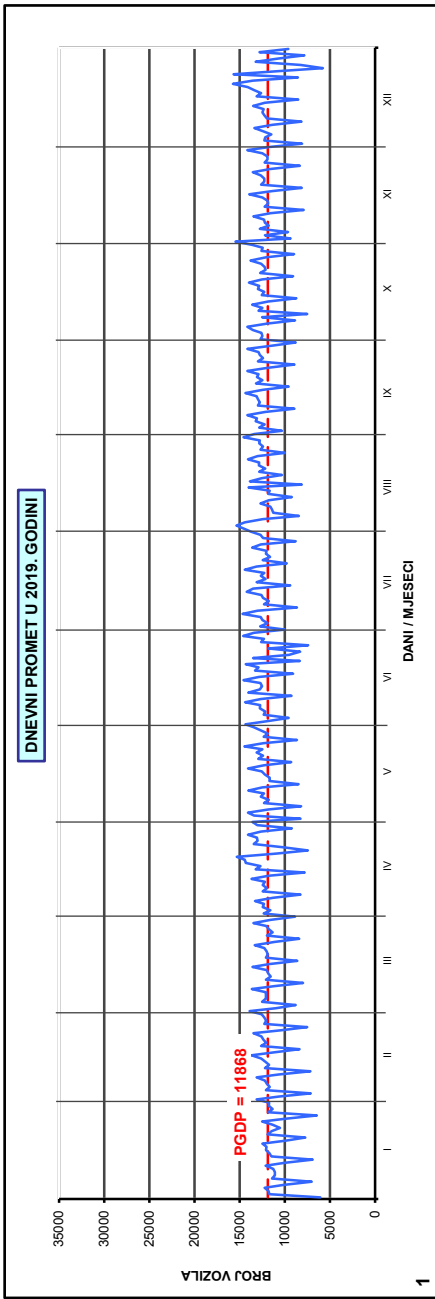
AB 1201, Šenkovec

Godina: 2019.

Broj ceste: D 209

Napomene:

- Ljetni promet: VII i VIII mjesec
- Izvanljetni promet: od I do VI i od IX do XII mjeseca
- Grafikonu sadrže samo stvarno prikupljene podatke



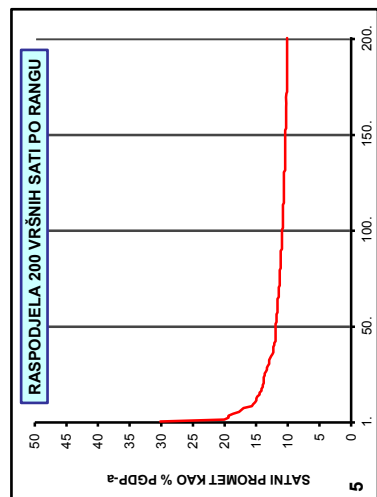
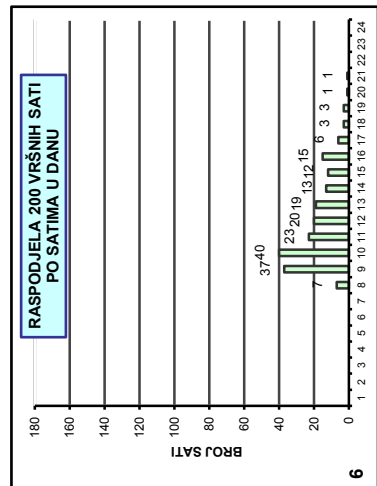
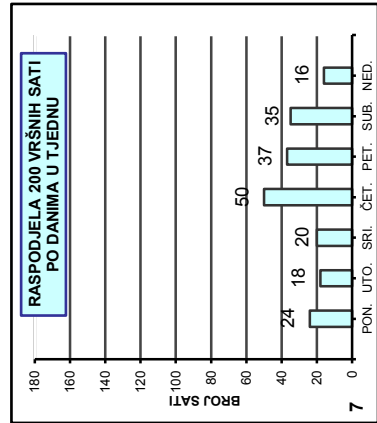
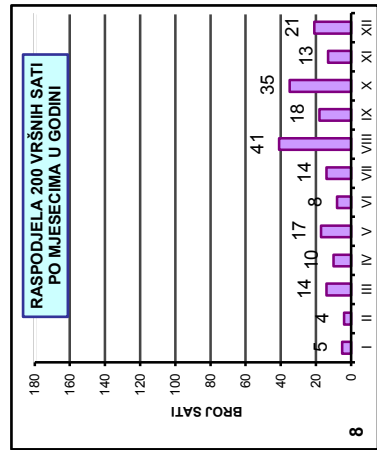
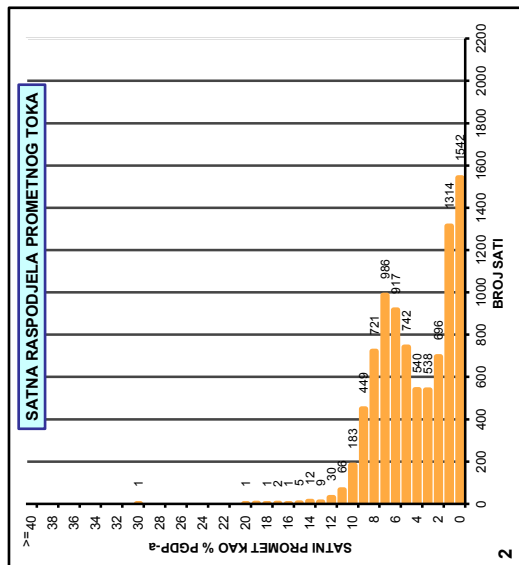
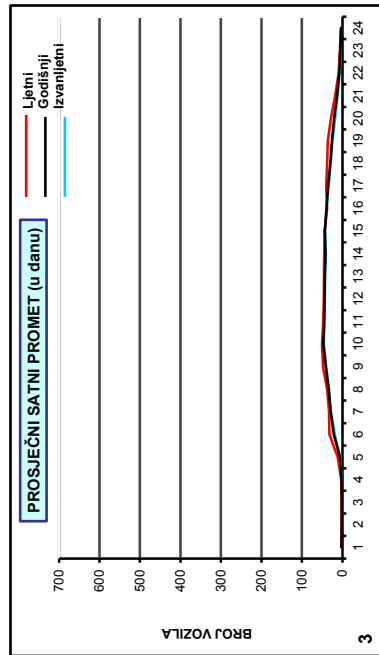
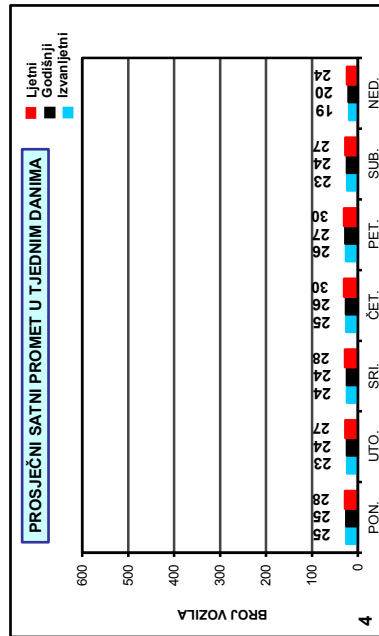
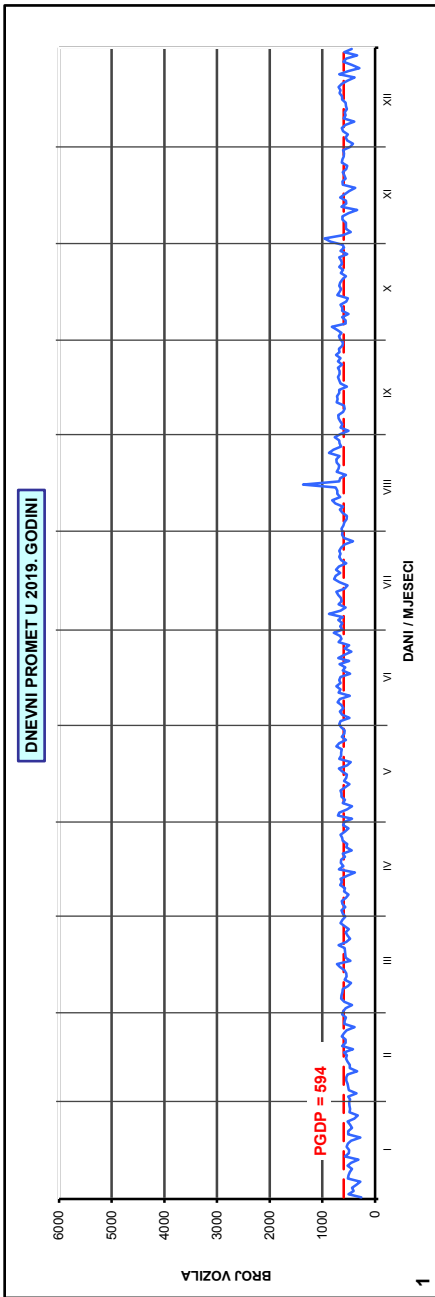
AB 1408, Repaš

Godina: 2019.

Broj ceste: D 210

Napomene:

- Ljetni promet: VII i VIII mjesec
- Izvanljetni promet: od I do VI i od IX do XII mjeseca
- Grafikoni sadrže samo stvarno prikupljene podatke



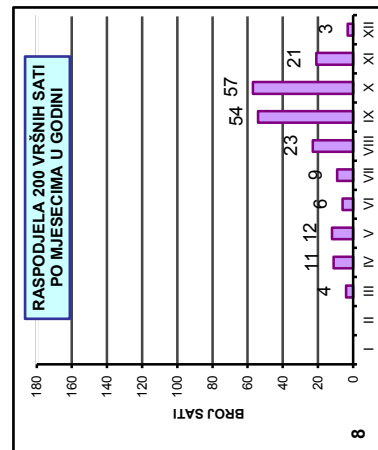
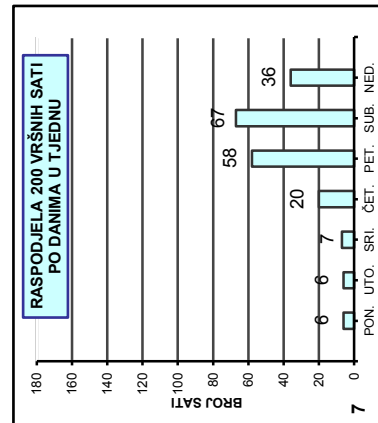
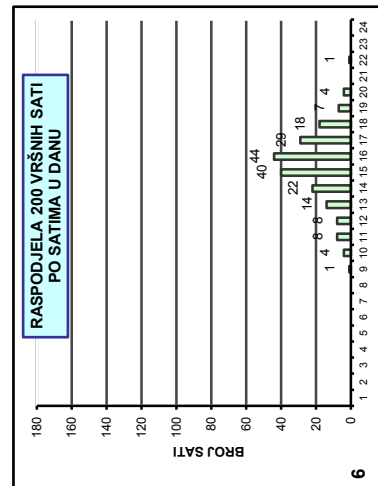
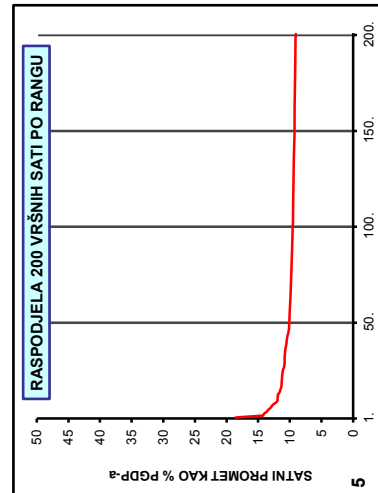
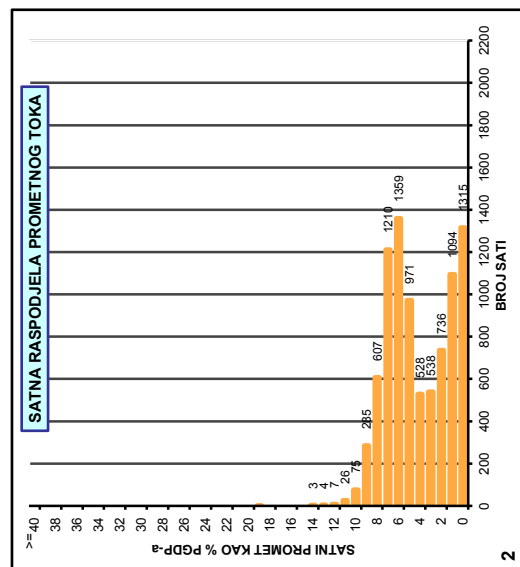
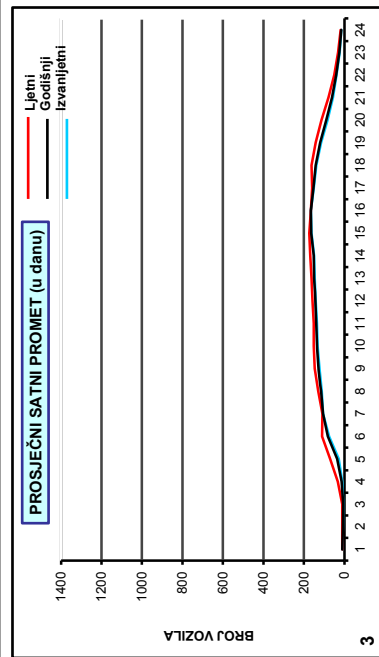
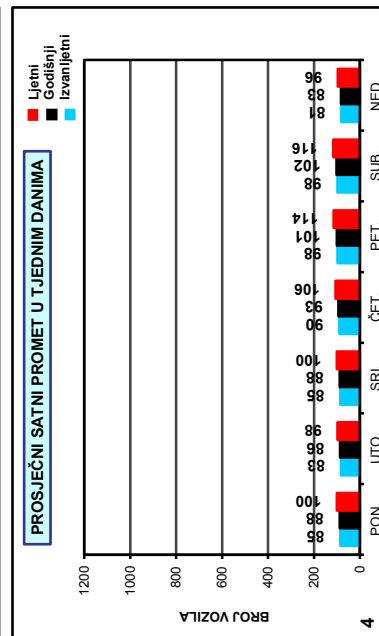
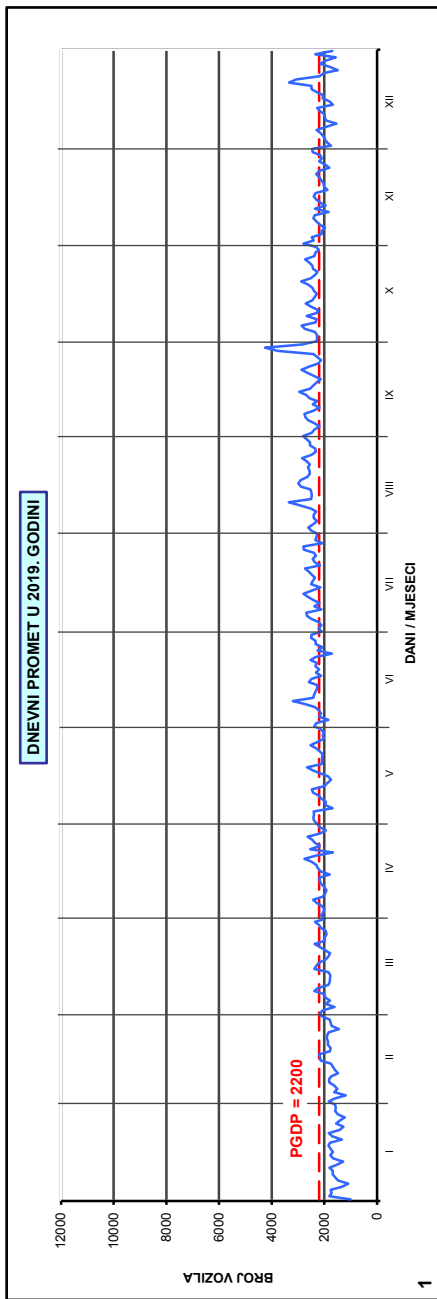
AB 2502, Suza

Godina: 2019.

Broj ceste: D 212

Napomene:

- Ljetni promet: VII i VIII mjesec
- Izvanljetni promet: od I do VI i od IX do XII mjeseca
- Grafikonu sadrže samo stvarno prikupljene podatke



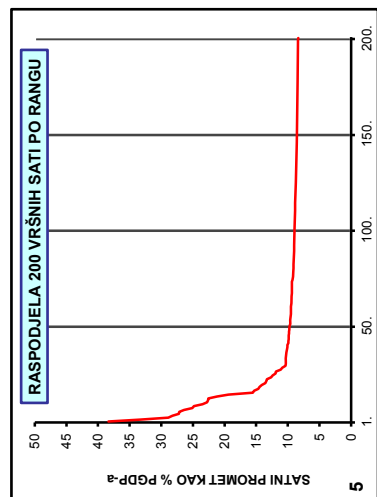
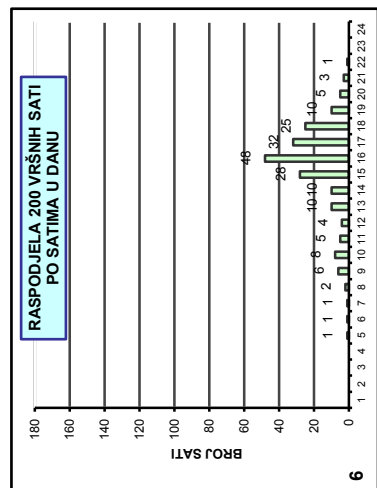
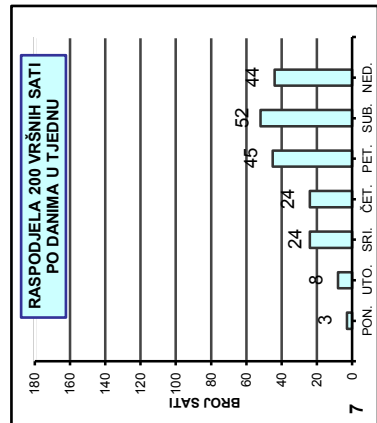
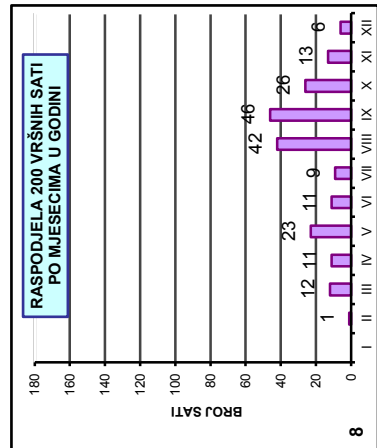
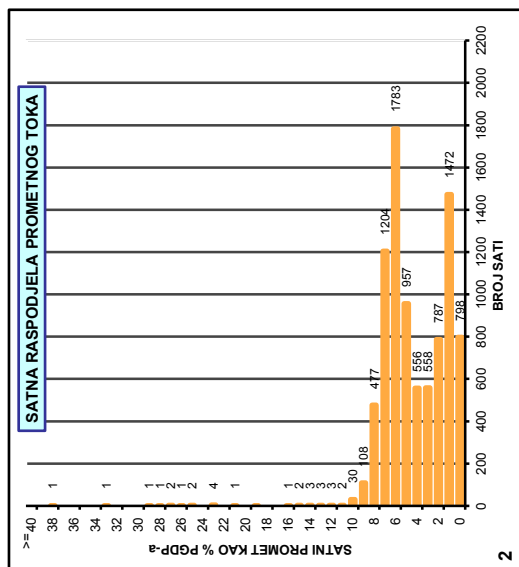
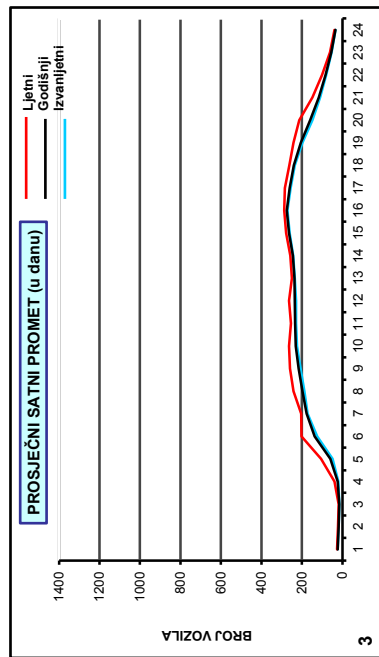
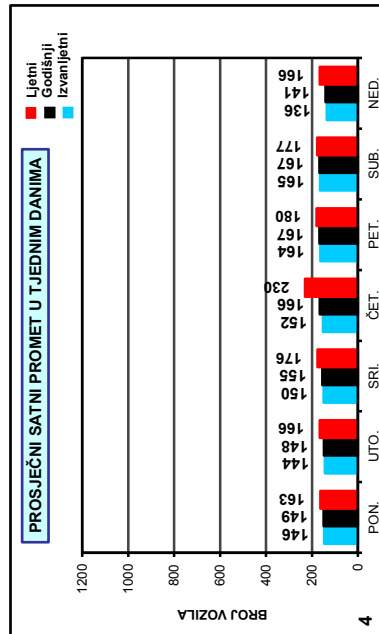
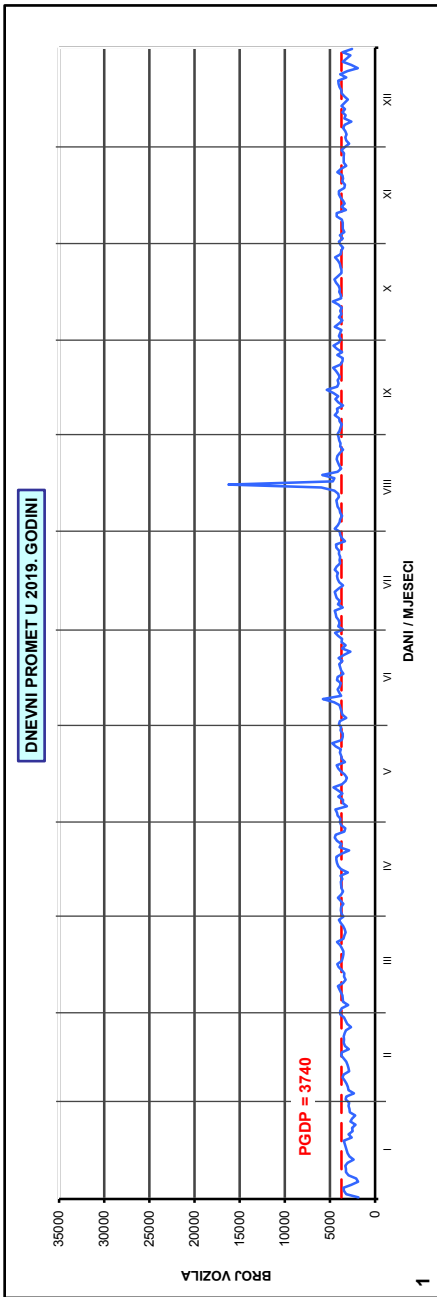
AB 2511, Bijelo Brdo

Godina: 2019.

Broj ceste: D 213

Napomene:

- Ljetni promet: VII i VIII mjesec
- Izvanljetni promet: od I do VI i od IX do XII mjeseca
- Grafikonu sadrže samo stvarno prikupljene podatke



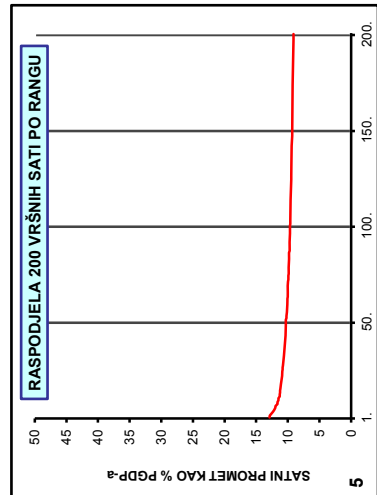
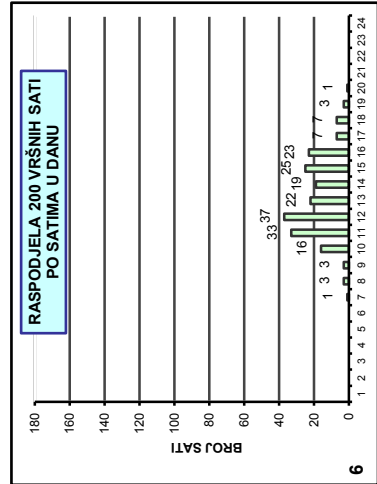
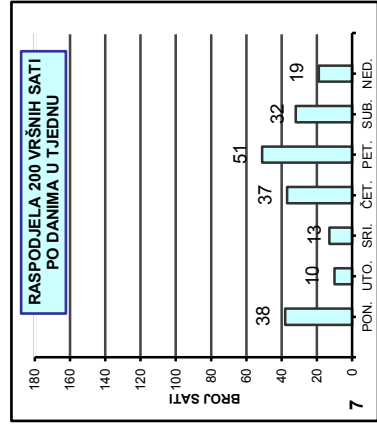
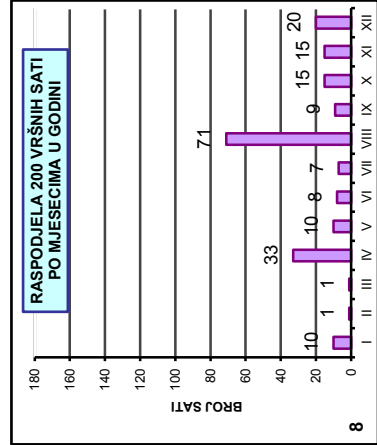
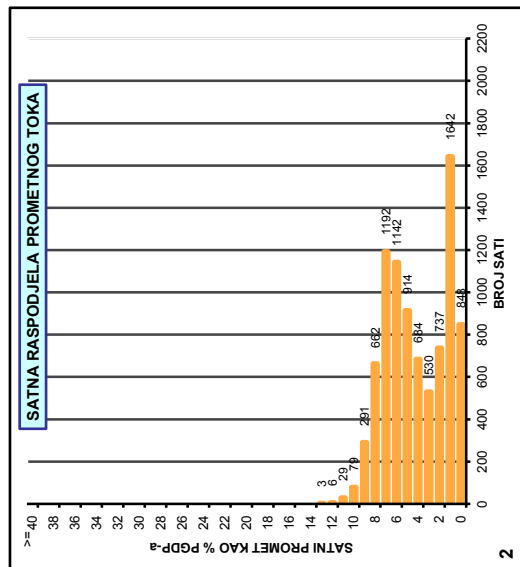
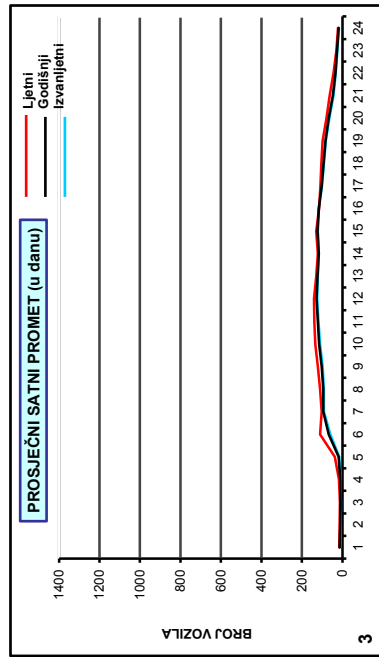
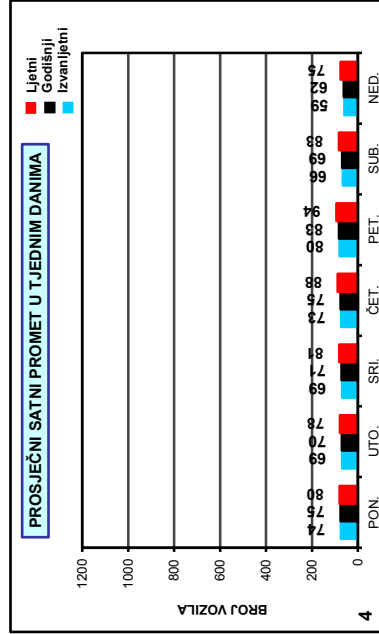
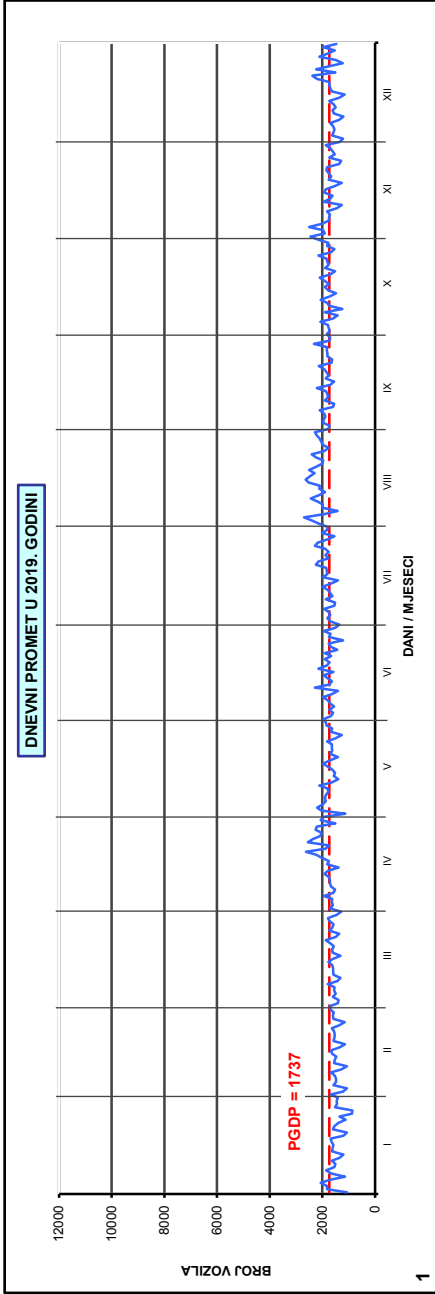
AB 4501, Posavski Podgajci

Godina: 2019.

Broj ceste: D 214

Napomene:

- Ljetni promet: VII i VIII mjesec
- Izvanljetni promet: od I do VI i od IX do XII mjeseca
- Grafikonu sadrže samo stvarno prikupljene podatke



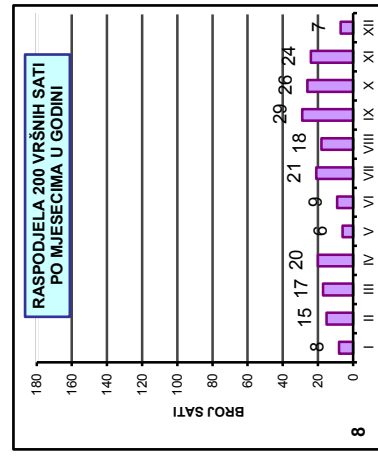
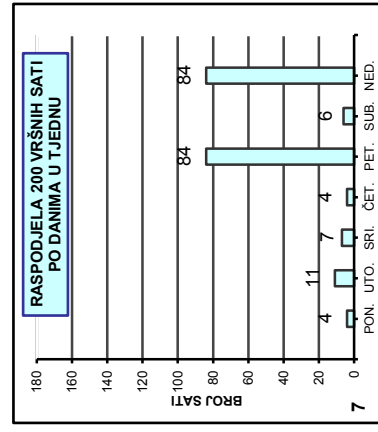
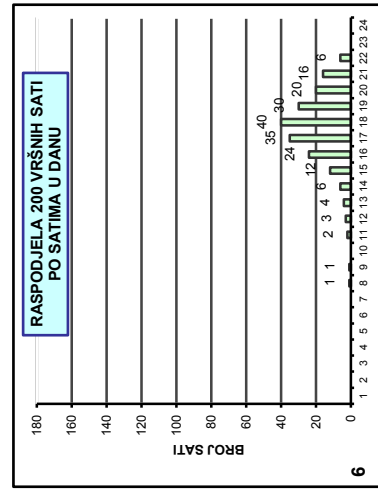
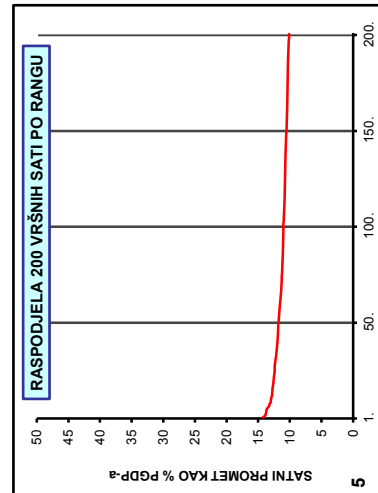
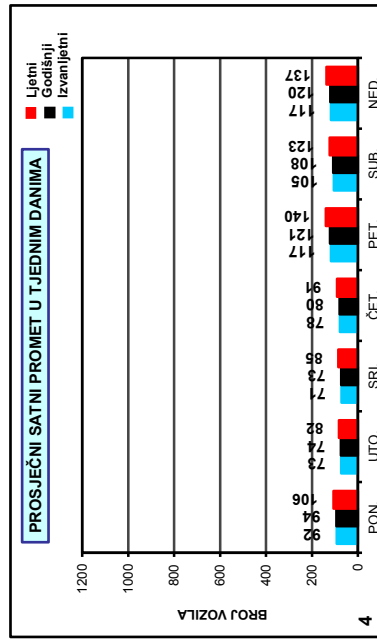
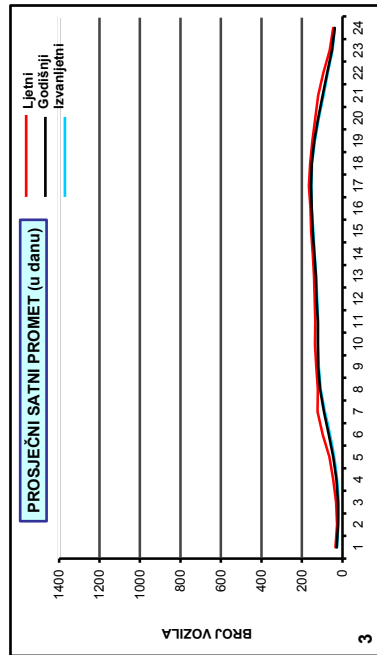
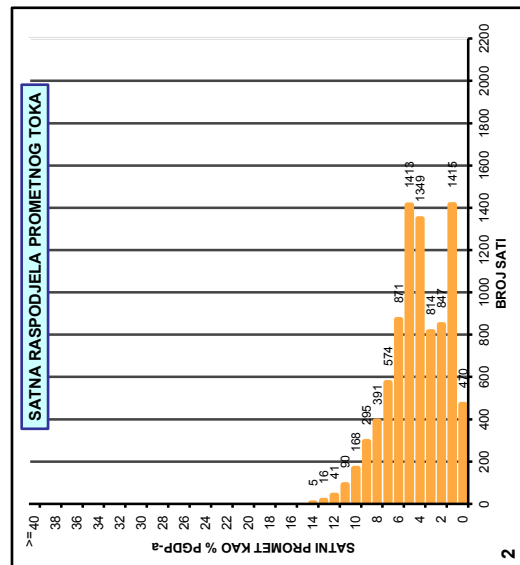
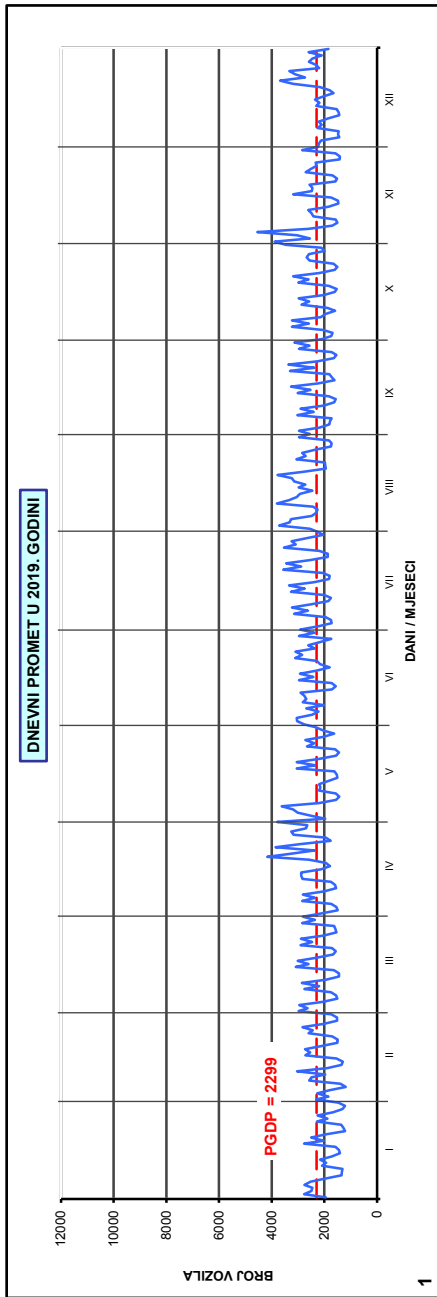
AB 3109, Miholjsko

Godina: 2019.

Broj ceste: D 216

Napomene:

- Ljetni promet: VII i VIII mjesec
- Izvanljetni promet: od I do VI i od IX do XII mjeseca
- Grafikon sadrži samo stvarno prikupljene podatke



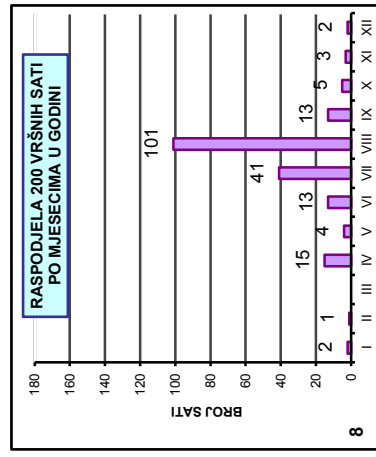
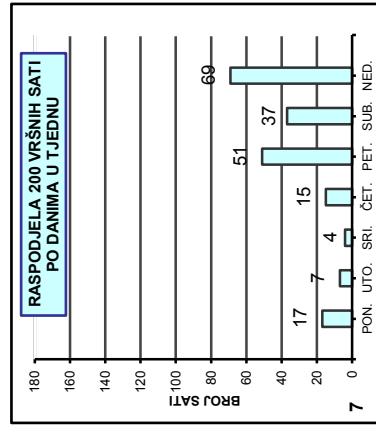
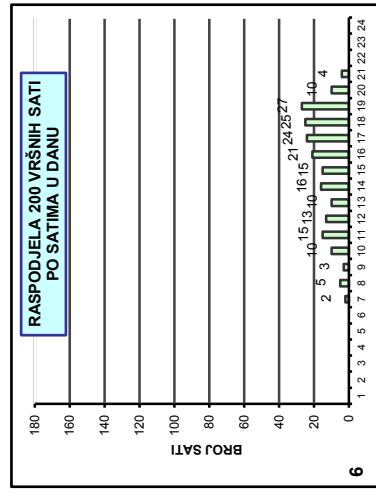
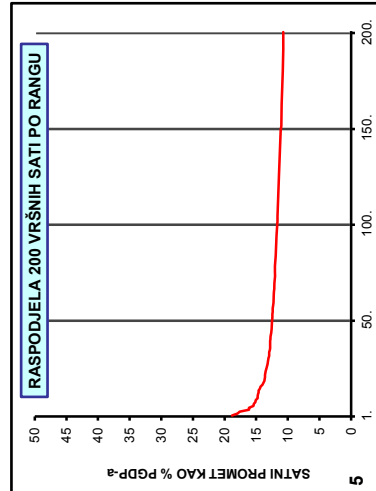
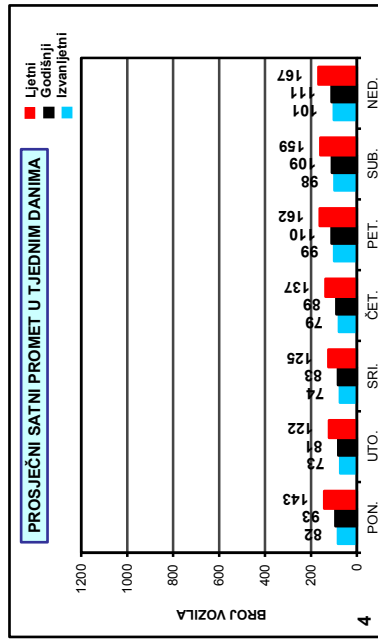
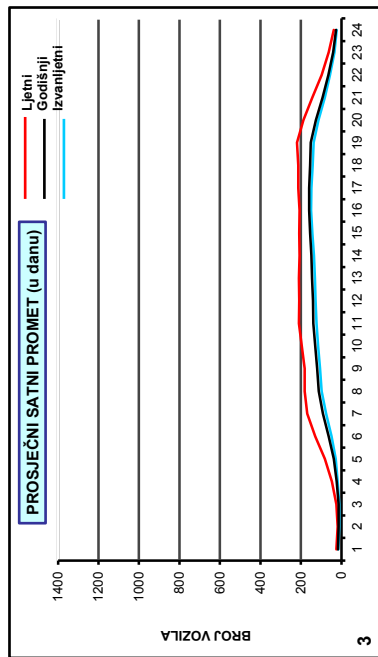
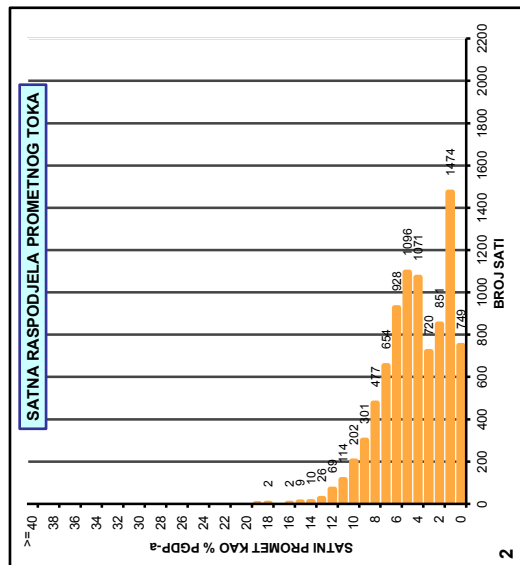
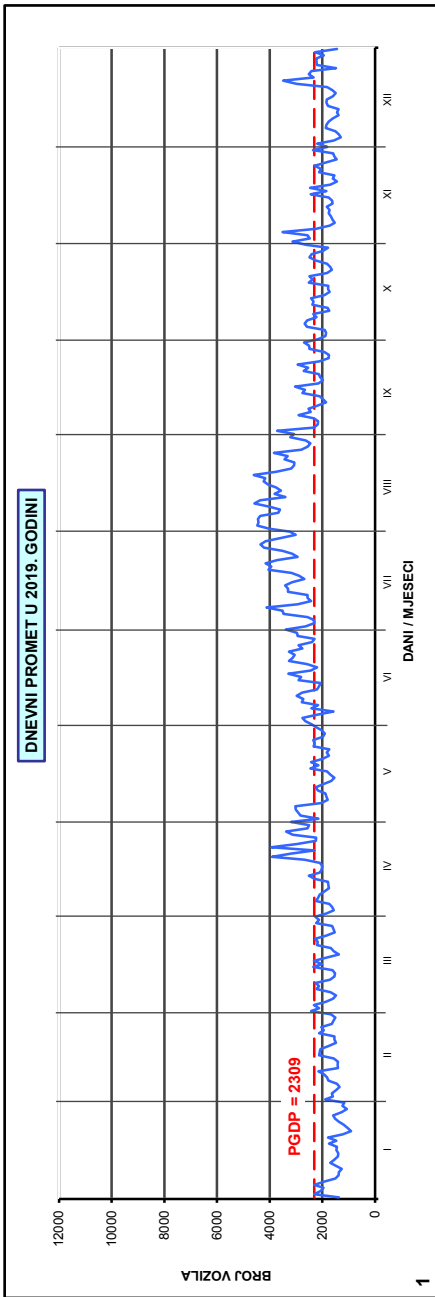
AB 4301, Ličko Petrovo Selo

Godina: 2019.

Broj ceste: D 217

Napomene:

- Ljetni promet: VII i VIII mjesec
- Izvanljetni promet: od I do VI i od IX do XII mjeseca
- Grafikoni sadrže samo stvarno prikupljene podatke



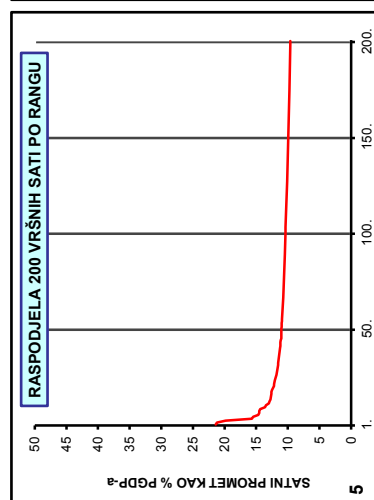
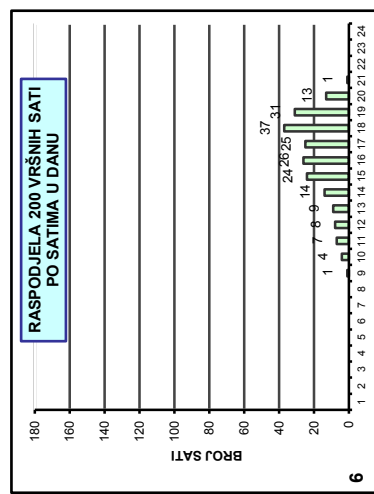
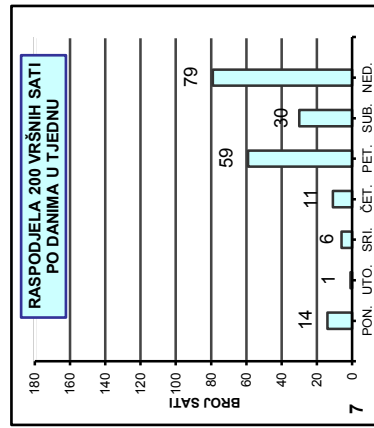
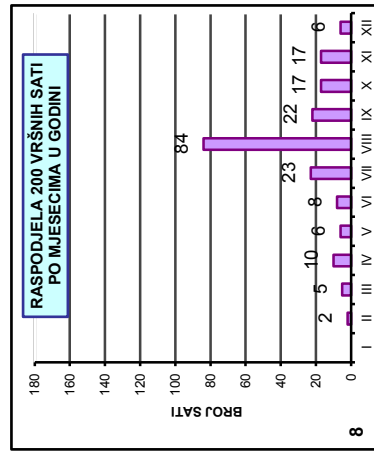
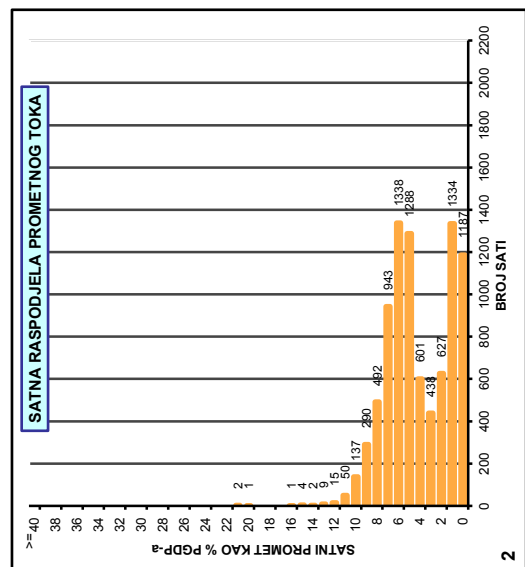
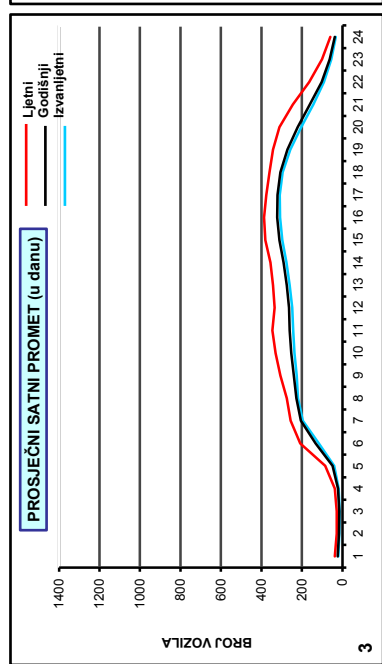
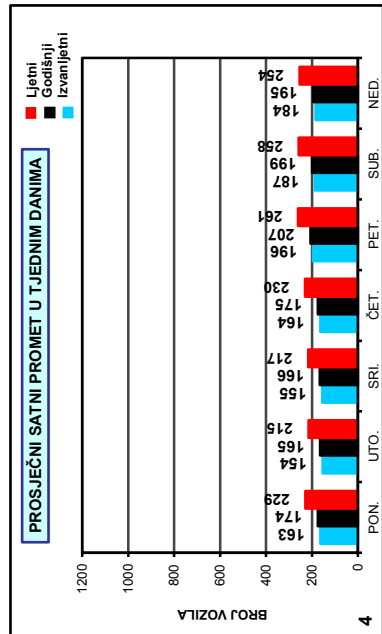
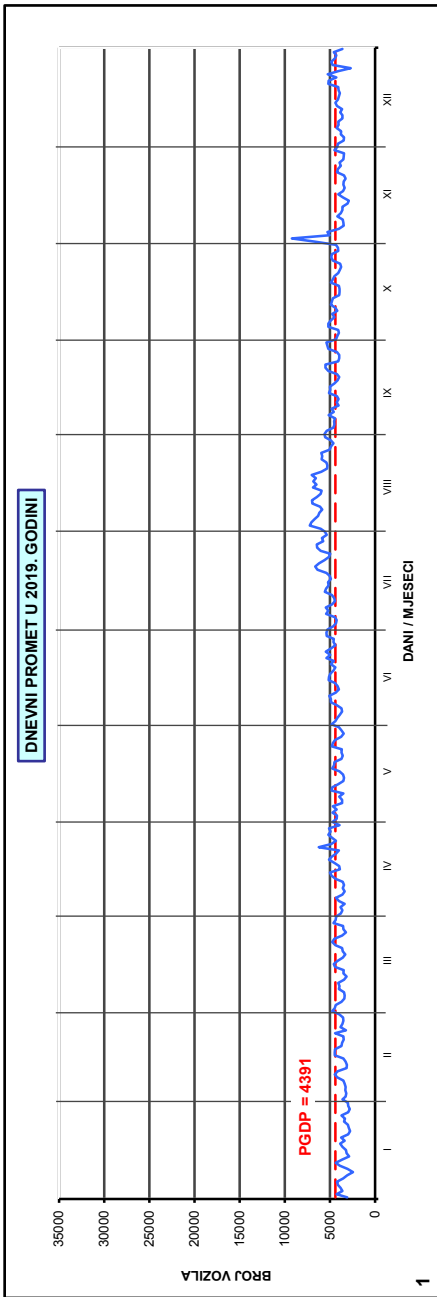
AB 5520, Čaporice

Godina: 2019.

Broj ceste: D 220

Napomene:

- Ljetni promet: VII i VIII mjesec
- Izvanljetni promet: od I do VI i od IX do XII mjeseca
- Grafikoni sadrže samo stvarno prikupljene podatke



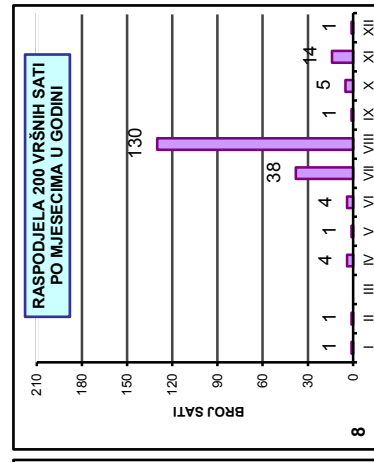
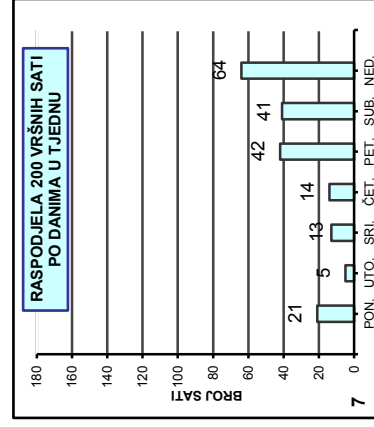
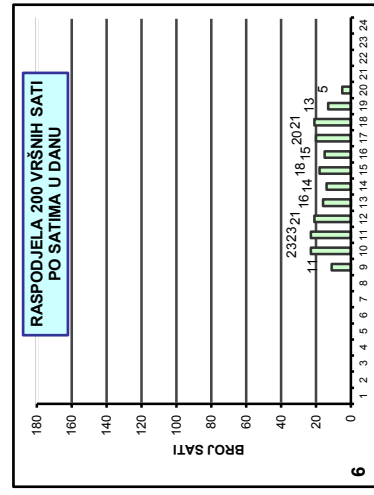
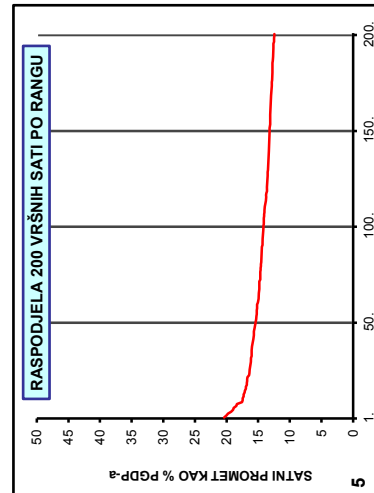
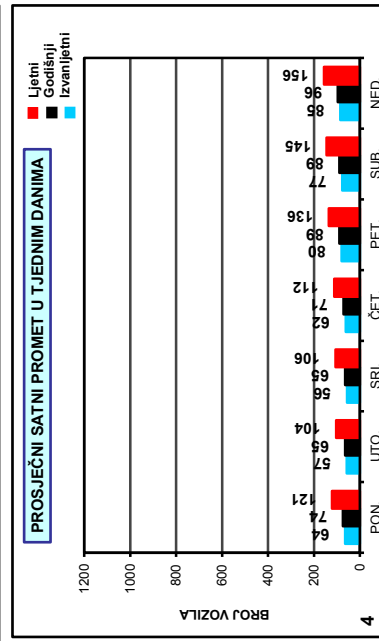
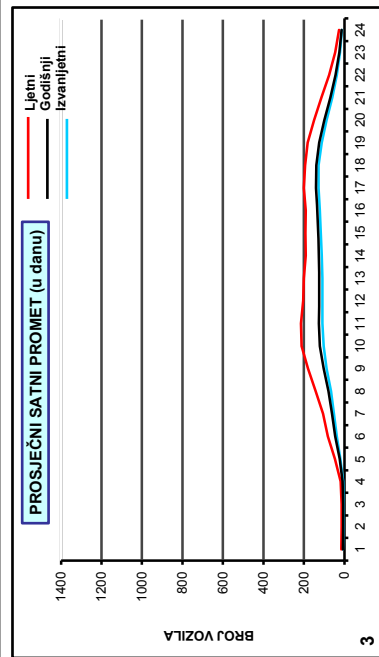
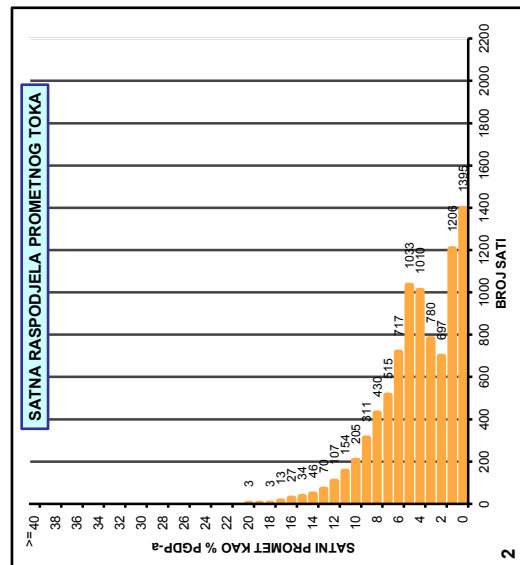
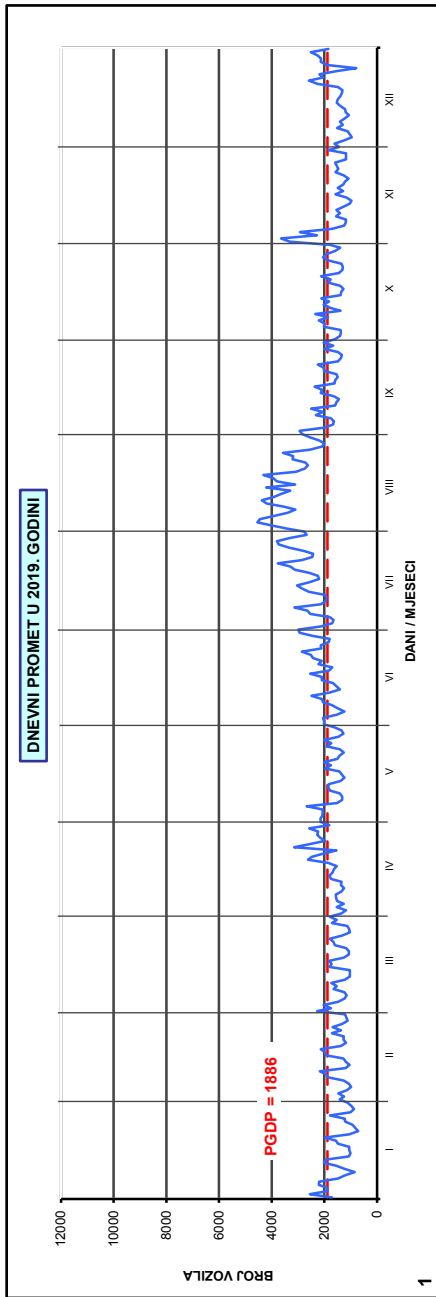
AB 5506, Kamensko

Godina: 2019.

Broj ceste: D 220

Napomene:

- Ljetni promet: VII i VIII mjesec
- Izvanljetni promet: od I do VI i od IX do XII mjeseca
- Grafikonu sadrže samo stvarno prikupljene podatke



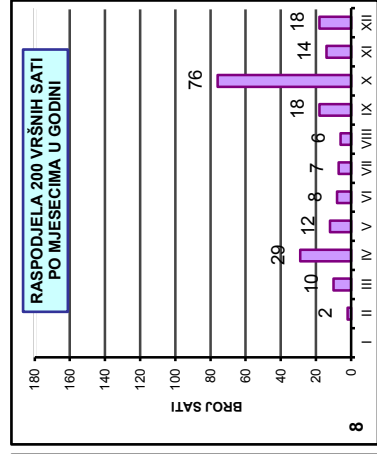
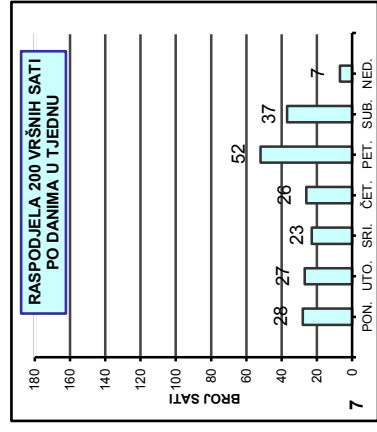
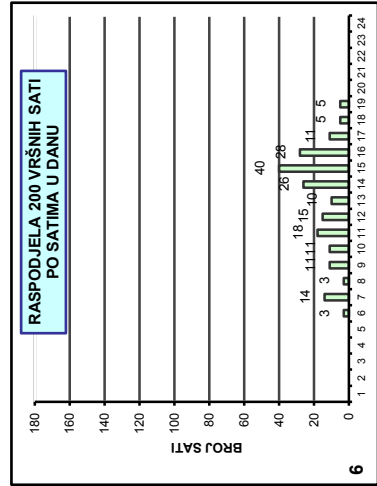
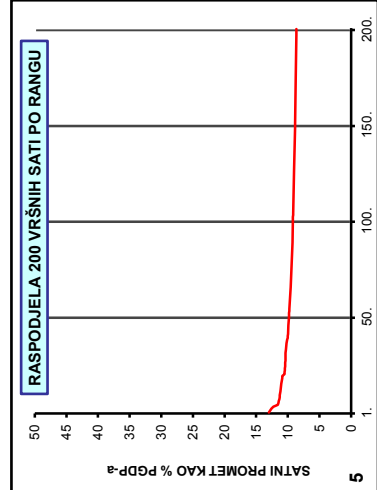
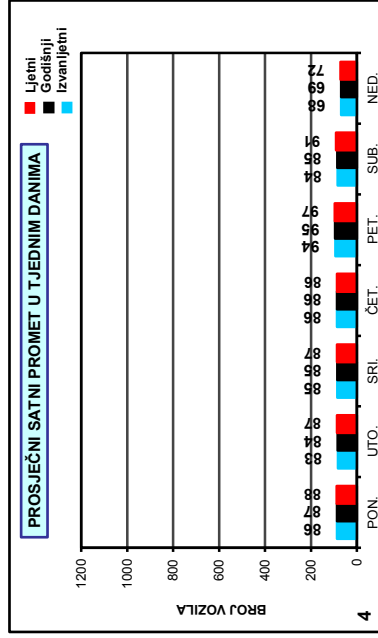
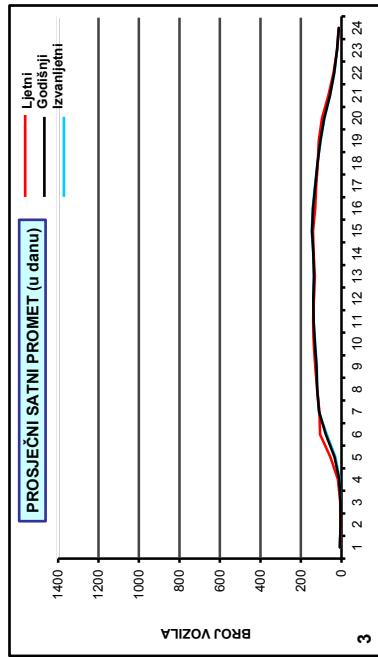
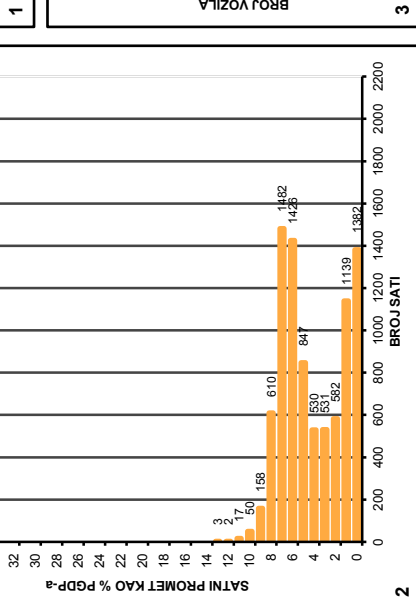
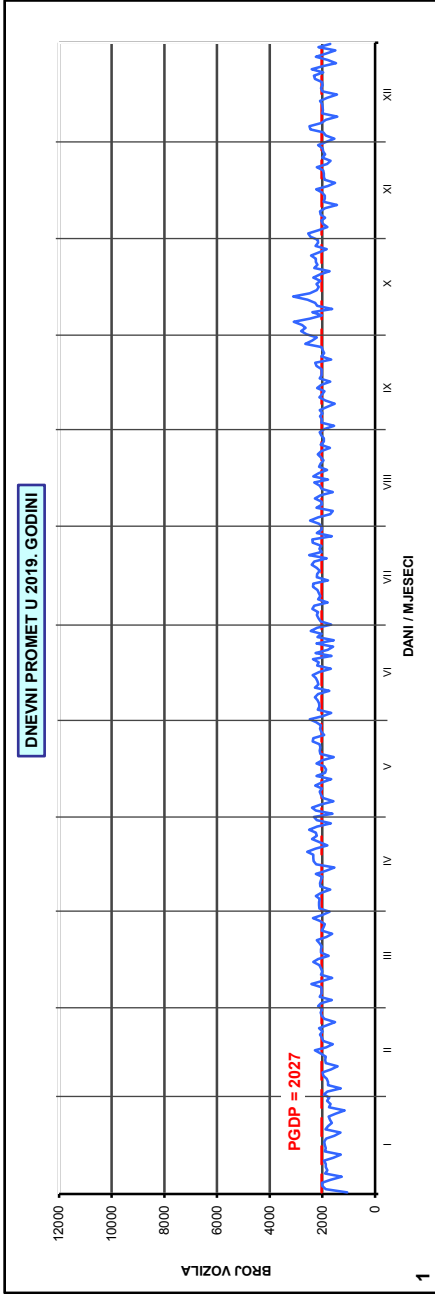
AB 3304, Sunja

Godina: 2019.

Broj ceste: D 224

Napomene:

- Ljetni promet: VII i VIII mjesec
- Izvanljetni promet: od I do VI i od IX do XII mjeseca
- Grafikoni sadrže samo stvarno prikupljene podatke



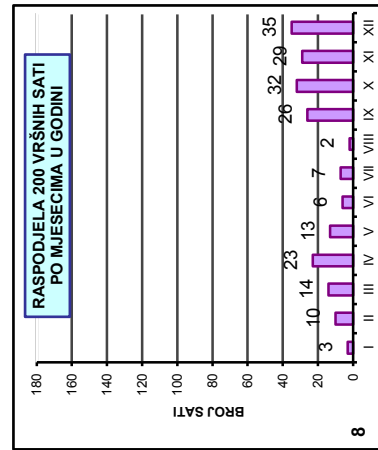
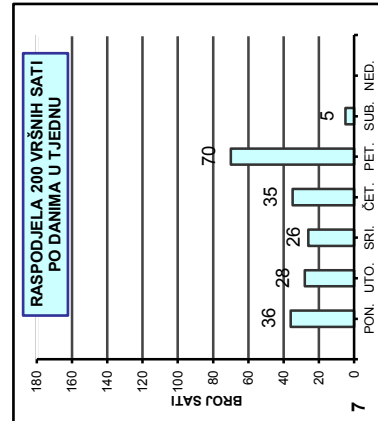
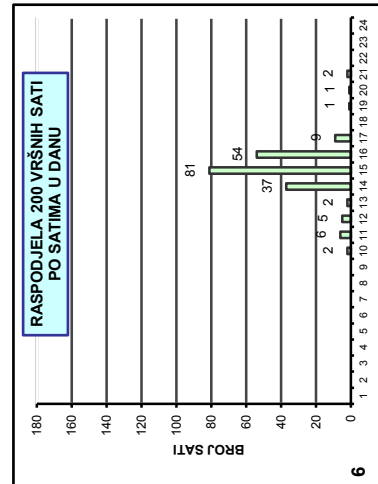
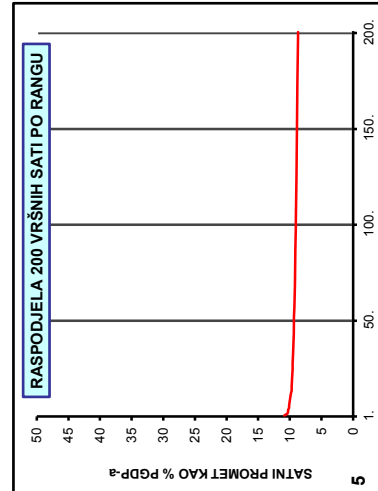
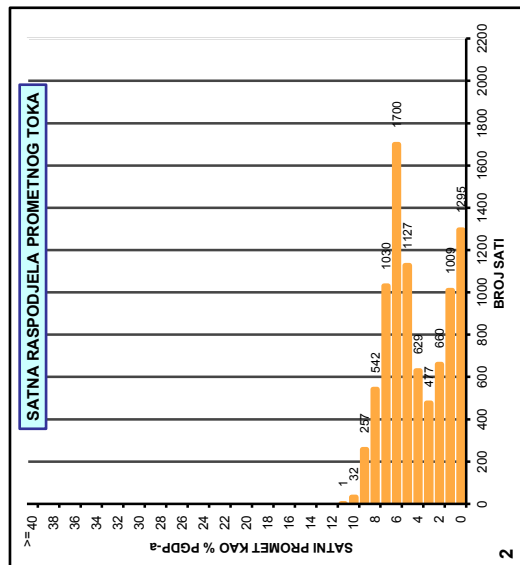
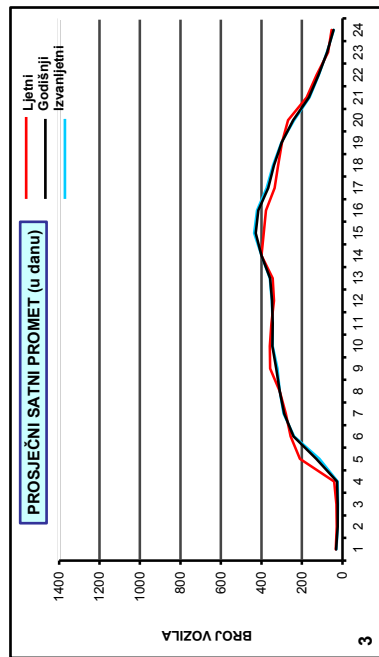
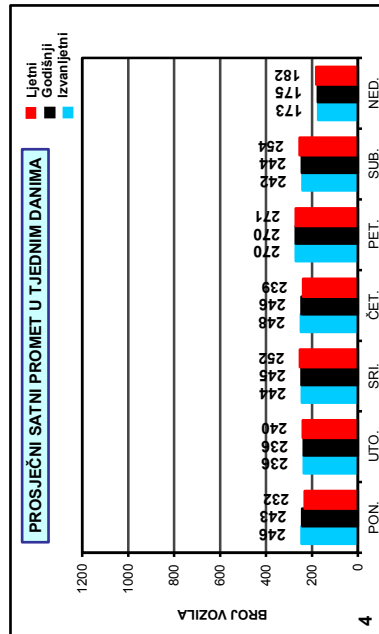
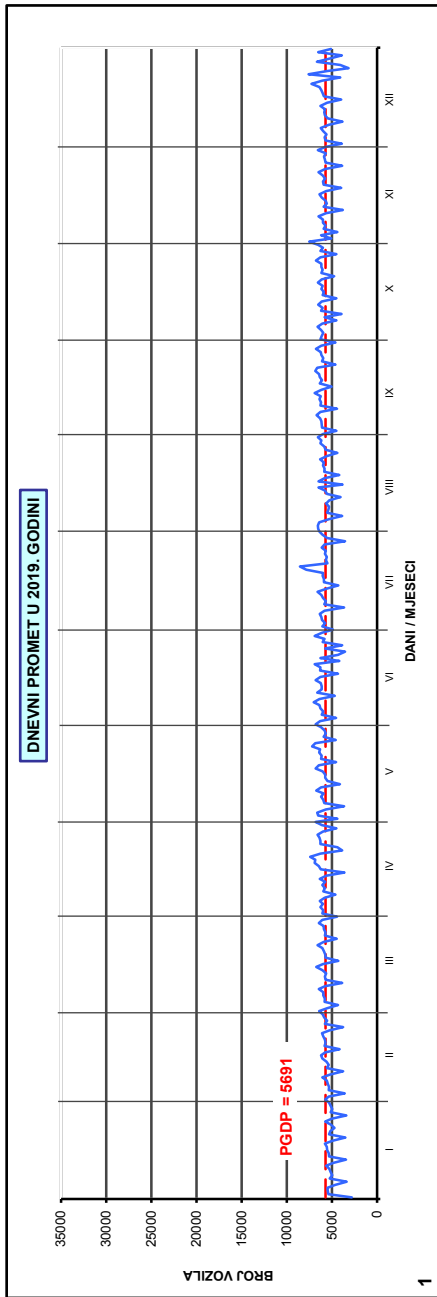
AB 1243, Brezje

Godina: 2019.

Broj ceste: D 227

Napomene:

- Ljetni promet: VII i VIII mjesec
- Izvanljetni promet: od I do VI i od IX do XII mjeseca
- Grafikonu sadrže samo stvarno prikupljene podatke



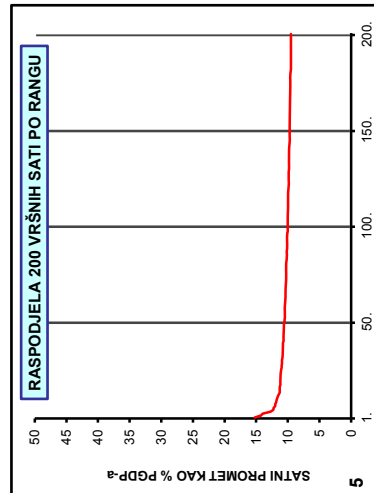
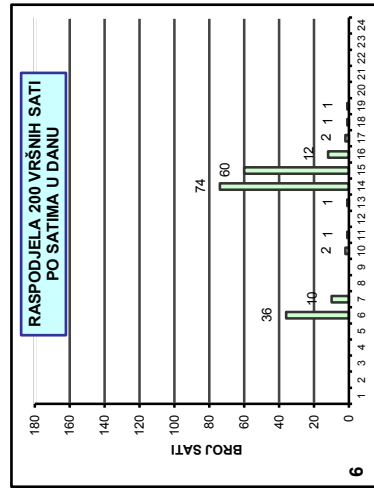
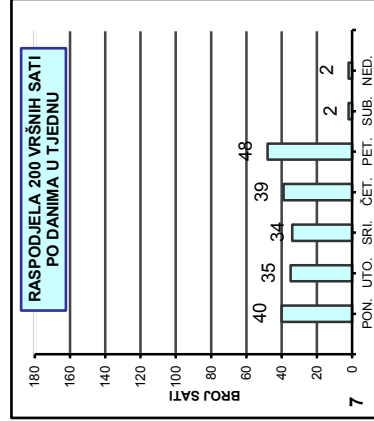
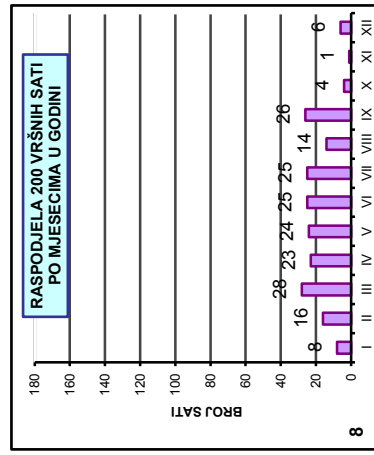
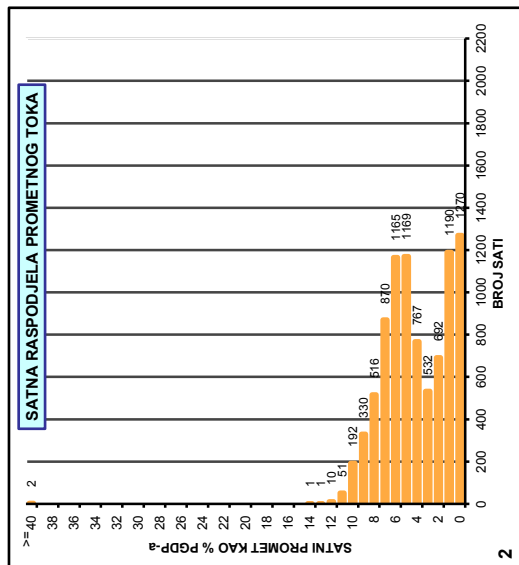
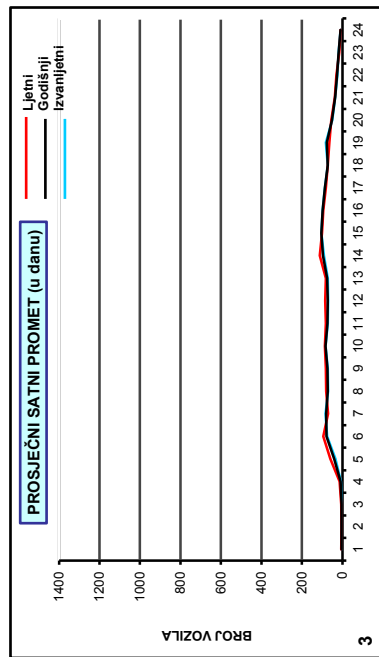
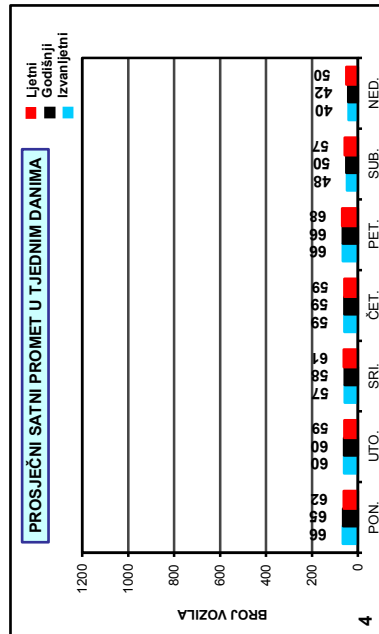
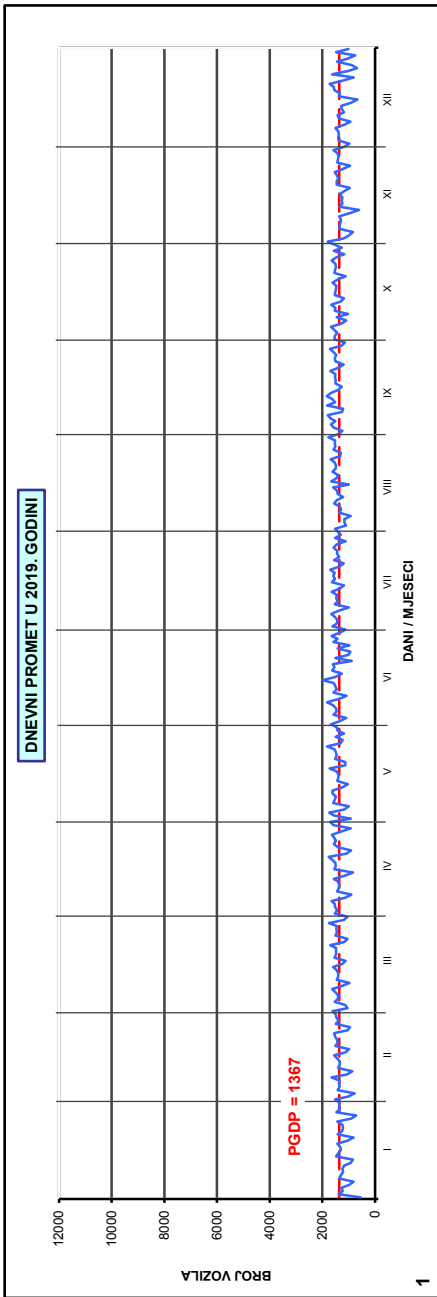
AB 1805, Kamanje

Godina: 2019.

Broj ceste: D 228

Napomene:

- Ljetni promet: VII i VIII mjesec
- Izvanljetni promet: od I do VI i od IX do XII mjeseca
- Grafikonu sadrže samo stvarno prikupljene podatke



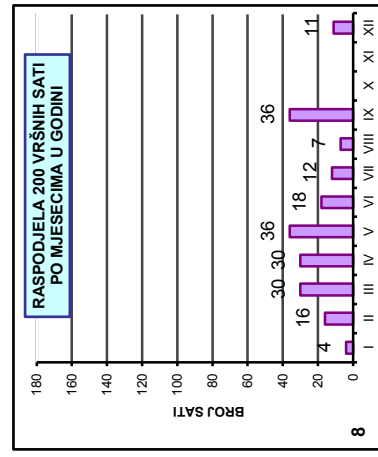
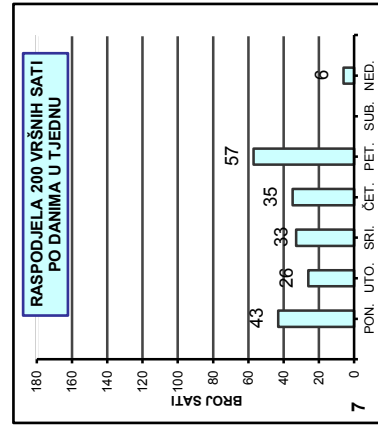
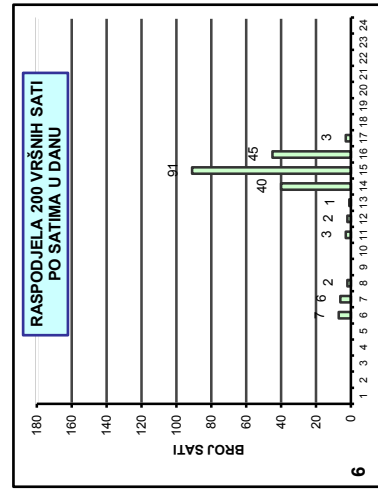
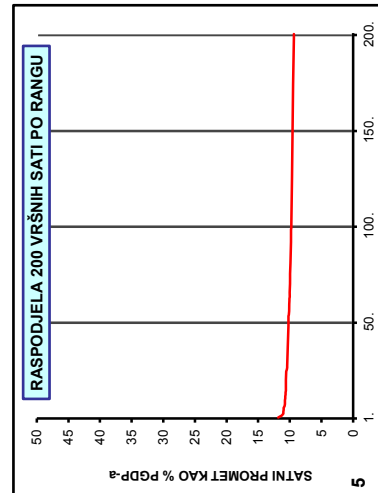
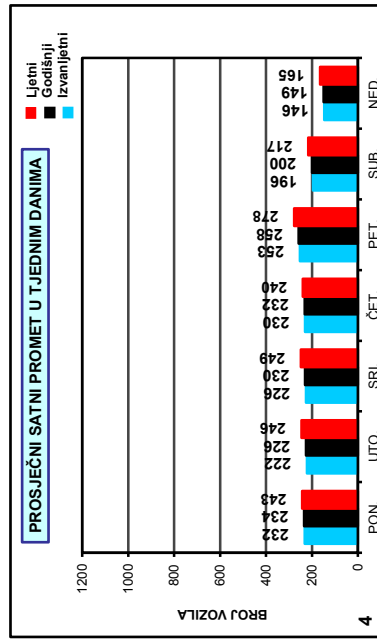
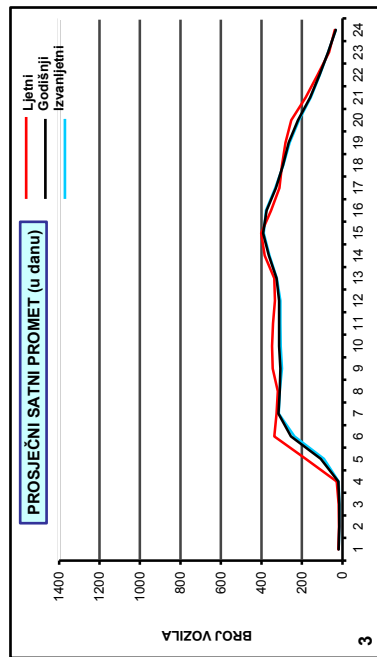
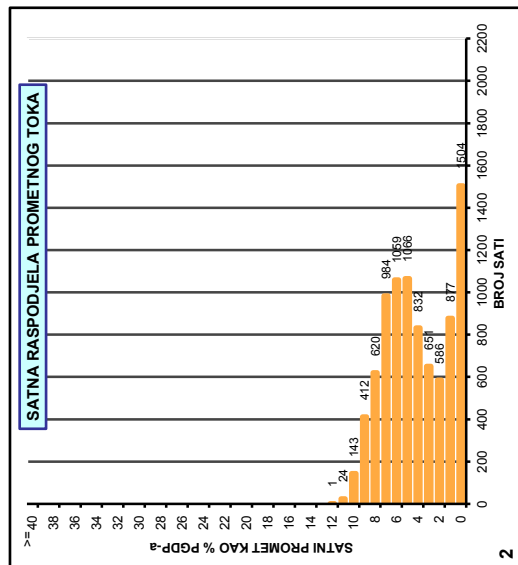
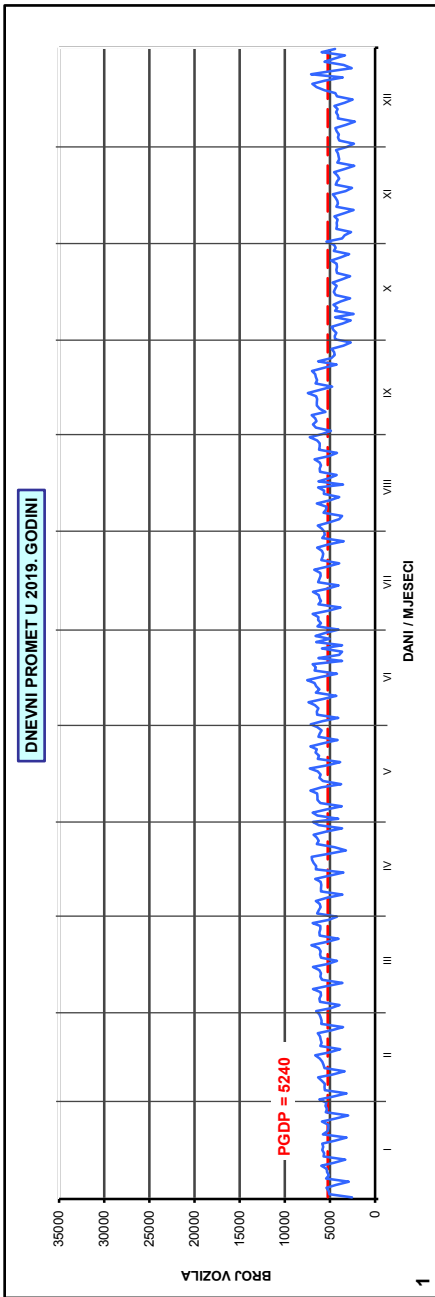
AB 1934, Mahično

Godina: 2019.

Broj ceste: D 228

Napomene:

- Ljetni promet: VII i VIII mjesec
- Izvanljetni promet: od I do VI i od IX do XII mjeseca
- Grafikonu sadrže samo stvarno prikupljene podatke



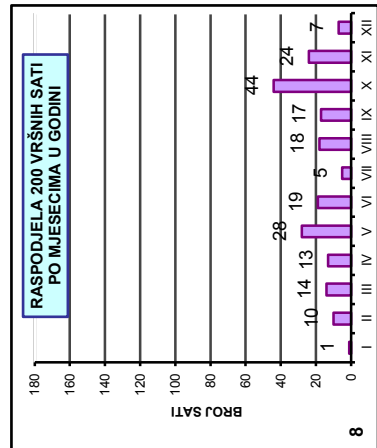
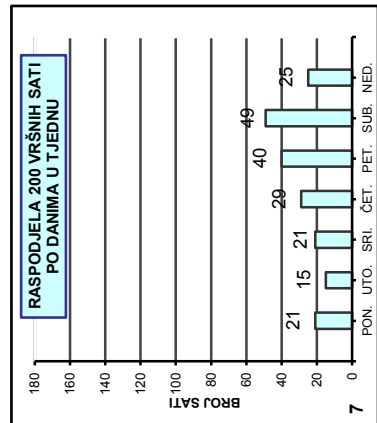
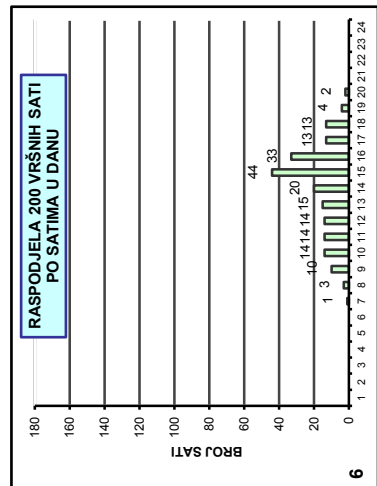
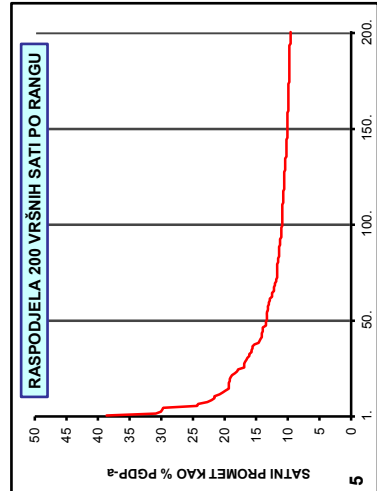
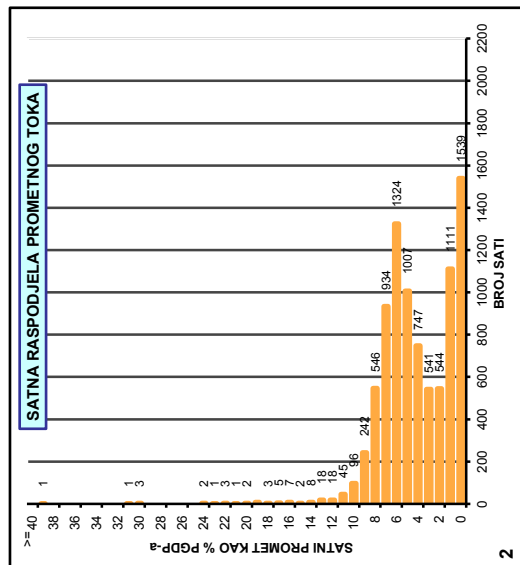
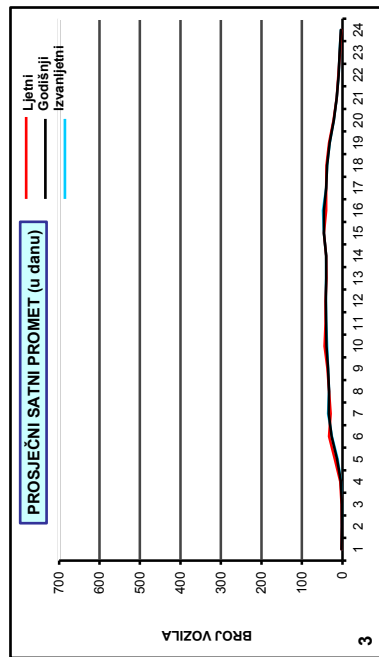
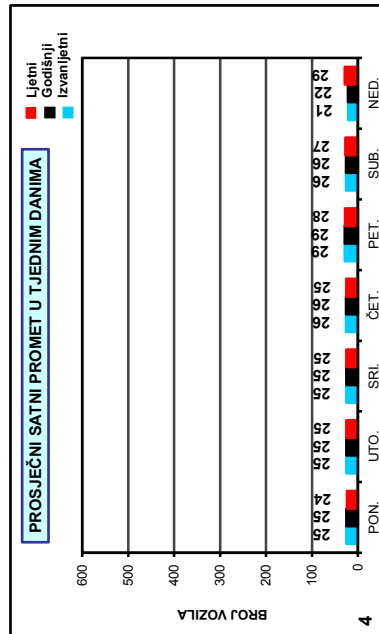
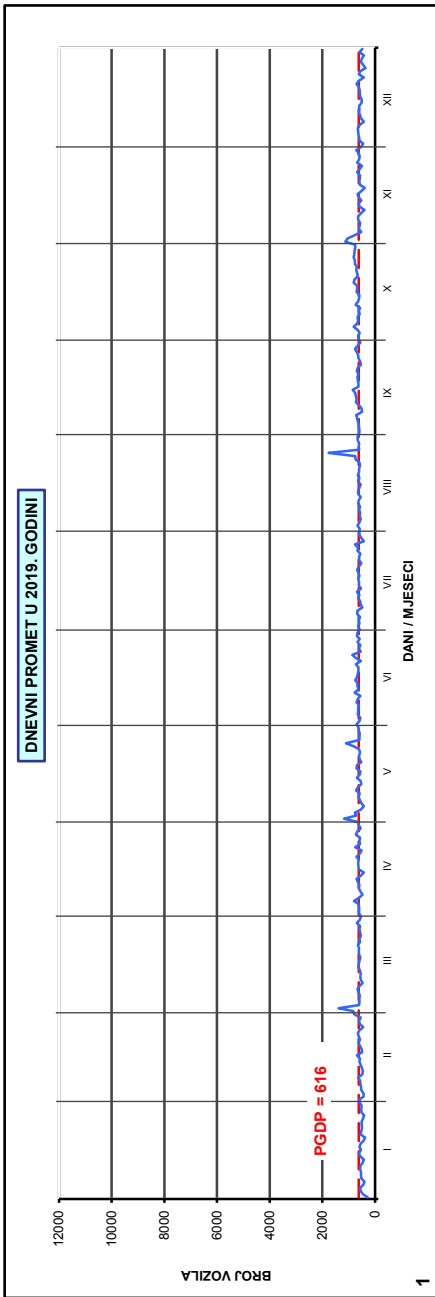
AB 1127, Zagorska Sela

Godina: 2019.

Broj ceste: D 229

Napomene:

- Ljetni promet: VII i VIII mjesec
- Izvanljetni promet: od I do VI i od IX do XII mjeseca
- Grafikonu sadrže samo stvarno prikupljene podatke



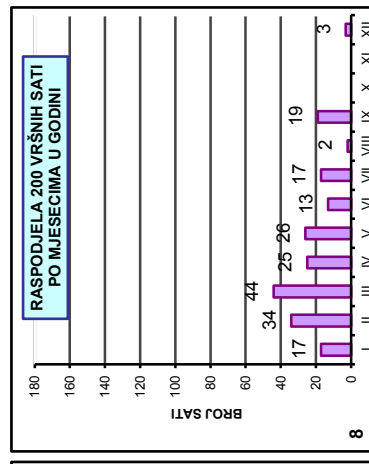
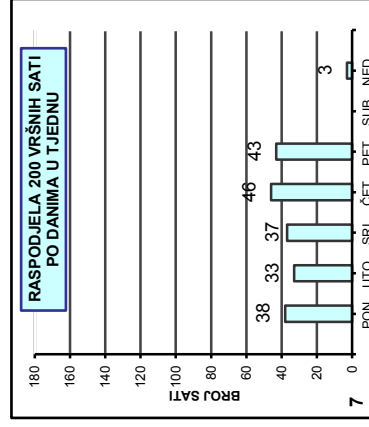
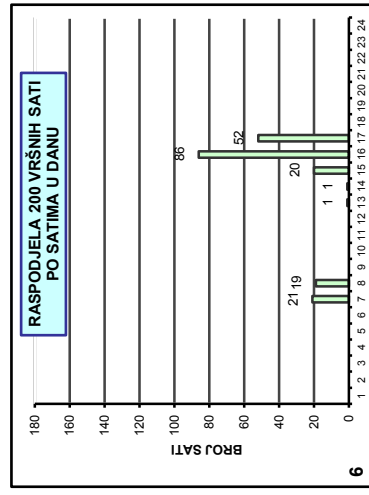
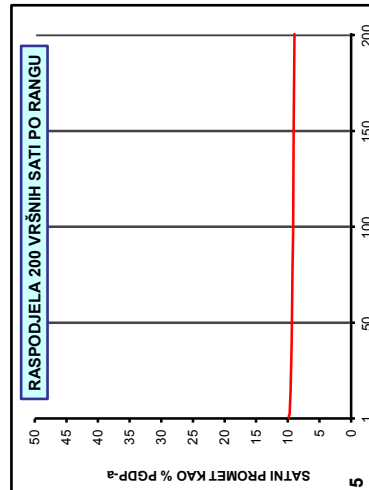
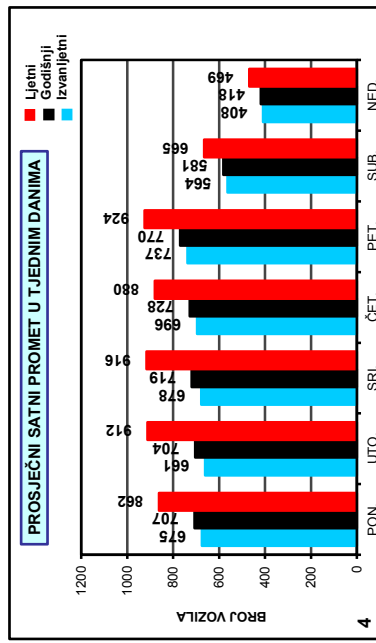
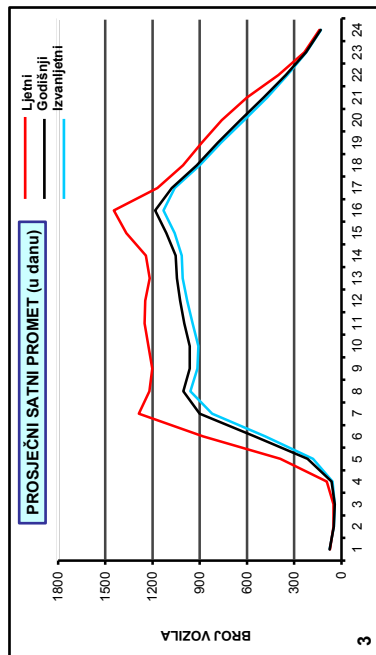
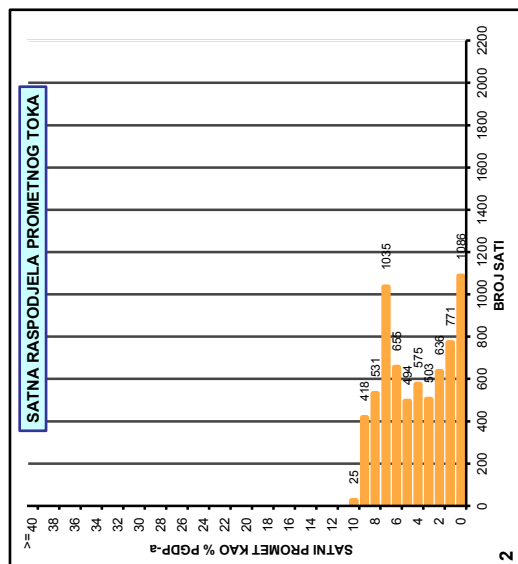
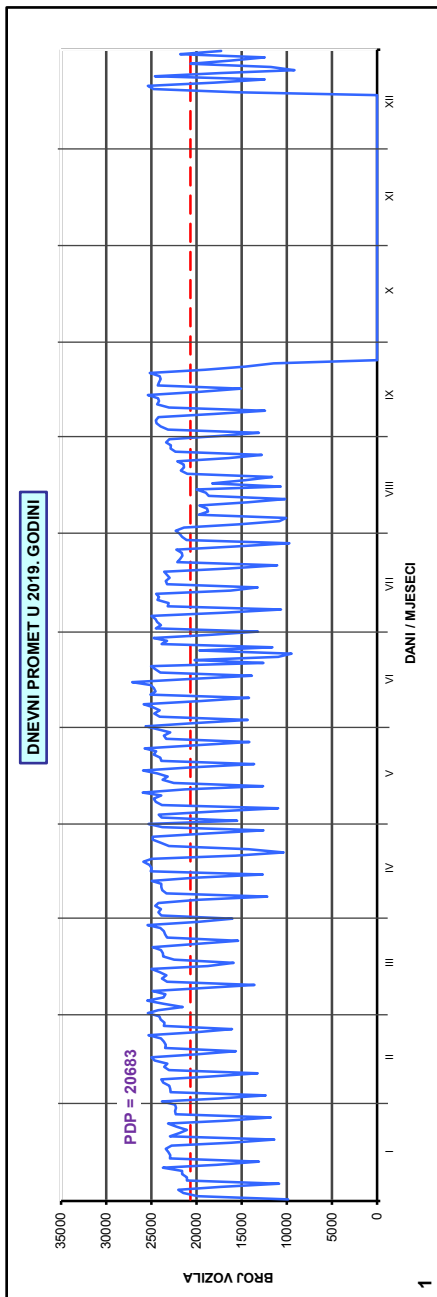
AB 1933, Sveta Nedelja

Godina: 2019.

Broj ceste: D 231

Napomene:

- Ljetni promet: VII i VIII mjesec
- Izvanljetni promet: od I do VI i od IX do XII mjeseca
- Grafikoni sadrže samo stvarno prikupljene podatke



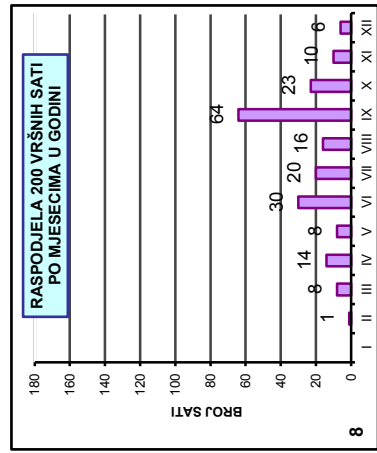
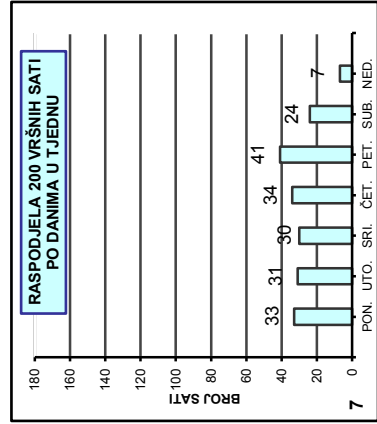
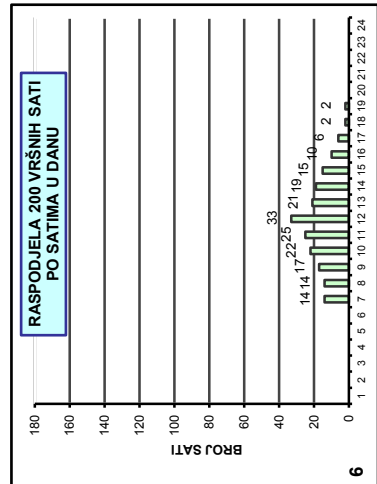
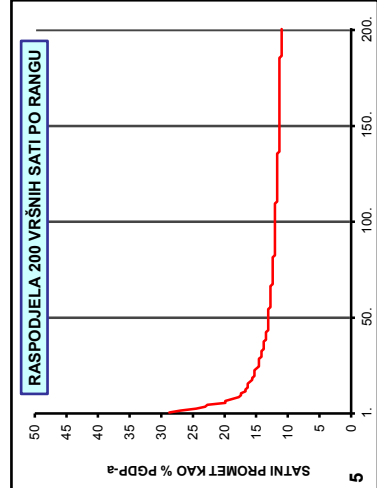
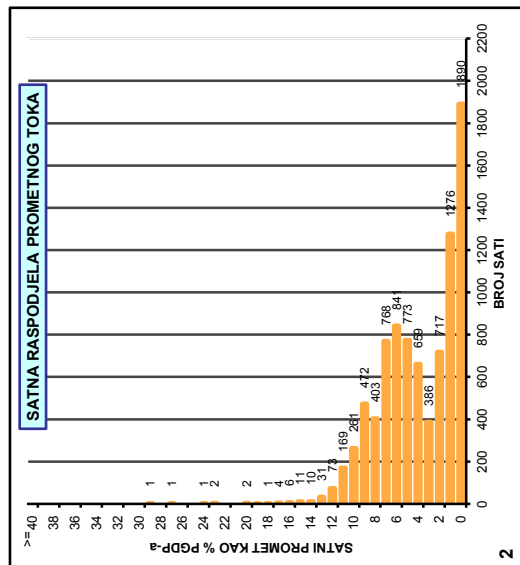

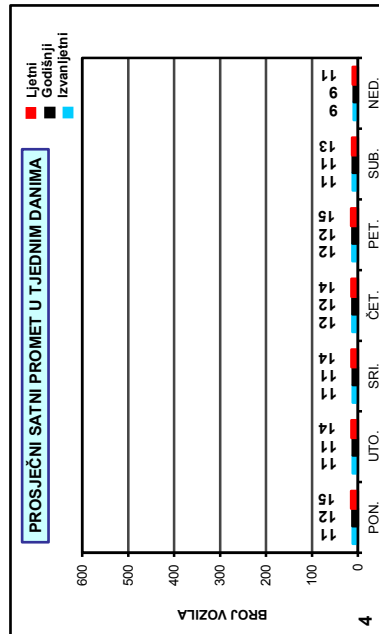
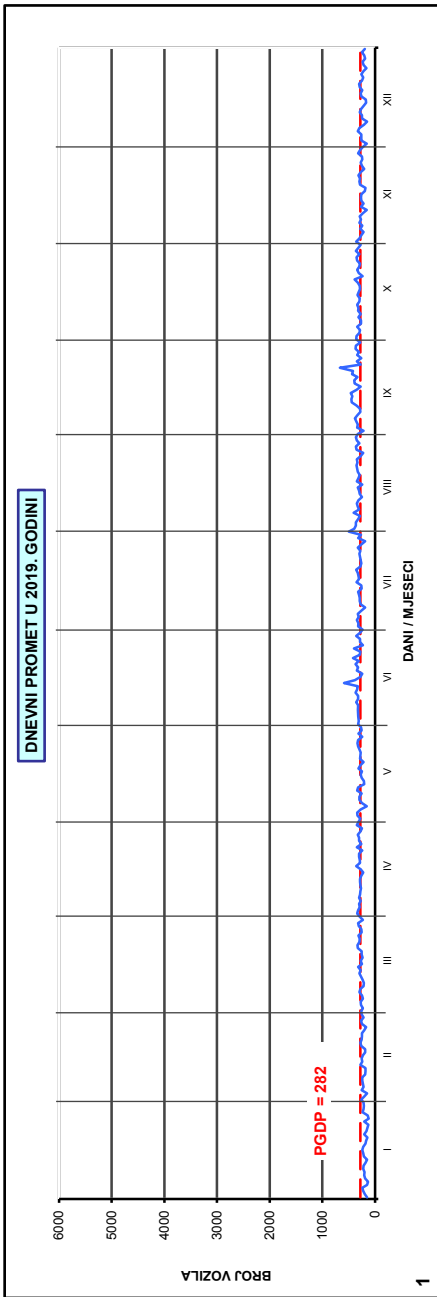
AB 3316, Drenov Bok

Godina: 2019.

Broj ceste: D 232

Napomene:

- Ljetni promet: VII i VIII mjesec
- Izvanljetni promet: od I do VI i od IX do XII mjeseca
- Grafikoni sadrže samo stvarno prikupljene podatke



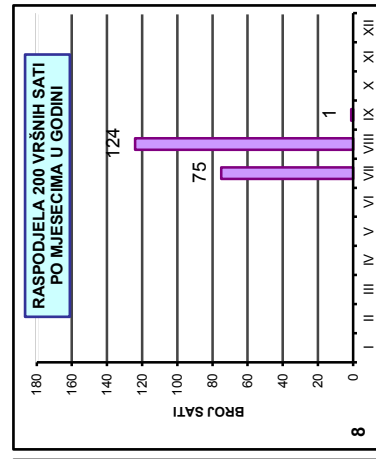
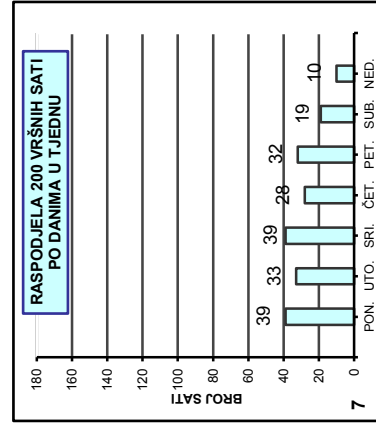
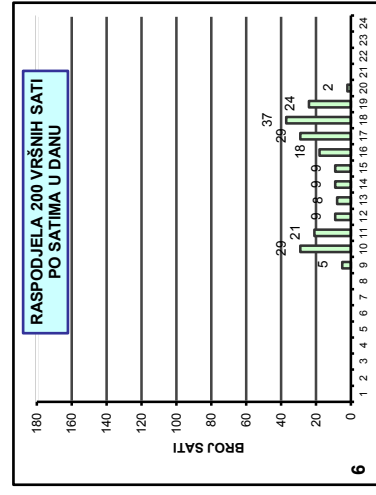
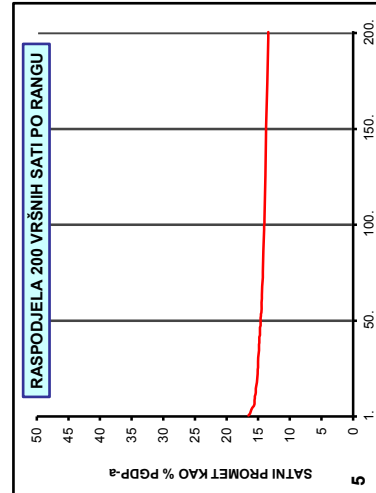
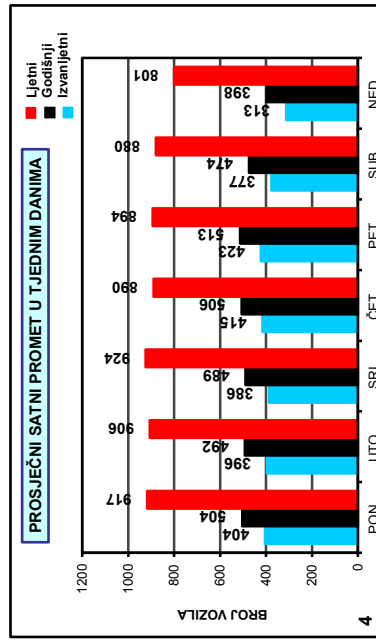
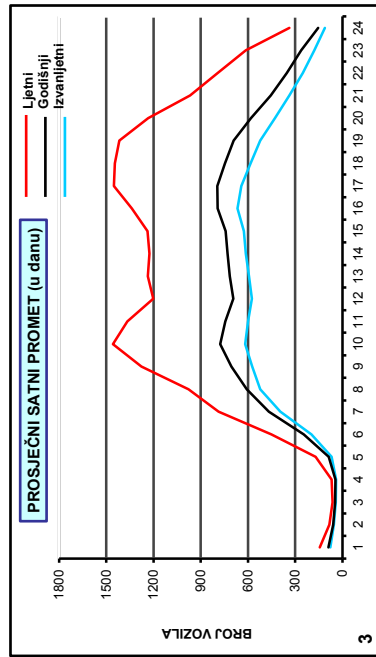
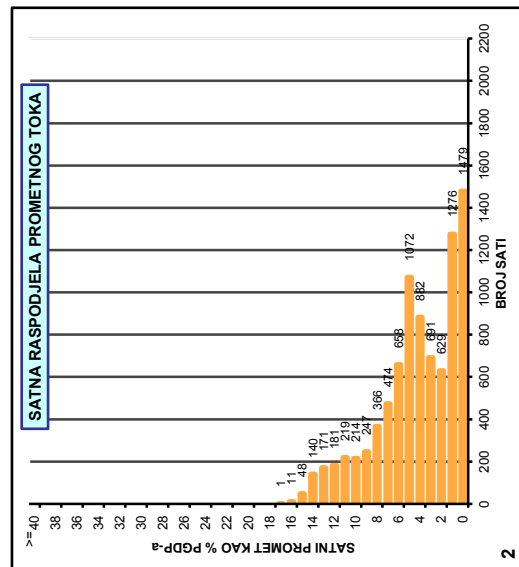
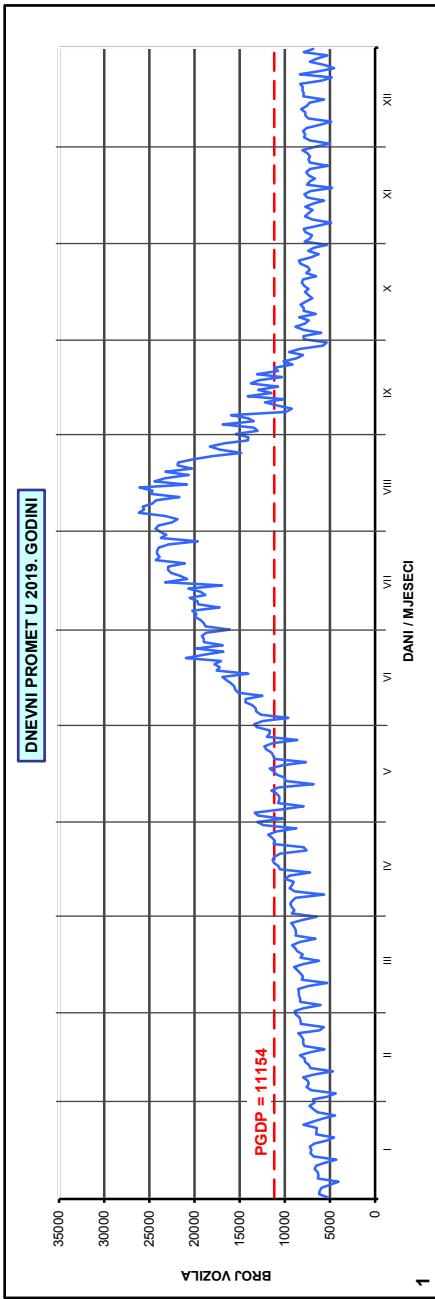
AB 4808, Kožino

Godina: 2019.

Broj ceste: D 306

Napomene:

- Ljetni promet: VII i VIII mjesec
- Izvanljetni promet: od I do VI i od IX do XII mjeseca
- Grafikon sadrže samo stvarno prikupljene podatke



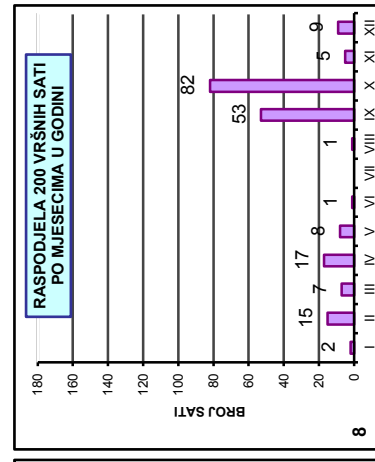
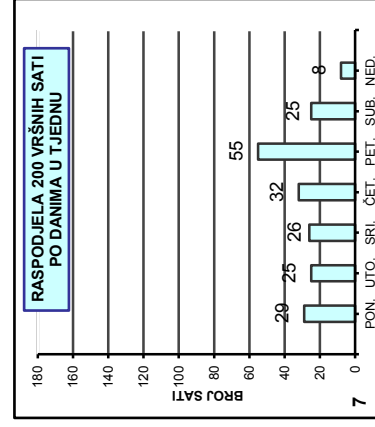
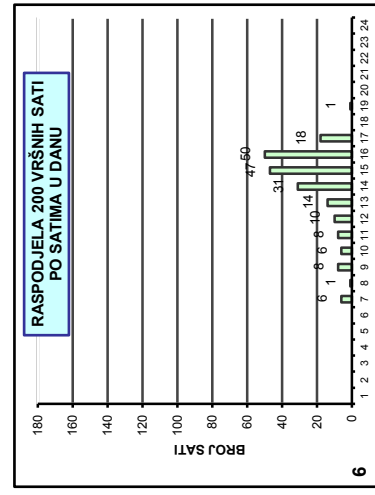
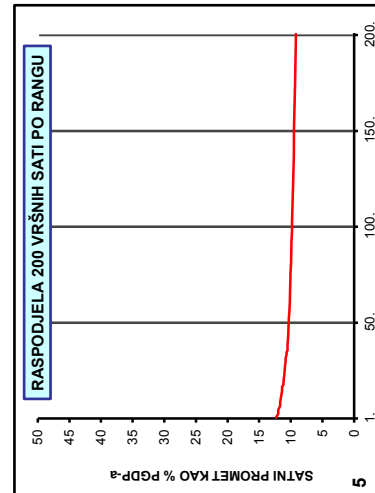
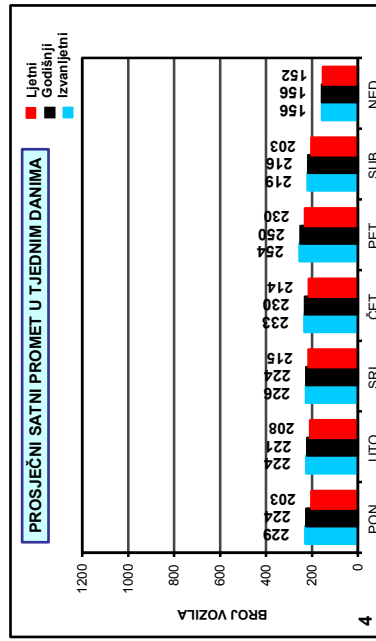
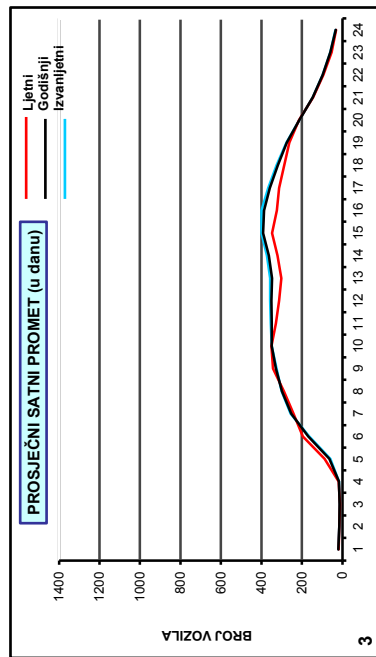
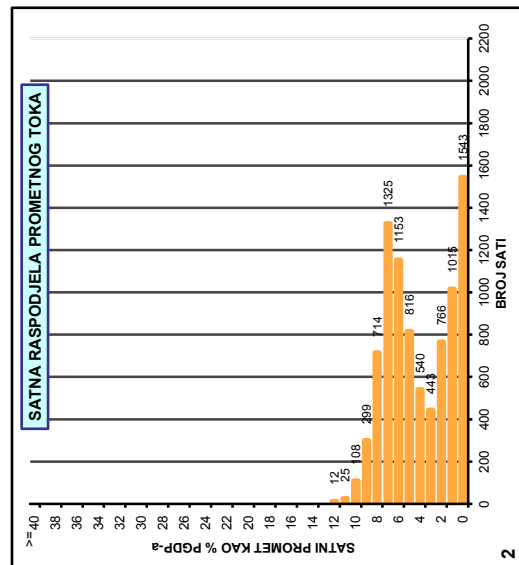
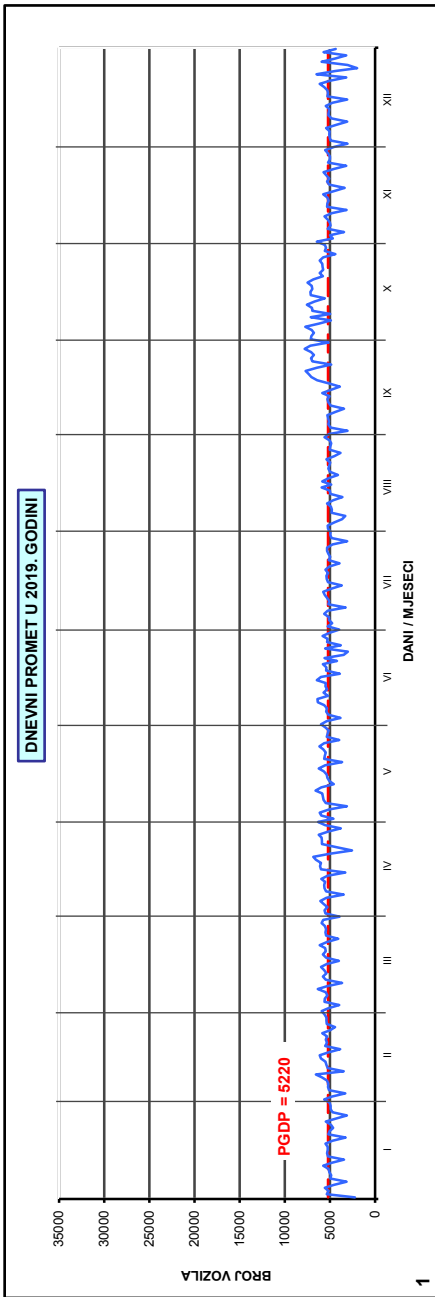
AB 1936, Oroslavje

Godina: 2019.

Broj ceste: D 307

Napomene:

- Ljetni promet: VII i VIII mjesec
- Izvanljetni promet: od I do VI i od IX do XII mjeseca
- Grafikonu sadrže samo stvarno prikupljene podatke



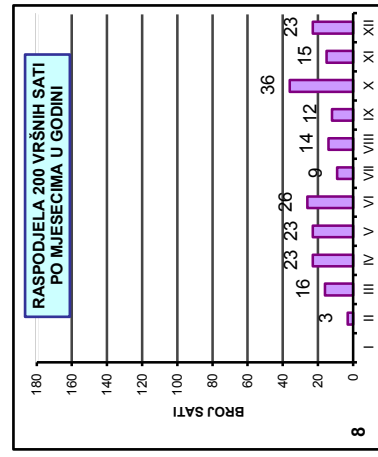
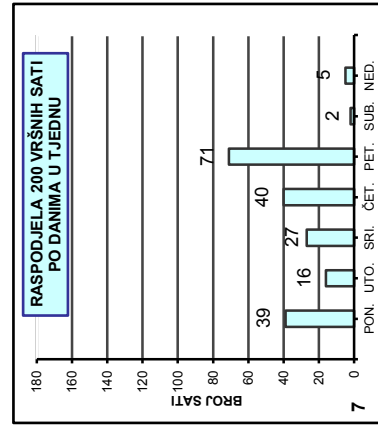
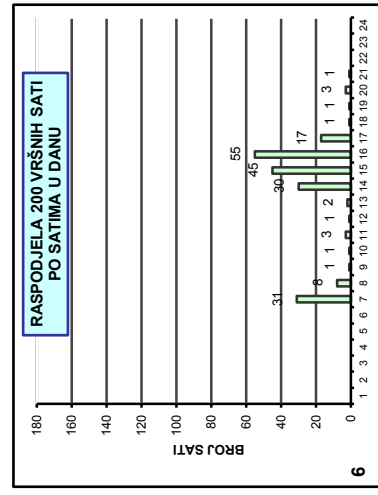
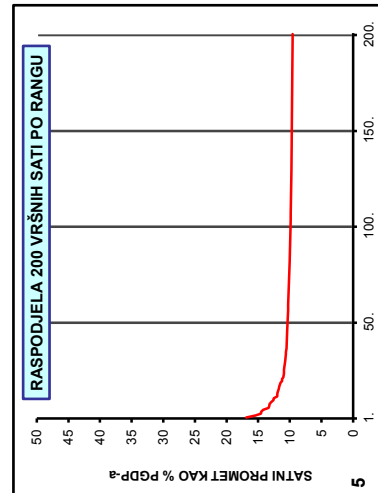
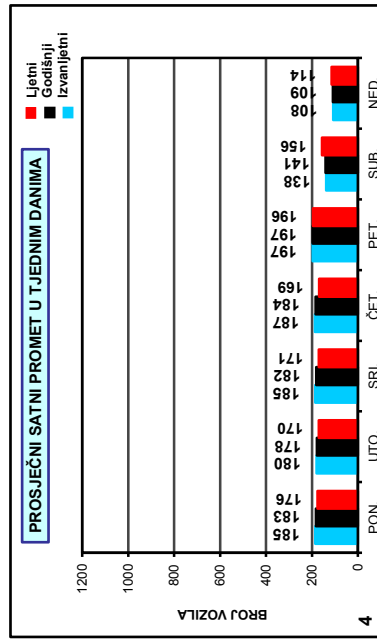
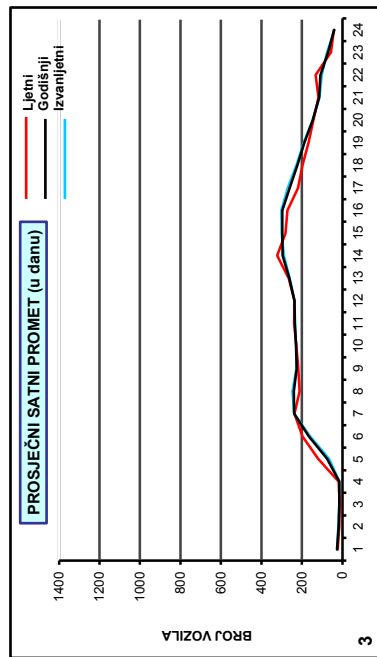
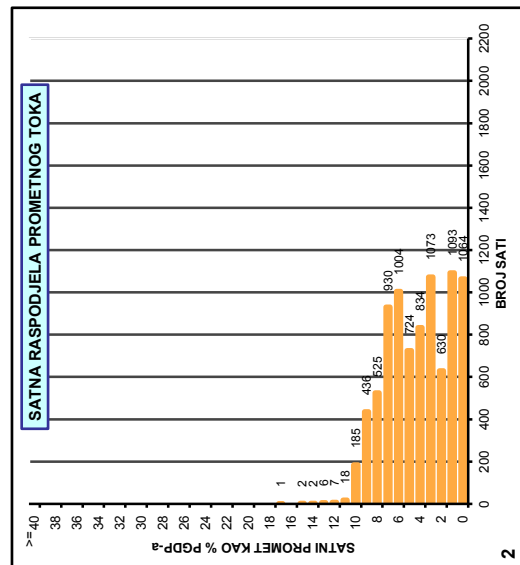
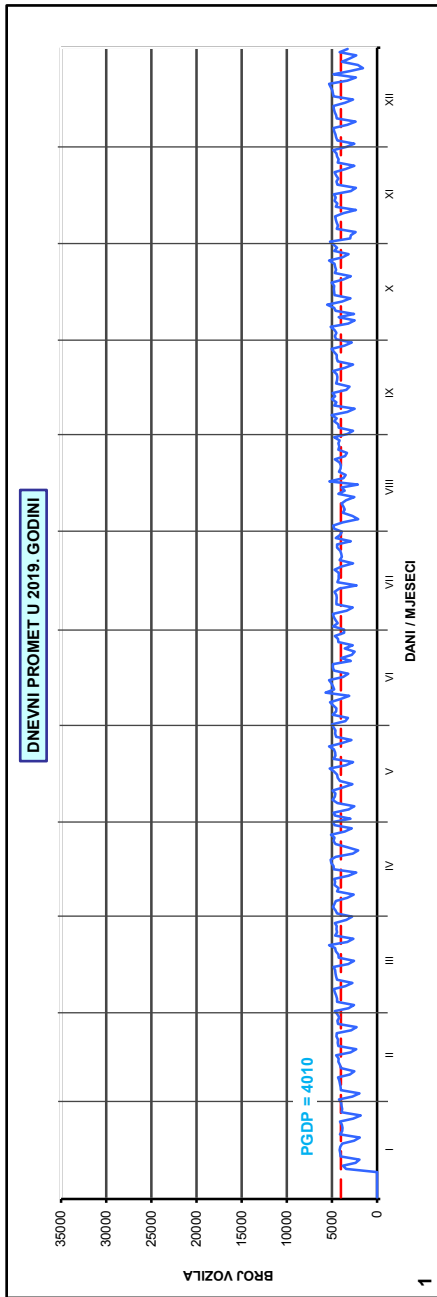
AB 1953, Jastrebarsko

Godina: 2019.

Broj ceste: D 310

Napomene:

- Ljetni promet: VII i VIII mjesec
- Izvanljetni promet: od I do VI i od IX do XII mjeseca
- Grafikoni sadrže samo stvarno prikupljene podatke



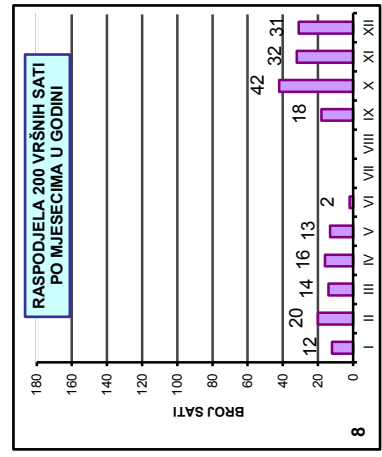
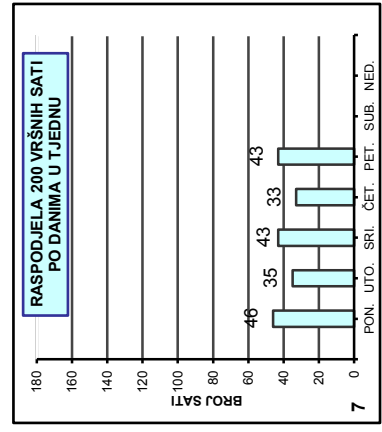
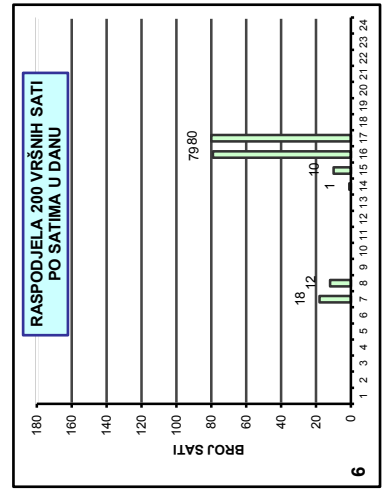
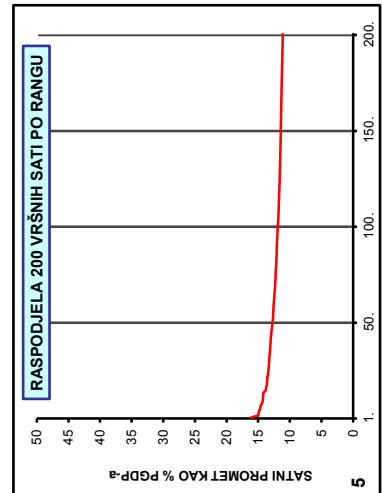
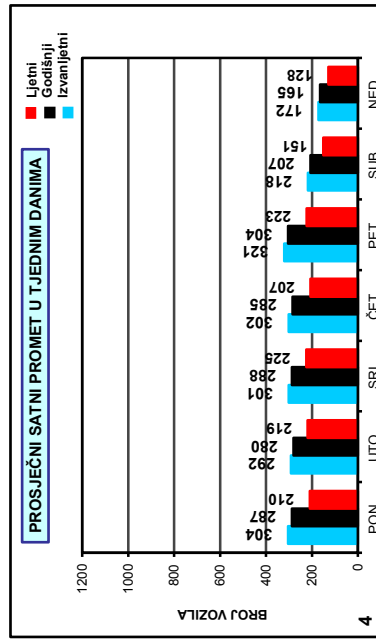
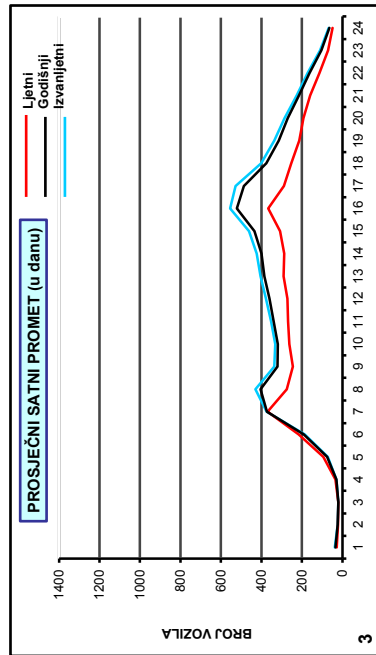
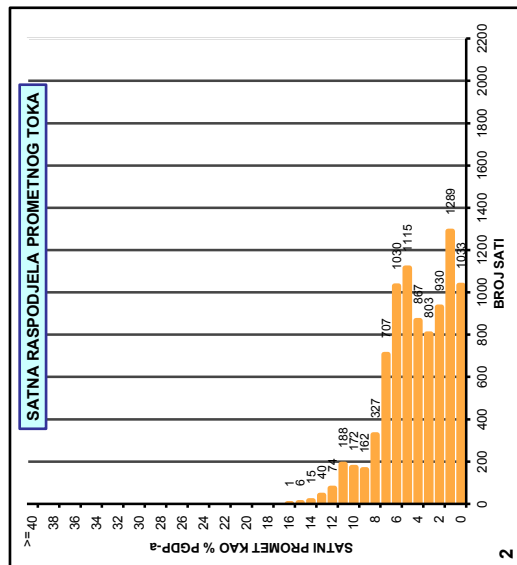
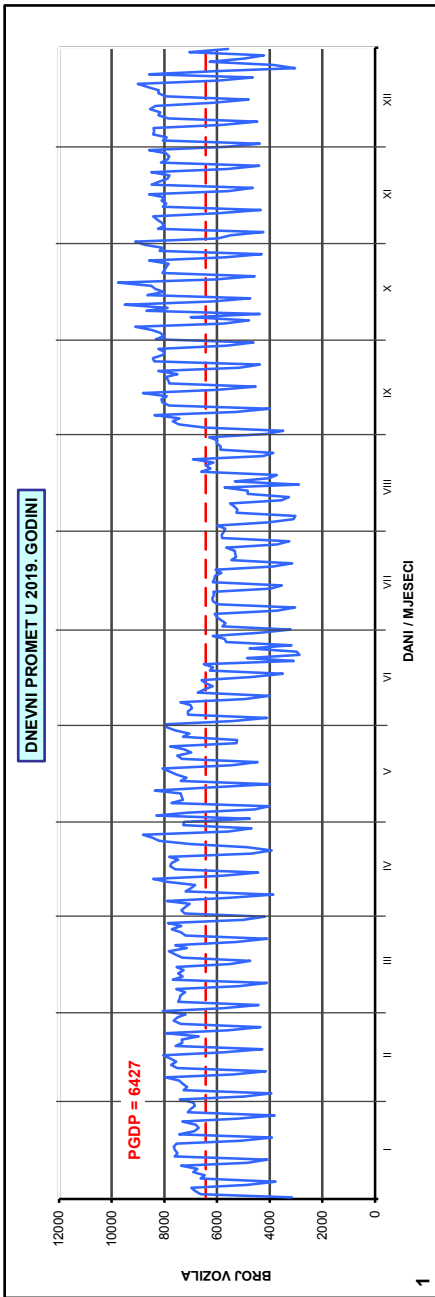
AB 2035, Velika Gorica sj. ob.

Godina: 2019.

Broj ceste: D 408

Napomene:

- Ljetni promet: VII i VIII mjesec
- Izvanljetni promet: od I do VI i od IX do XII mjeseca
- Grafikonu sadrže samo stvarno prikupljene podatke



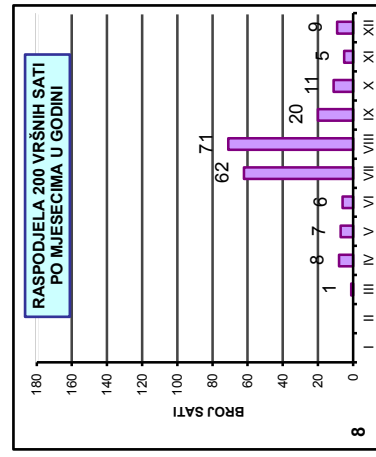
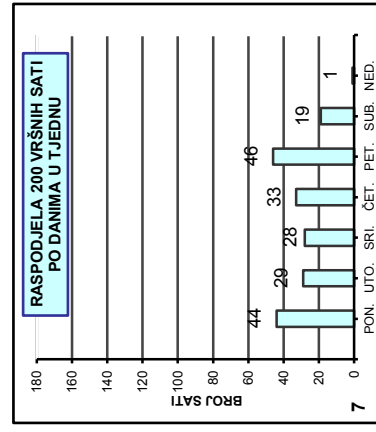
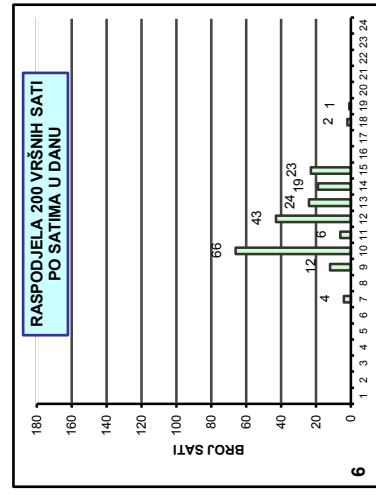
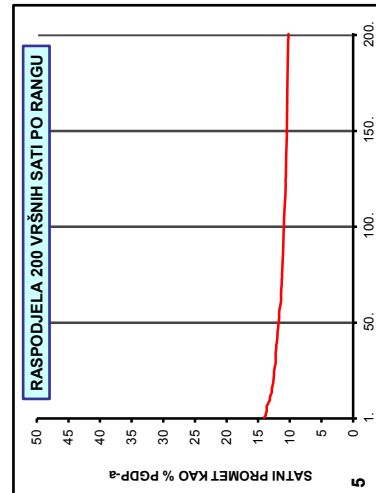
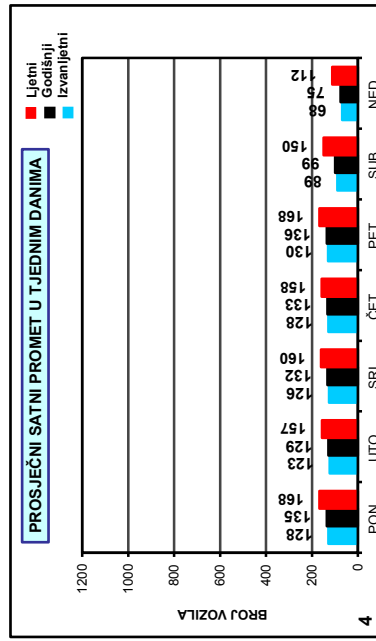
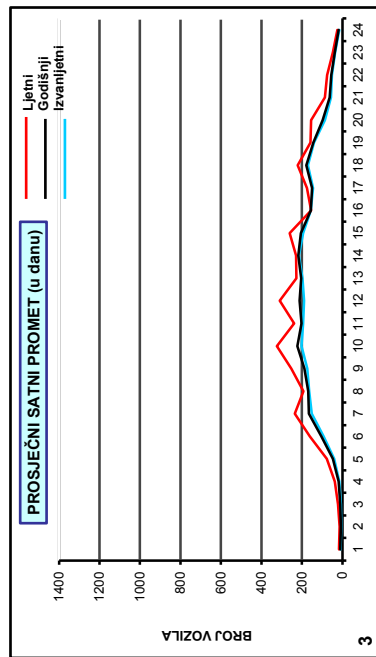
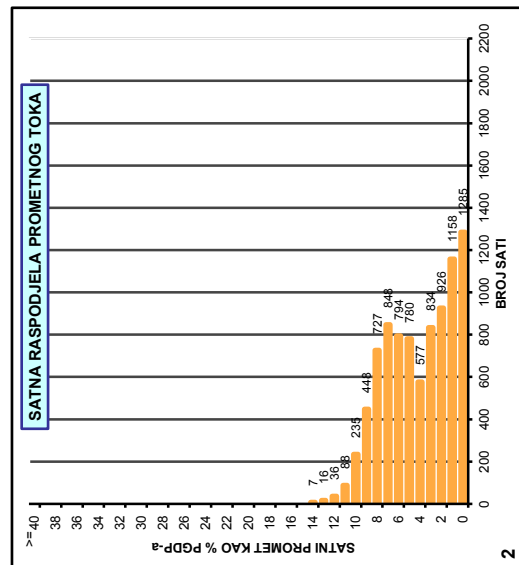
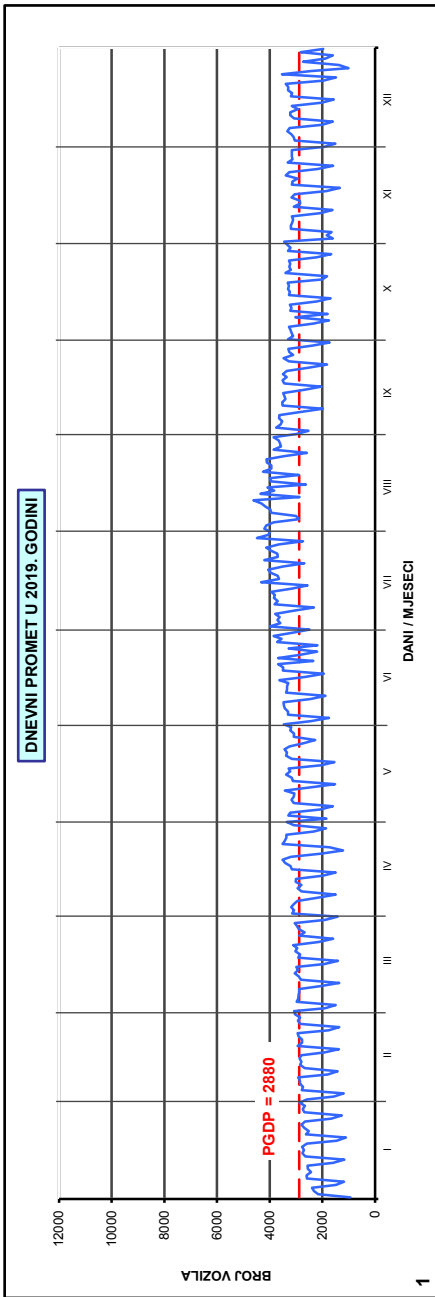
AB 6038, Ploče

Godina: 2019.

Broj ceste: D 413

Napomene:

- Ljetni promet: VII i VIII mjesec
- Izvanljetni promet: od I do VI i od IX do XII mjeseca
- Grafikon sadržaje samo stvarno prikupljene podatke



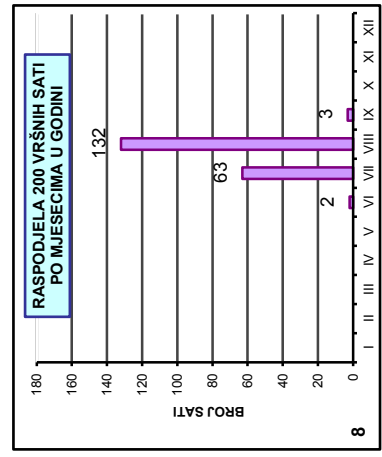
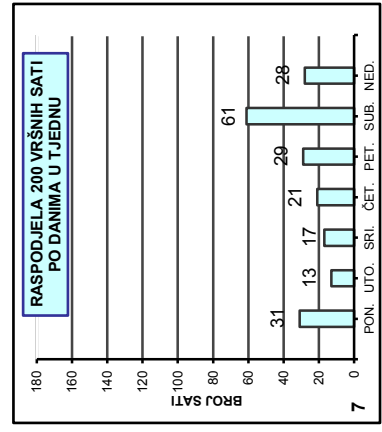
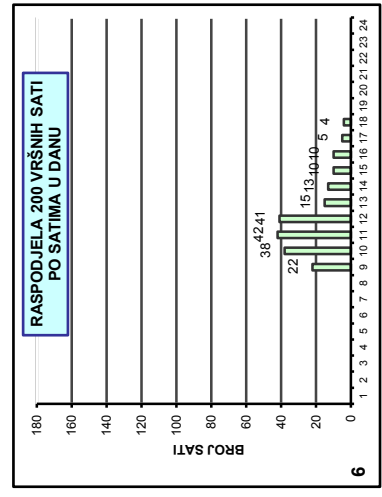
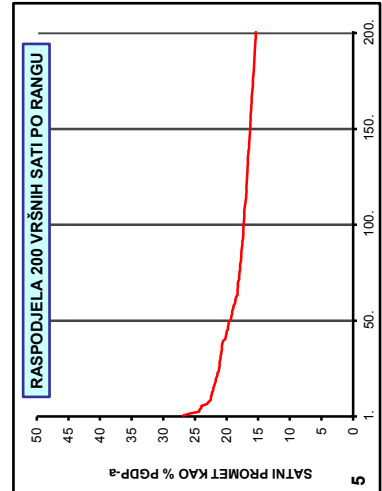
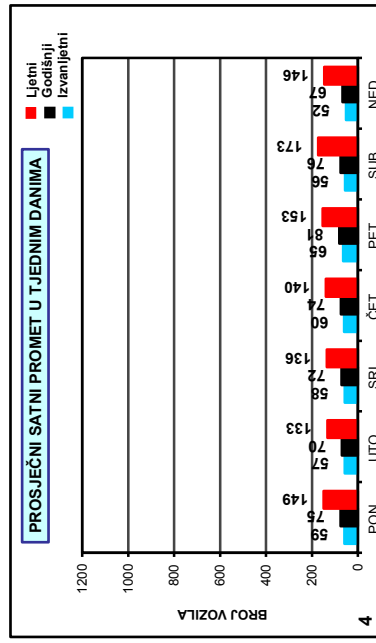
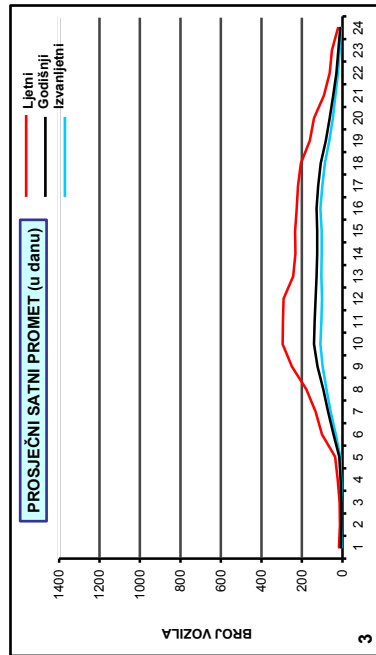
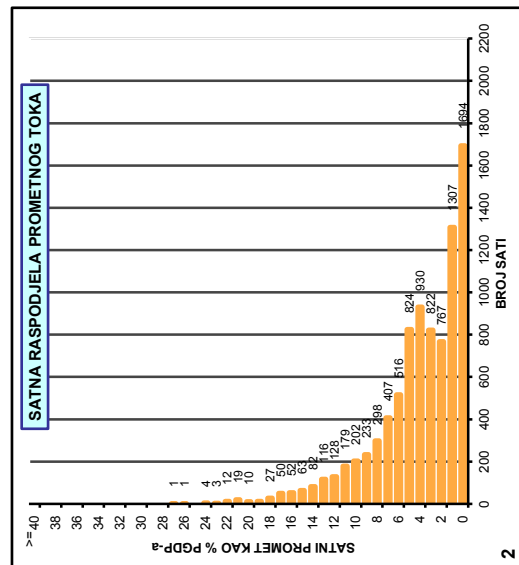
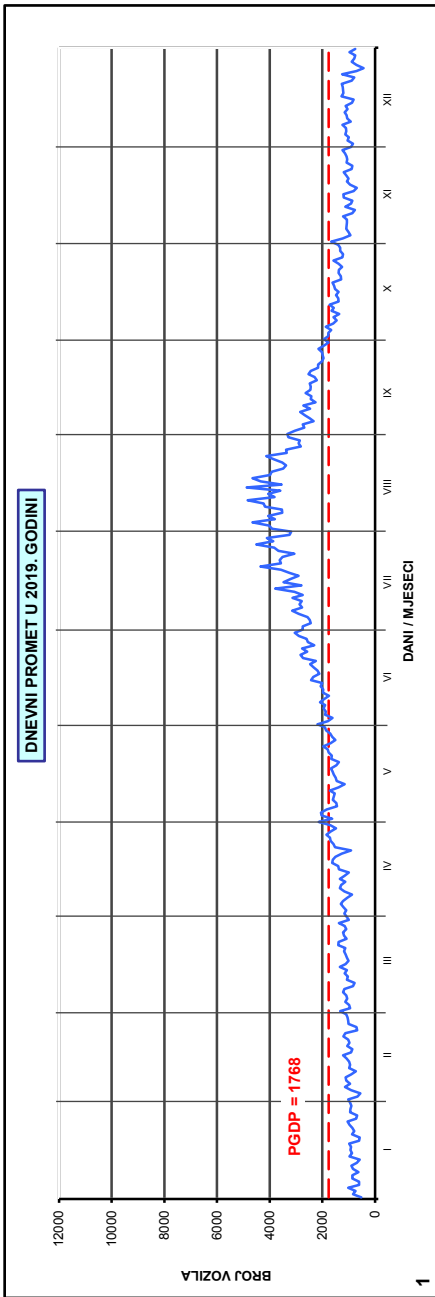
AB 6502, Putniković

Godina: 2019.

Broj ceste: D 414

Napomene:

- Ljetni promet: VII i VIII mjesec
- Izvanljetni promet: od I do VI i od IX do XII mjeseca
- Grafikoni sadrže samo stvarno prikupljene podatke



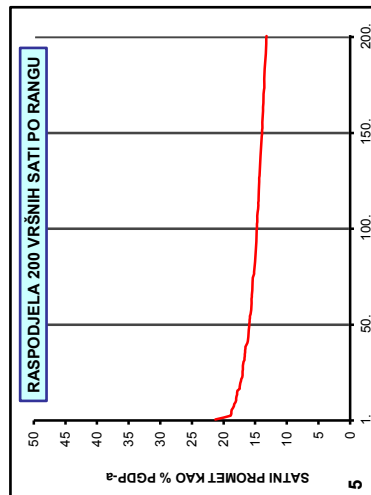
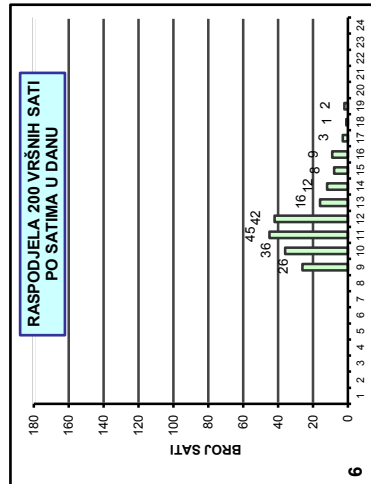
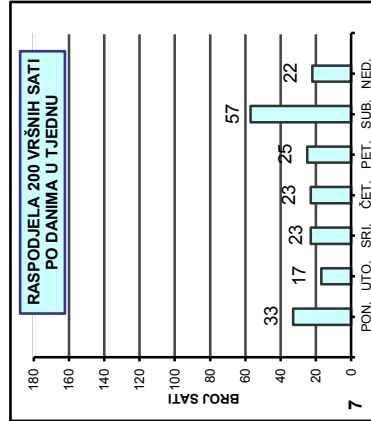
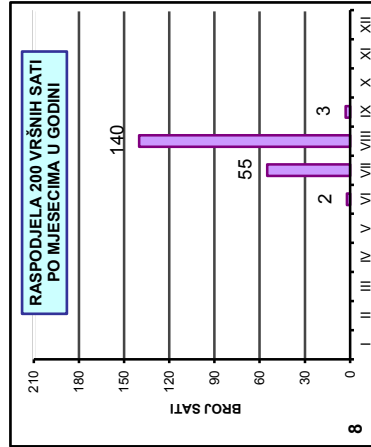
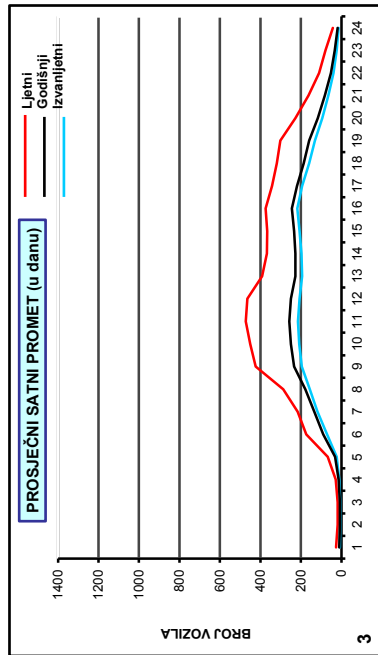
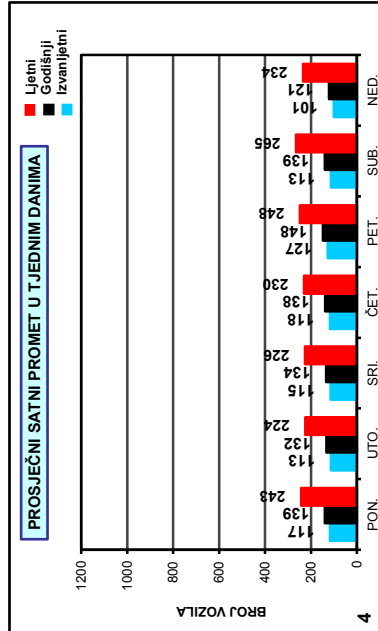
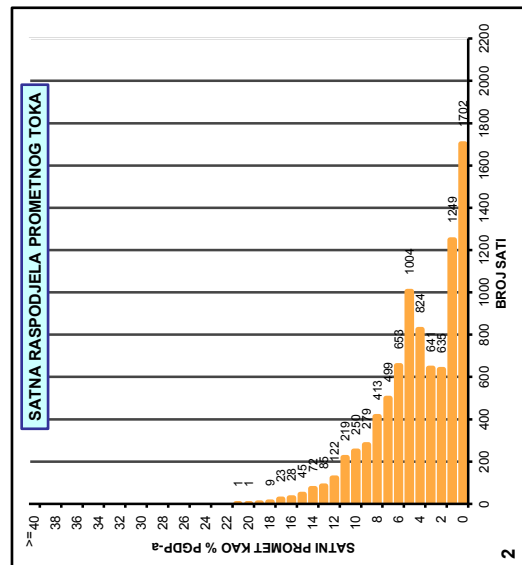
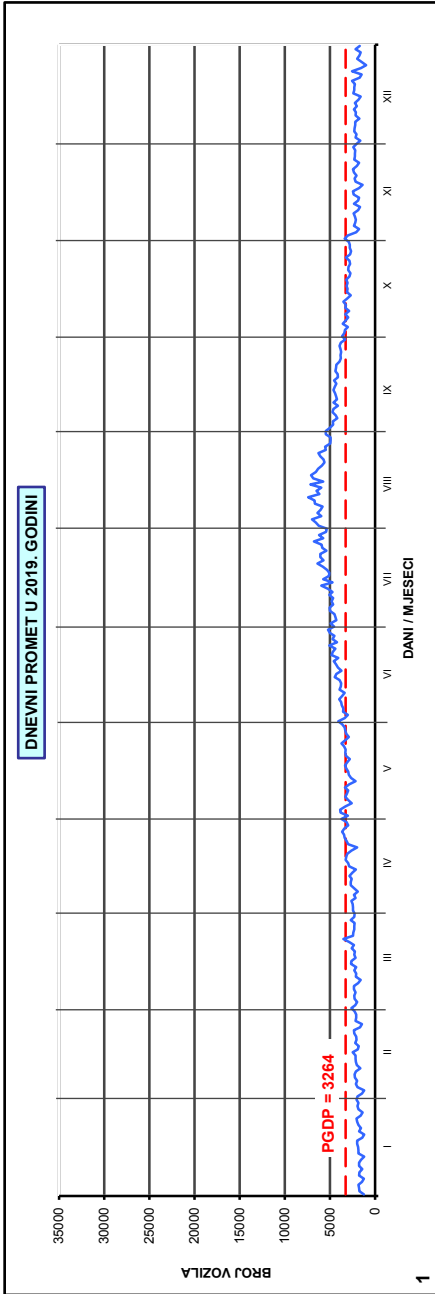
AB 6505, Zamaslina

Godina: 2019.

Broj ceste: D 414

Napomene:

- Ljetni promet: VII i VIII mjesec
- Izvanljetni promet: od I do VI i od IX do XII mjeseca
- Grafikonu sadrže samo stvarno prikupljene podatke



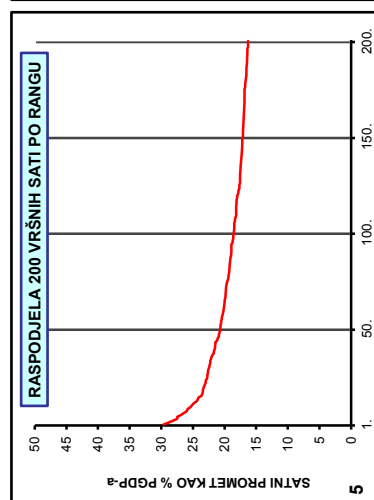
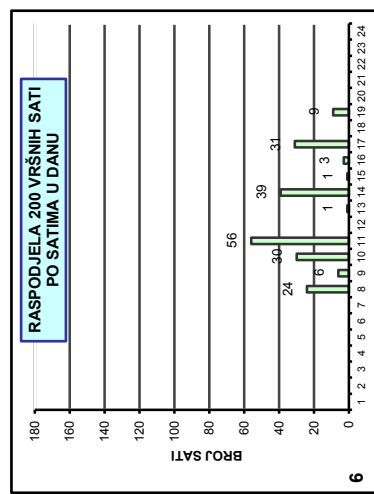
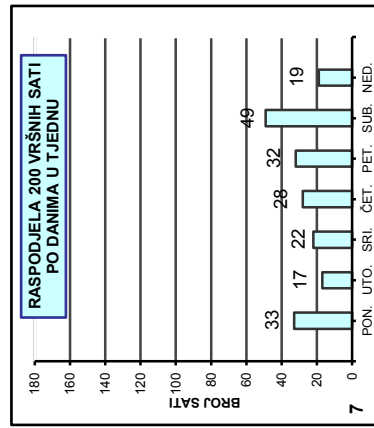
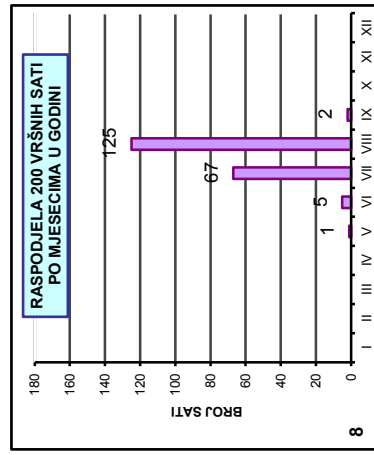
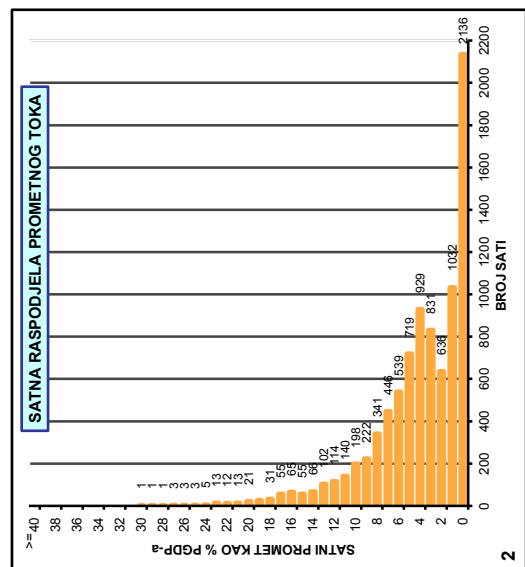
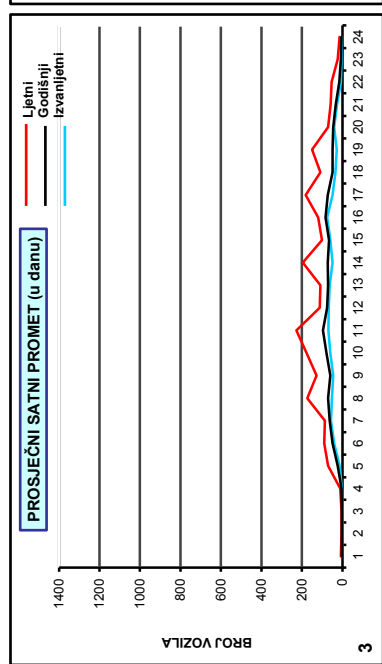
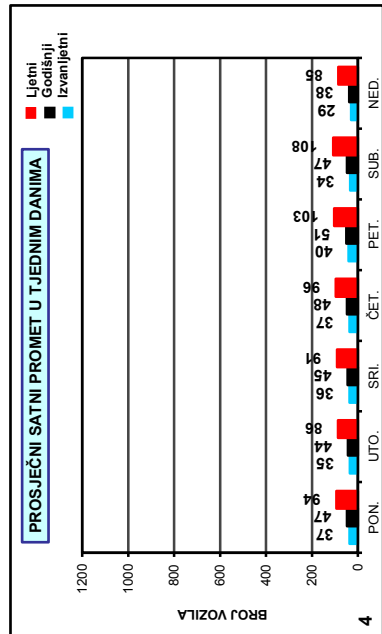
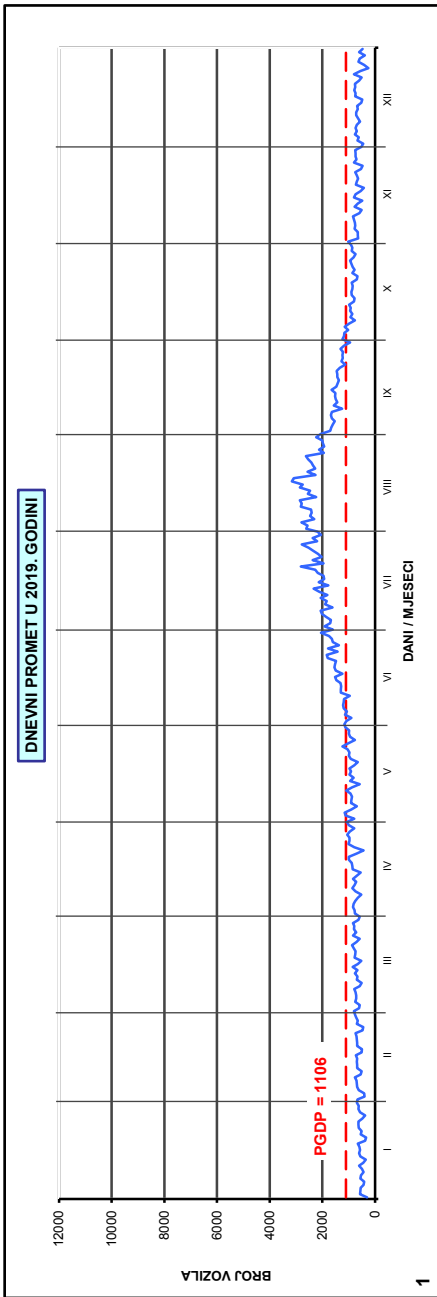
AB 6404, Košarni Do

Godina: 2019.

Broj ceste: D 415

Napomene:

- Ljetni promet: VII i VIII mjesec
- Izvanljetni promet: od I do VI i od IX do XII mjeseca
- Grafikoni sadrže samo stvarno prikupljene podatke



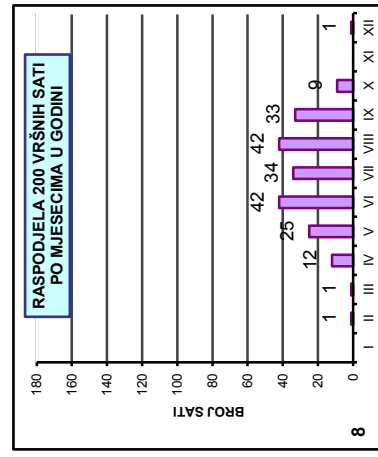
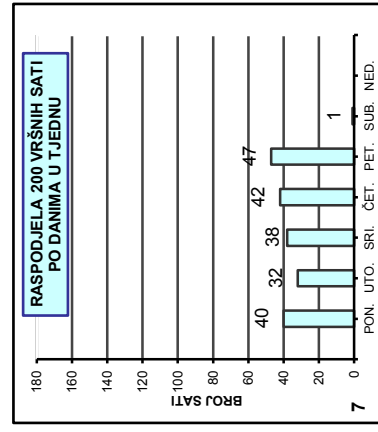
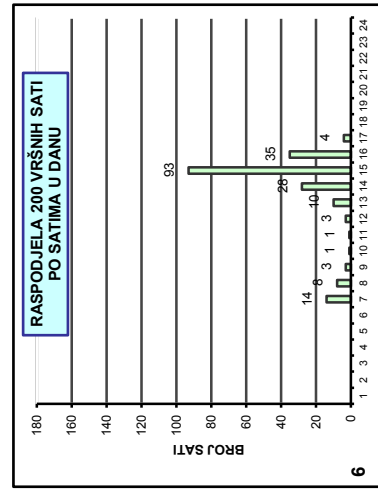
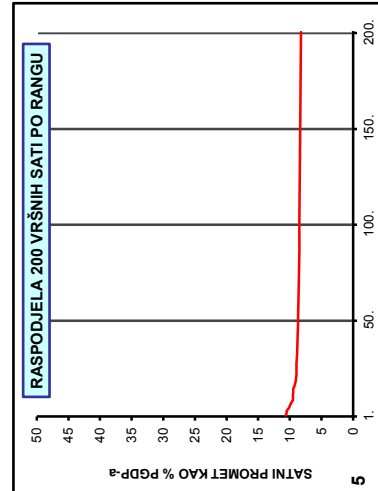
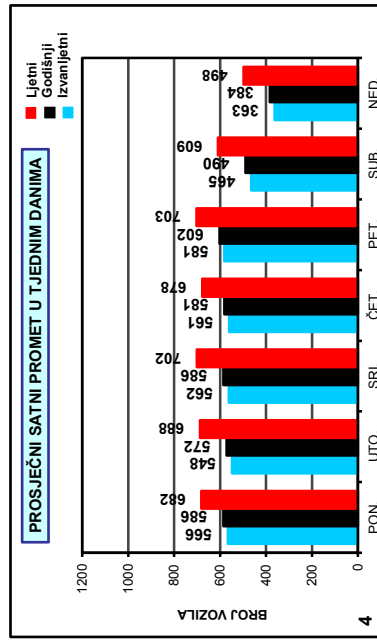
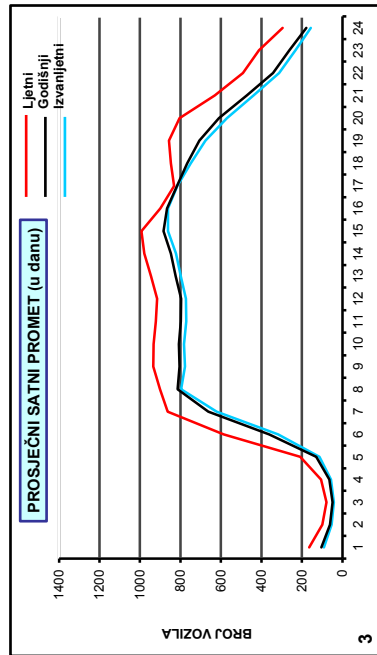
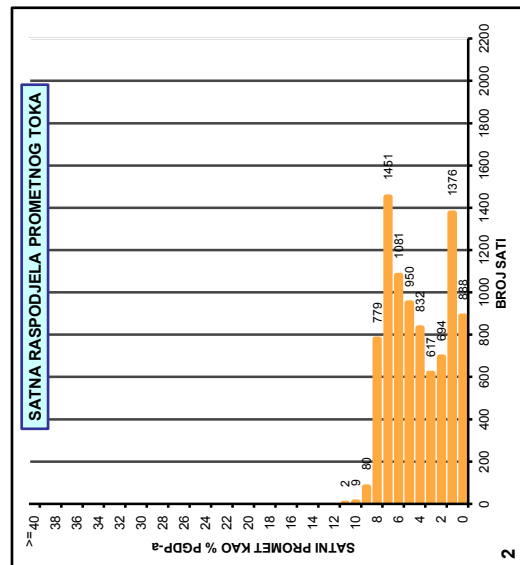
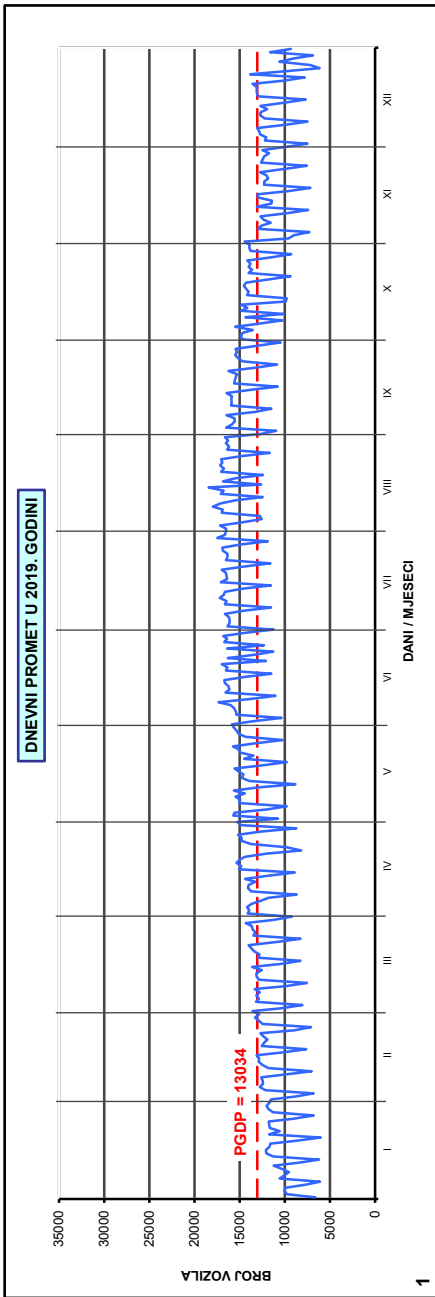
AB 6609, Sustjepan

Godina: 2019.

Broj ceste: D 420

Napomene:

- Ljetni promet: VII i VIII mjesec
- Izvanljetni promet: od I do VI i od IX do XII mjeseca
- Grafikoni sadrže samo stvarno prikupljene podatke



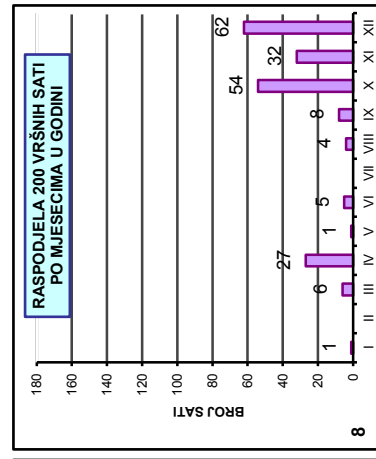
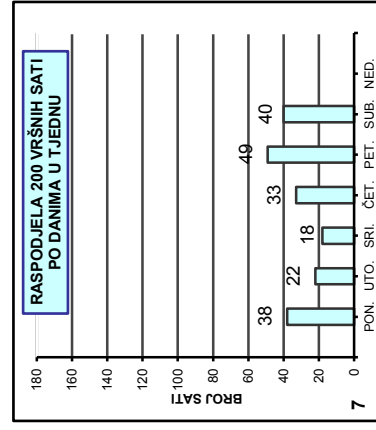
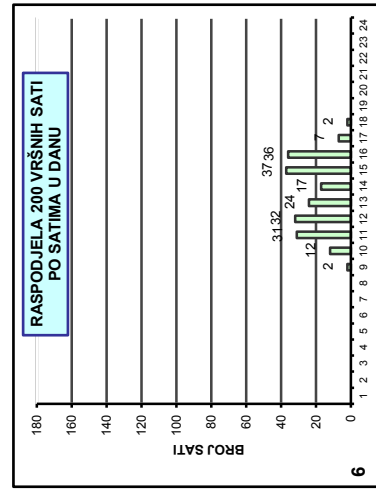
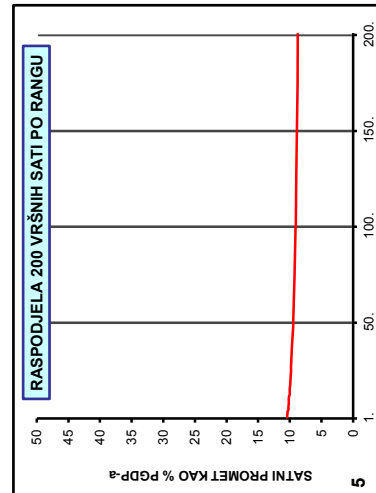
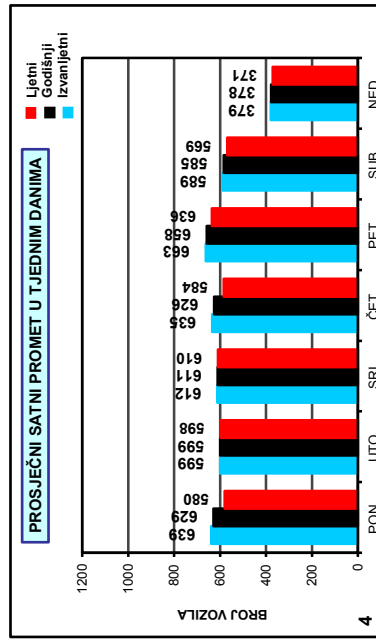
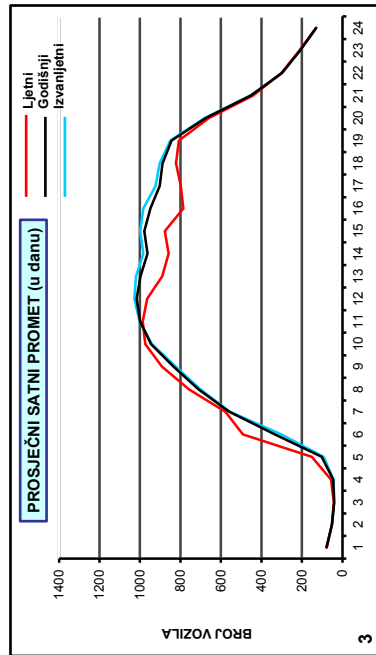
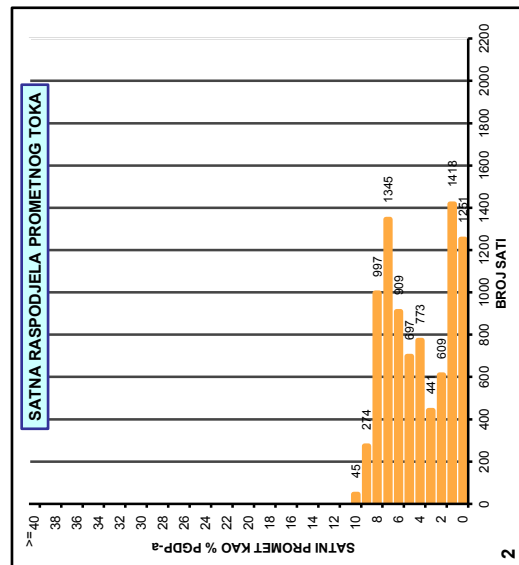
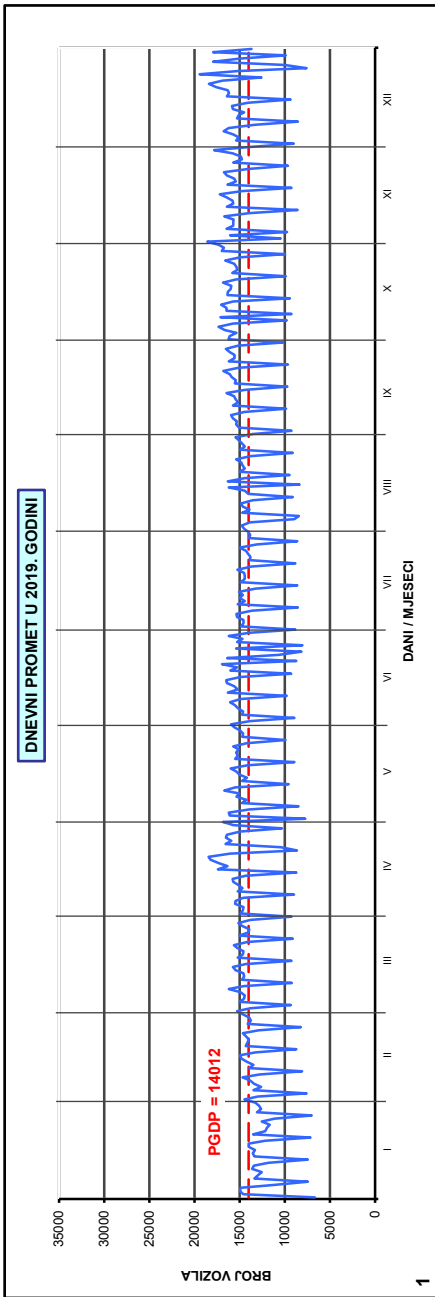
AB 3625, Slavonski Brod 1

Godina: 2019.

Broj ceste: D 423

Napomene:

- Ljetni promet: VII i VIII mjesec
- Izvanljetni promet: od I do VI i od IX do XII mjeseca
- Grafikoni sadrže samo stvarno prikupljene podatke



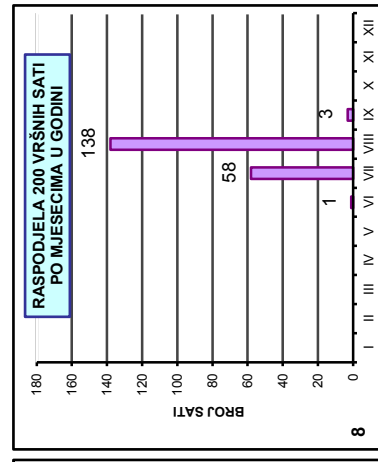
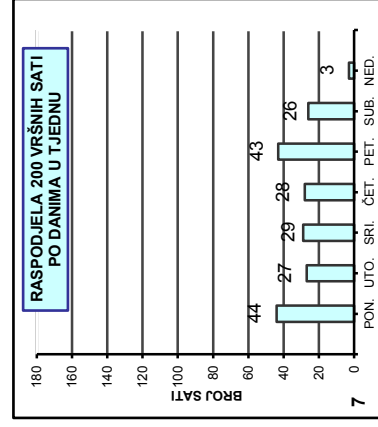
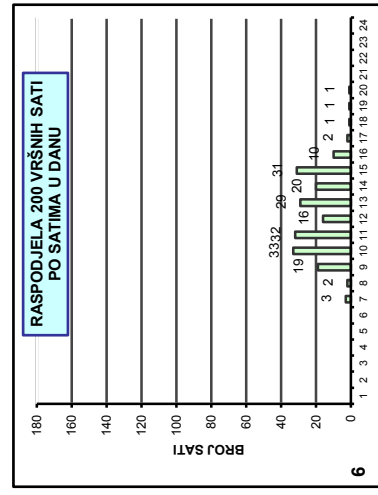
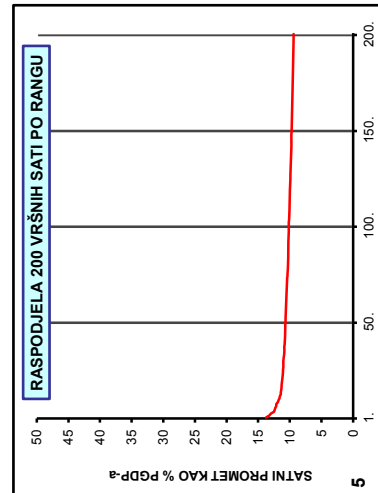
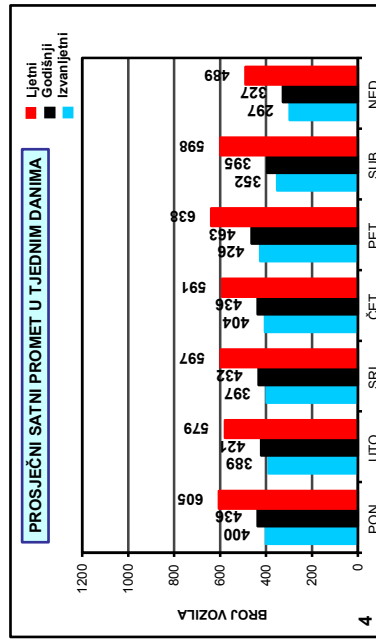
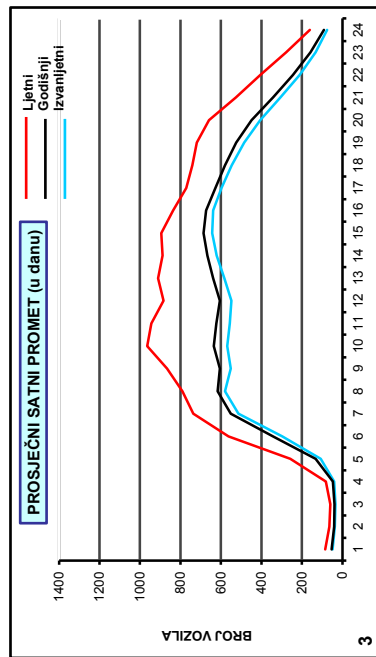
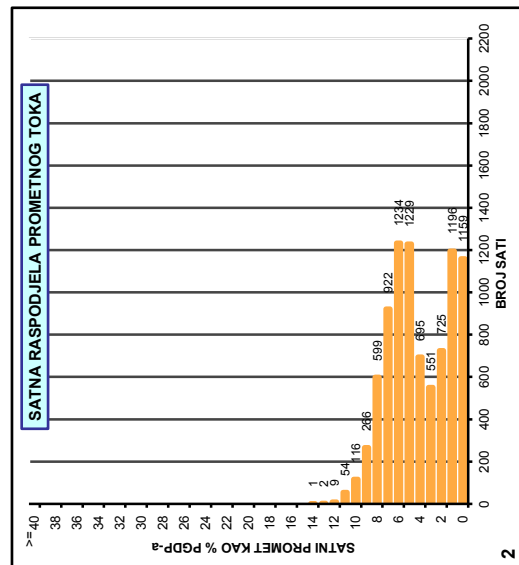
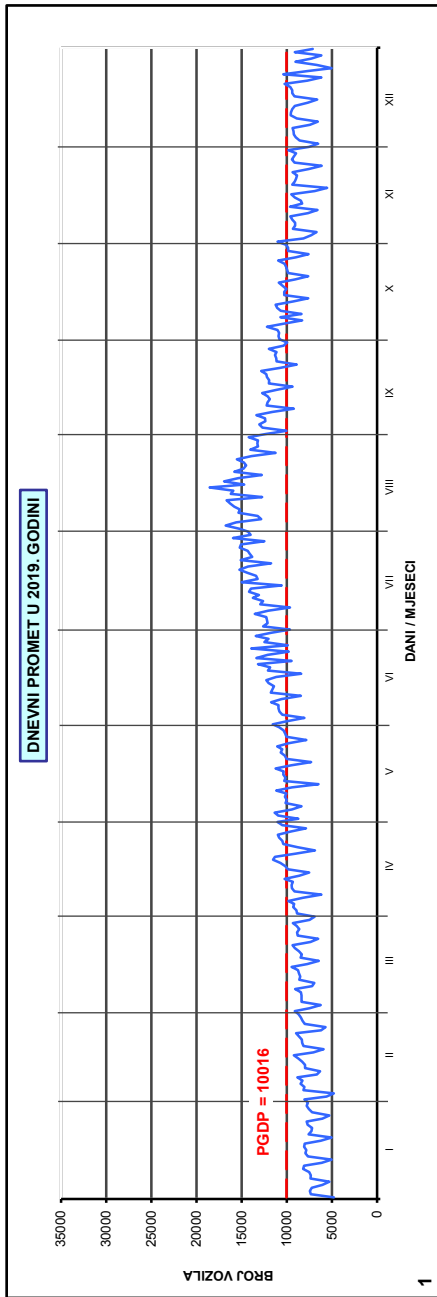
AB 4820, Gaženica

Godina: 2019.

Broj ceste: D 424

Napomene:

- Ljetni promet: VII i VIII mjesec
- Izvanljetni promet: od I do VI i od IX do XII mjeseca
- Grafikonu sadrže samo stvarno prikupljene podatke



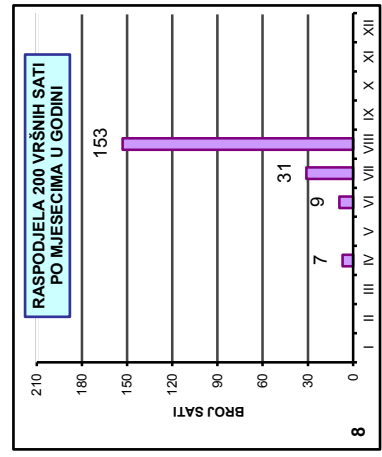
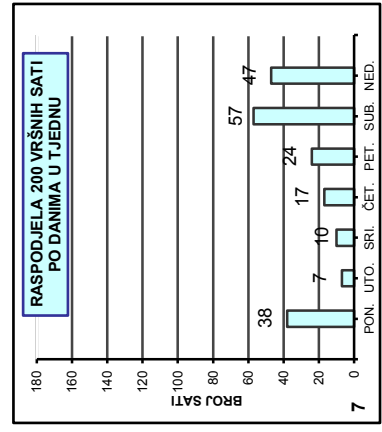
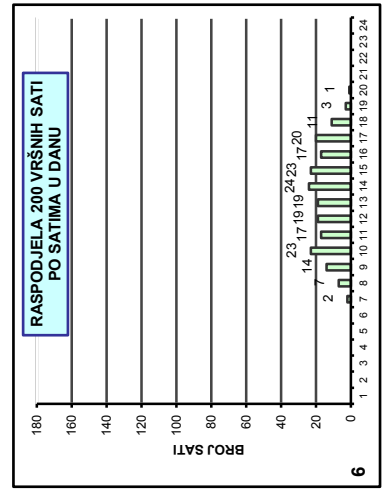
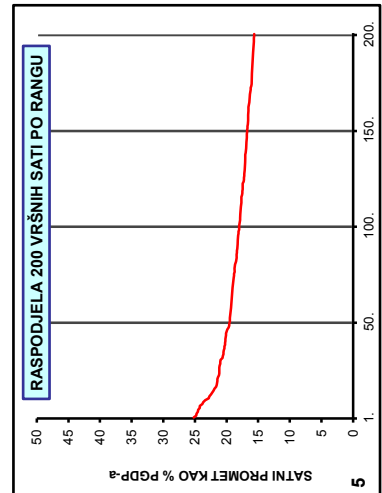
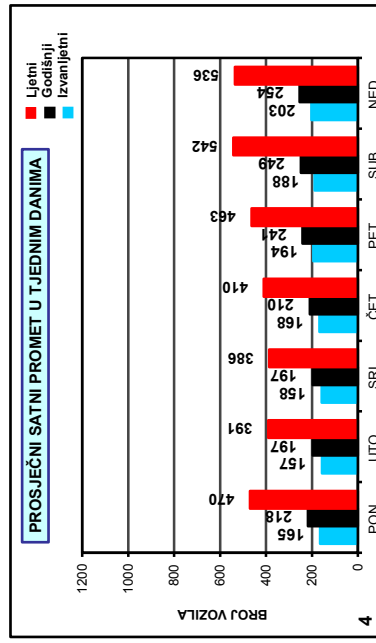
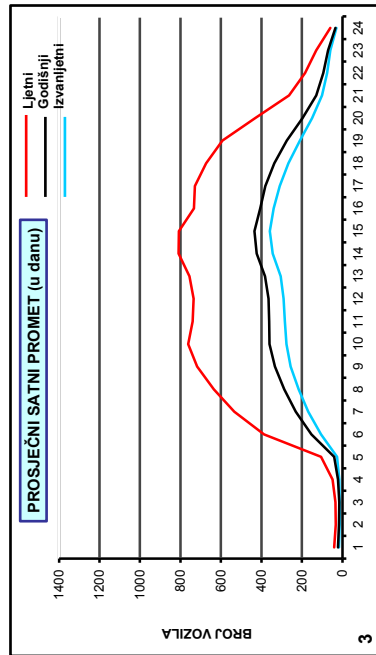
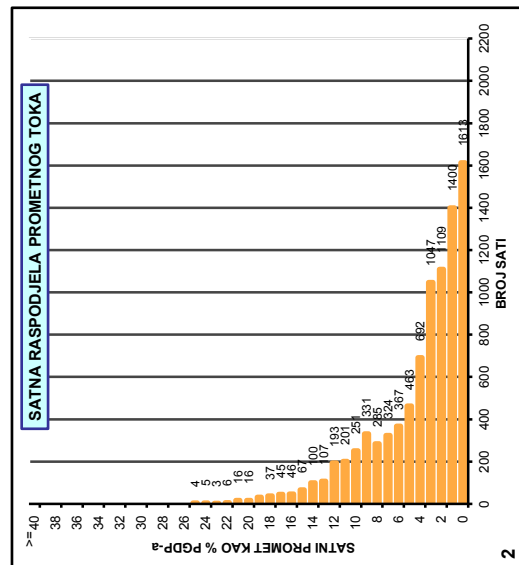
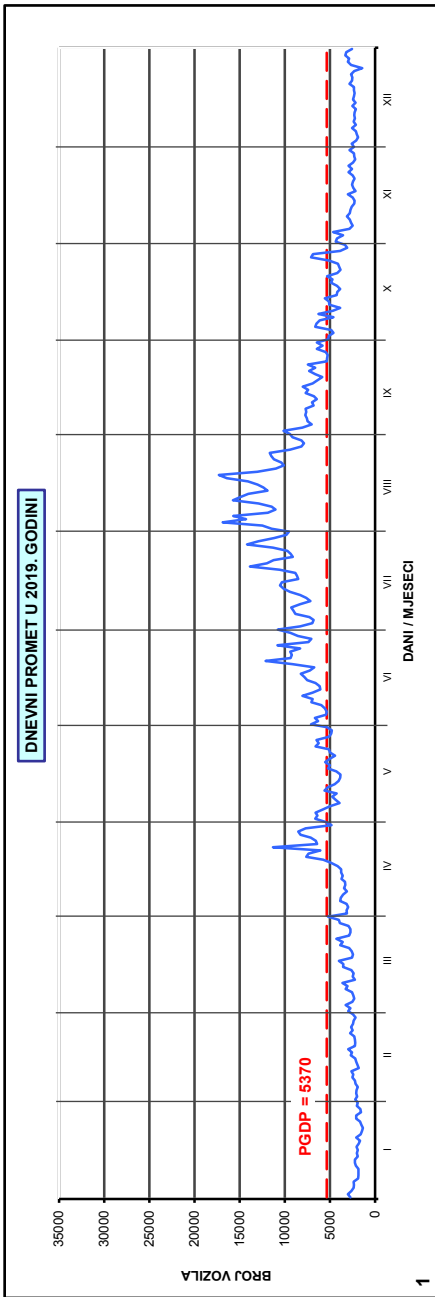
AB 4315, Selište Drežničko

Godina: 2019.

Broj ceste: D 429

Napomene:

- Ljetni promet: VII i VIII mjesec
- Izvanljetni promet: od I do VI i od IX do XII mjeseca
- Grafikonu sadrže samo stvarno prikupljene podatke



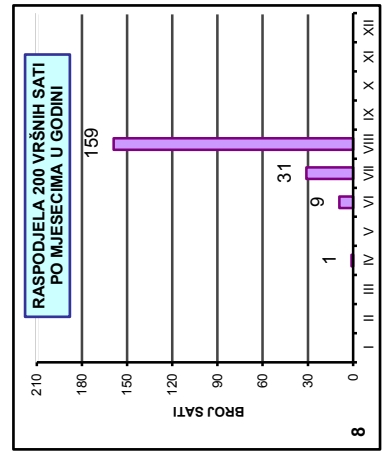
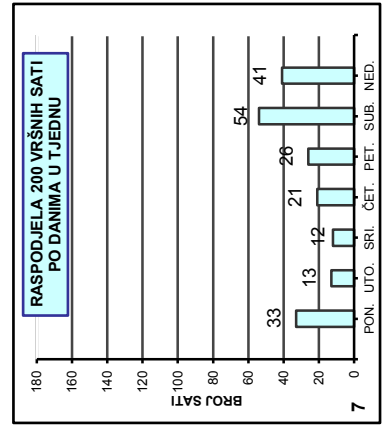
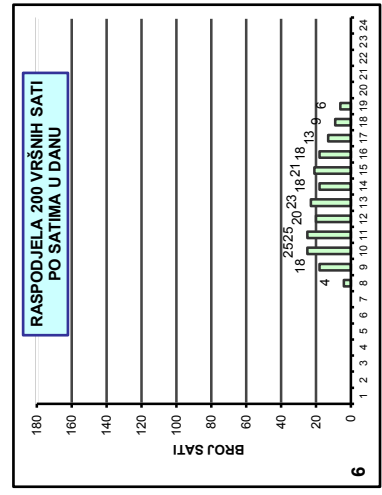
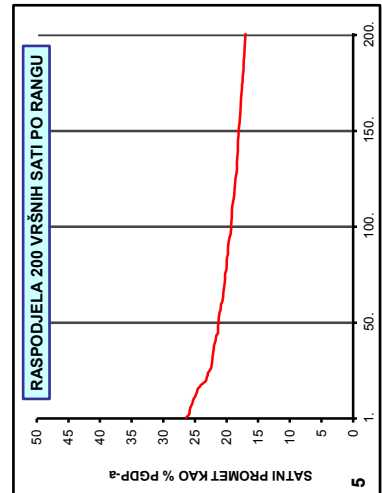
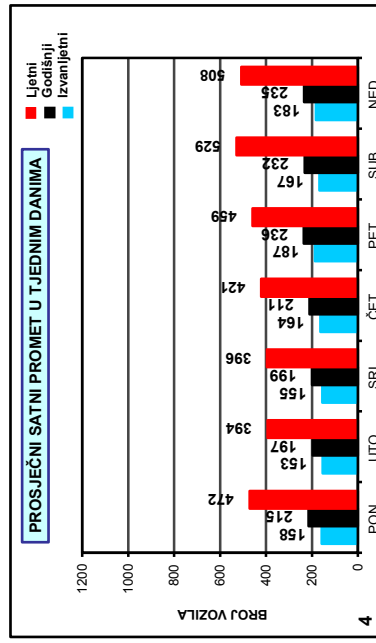
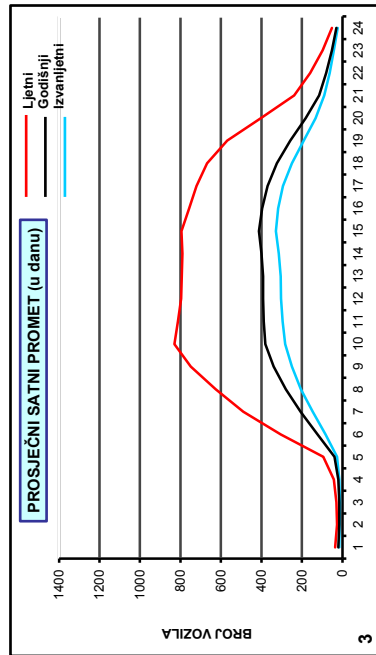
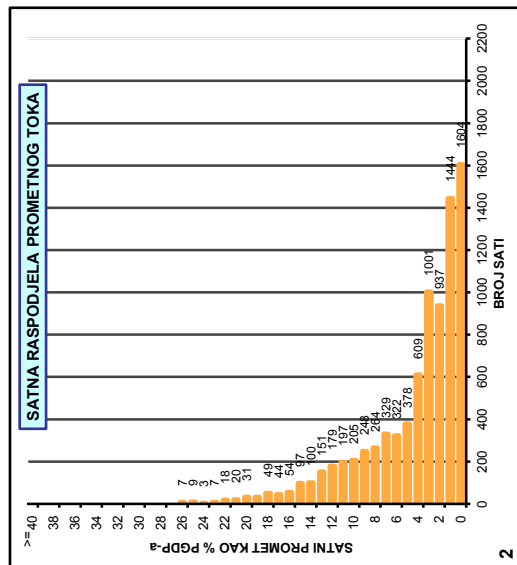
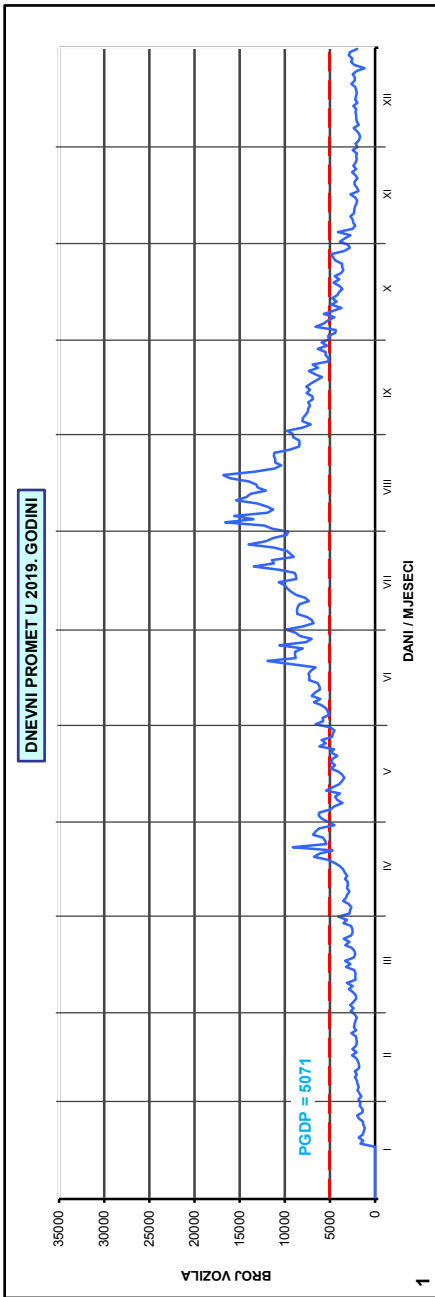
AB 4311, Jezerce

Godina: 2019.

Broj ceste: D 429

Napomene:

- Ljetni promet: VII i VIII mjesec
- Izvanljetni promet: od I do VI i od IX do XII mjeseca
- Grafikoni sadrže samo stvarno prikupljene podatke



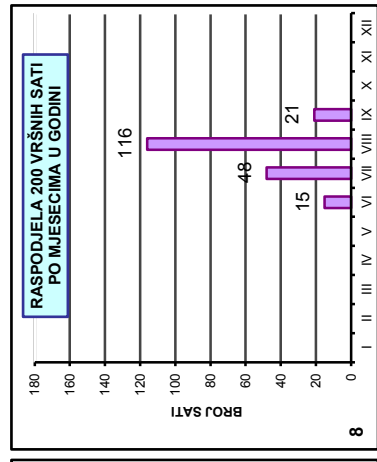
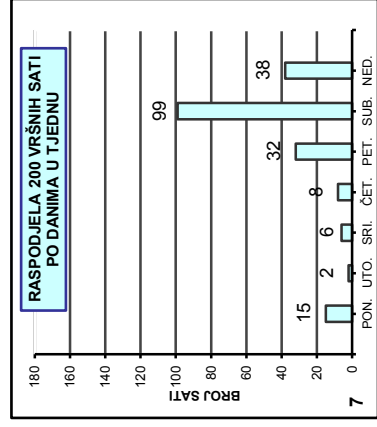
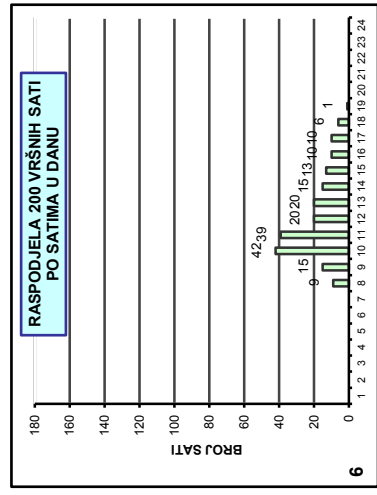
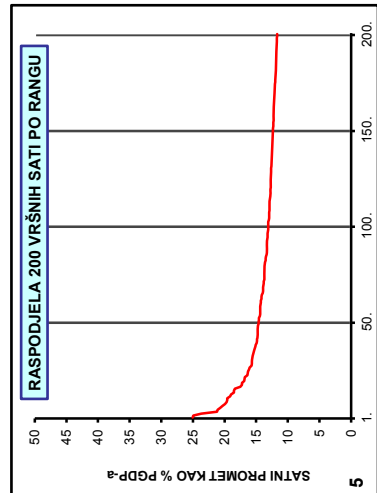

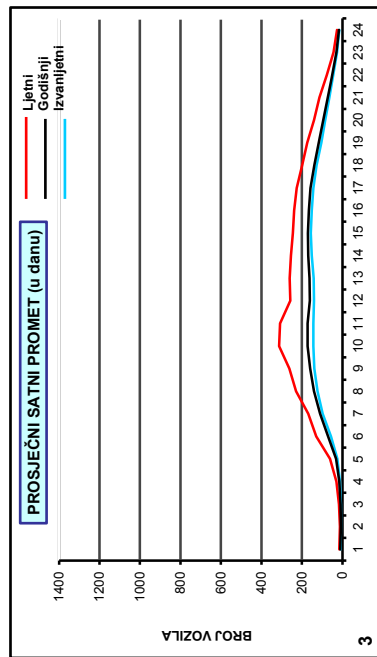
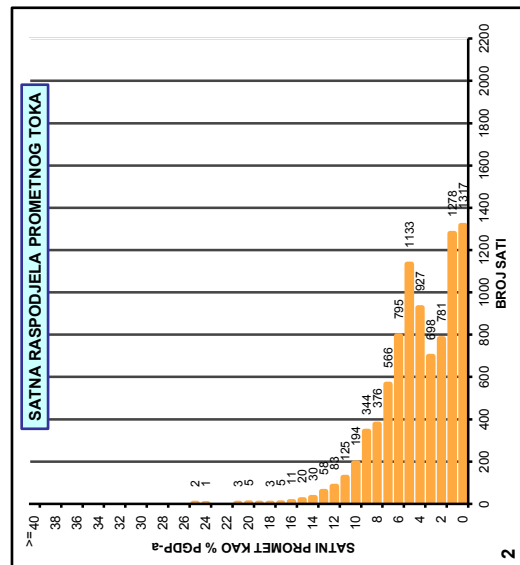
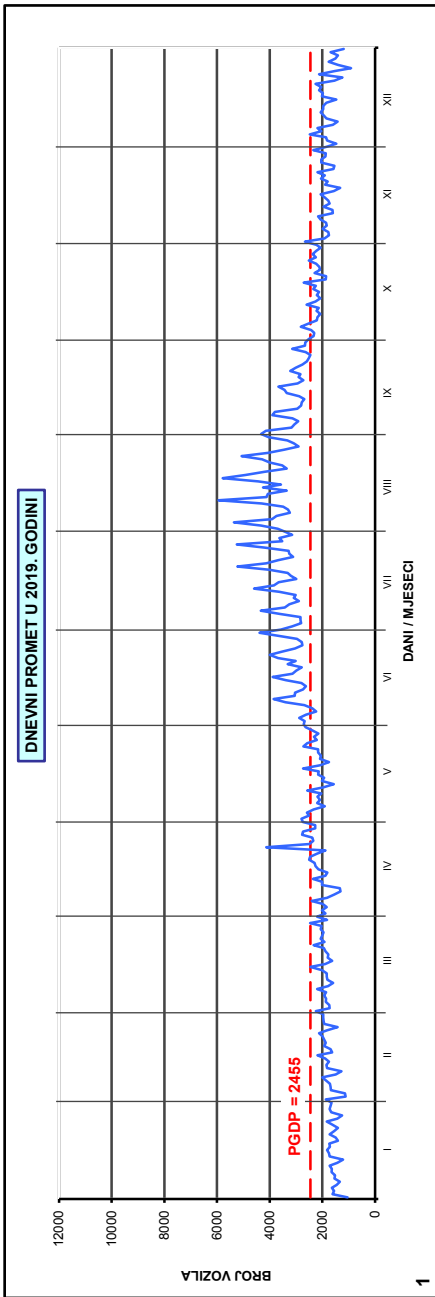
AB 2811, Vranja

Godina: 2019.

Broj ceste: D 500

Napomene:

- Ljetni promet: VII i VIII mjesec
- Izvanljetni promet: od I do VI i od IX do XII mjeseca
- Grafikonu sadrži samo stvarno prikupljene podatke



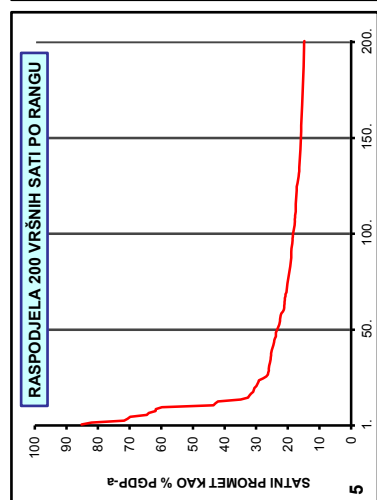
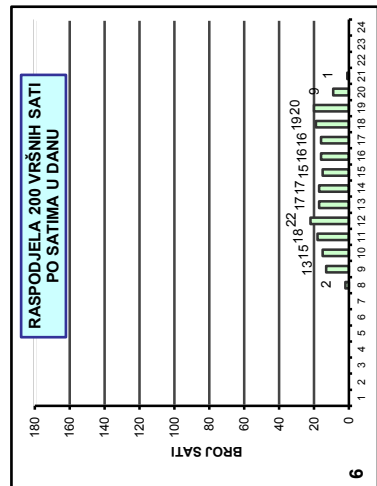
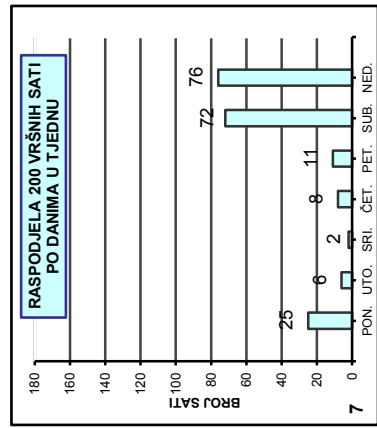
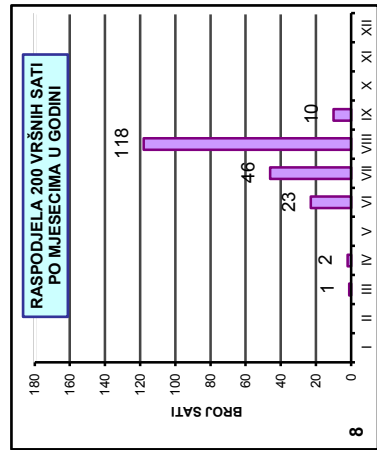
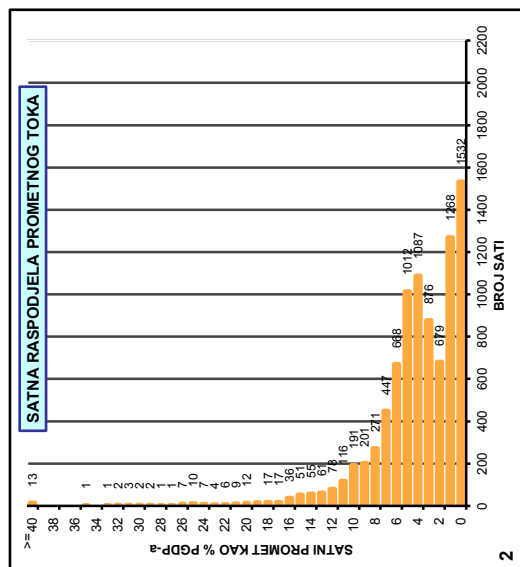
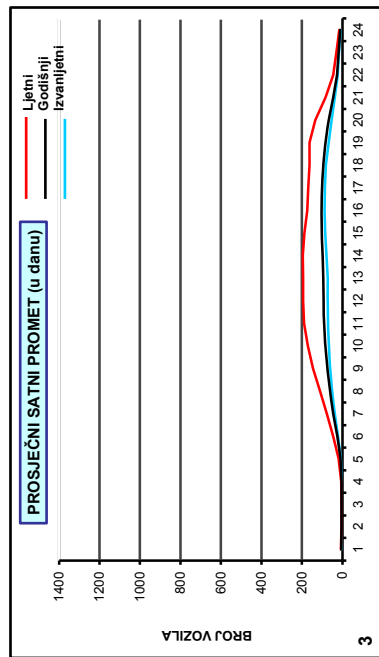
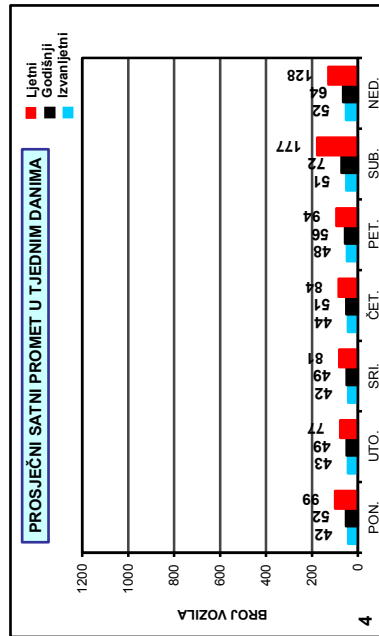
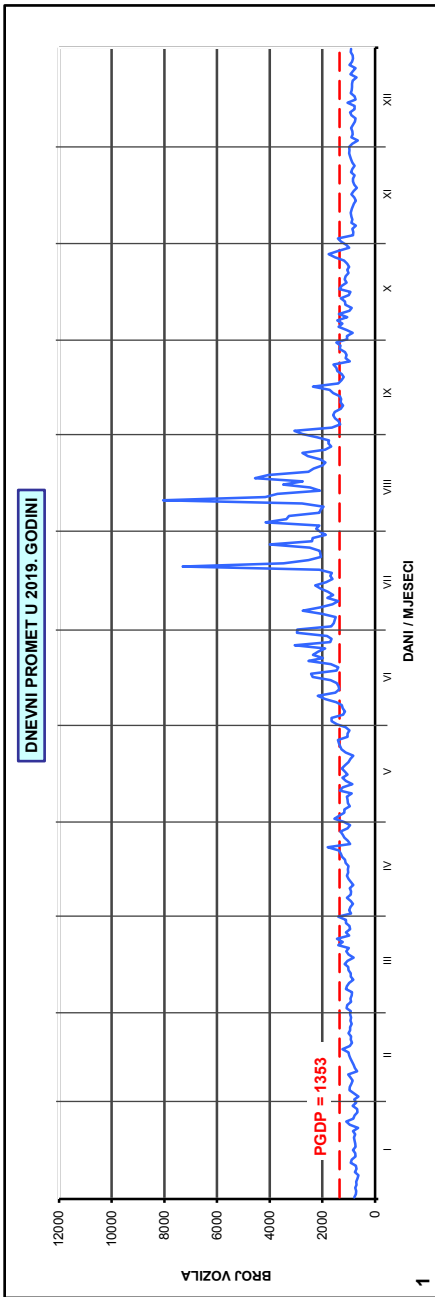
AB 2918, Križišće

Godina: 2019.

Broj ceste: D 501

Napomene:

- Ljetni promet: VII i VIII mjesec
- Izvanljetni promet: od I do VI i od IX do XII mjeseca
- Grafikonu sadrže samo stvarno prikupljene podatke



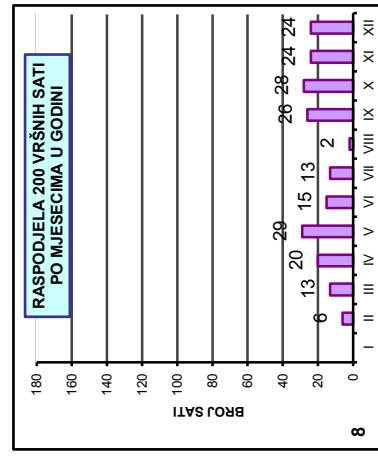
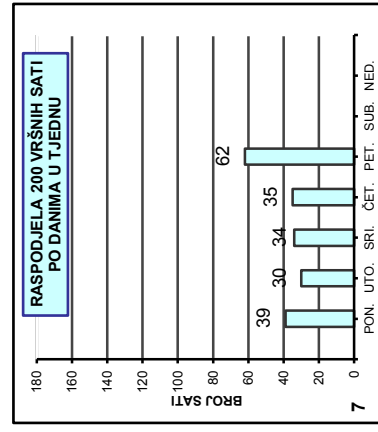
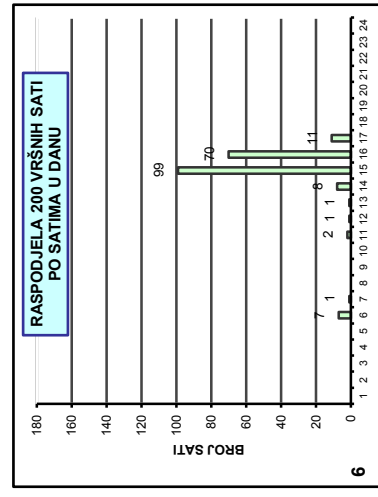
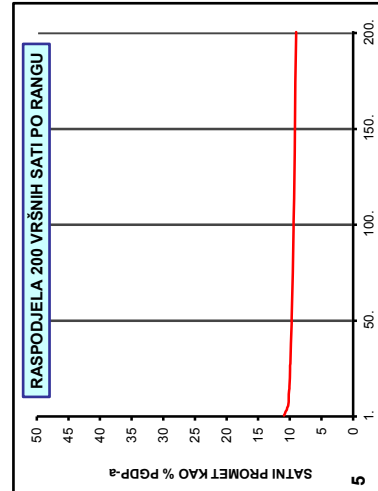
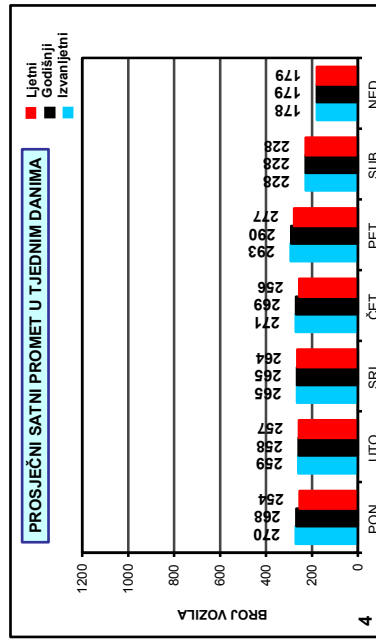
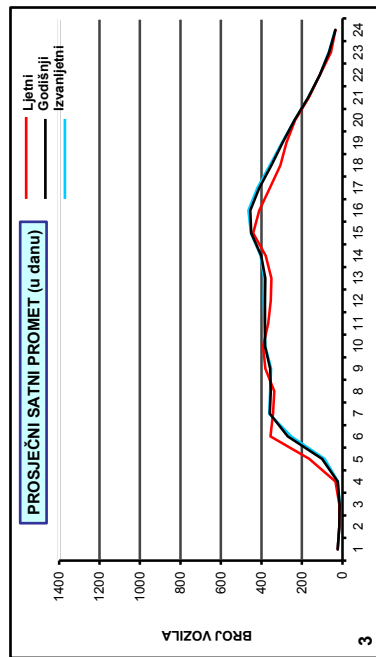
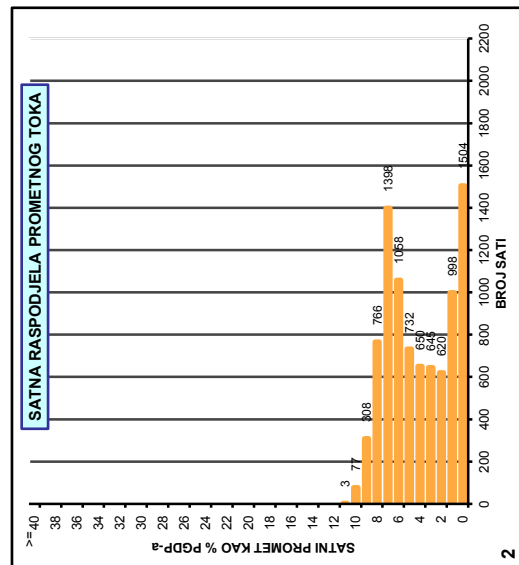
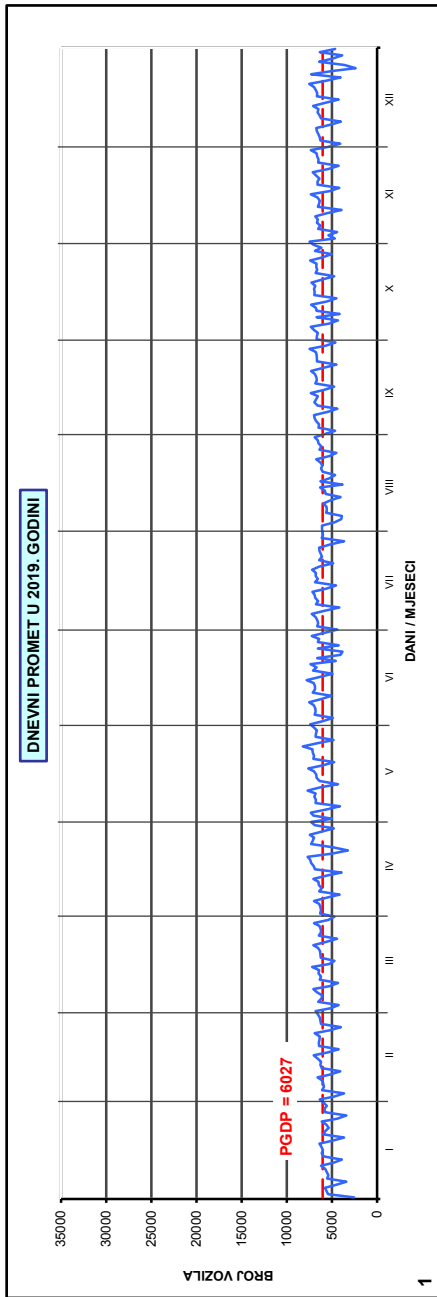
AB 1129, Martinišće

Godina: 2019.

Broj ceste: D 507

Napomene:

- Ljetni promet: VII i VIII mjesec
- Izvanljetni promet: od I do VI i od IX do XII mjeseca
- Grafikonu sadrže samo stvarno prikupljene podatke



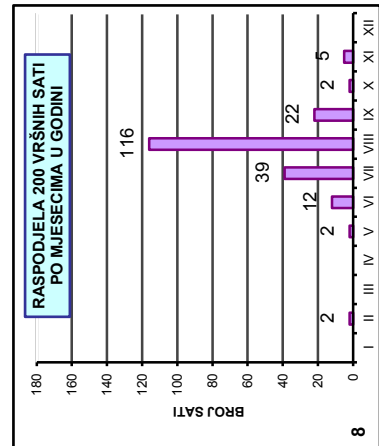
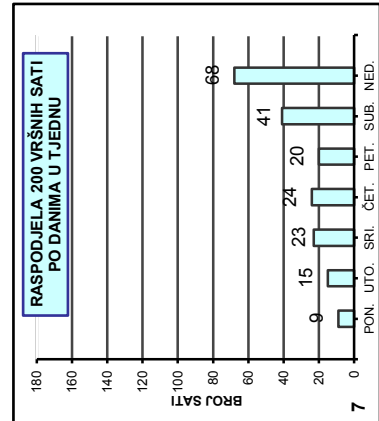
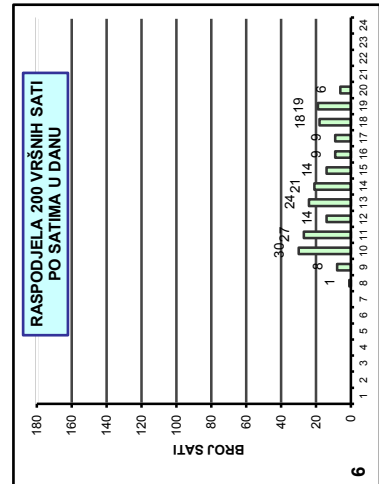
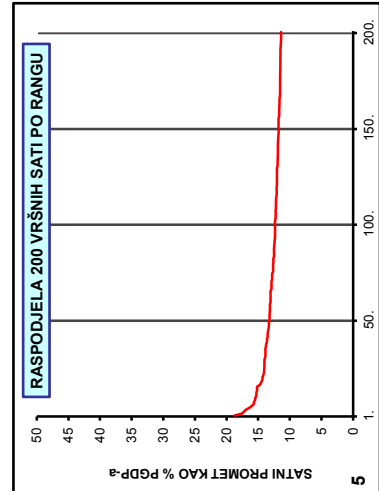
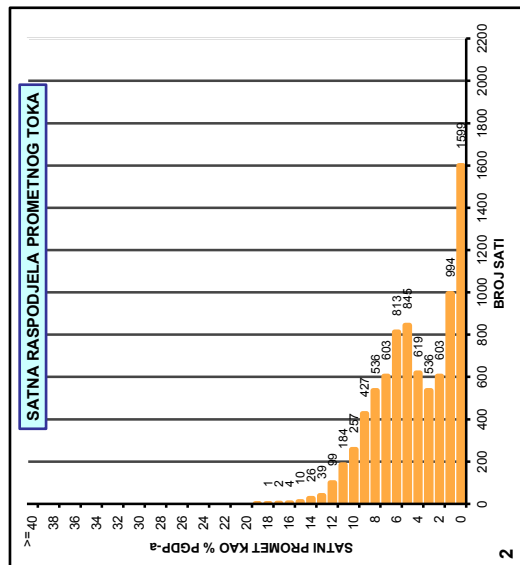
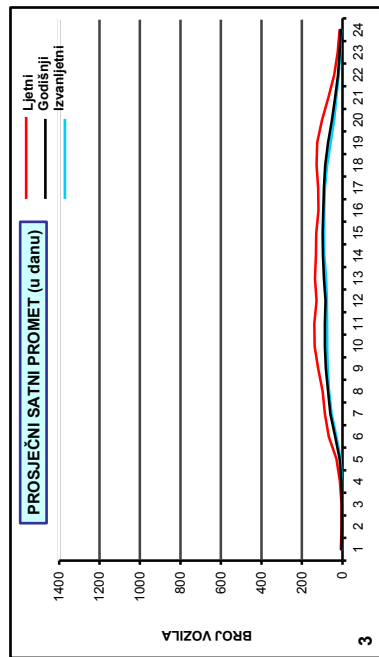
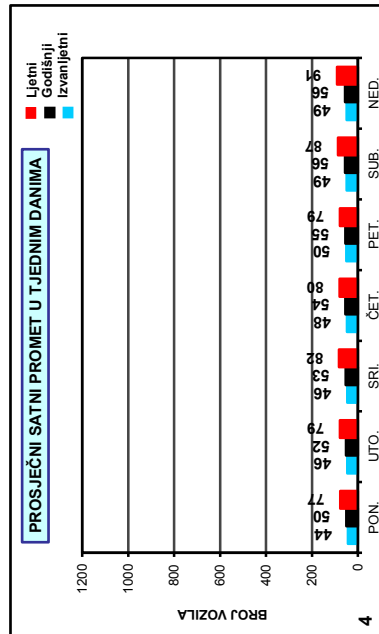
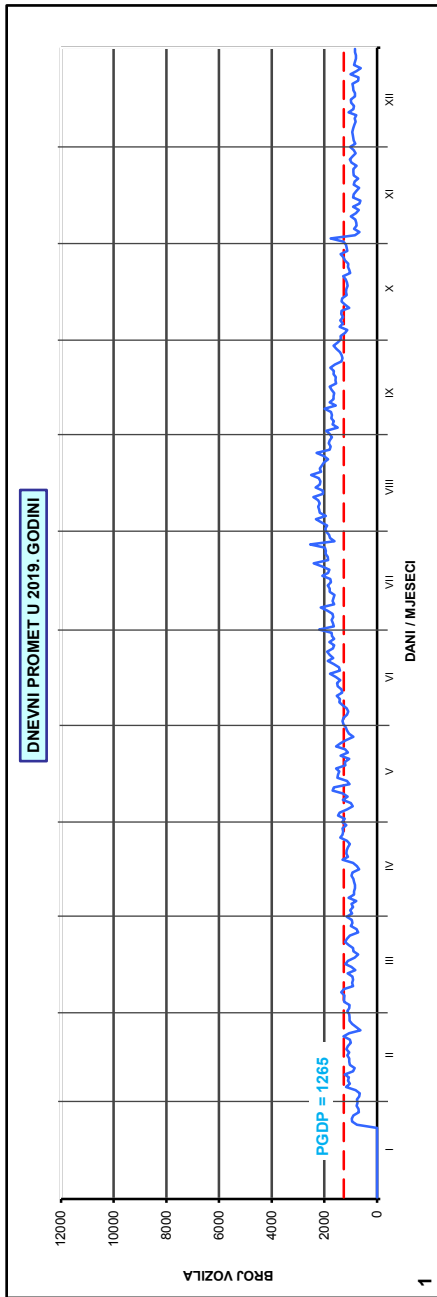
AB 6039, Stupica

Godina: 2019.

Broj ceste: D 512

Napomene:

- Ljetni promet: VII i VIII mjesec
- Izvanljetni promet: od I do VI i od IX do XII mjeseca
- Grafikoni sadrže samo stvarno prikupljene podatke



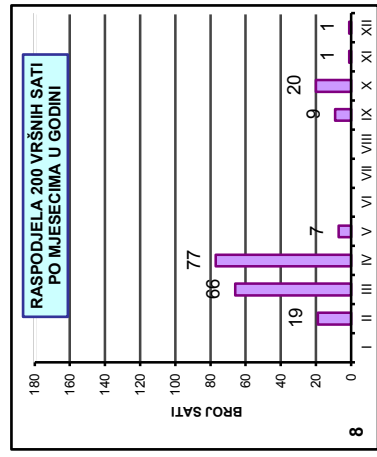
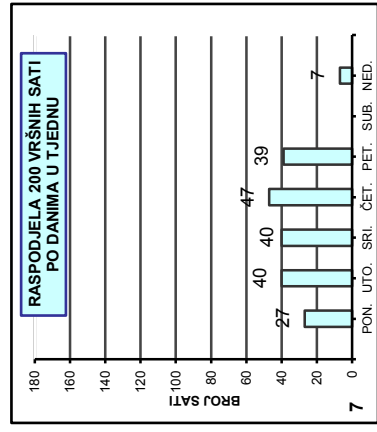
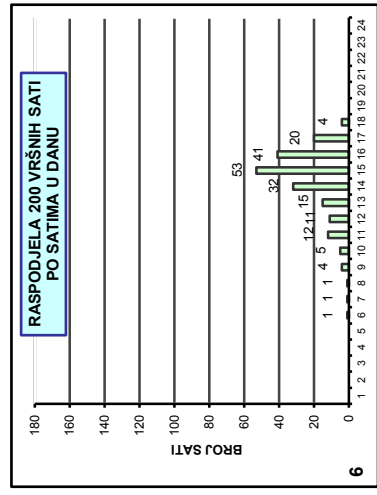
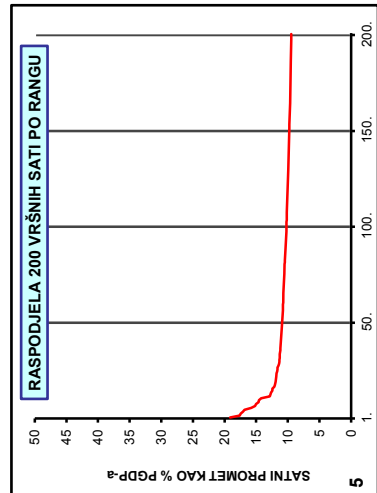
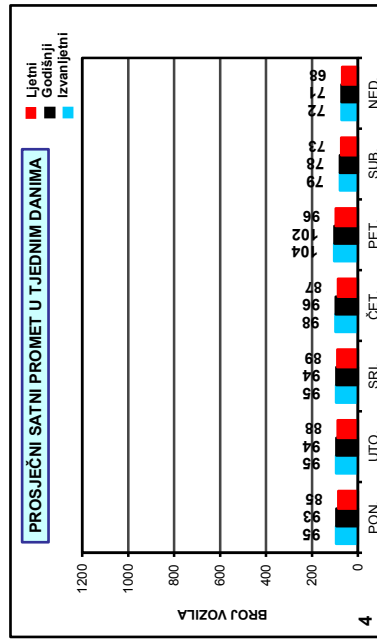
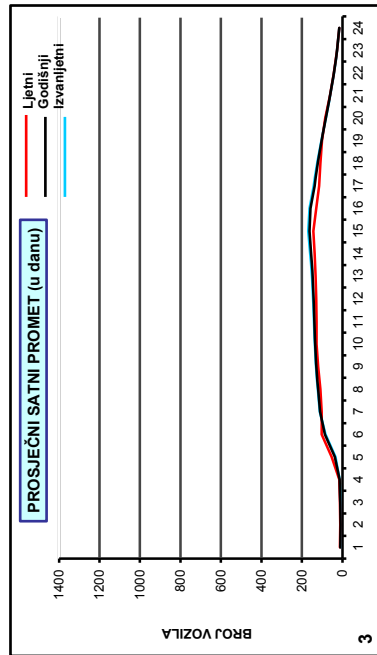
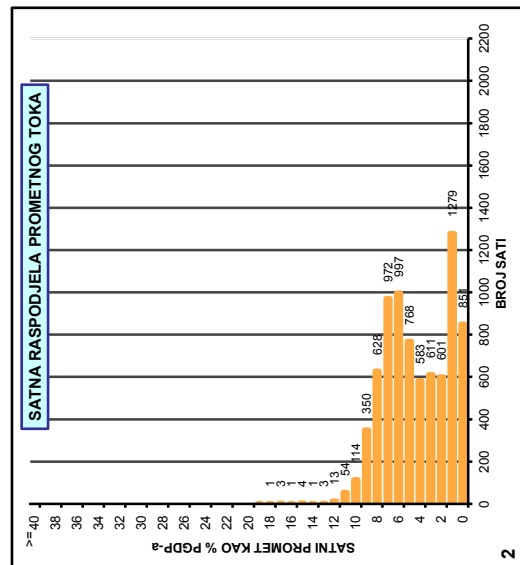
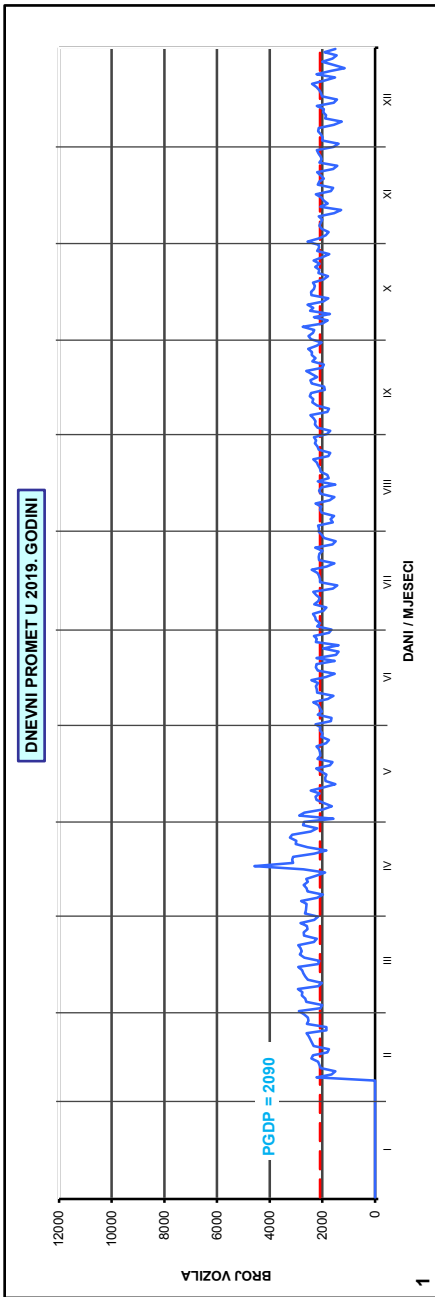
AB 2418, Našice obilaznica

Godina: 2019.

Broj ceste: D 515

Napomene:

- Ljetni promet: VII i VIII mjesec
- Izvanljetni promet: od I do VI i od IX do XII mjeseca
- Grafikonu sadrže samo stvarno prikupljene podatke



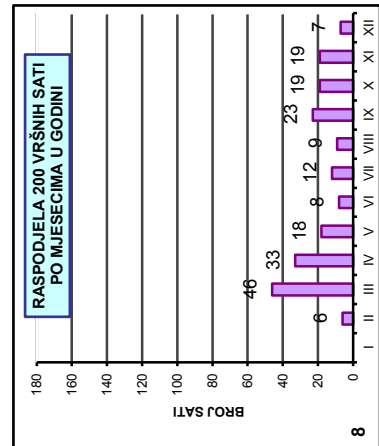
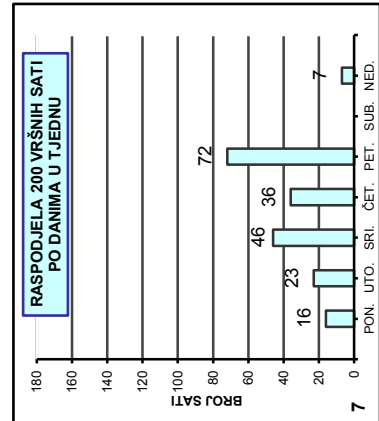
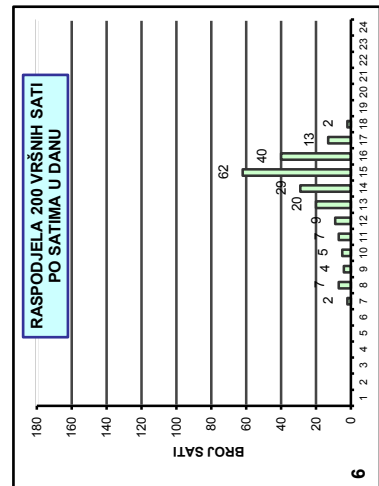
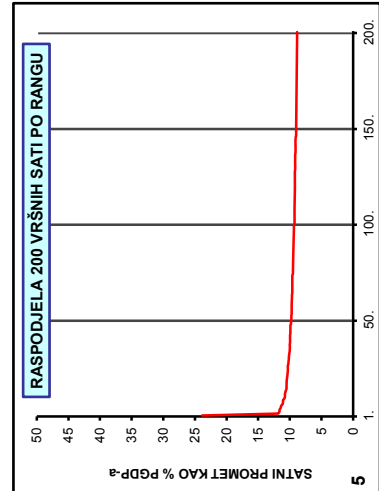
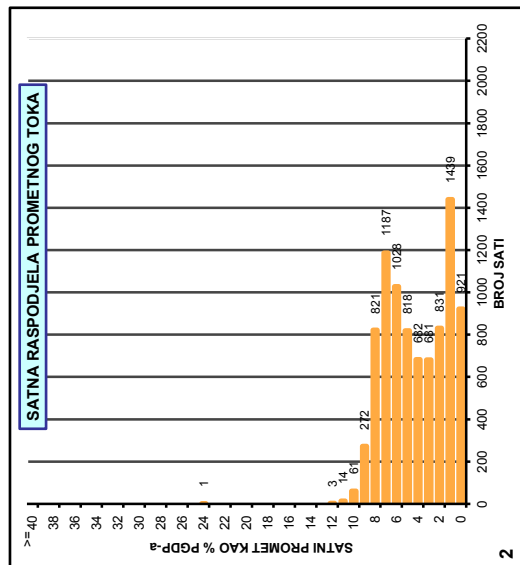
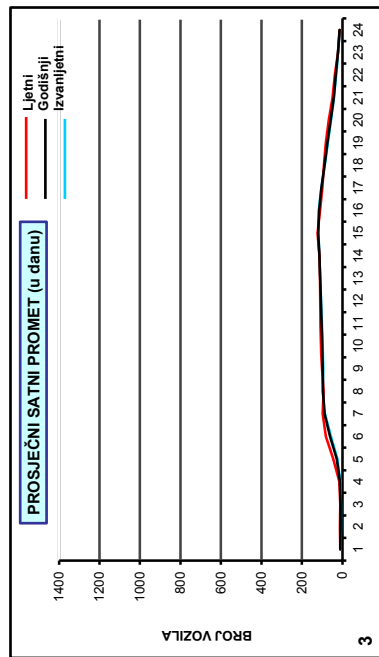
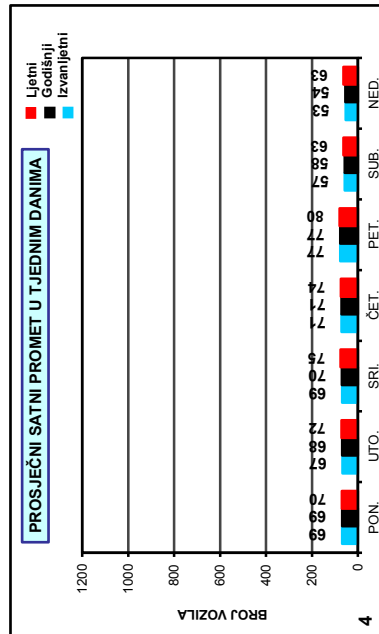
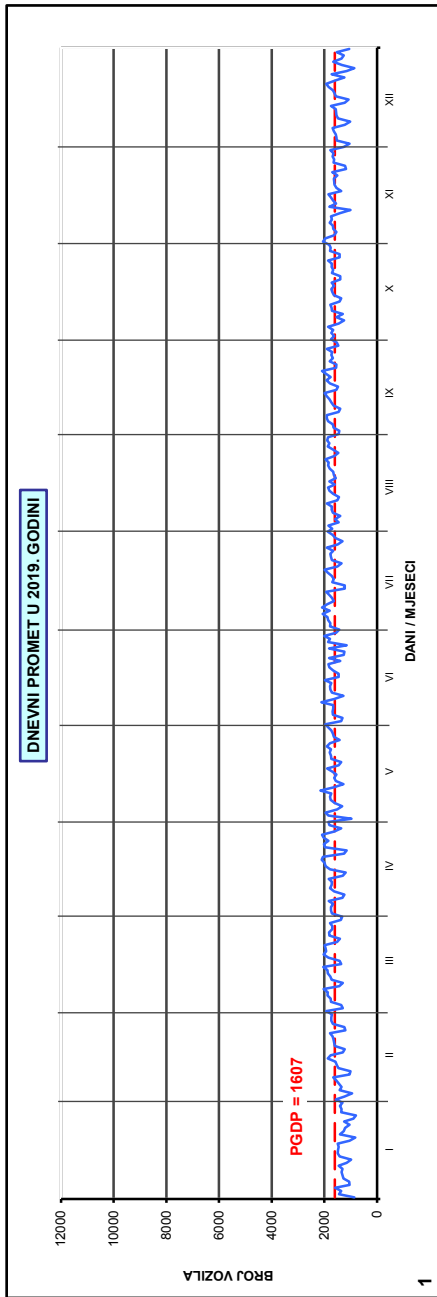
AB 3621, Bračevci

Godina: 2019.

Broj ceste: D 515

Napomene:

- Ljetni promet: VII i VIII mjesec
- Izvanljetni promet: od I do VI i od IX do XII mjeseca
- Grafikoni sadrže samo stvarno prikupljene podatke



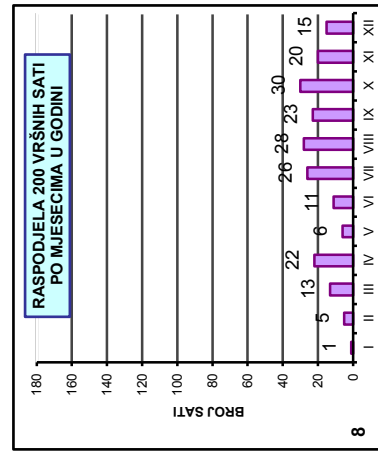
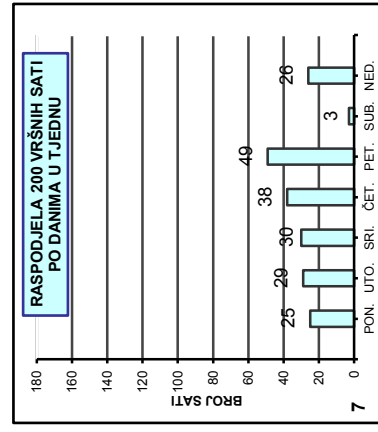
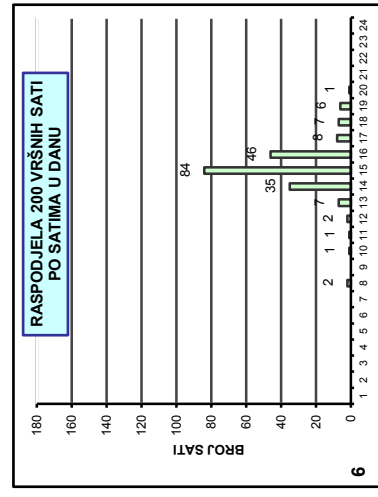
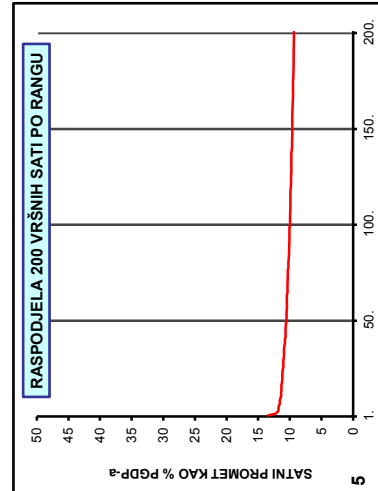
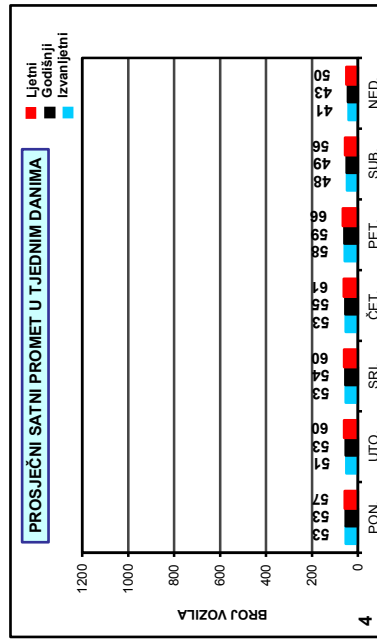
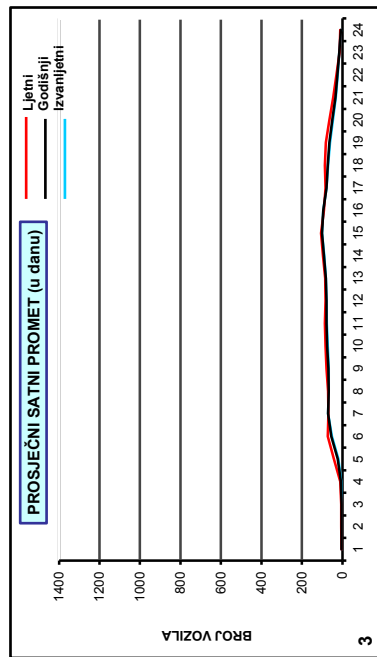
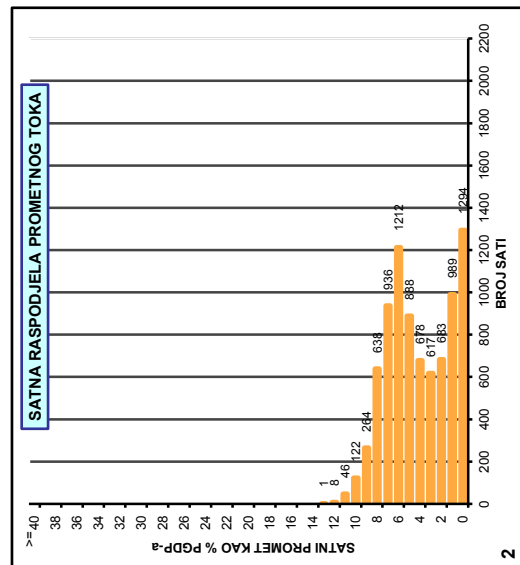
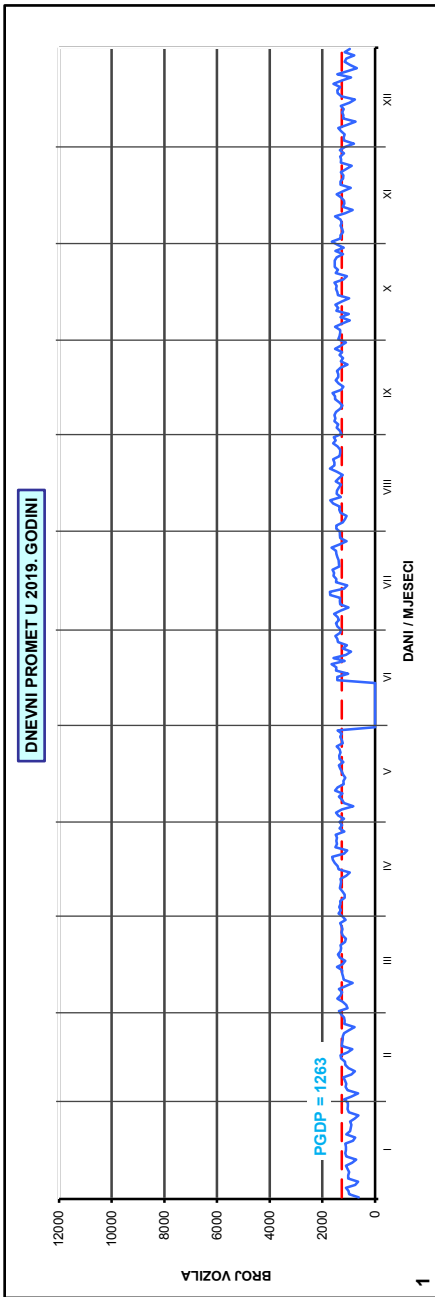
AB 2403, Belišće - sjever

Godina: 2019.

Broj ceste: D 517

Napomene:

- Ljetni promet: VII i VIII mjesec
- Izvanljetni promet: od I do VI i od IX do XII mjeseca
- Grafikonu sadrže samo stvarno prikupljene podatke



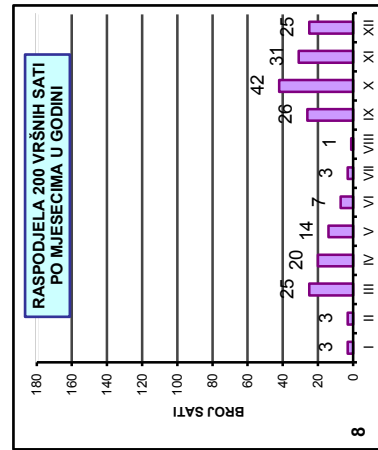
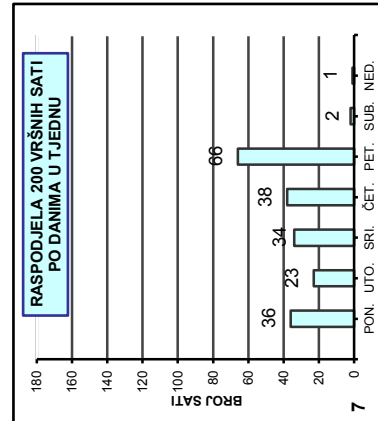
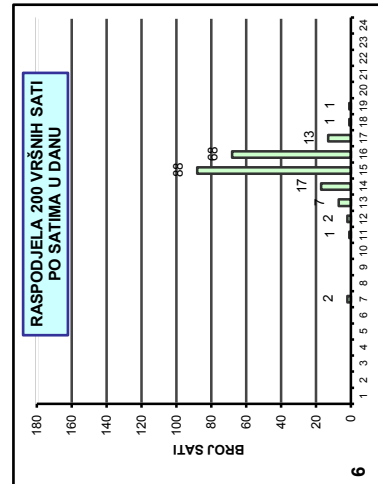
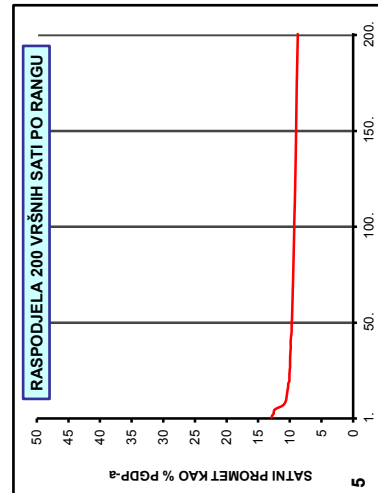
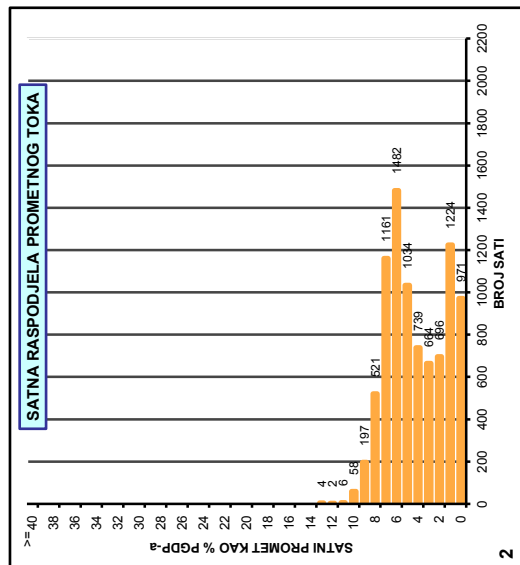
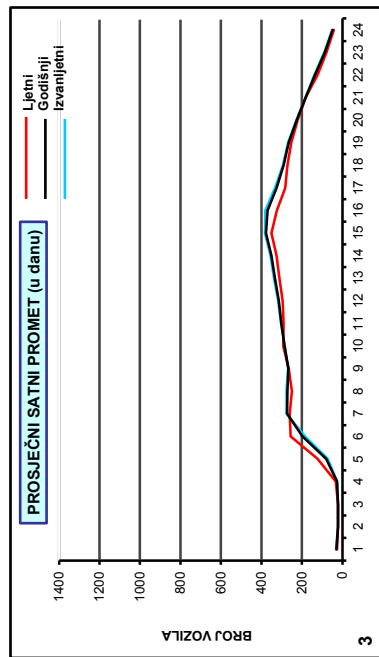
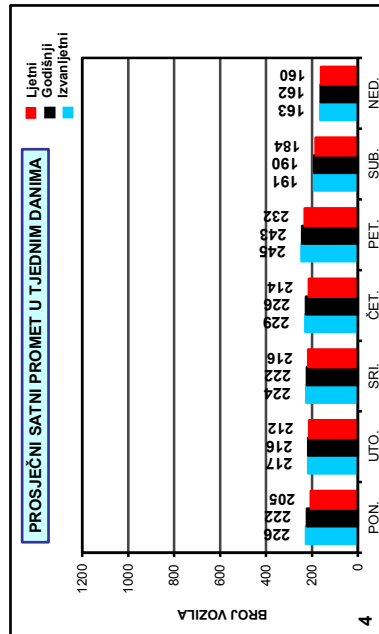
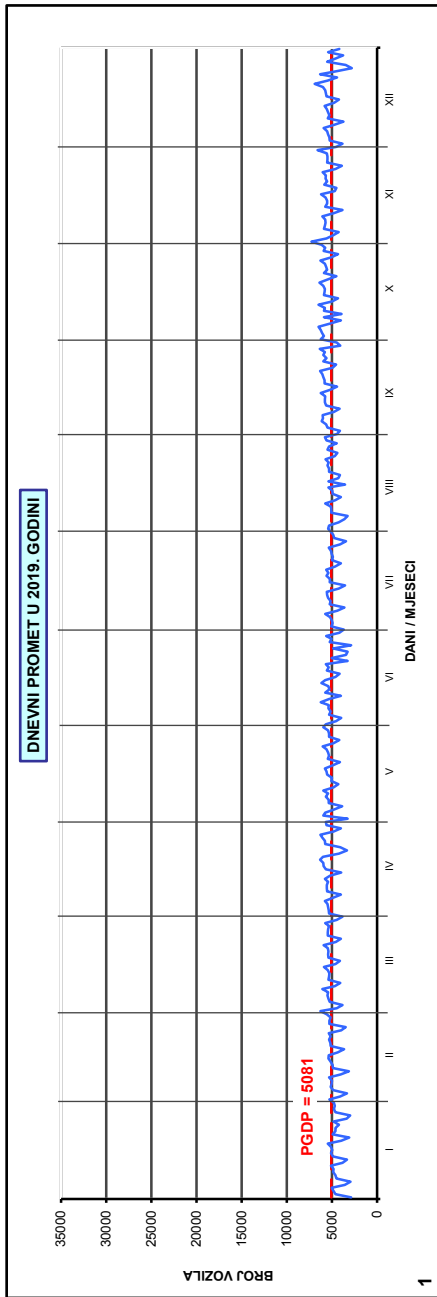
AB 2509, Brijest

Godina: 2019.

Broj ceste: D 518

Napomene:

- Ljetni promet: VII i VIII mjesec
- Izvanljetni promet: od I do VI i od IX do XII mjeseca
- Grafikoni sadrže samo stvarno prikupljene podatke



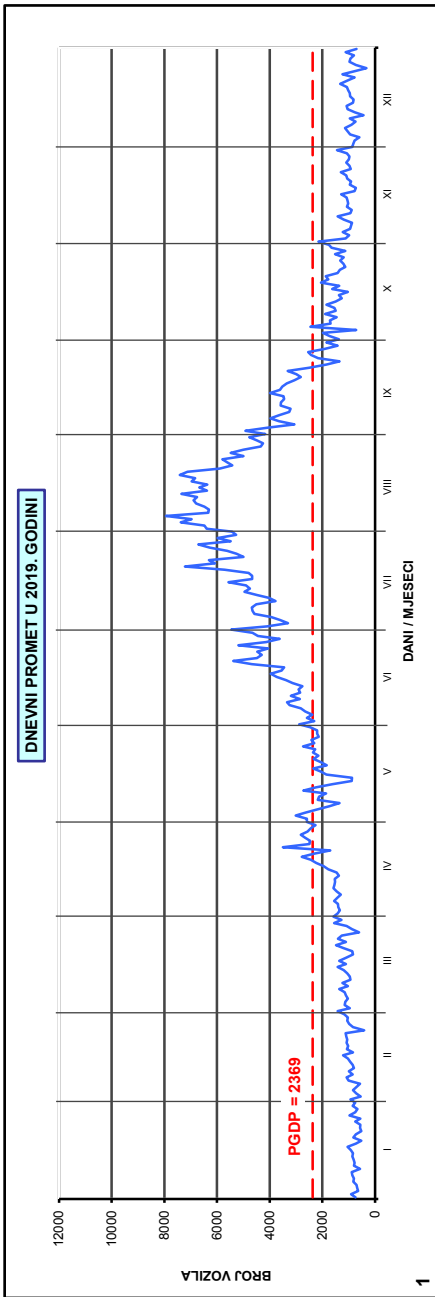
AB 4918, Lovinac

Godina: 2019.

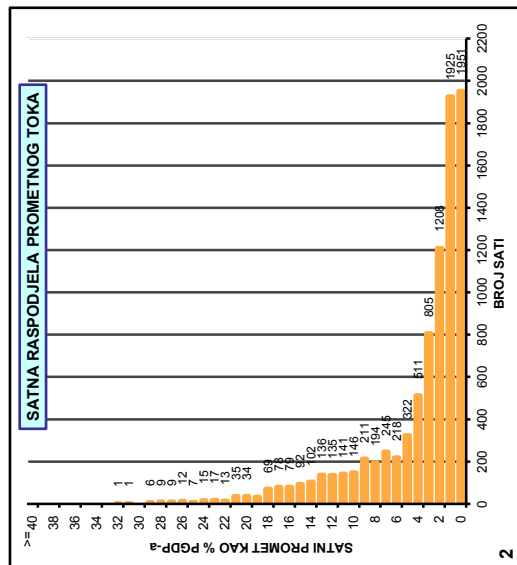
Broj ceste: D 522

Napomene:


- Ljetni promet: VII i VIII mjesec
- Izvanljetni promet: od I do VI i od IX do XII mjeseca
- Grafikoni sadrže samo stvarno prikupljene podatke



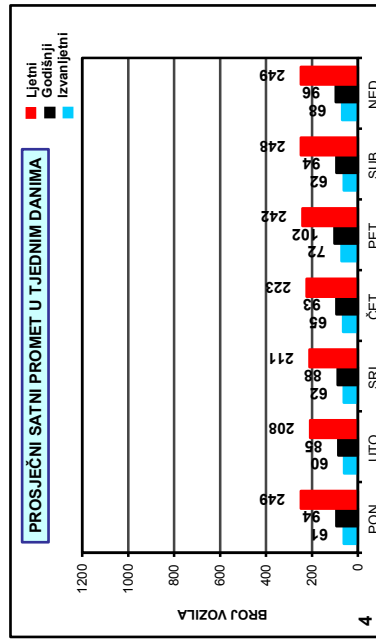
1



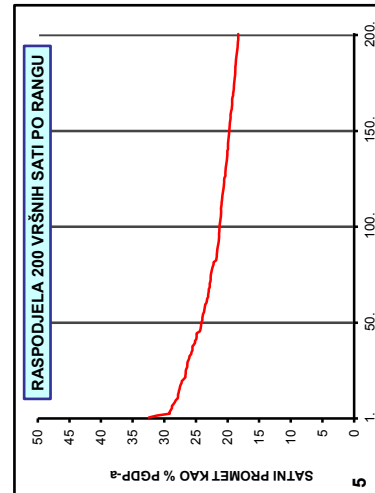
2



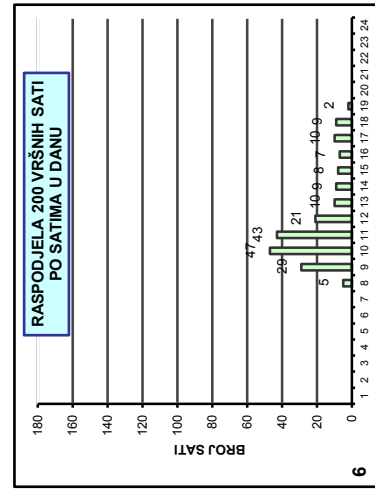
3



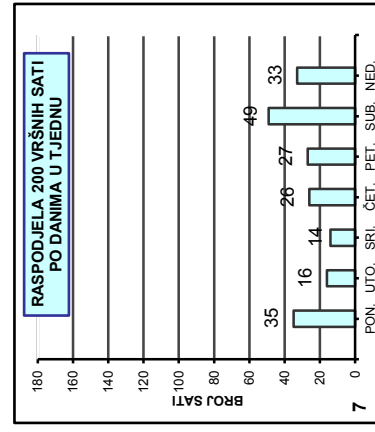
4



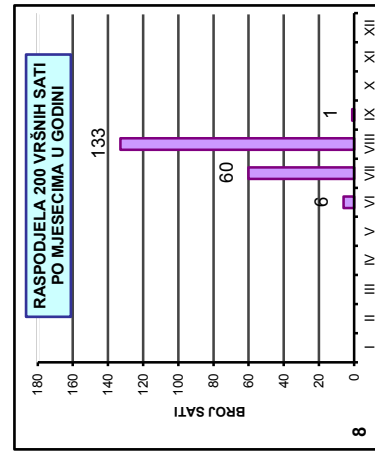
5



6



7



8

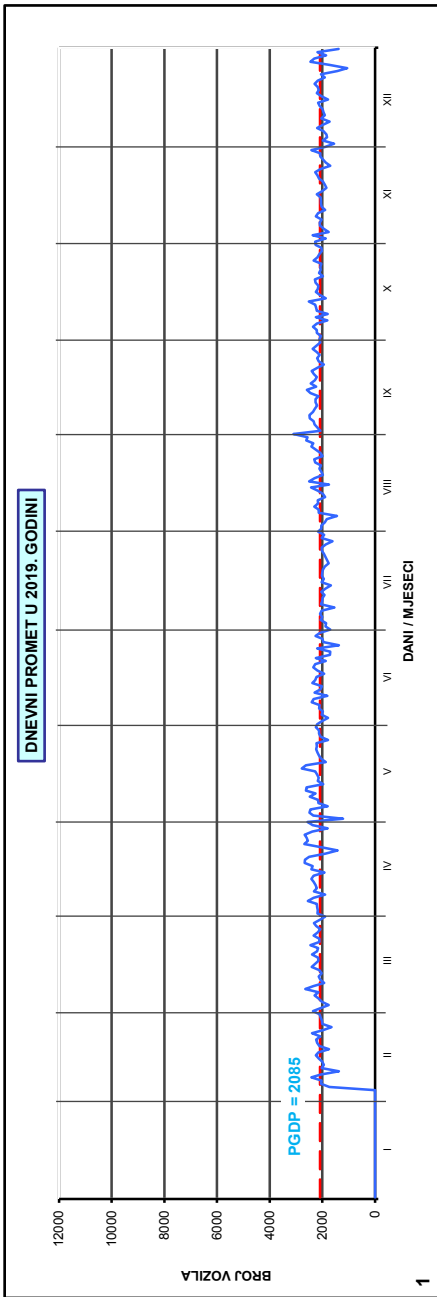
AB 3508, Krajačići

Godina: 2019.

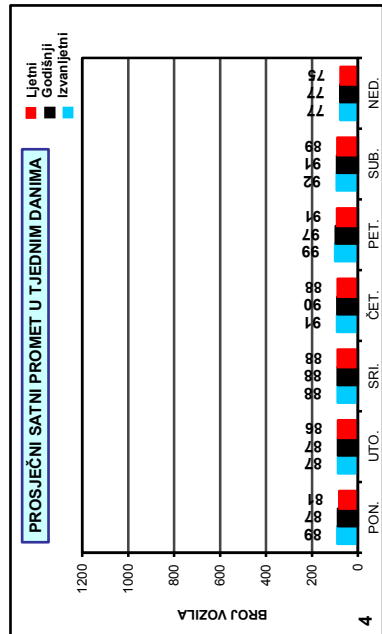
Broj ceste: D 525

Napomene:

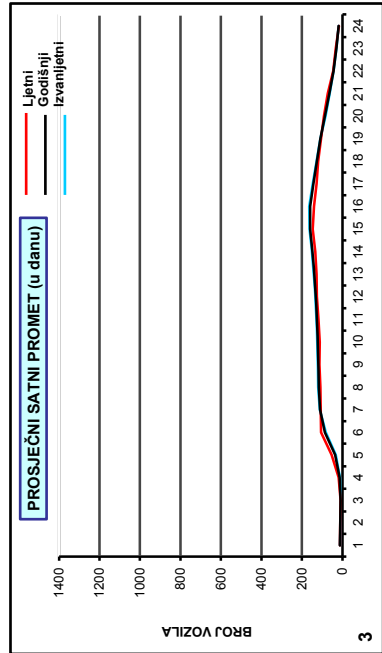
- Ljetni promet: VII i VIII mjesec
- Izvanljetni promet: od I do VI i od IX do XII mjeseca
- Grafikoni sadrže samo stvarno prikupljene podatke



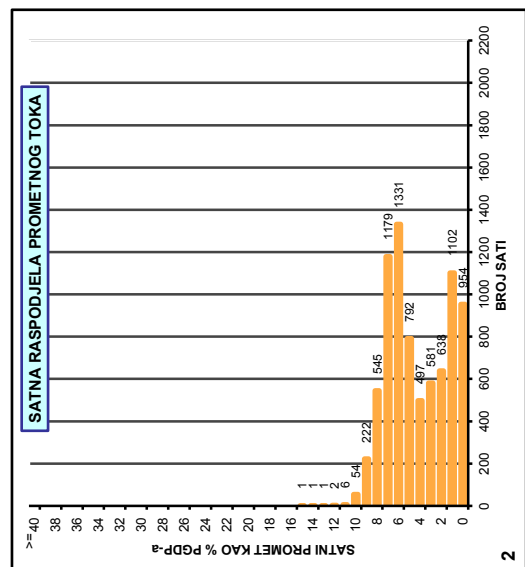
1



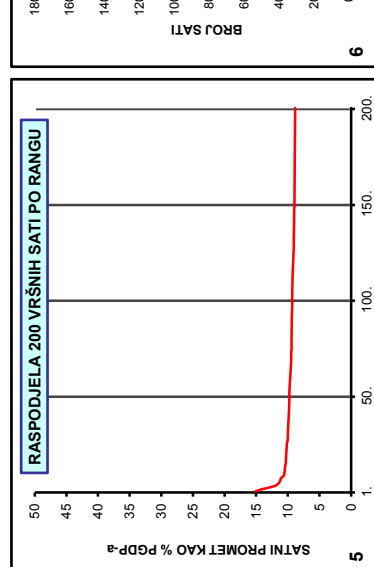
4



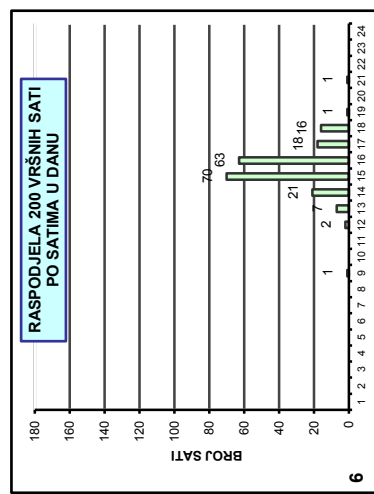
3



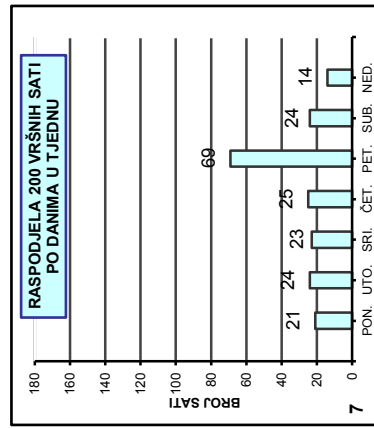
2



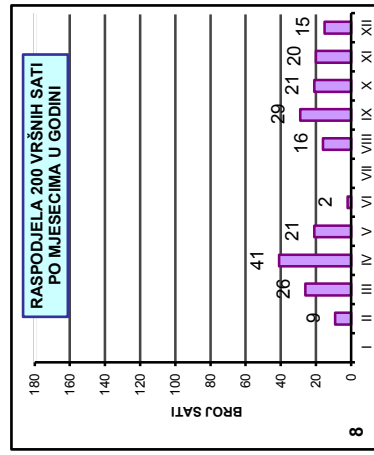
5



6



7

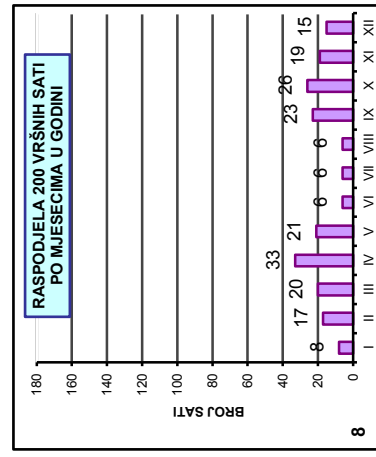
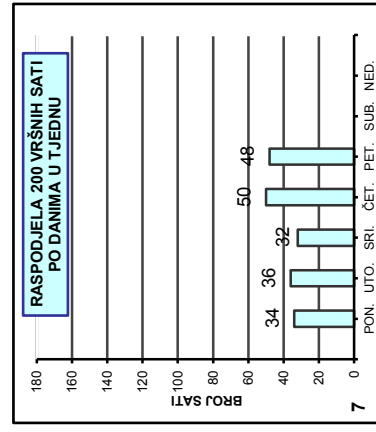
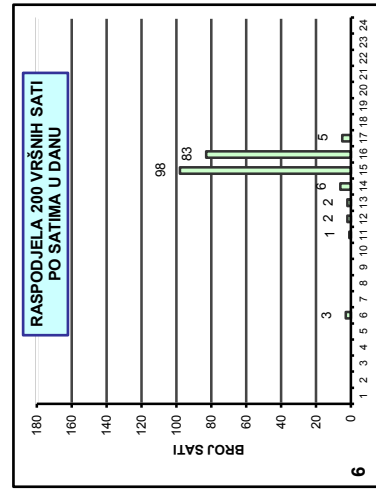
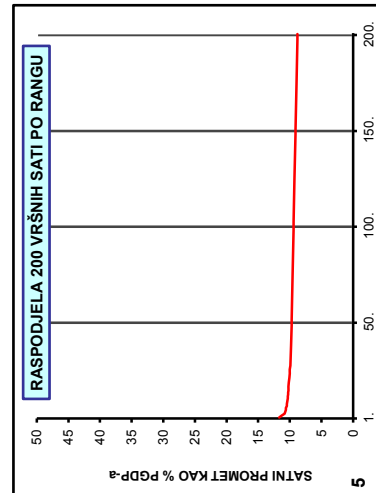
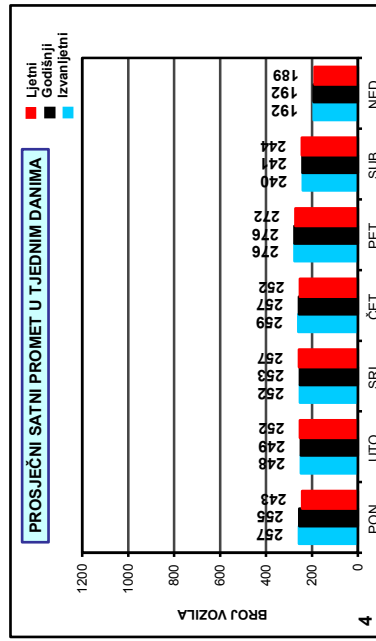
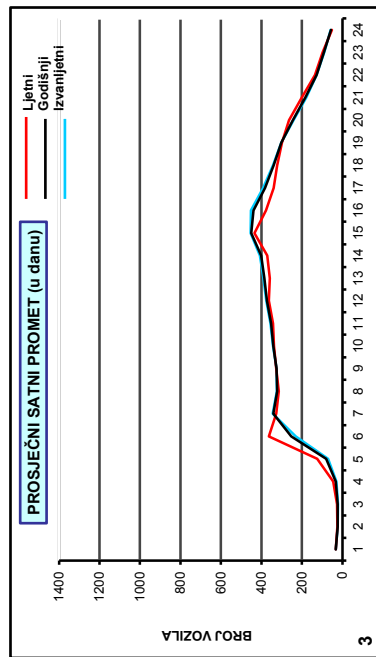
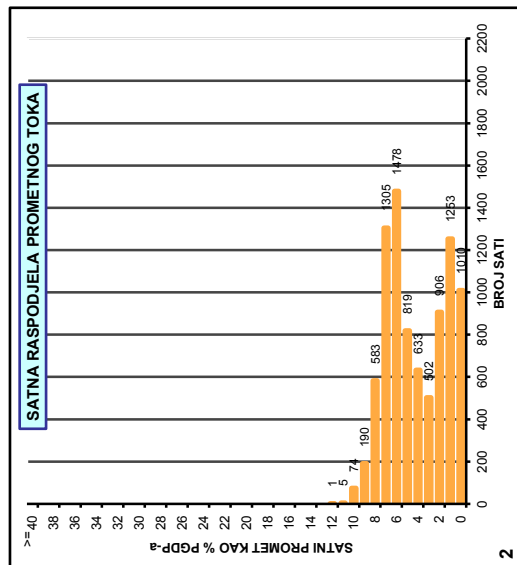
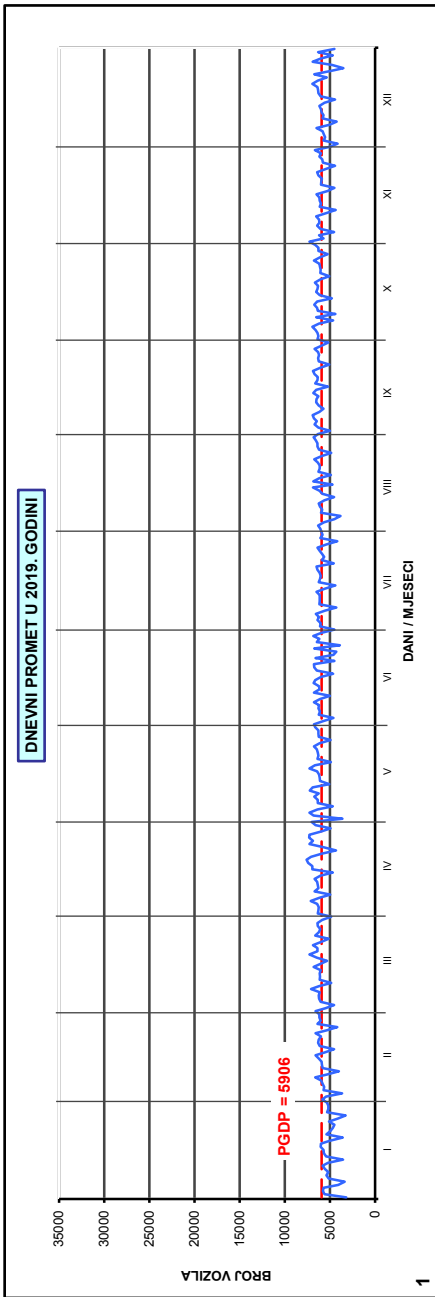


8

AB 3525, Gornji Andrijevci
Godina: 2019.
Broj ceste: D 525

Napomene:

- Ljetni promet: VII i VIII mjesec
- Izvanljetni promet: od I do VI i od IX do XII mjeseca
- Grafikonu sadrže samo stvarno prikupljene podatke



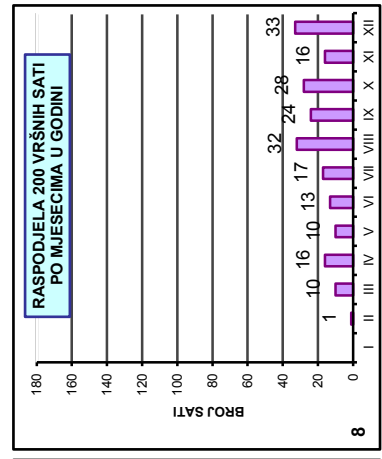
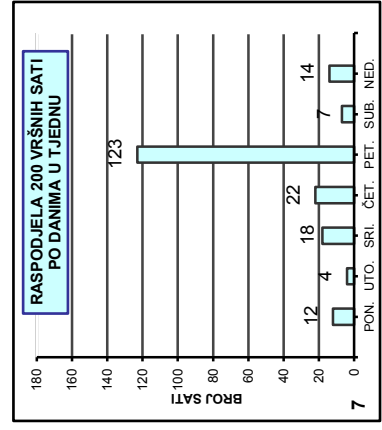
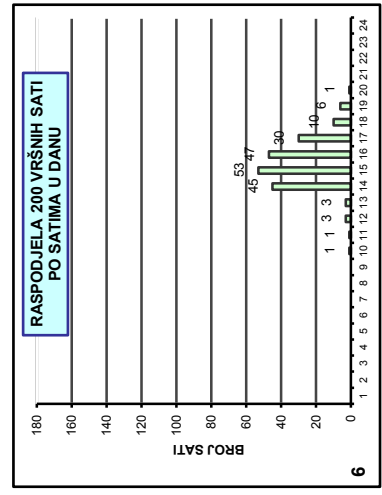
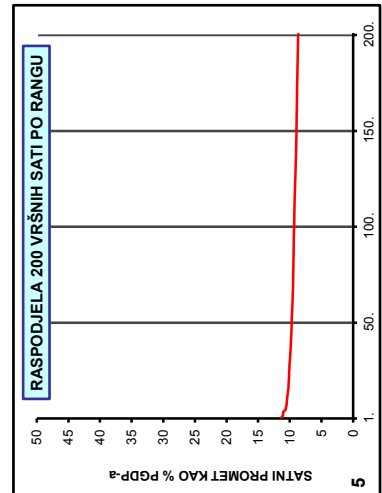
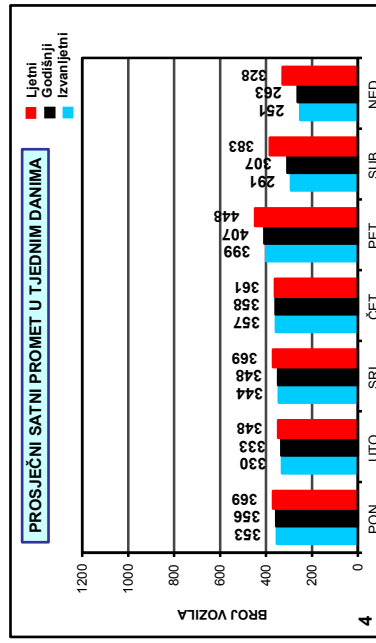
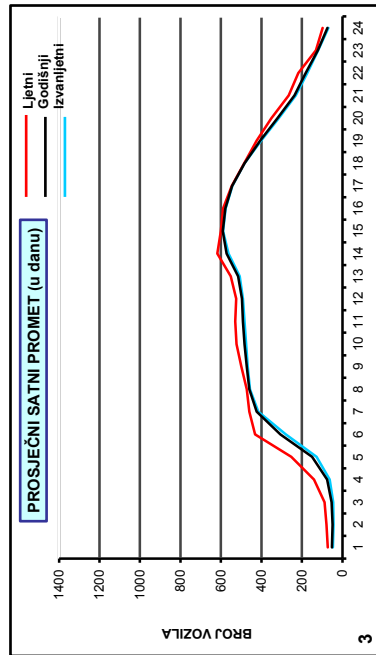
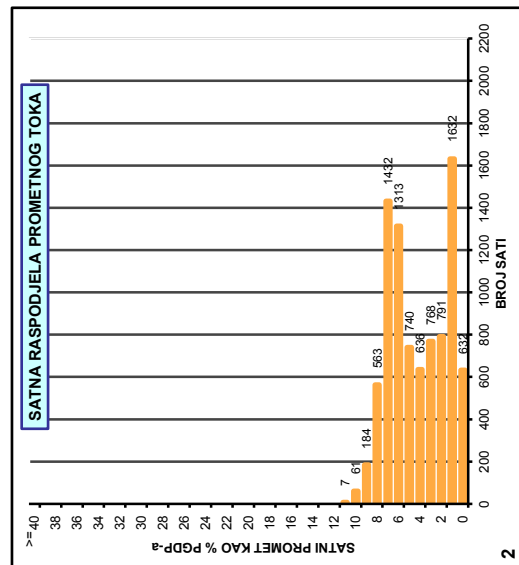
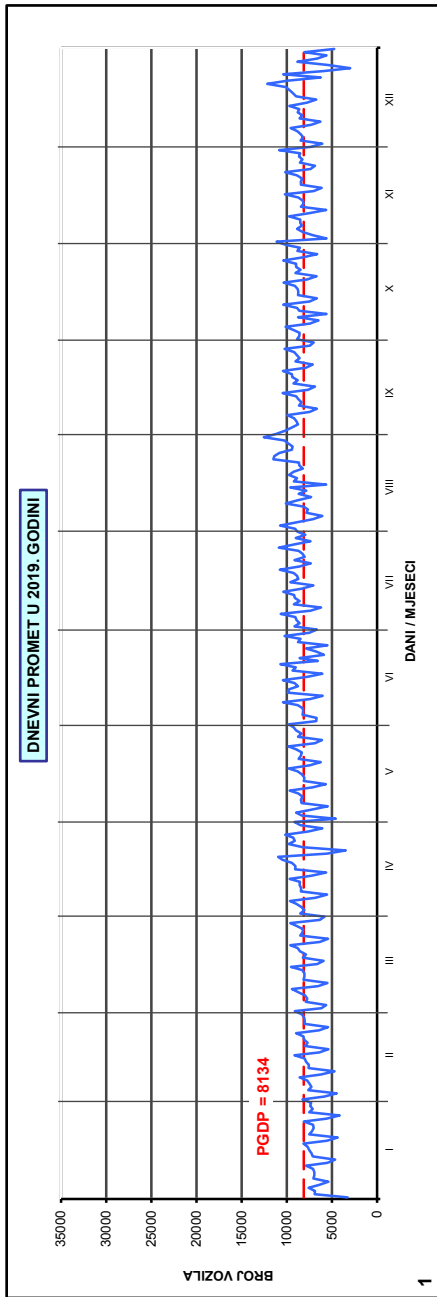
AB 1265, Knežinec Donji

Godina: 2019.

Broj ceste: D 528

Napomene:

- Ljetni promet: VII i VIII mjesec
- Izvanljetni promet: od I do VI i od IX do XII mjeseca
- Grafikon sadrže samo stvarno prikupljene podatke



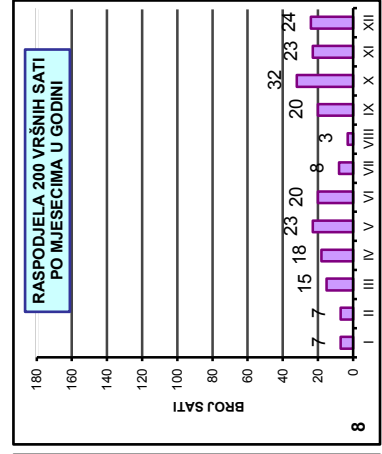
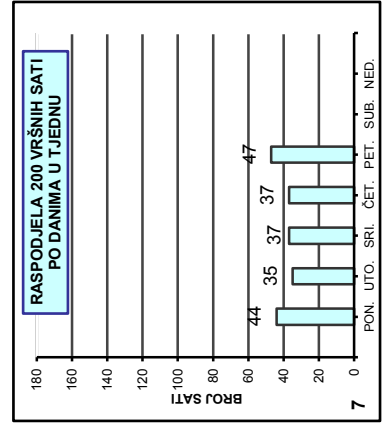
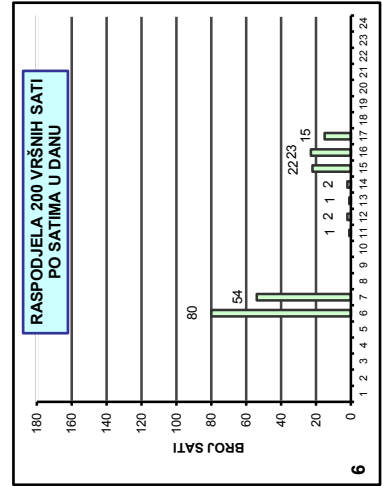
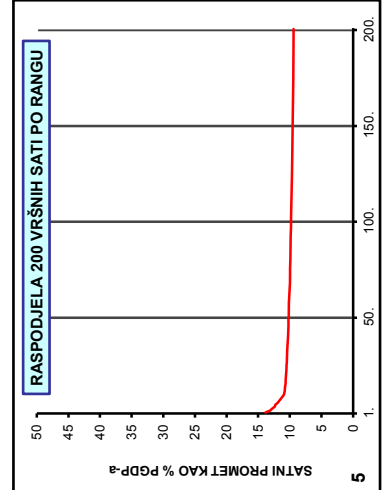
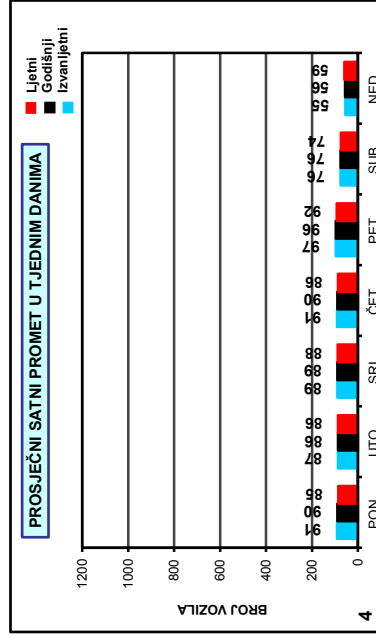
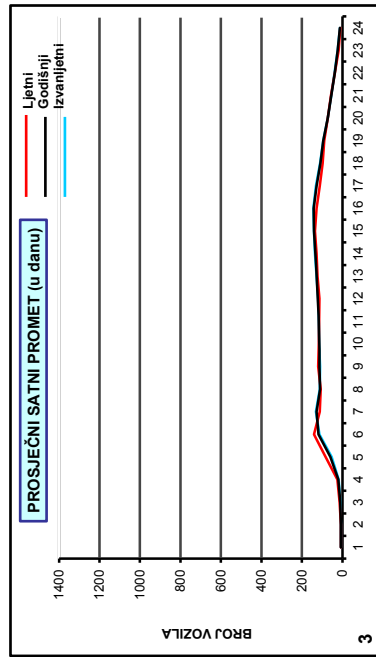
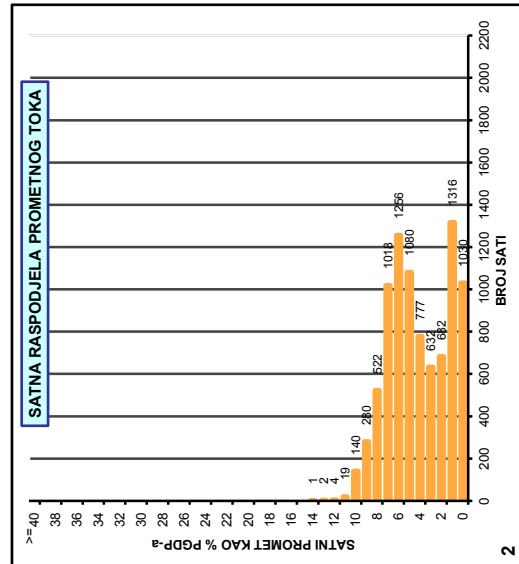
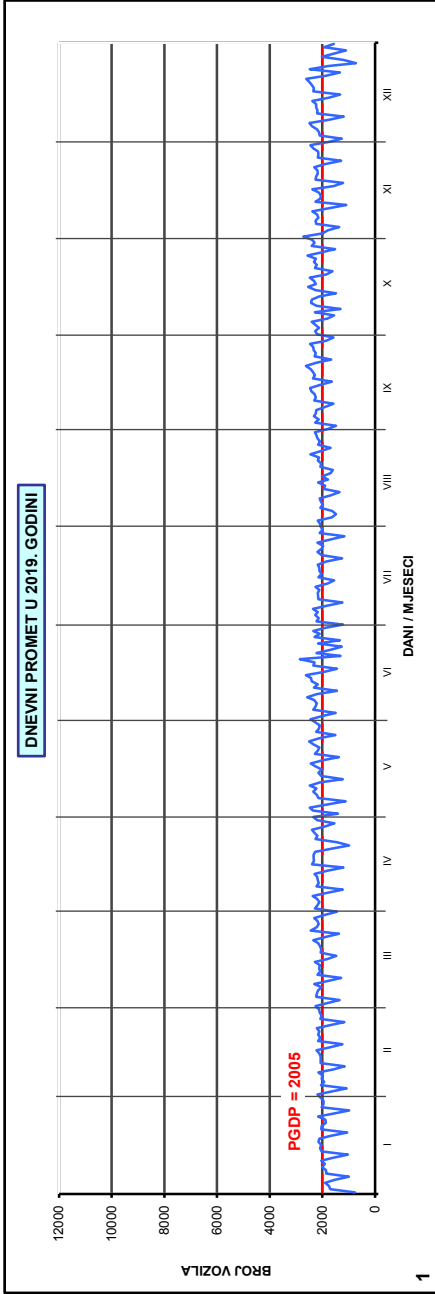
AB 2037, Komin

Godina: 2019.

Broj ceste: D 540

Napomene:

- Ljetni promet: VII i VIII mjesec
- Izvanljetni promet: od I do VI i od IX do XII mjeseca
- Grafikoni sadrže samo stvarno prikupljene podatke



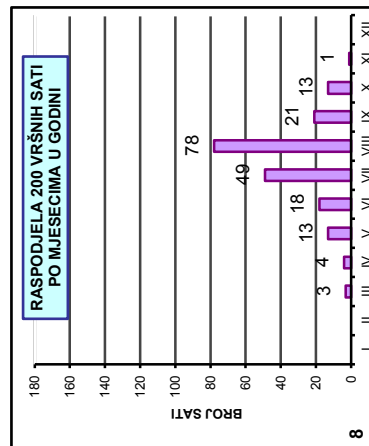
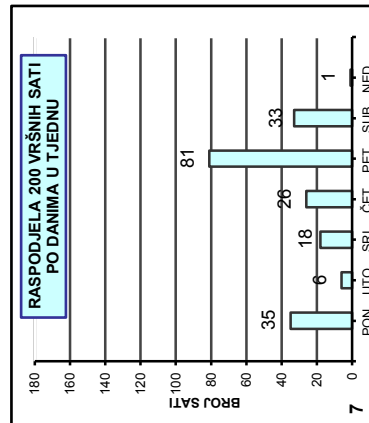
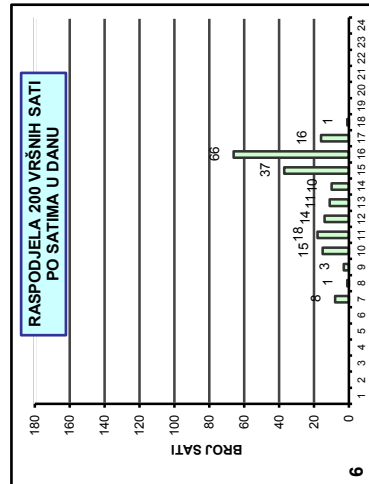
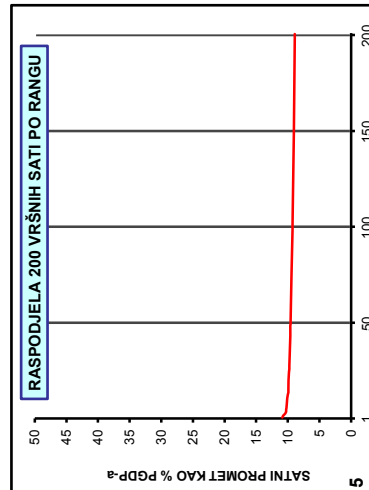
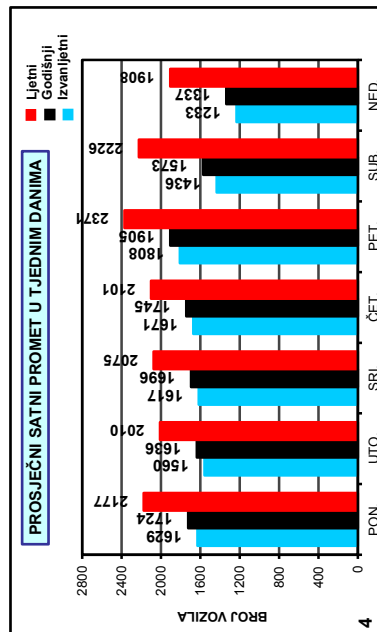
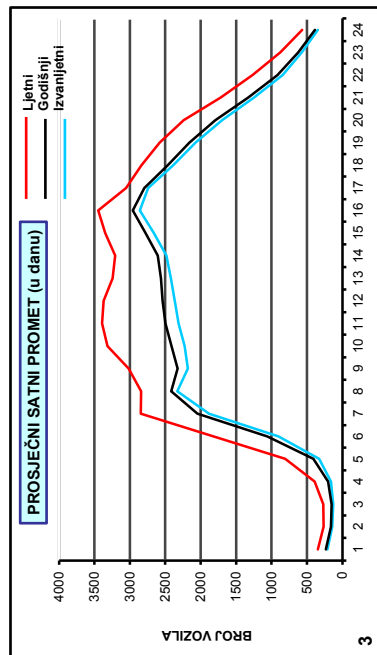
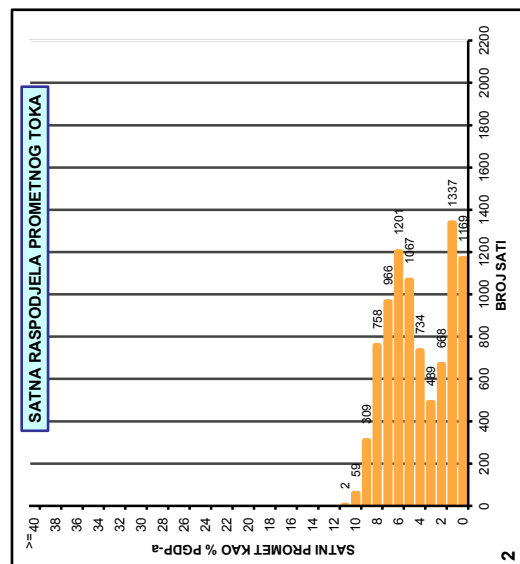
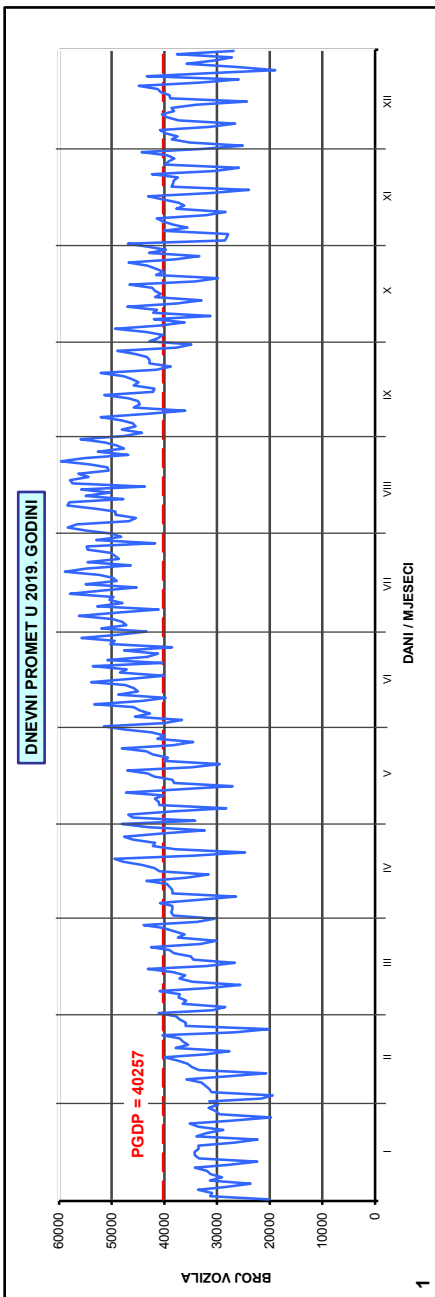
AB 2823, Rujevica - zapad

Godina: 2019.

Broj ceste: A 7

Napomene:

- Ljetni promet: VII i VIII mjesec
- Izvanljetni promet: od I do VI i od IX do XII mjeseca
- Grafikonu sadrže samo stvarno prikupljene podatke



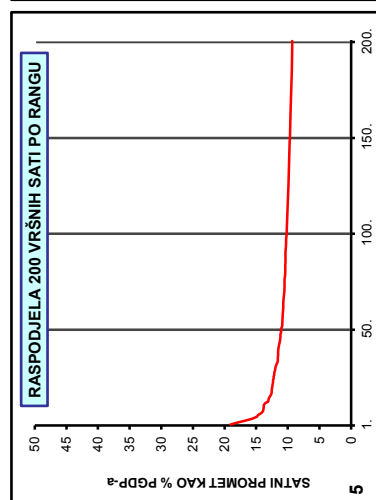
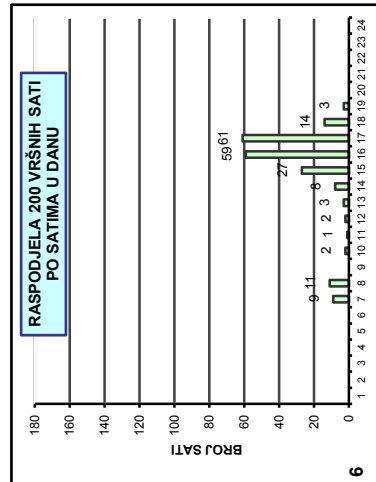
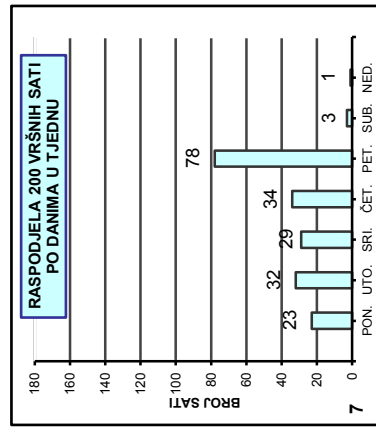
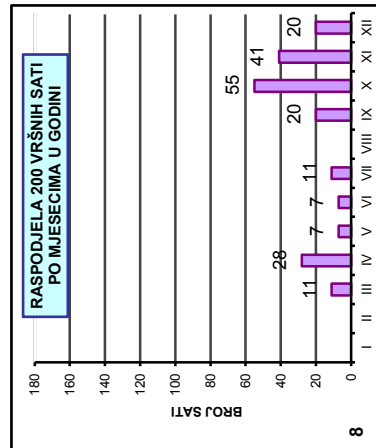
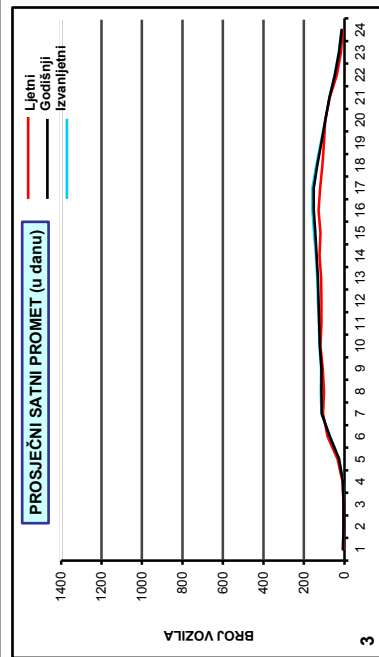
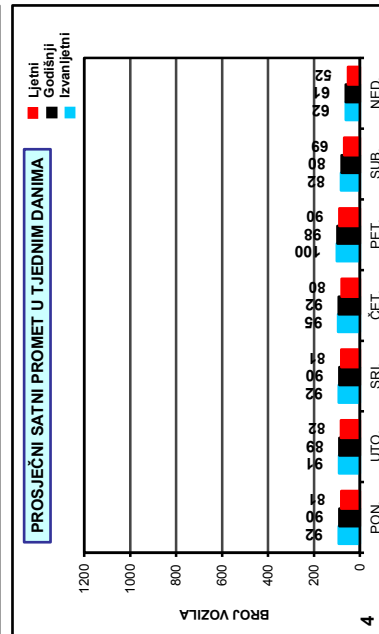
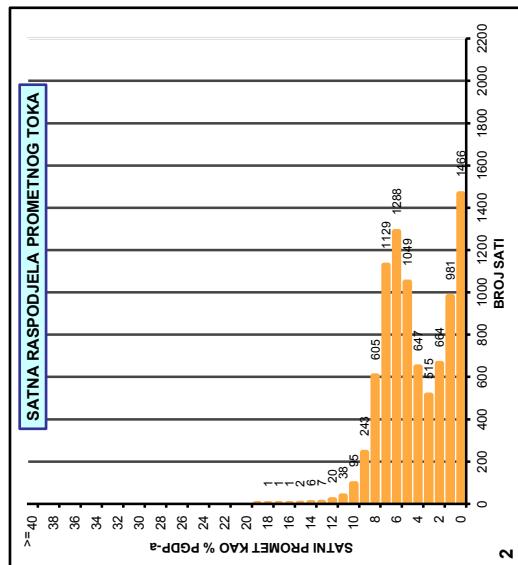
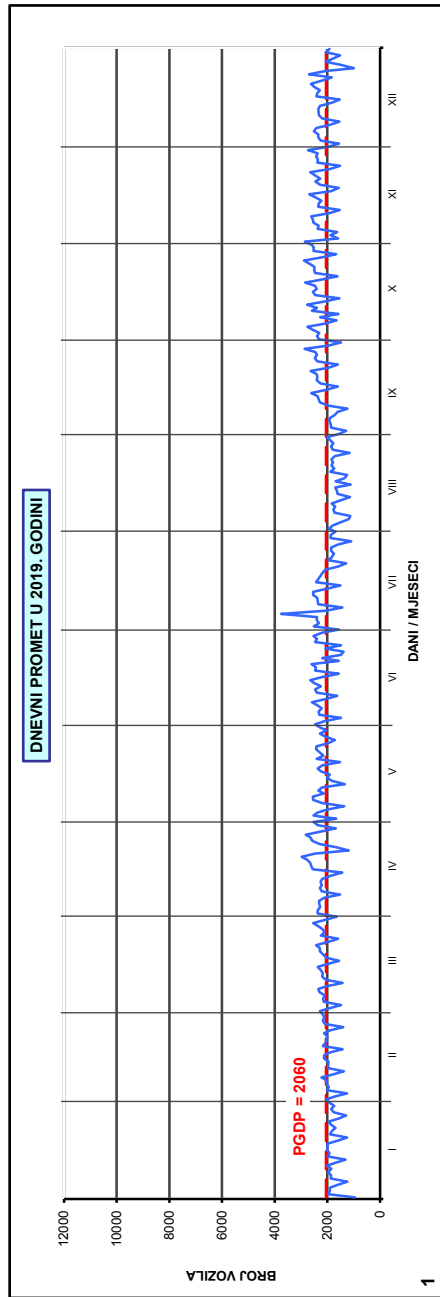
AB 2049, Otok Svibovski

Godina: 2019.

Broj ceste: Ž 1036

Napomene:

- Ljetni promet: VII i VIII mjesec
- Izvanljetni promet: od I do VI i od IX do XII mjeseca
- Grafikoni sadrže samo stvarno prikupljene podatke



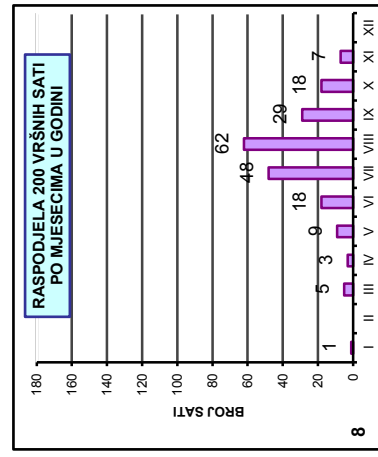
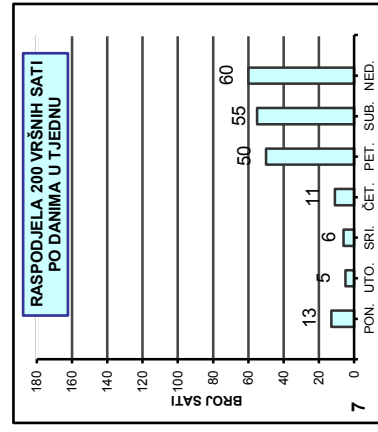
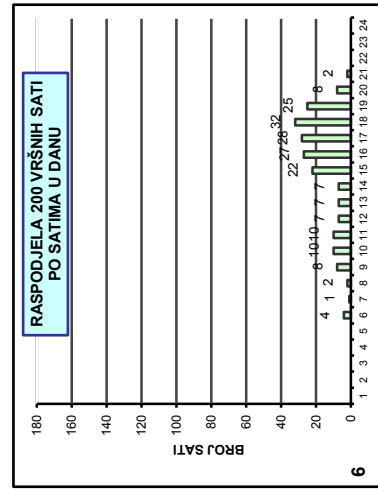
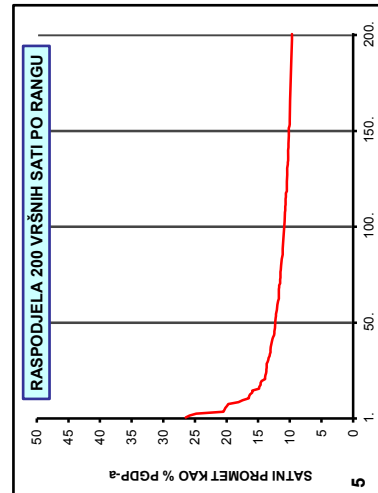
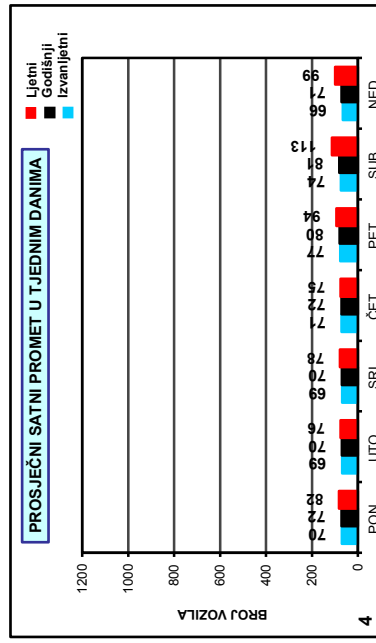
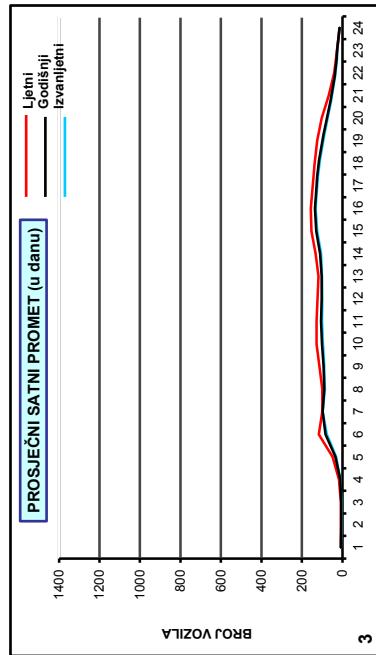
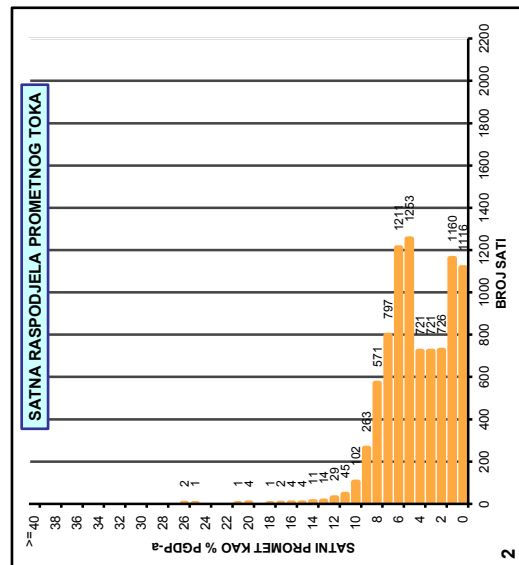
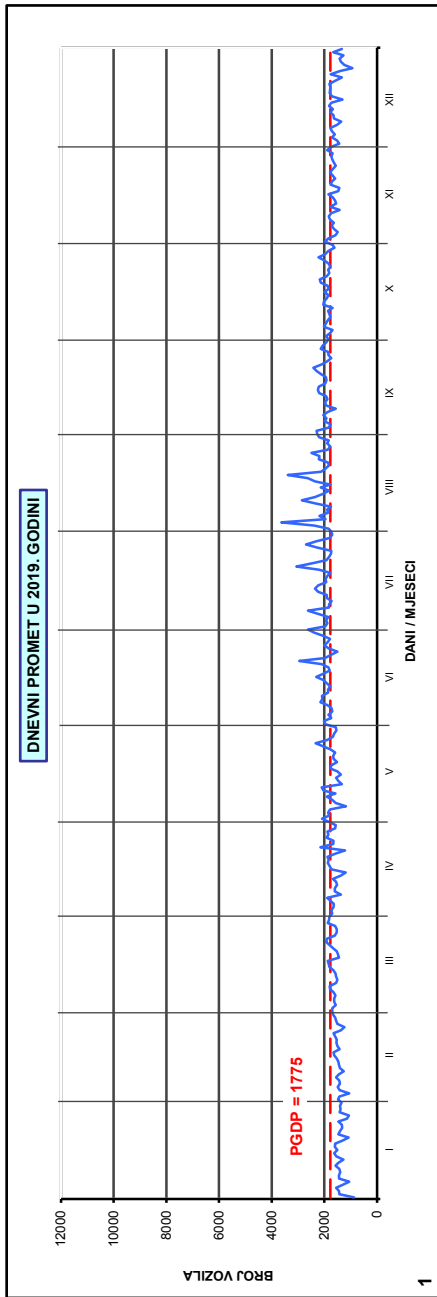
AB 1939, Bregana Pisarovinska

Godina: 2019.

Broj ceste: Ž 1037

Napomene:

- Ljetni promet: VII i VIII mjesec
- Izvanljetni promet: od I do VI i od IX do XII mjeseca
- Grafikoni sadrže samo stvarno prikupljene podatke



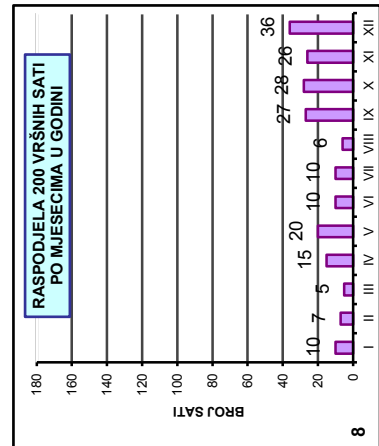
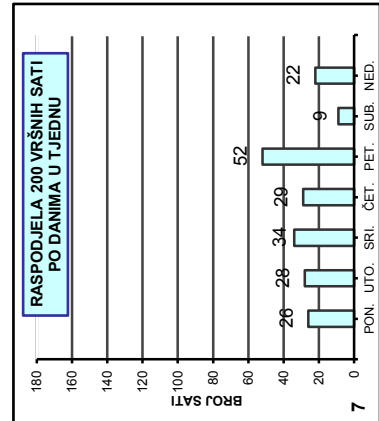
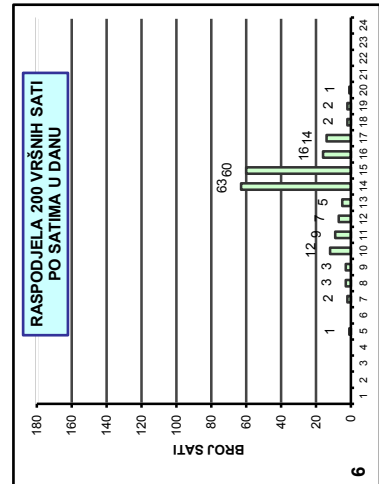
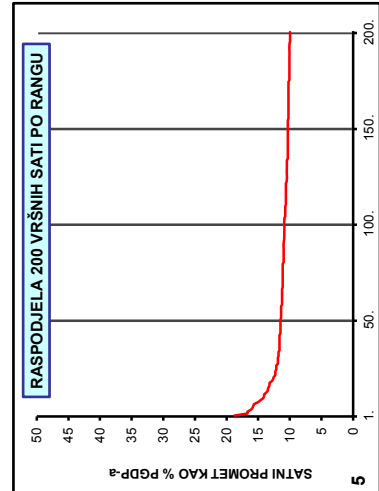
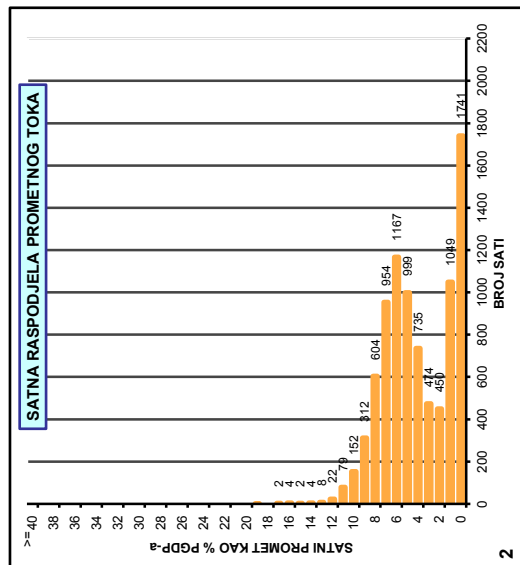
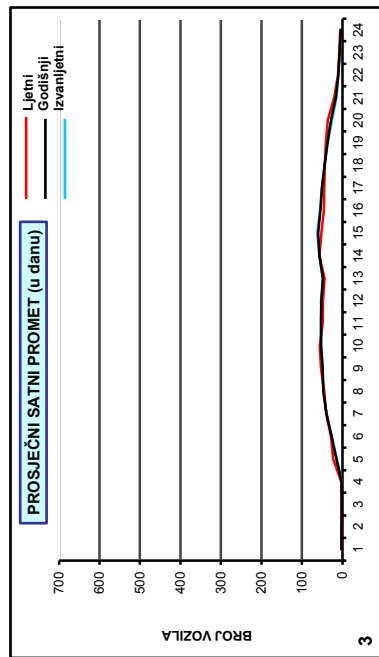
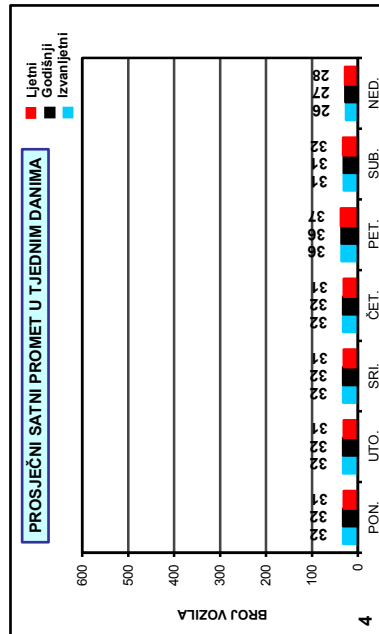
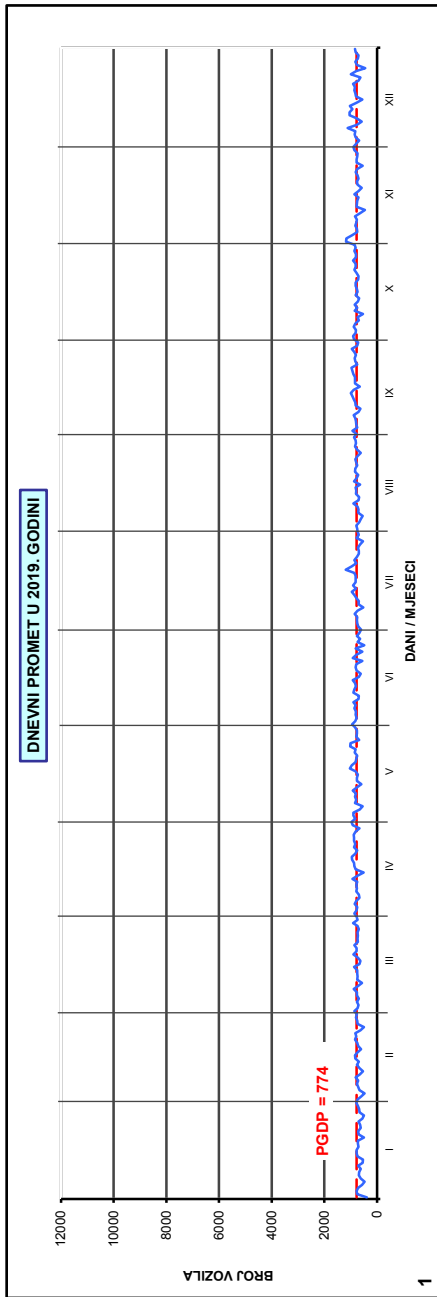
AB 1249, Jalšovec

Godina: 2019.

Broj ceste: Ž 2002

Napomene:

- Ljetni promet: VII i VIII mjesec
- Izvanljetni promet: od I do VI i od IX do XII mjeseca
- Grafikoni sadrže samo stvarno prikupljene podatke



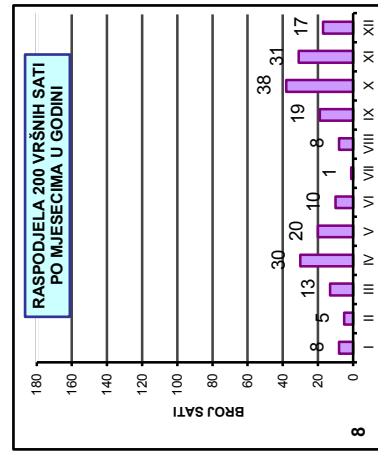
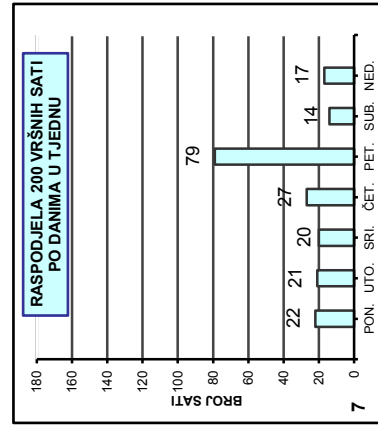
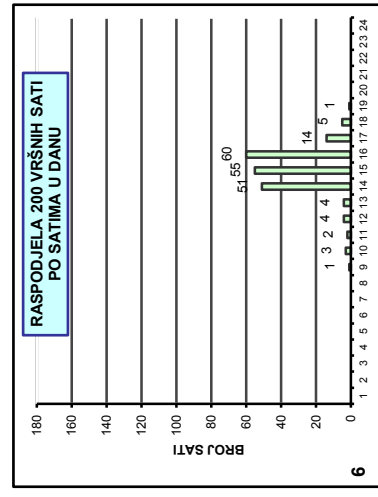
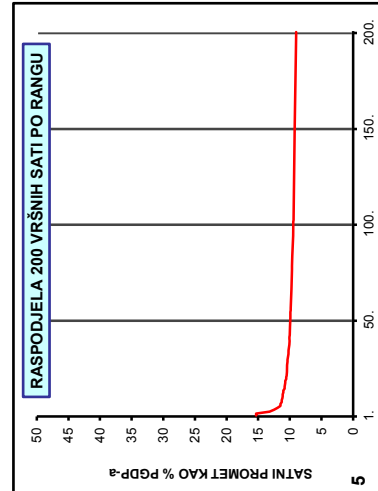
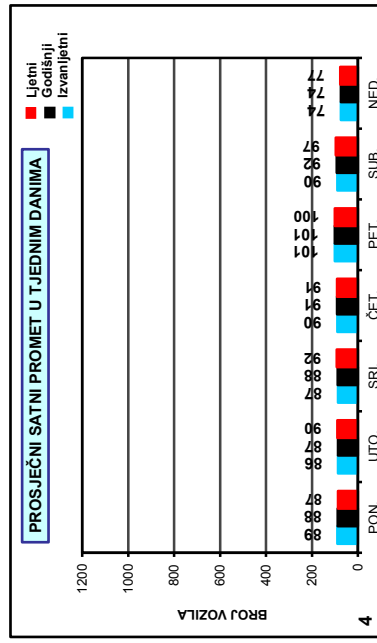
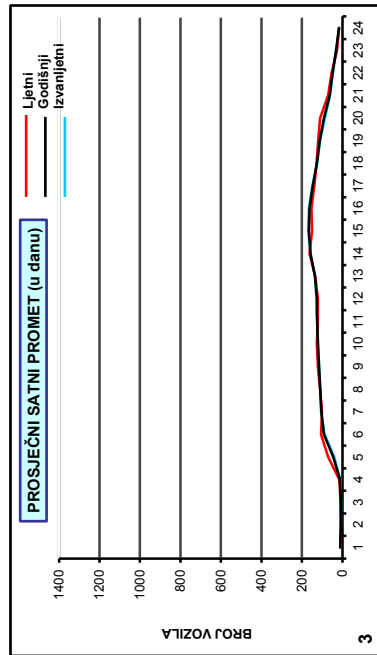
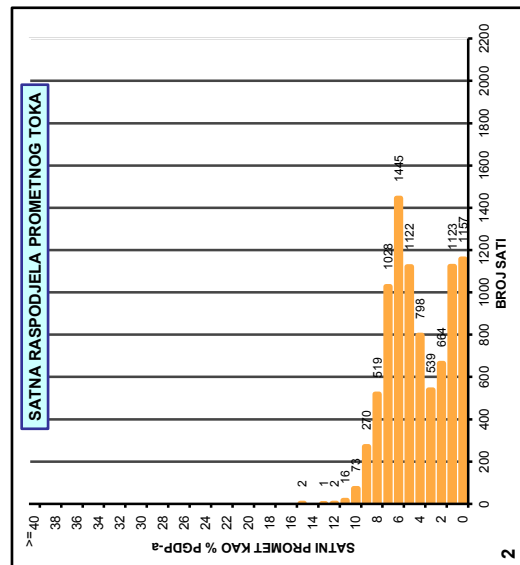
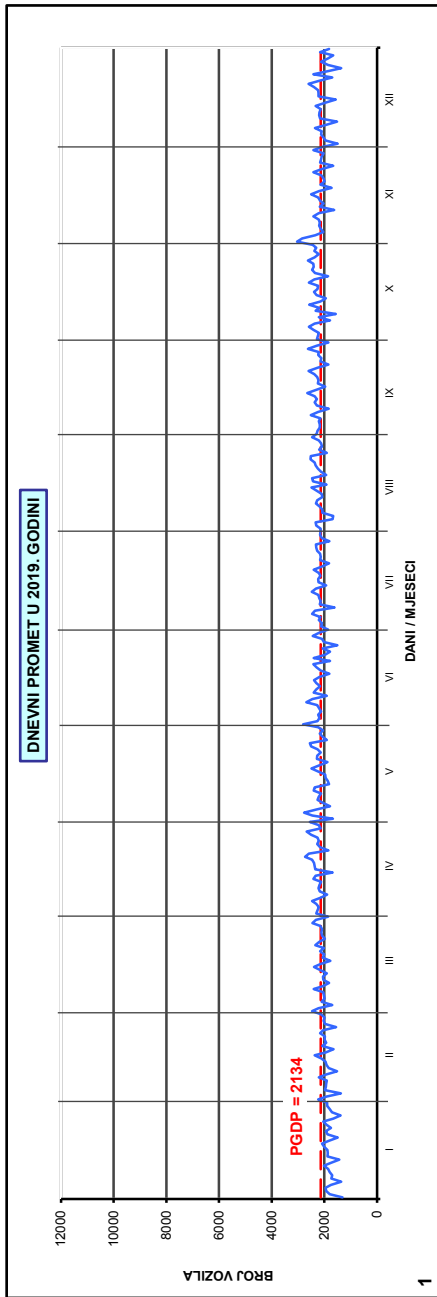
AB 1322, Turčiče

Godina: 2019.

Broj ceste: Ž 2003

Napomene:

- Ljetni promet: VII i VIII mjesec
- Izvanljetni promet: od I do VI i od IX do XII mjeseca
- Grafikonu sadrže samo stvarno prikupljene podatke



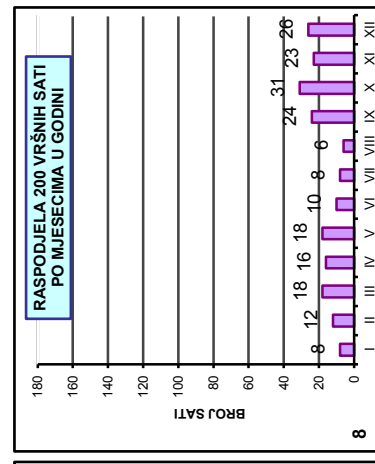
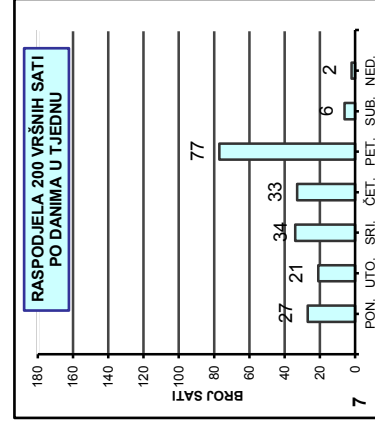
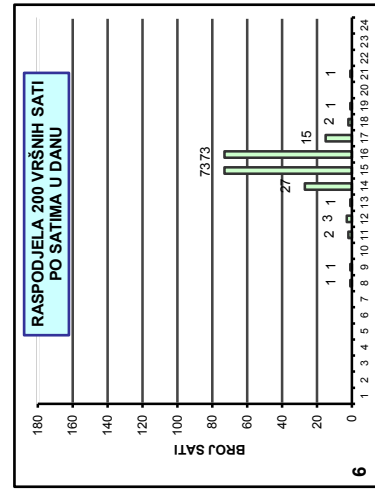
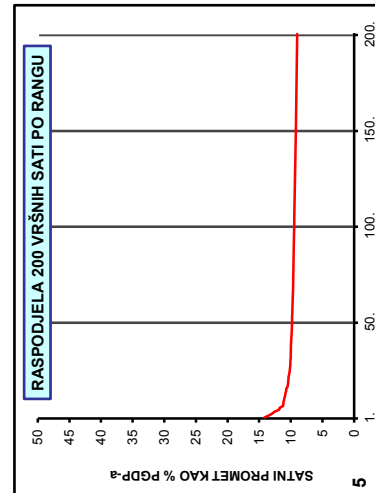
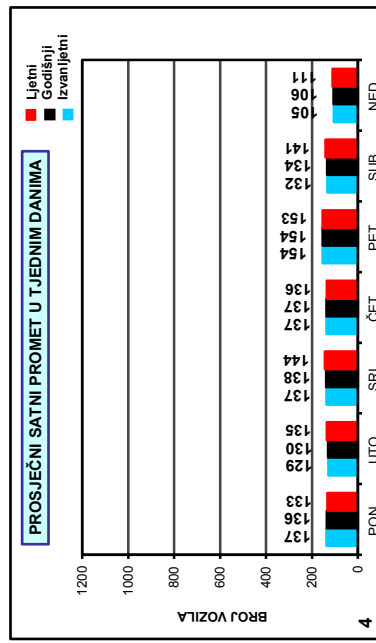
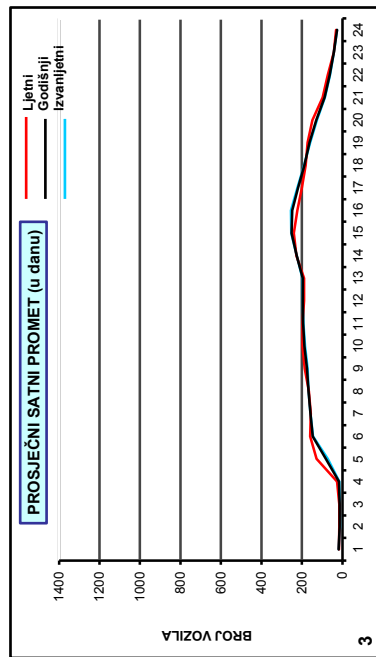
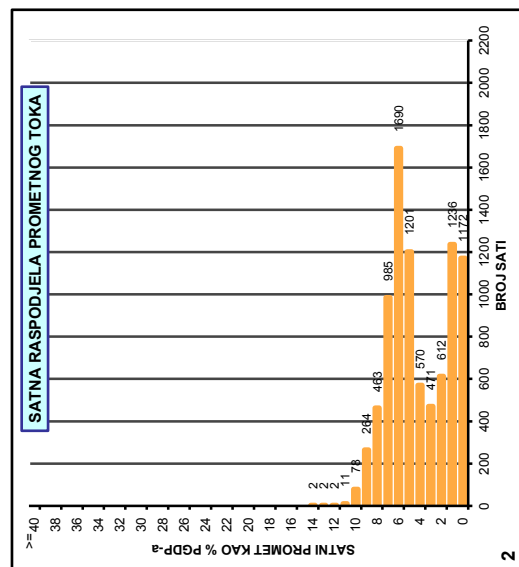
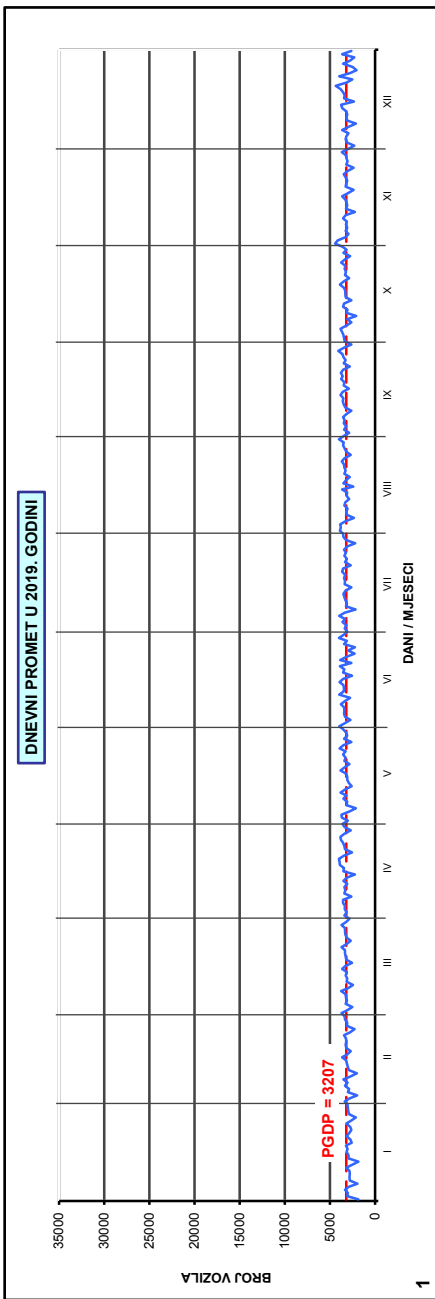
AB 1242, Selnica

Godina: 2019.

Broj ceste: Ž 2005

Napomene:

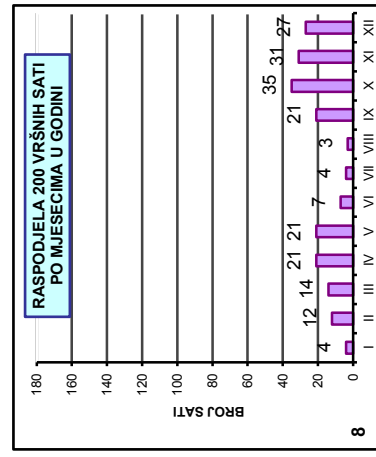
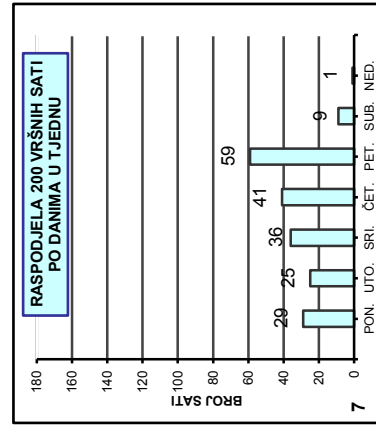
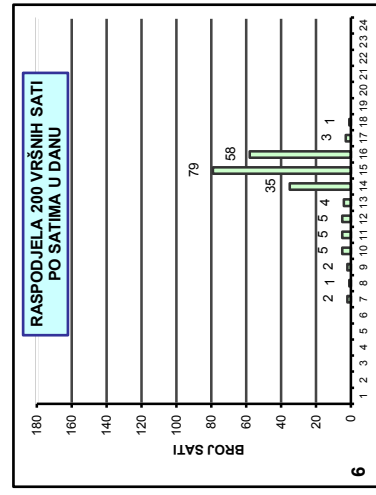
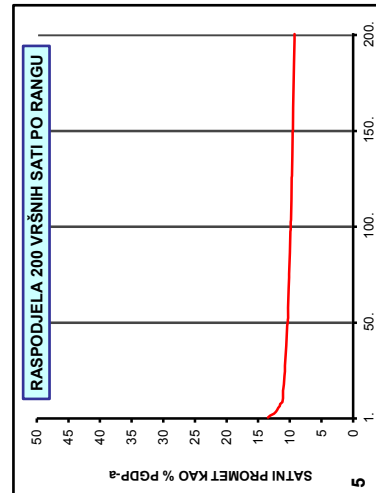
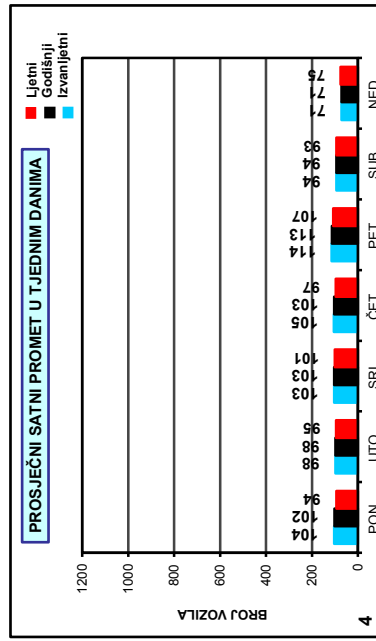
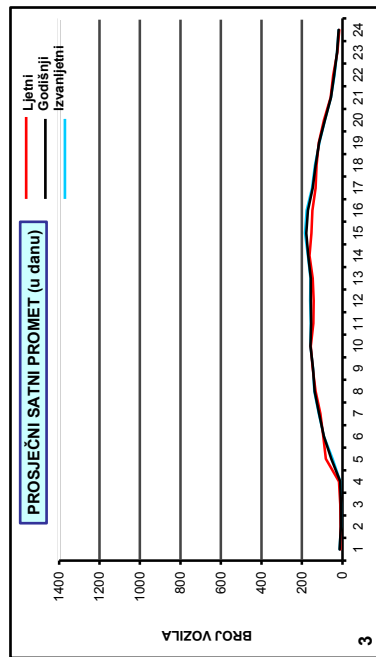
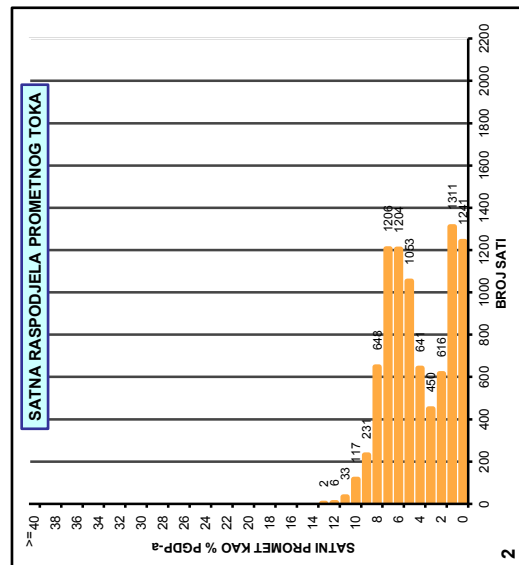
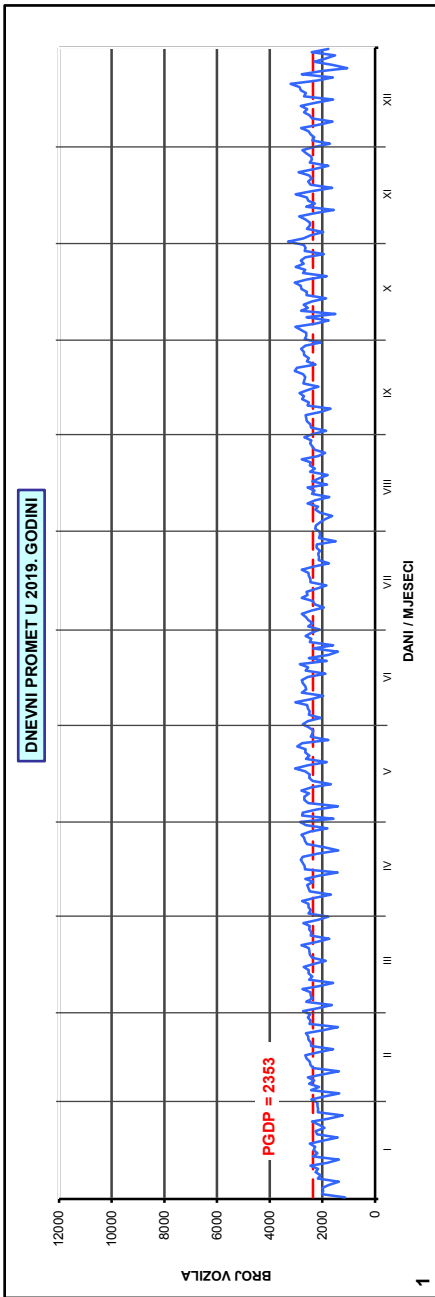
- Ljetni promet: VII i VIII mjesec
- Izvanljetni promet: od I do VI i od IX do XII mjeseca
- Grafikoni sadrže samo stvarno prikupljene podatke



AB 1241, Macinec
Godina: 2019.
Broj ceste: Ž 2009

Napomene:

- Ljetni promet: VII i VIII mjesec
- Izvanljetni promet: od I do VI i od IX do XII mjeseca
- Grafikonu sadrže samo stvarno prikupljene podatke



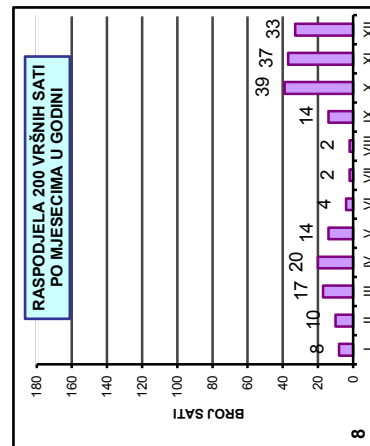
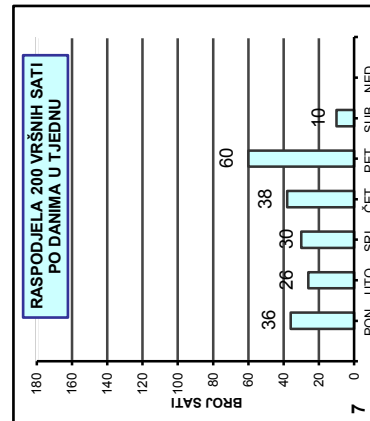
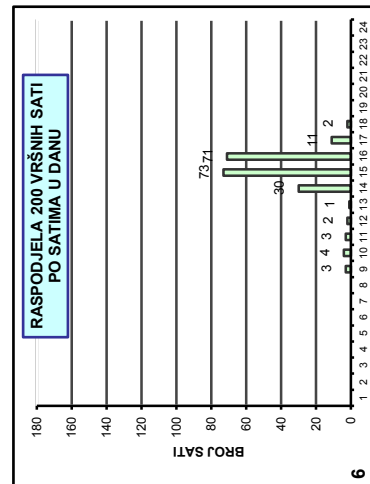
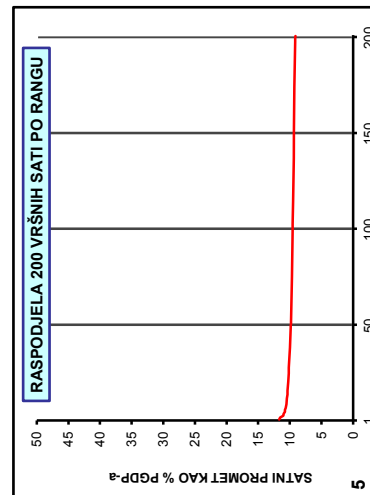
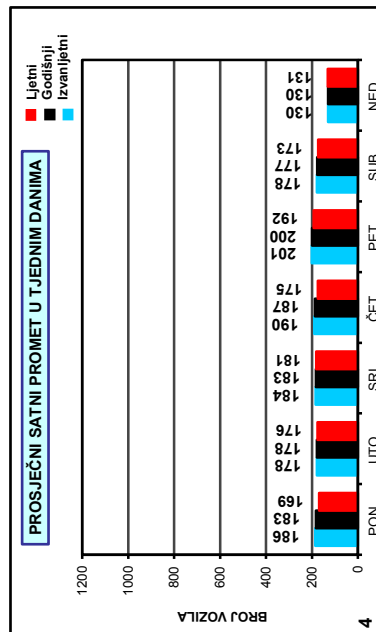
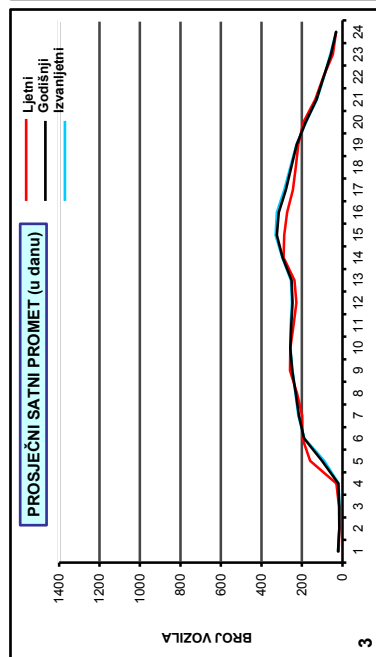
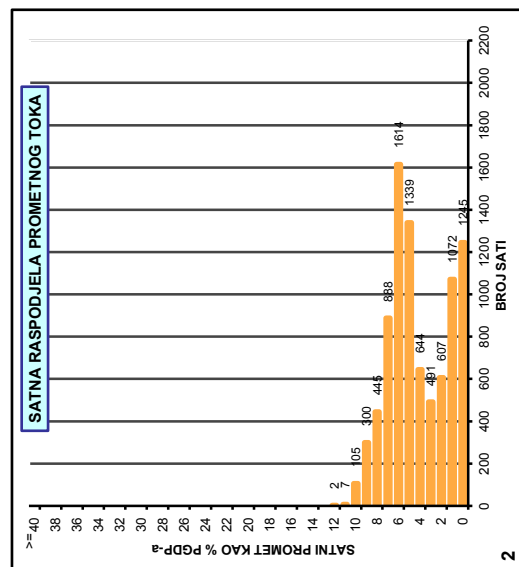
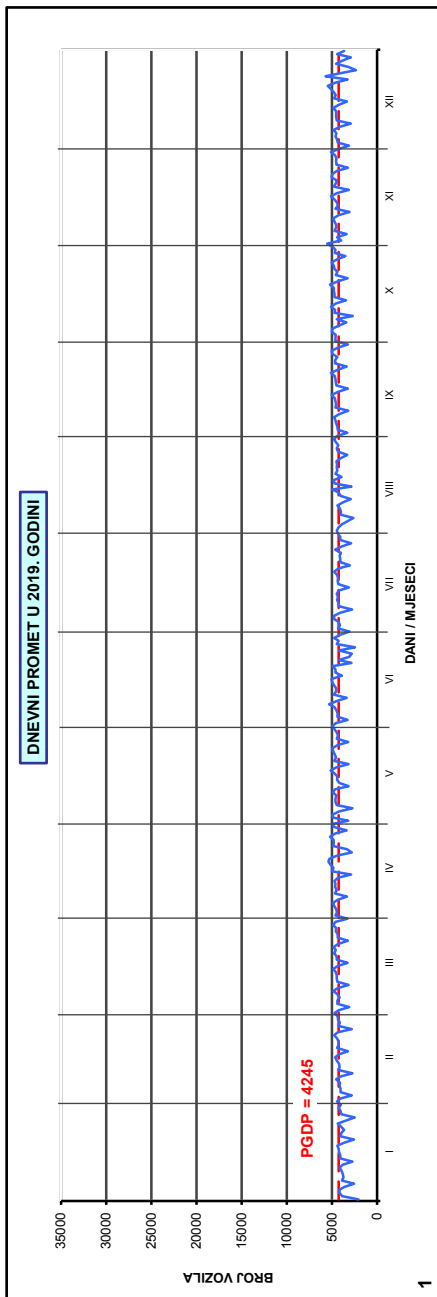
AB 1240, Nedelišće

Godina: 2019.

Broj ceste: Ž 2015

Napomene:

- Ljetni promet: VII i VIII mjesec
- Izvanljetni promet: od I do VI i od IX do XII mjeseca
- Grafikonu sadrže samo stvarno prikupljene podatke



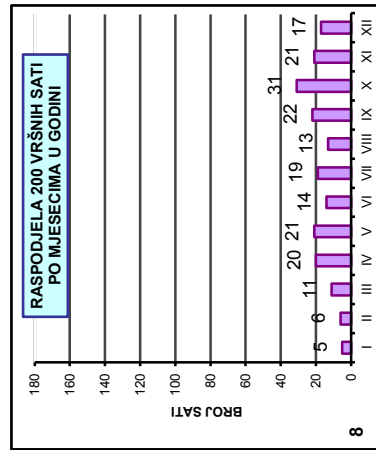
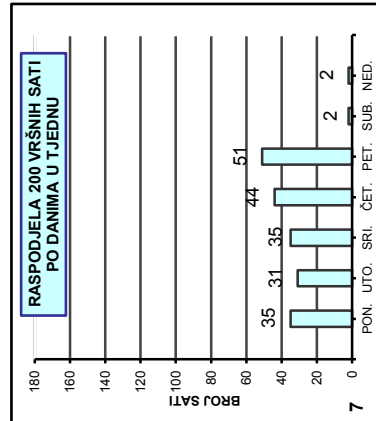
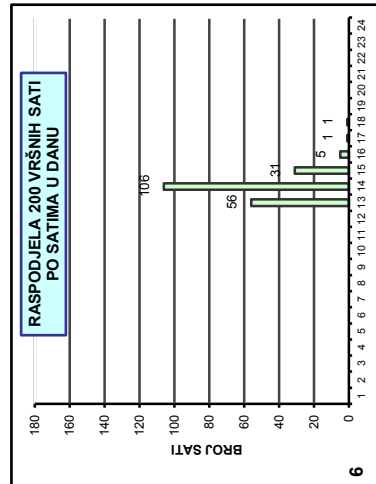
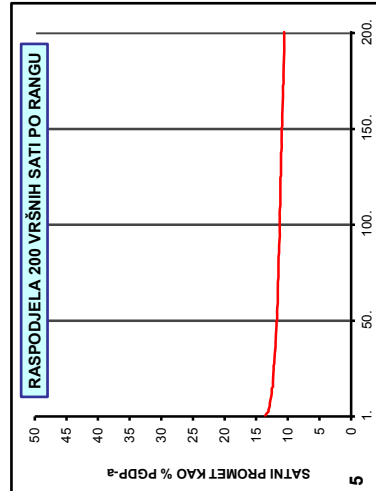
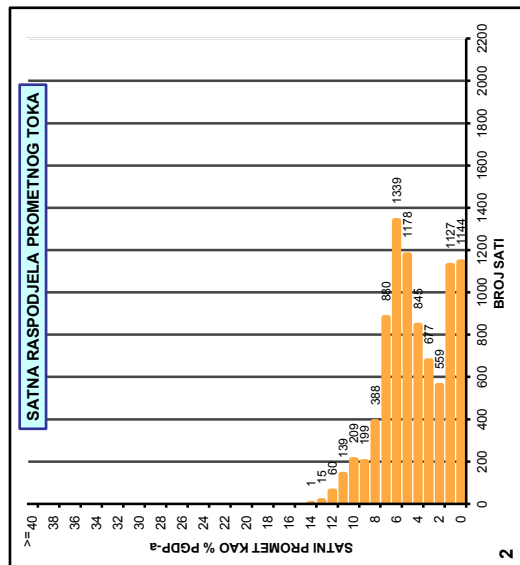
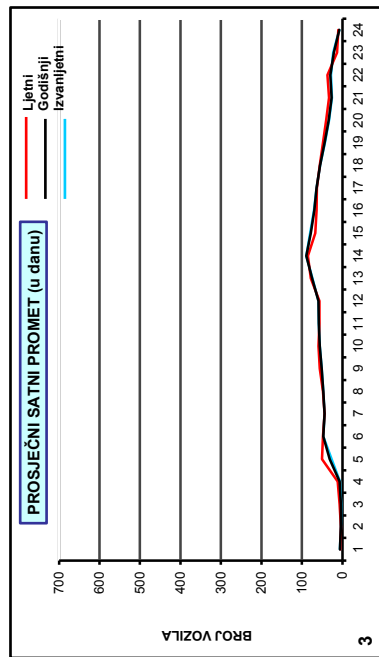
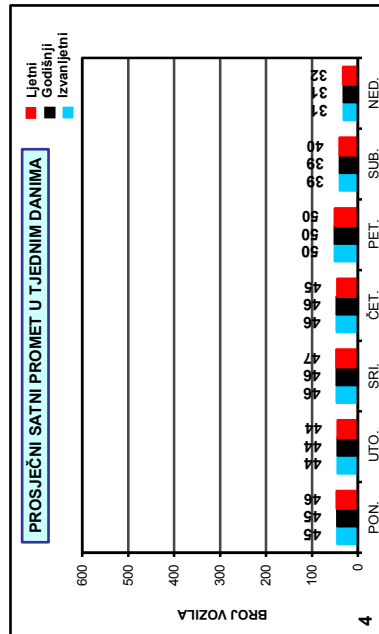
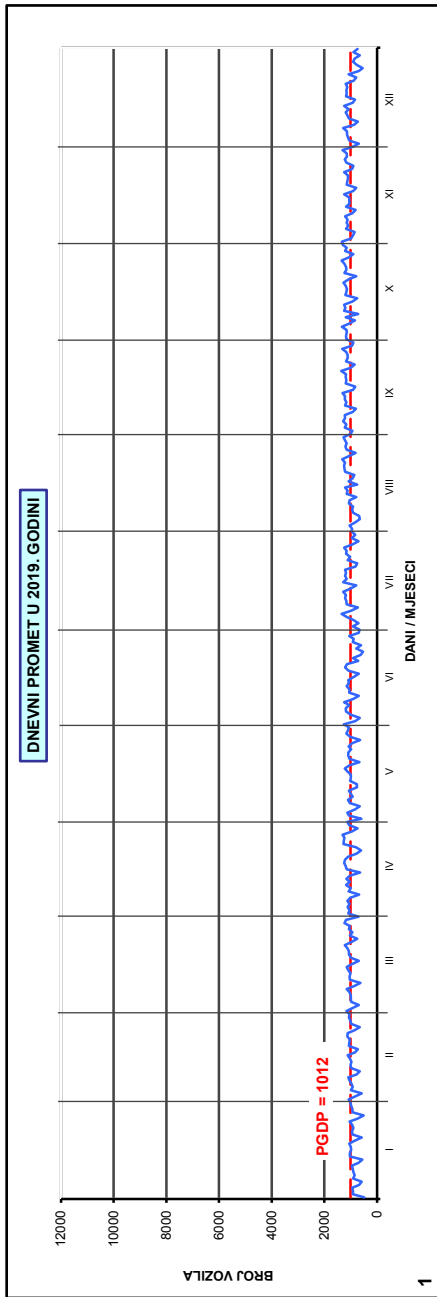
AB 1333, Mala Subotica

Godina: 2019.

Broj ceste: Ž 2022

Napomene:

- Ljetni promet: VII i VIII mjesec
- Izvanljetni promet: od I do VI i od IX do XII mjeseca
- Grafikoni sadrže samo stvarno prikupljene podatke



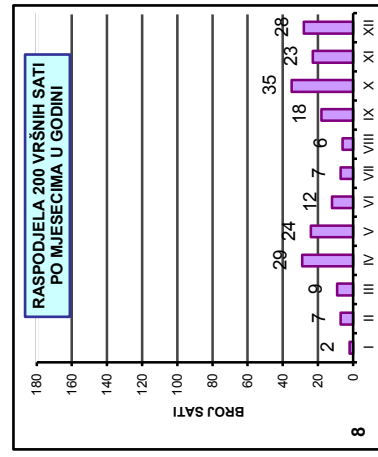
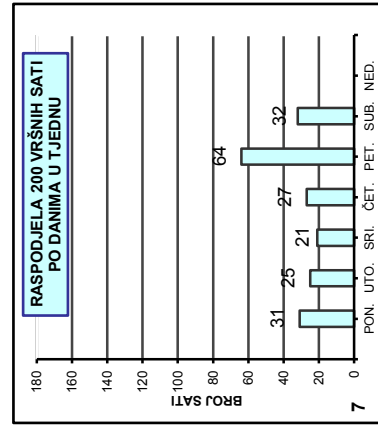
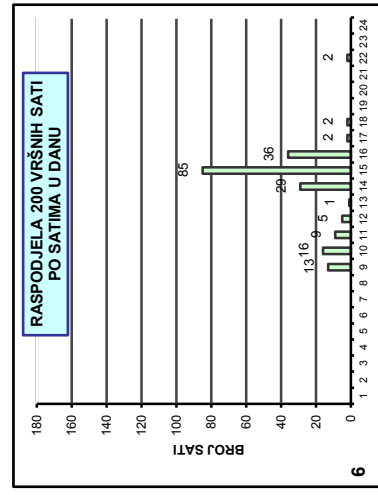
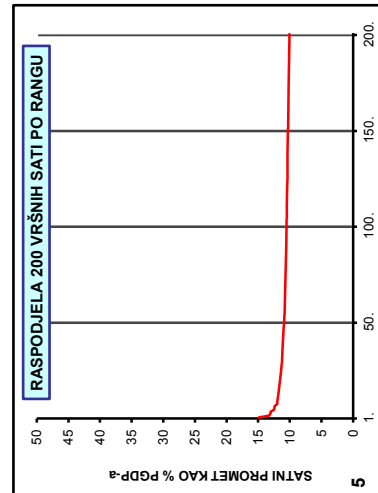
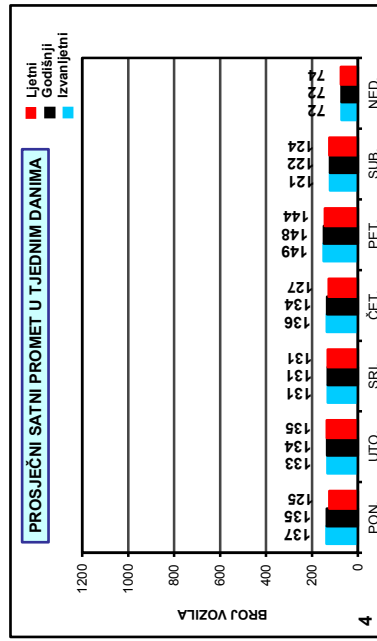
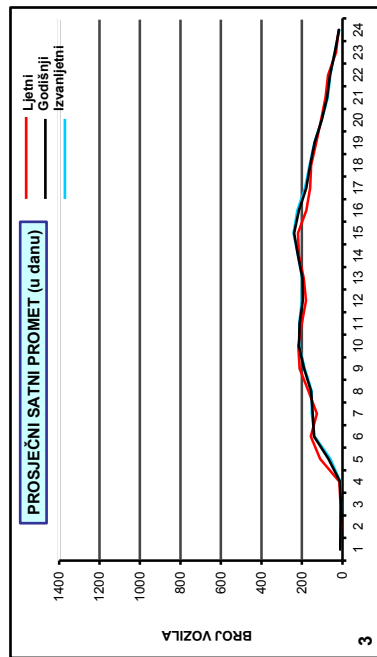
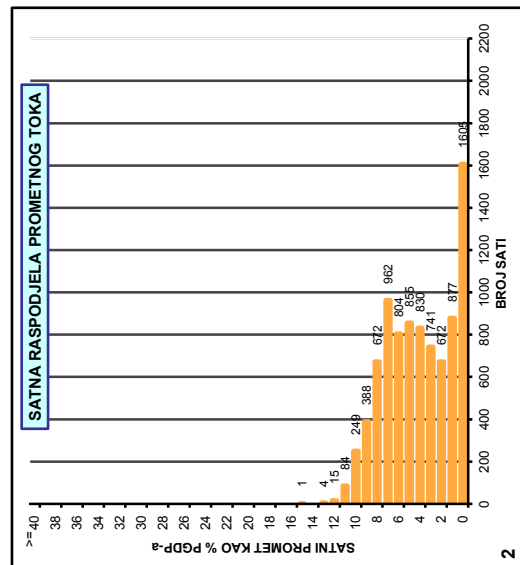
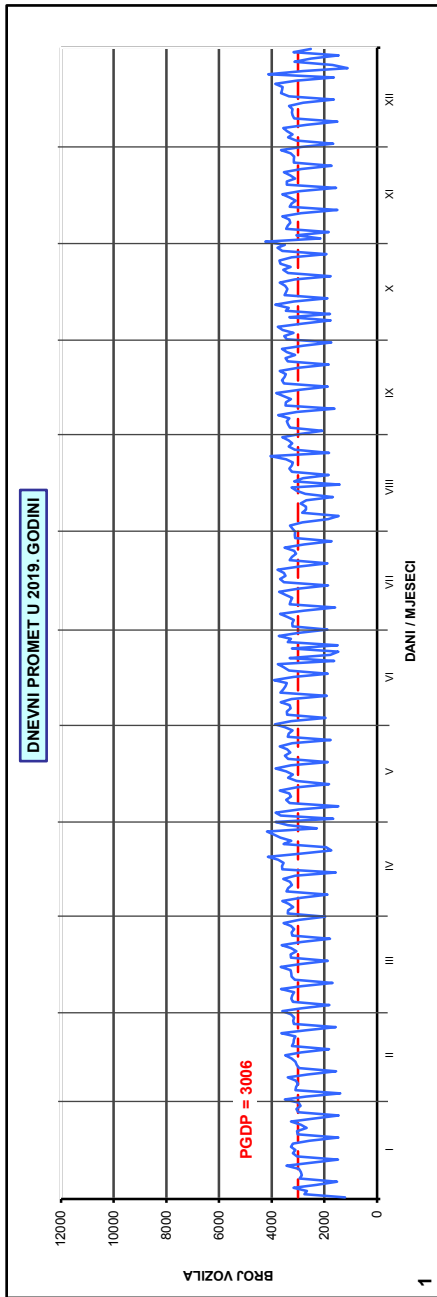
AB 1334, Prelog - sjever

Godina: 2019.

Broj ceste: Ž 2026

Napomene:

- Ljetni promet: VII i VIII mjesec
- Izvanljetni promet: od I do VI i od IX do XII mjeseca
- Grafikonu sadrže samo stvarno prikupljene podatke



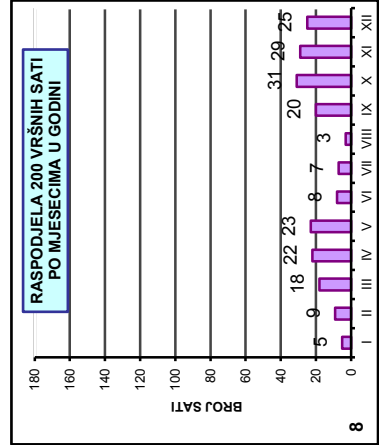
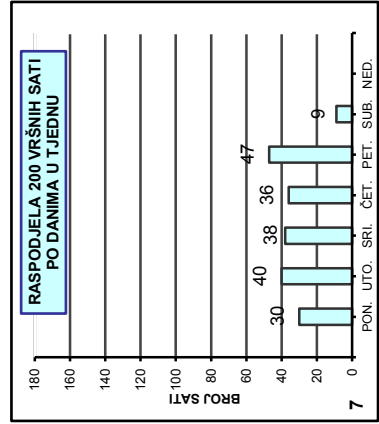
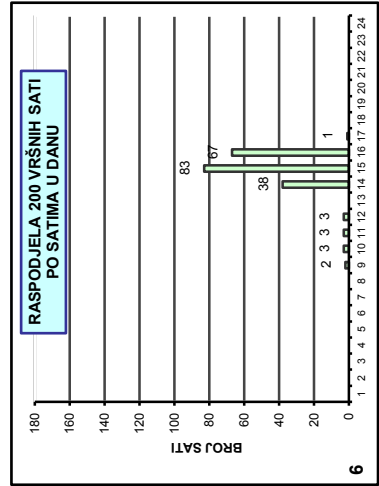
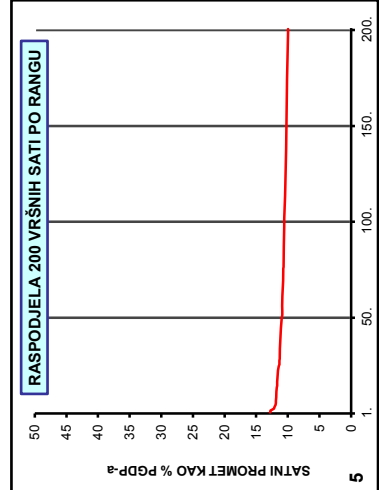
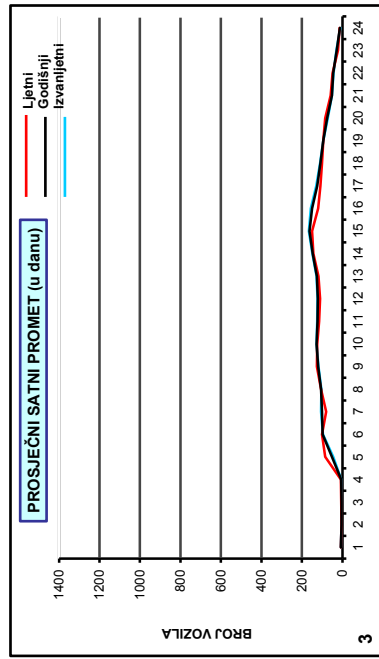
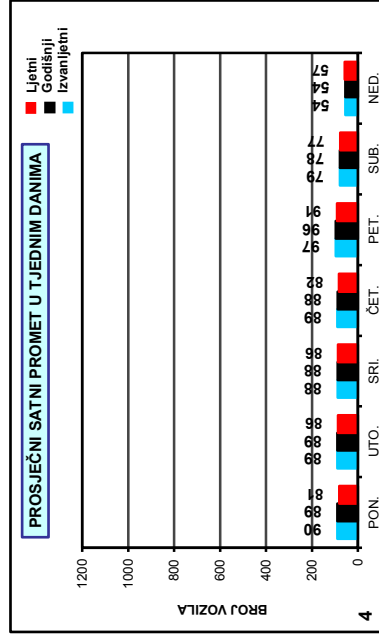
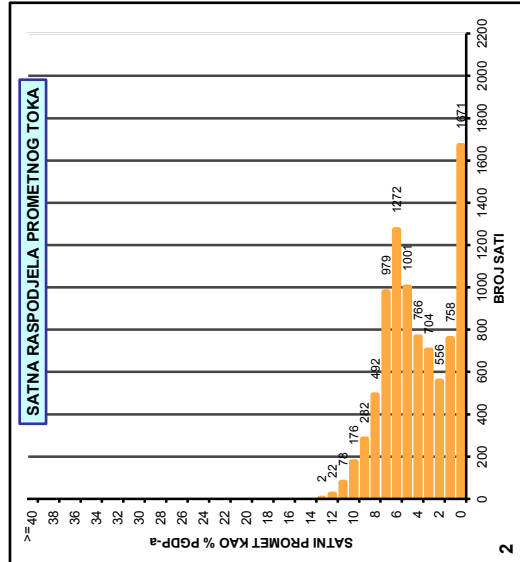
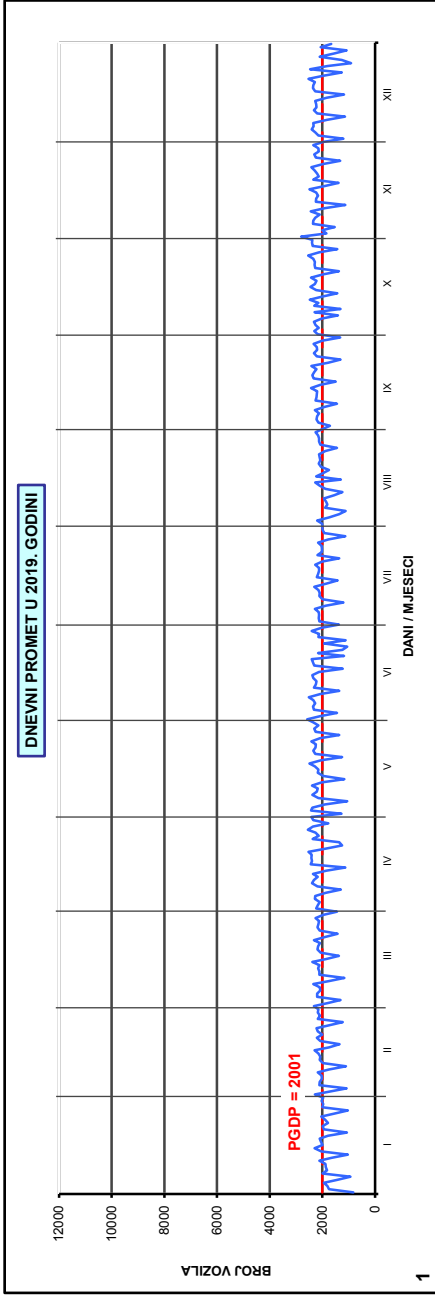
AB 1335, Čehovec

Godina: 2019.

Broj ceste: Ž 2033

Napomene:

- Ljetni promet: VII i VIII mjesec
- Izvanljetni promet: od I do VI i od IX do XII mjeseca
- Grafikonu sadrže samo stvarno prikupljene podatke



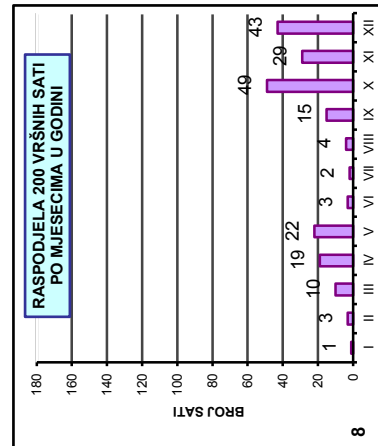
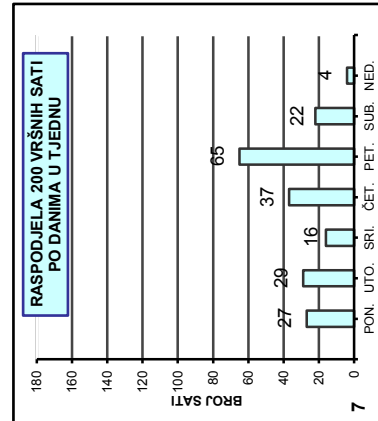
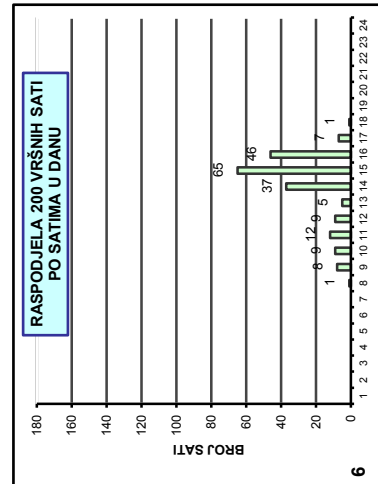
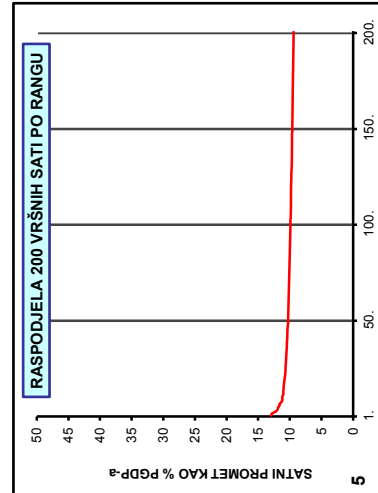
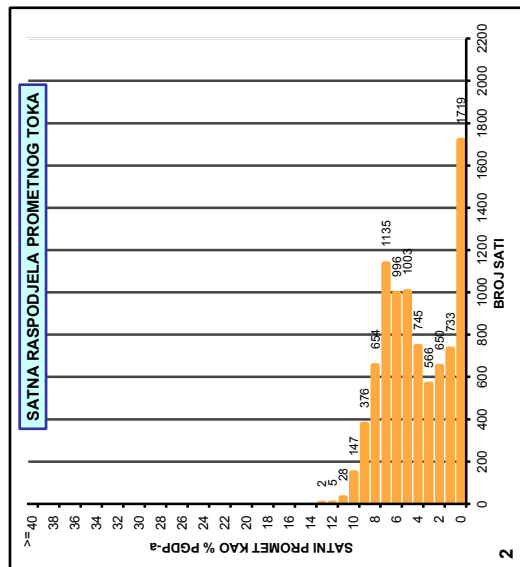
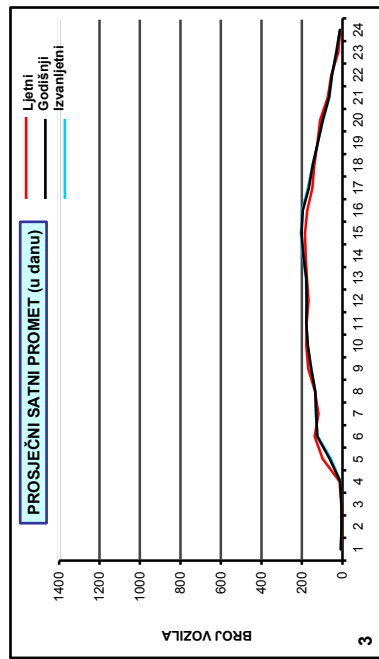
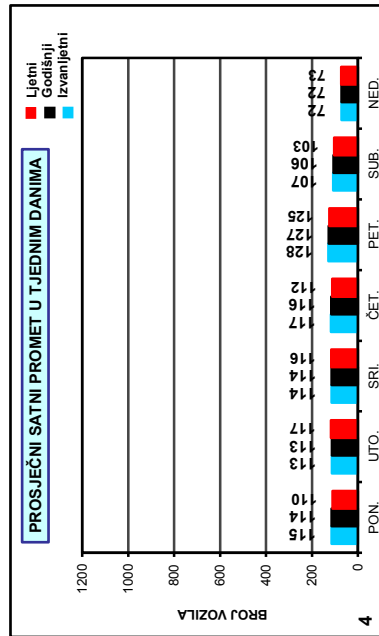
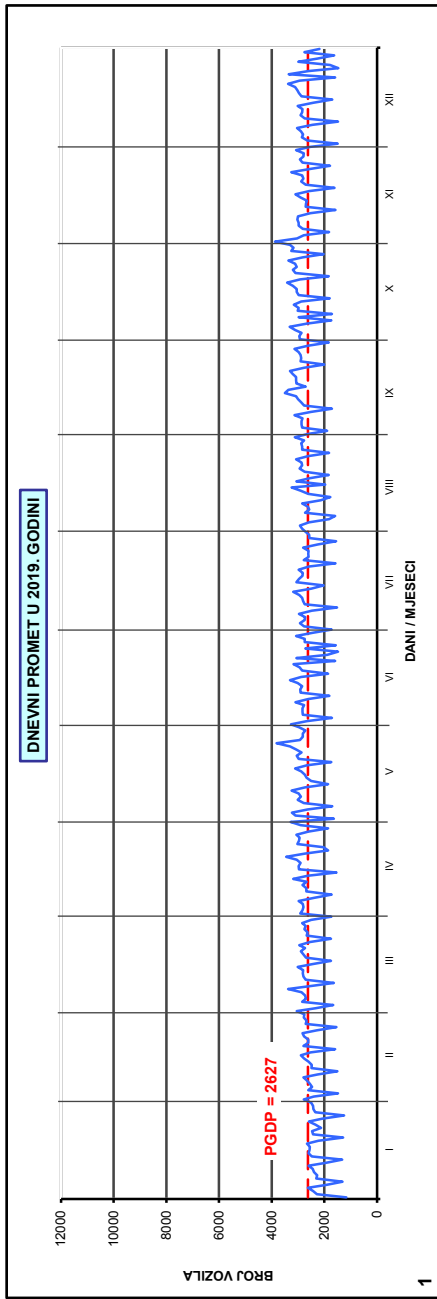
AB 1321, Kotoriba

Godina: 2019.

Broj ceste: Ž 2040

Napomene:

- Ljetni promet: VII i VIII mjesec
- Izvanljetni promet: od I do VI i od IX do XII mjeseca
- Grafikon sadrže samo stvarno prikupljene podatke



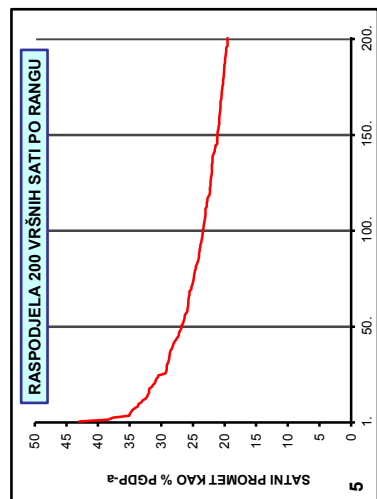
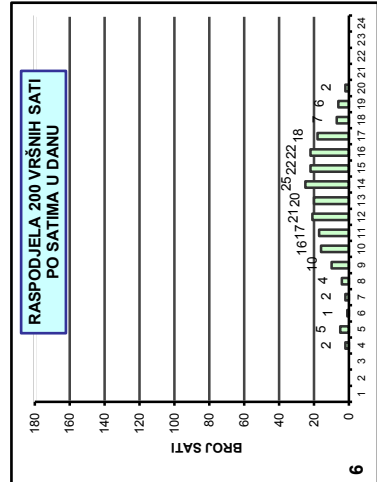
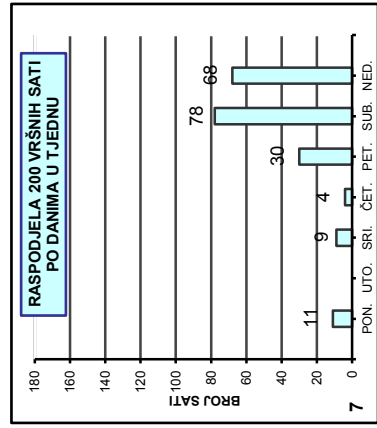
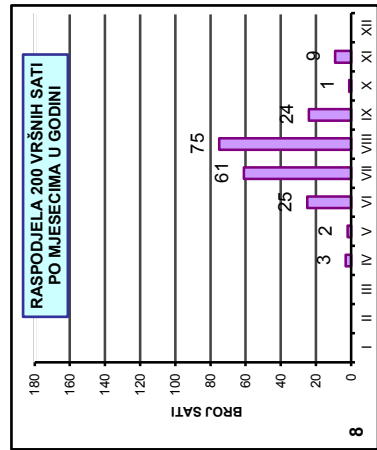
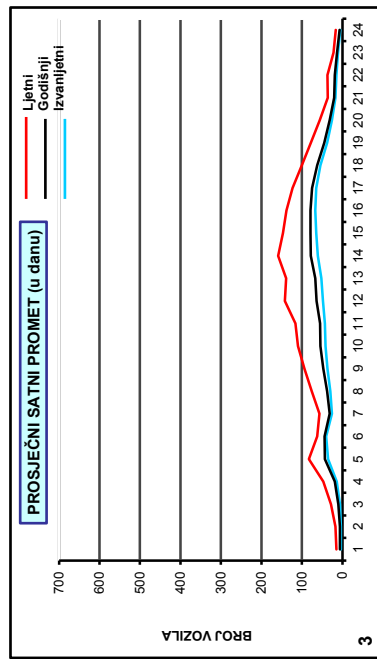
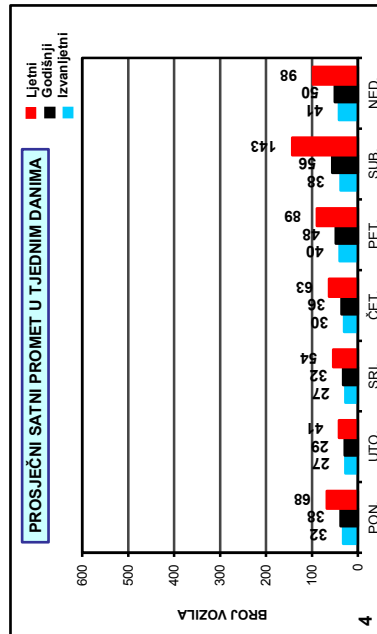
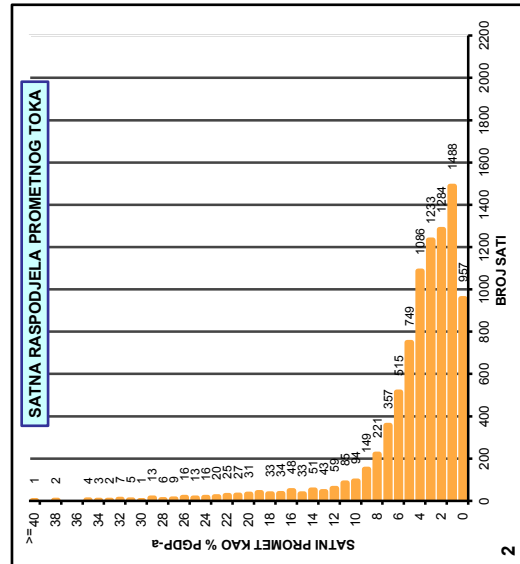
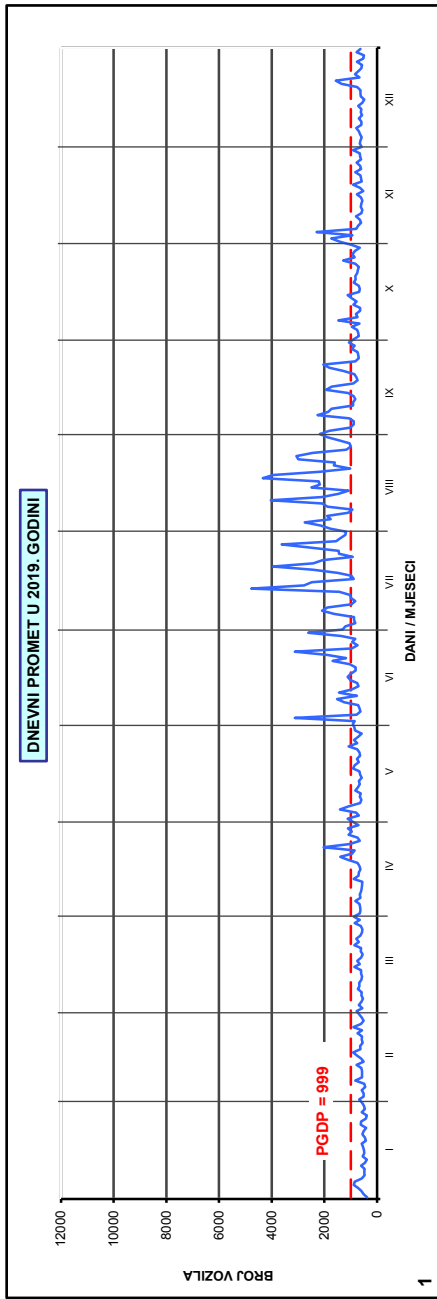
AB 1131, Cvetlin

Godina: 2019.

Broj ceste: Ž 2042

Napomene:

- Ljetni promet: VII i VIII mjesec
- Izvanljetni promet: od I do VI i od IX do XII mjeseca
- Grafikonu sadrže samo stvarno prikupljene podatke



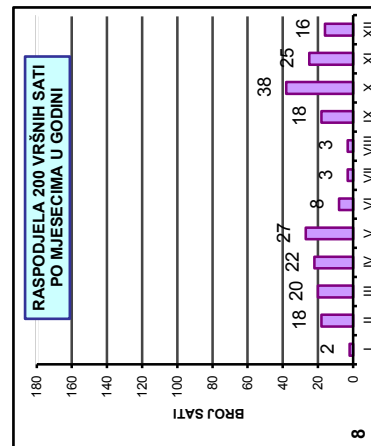
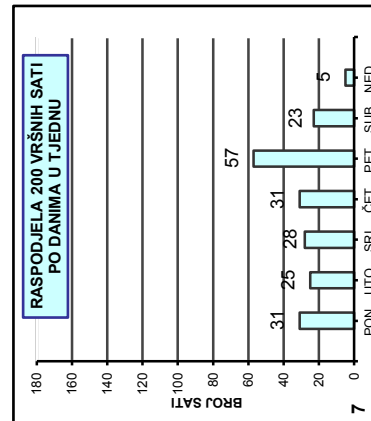
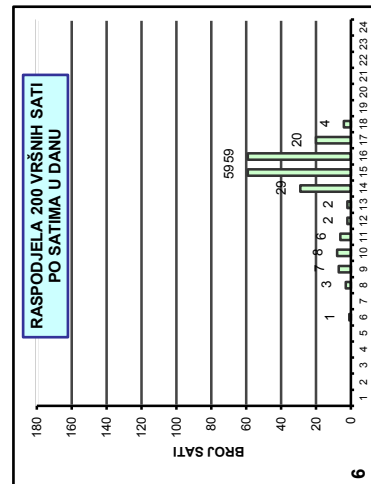
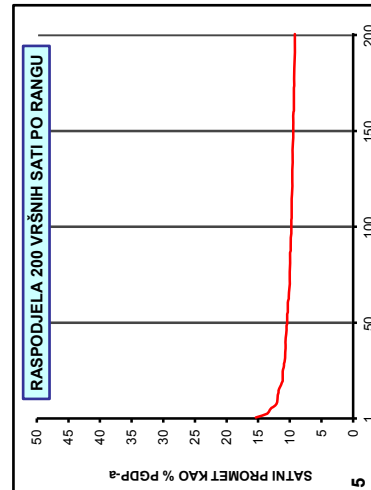
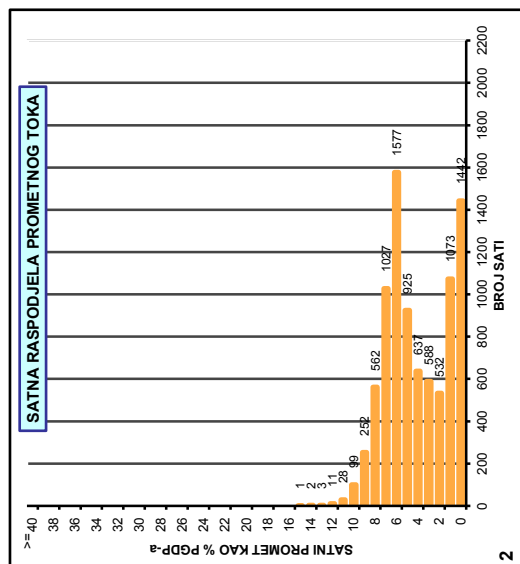
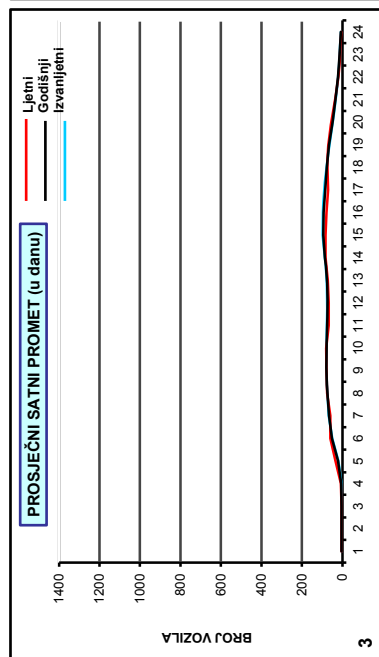
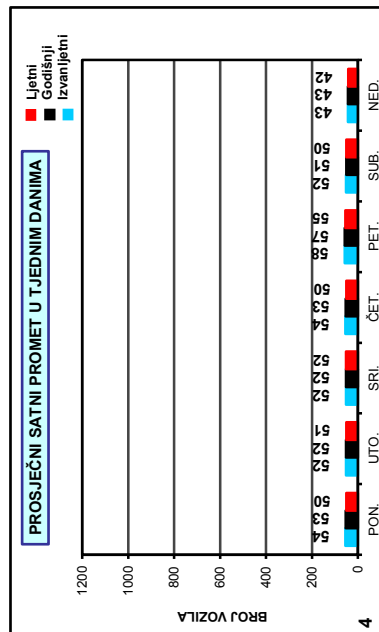
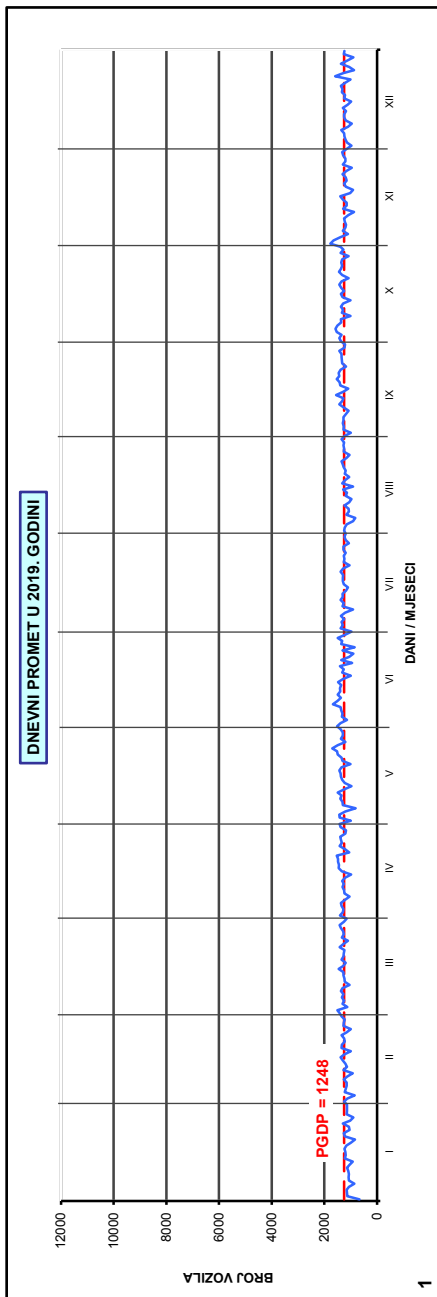
AB 1253, Remetinec

Godina: 2019.

Broj ceste: Ž 2050

Napomene:

- Ljetni promet: VII i VIII mjesec
- Izvanljetni promet: od I do VI i od IX do XII mjeseca
- Grafikoni sadrže samo stvarno prikupljene podatke



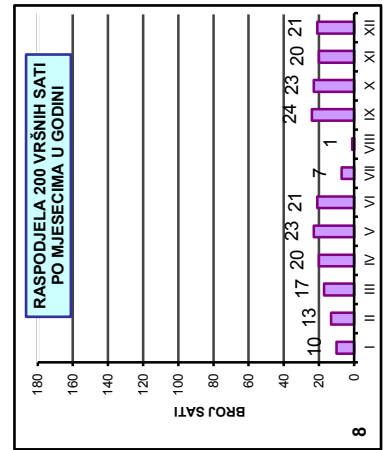
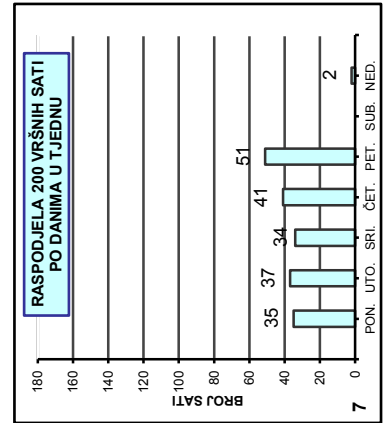
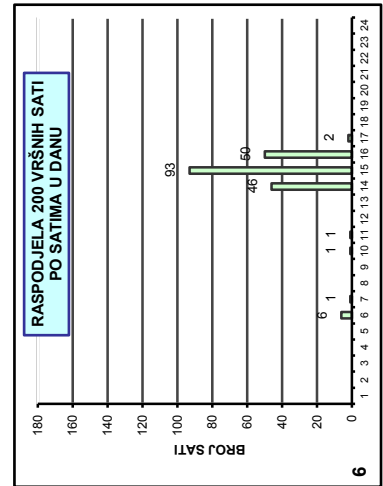
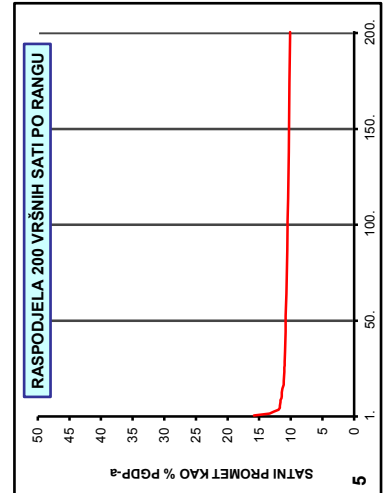
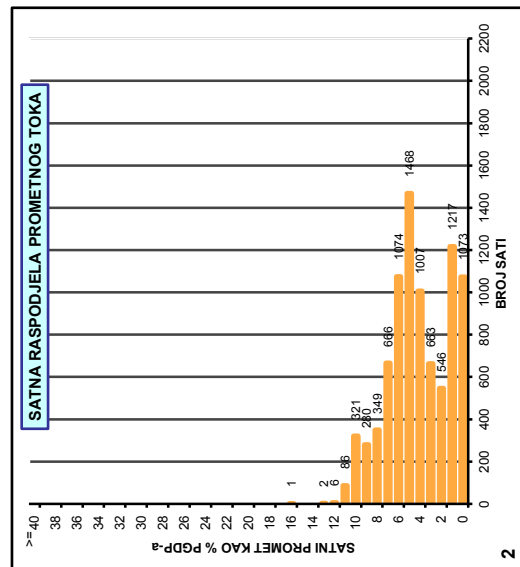
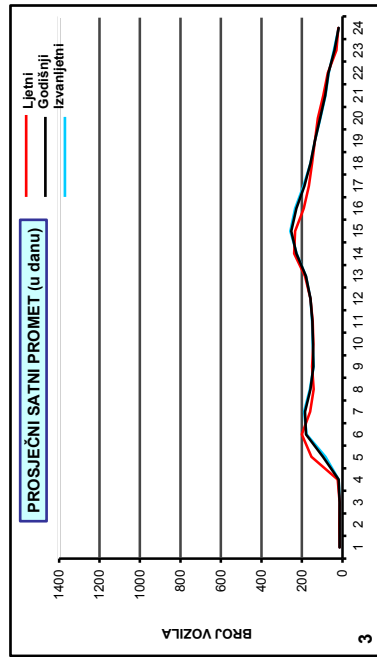
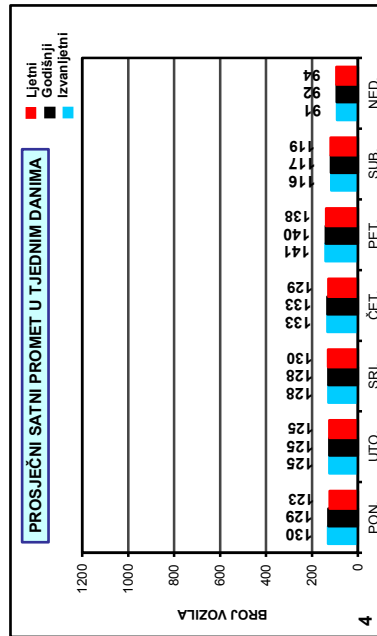
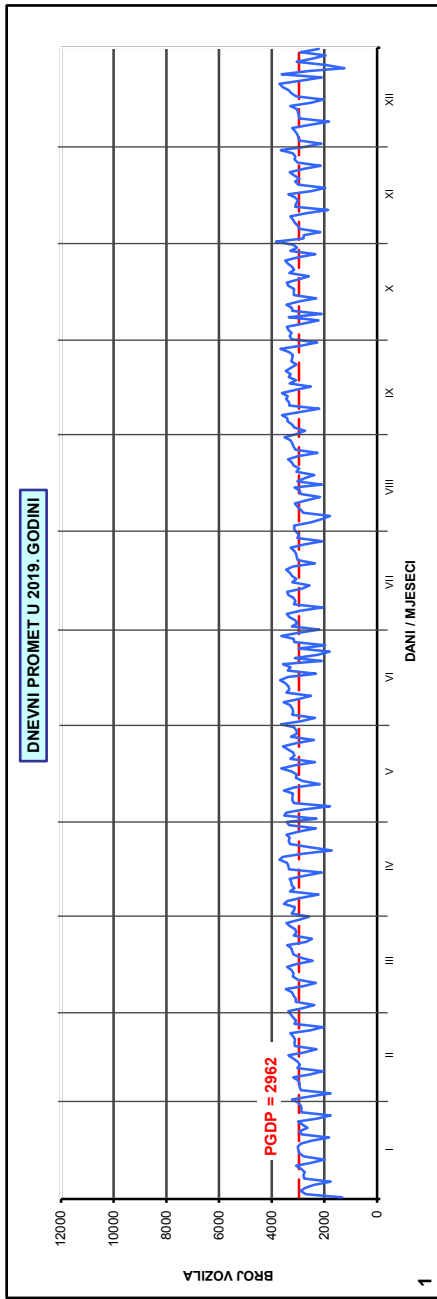
AB 1250, Črešnjevo

Godina: 2019.

Broj ceste: Ž 2063

Napomene:

- Ljetni promet: VII i VIII mjesec
- Izvanljetni promet: od I do VI i od IX do XII mjeseca
- Grafikonu sadrže samo stvarno prikupljene podatke



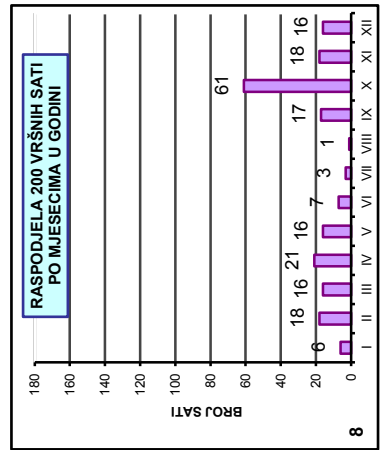
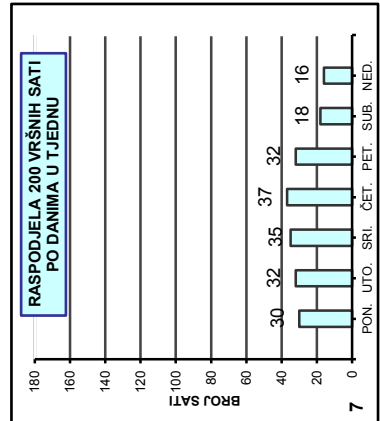
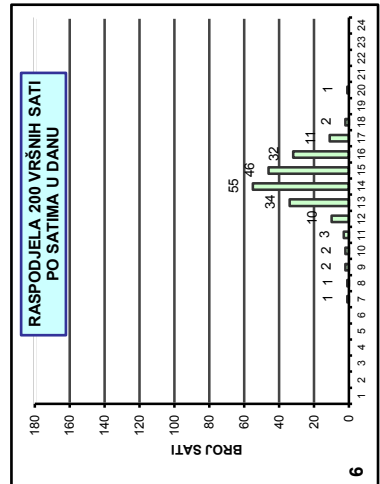
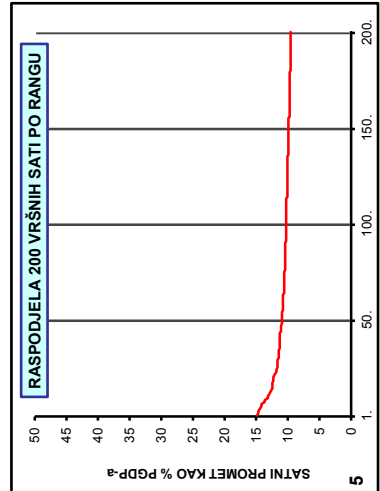
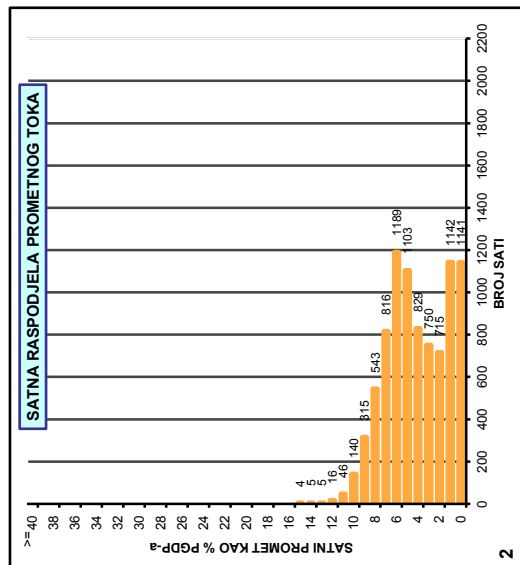
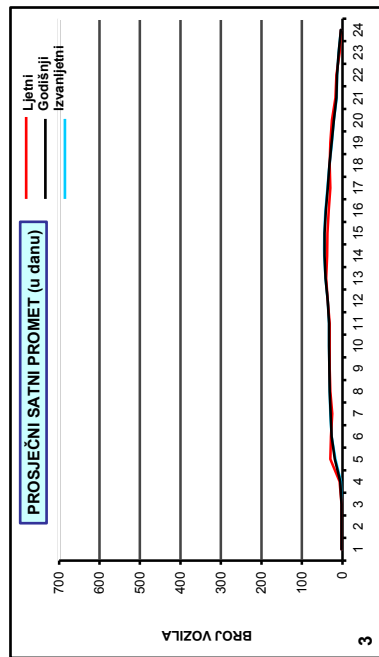
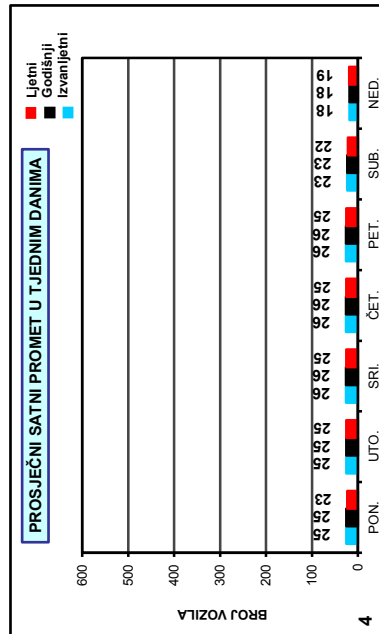
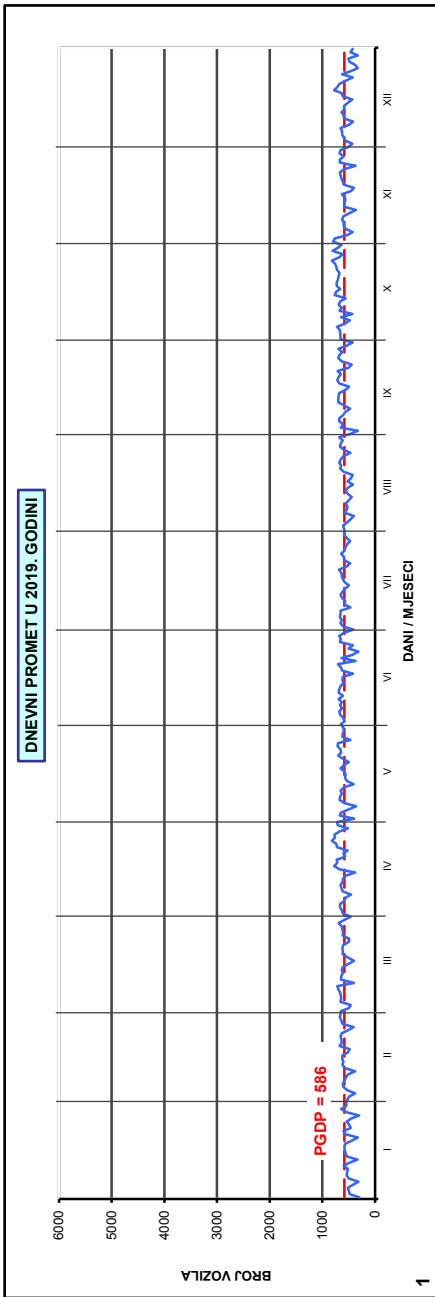
AB 1336, Struga

Godina: 2019.

Broj ceste: Ž 2072

Napomene:

- Ljetni promet: VII i VIII mjesec
- Izvanljetni promet: od I do VI i od IX do XII mjeseca
- Grafikoni sadrže samo stvarno prikupljene podatke



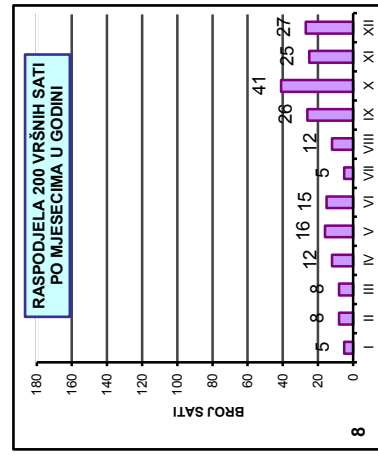
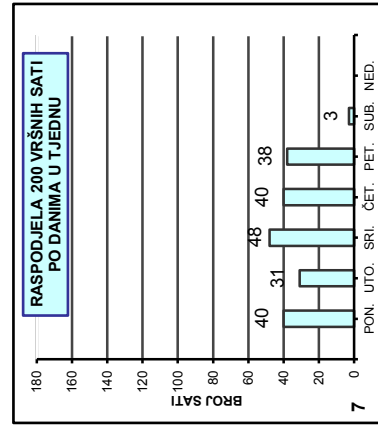
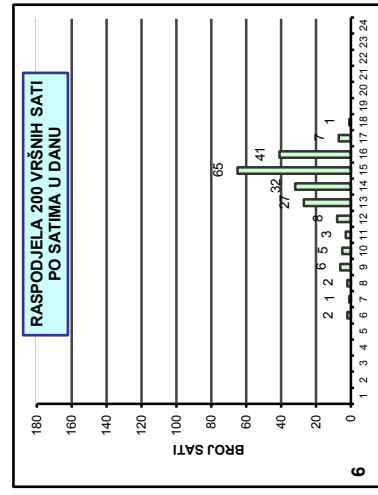
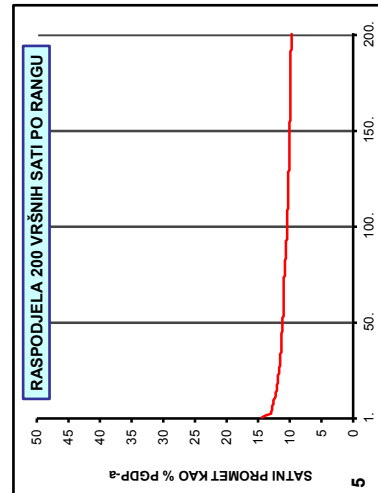
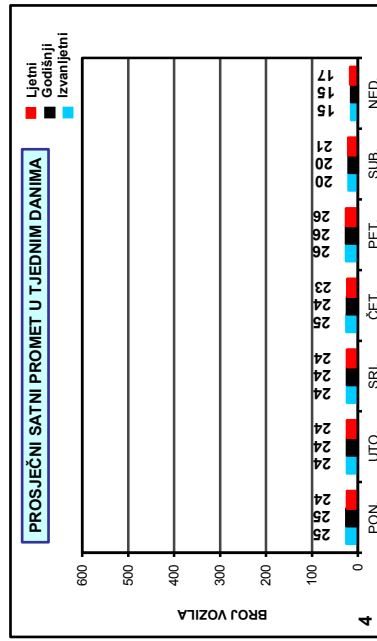
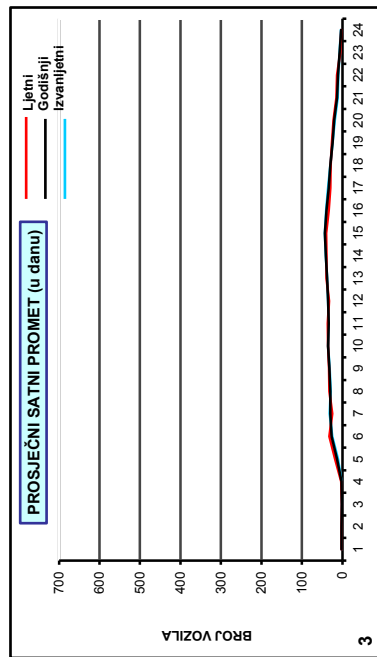
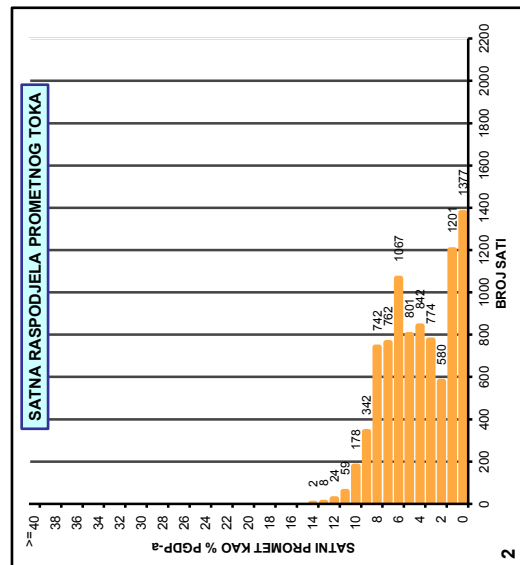
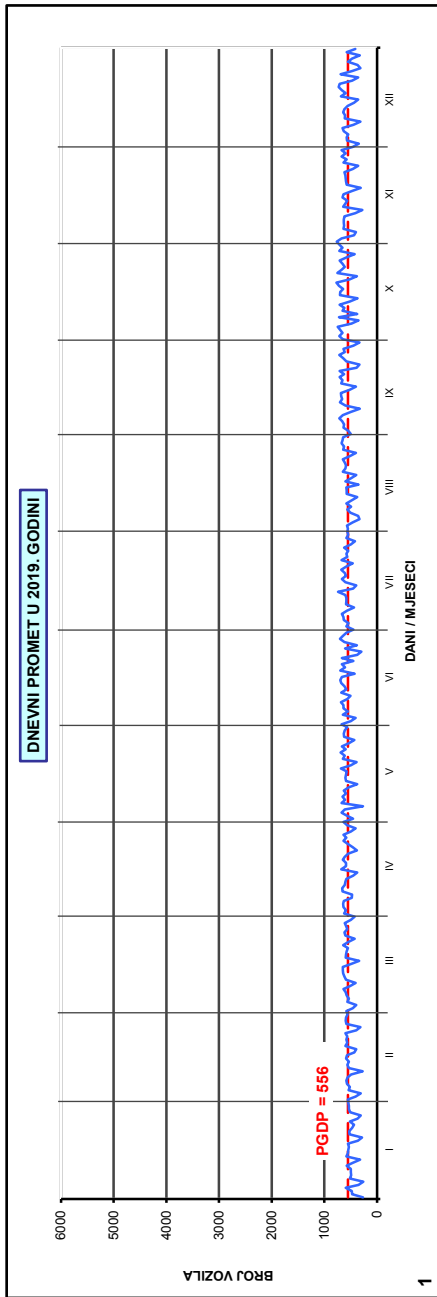
AB 1328, Veliki Otok

Godina: 2019.

Broj ceste: Ž 2076

Napomene:

- Ljetni promet: VII i VIII mjesec
- Izvanljetni promet: od I do VI i od IX do XII mjeseca
- Grafikoni sadrže samo stvarno prikupljene podatke



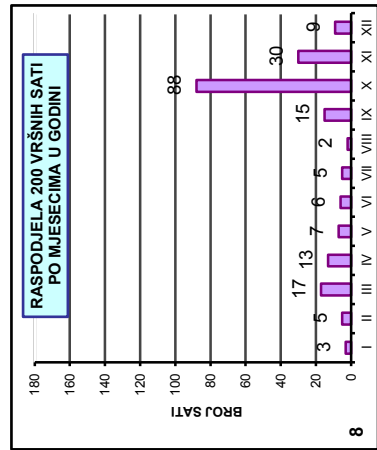
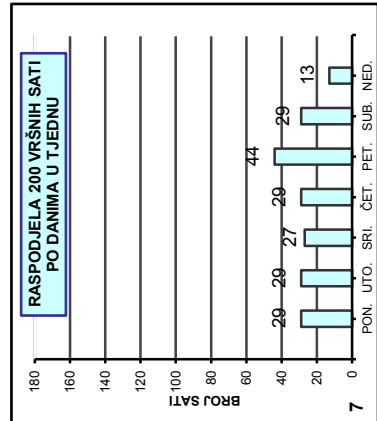
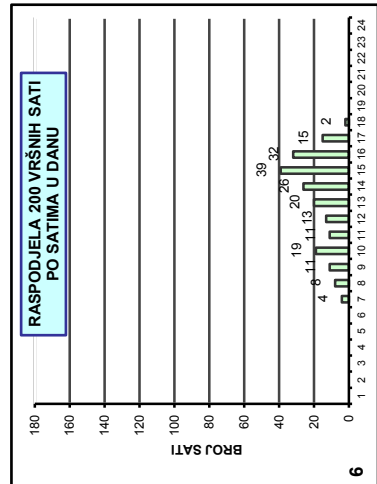
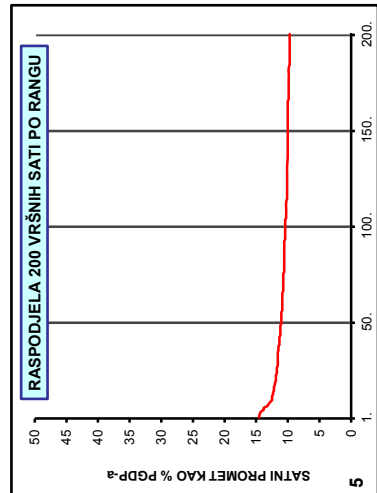
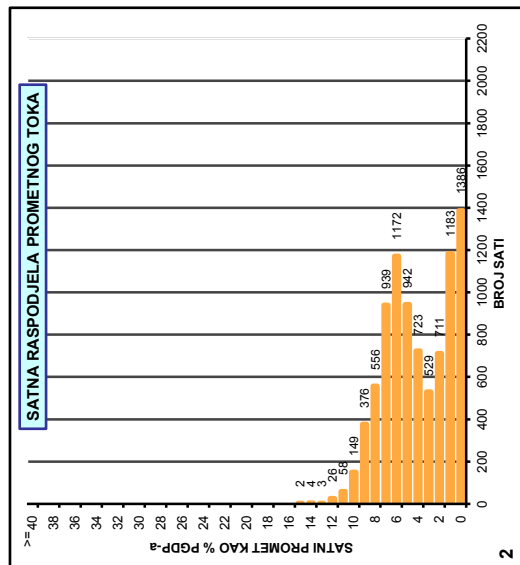
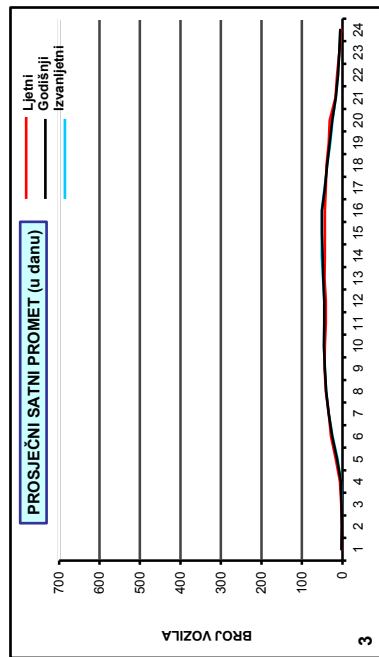
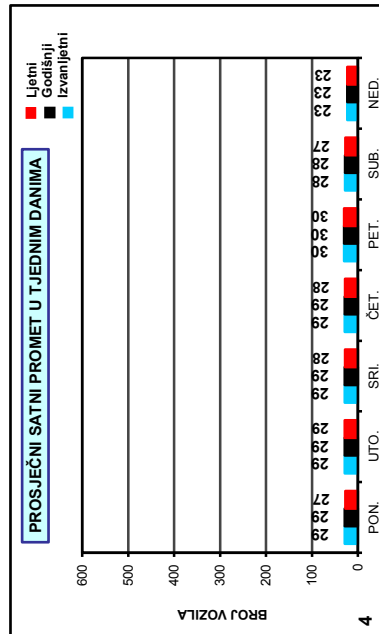
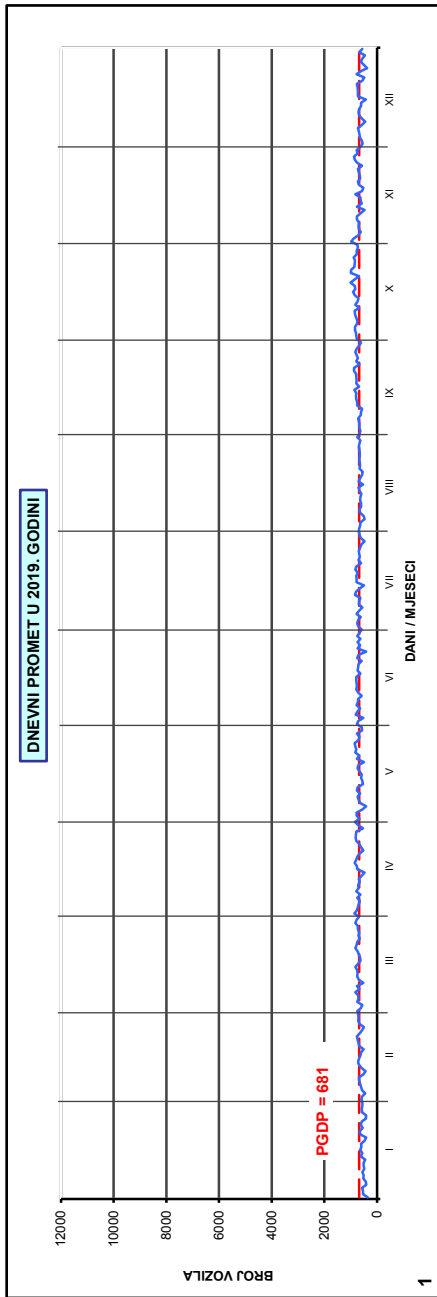
AB 1330, Rasinja - sjever

Godina: 2019.

Broj ceste: Ž 2081

Napomene:

- Ljetni promet: VII i VIII mjesec
- Izvanljetni promet: od I do VI i od IX do XII mjeseca
- Grafikonu sadrže samo stvarno prikupljene podatke



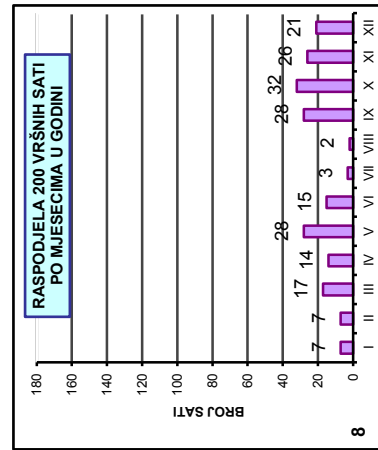
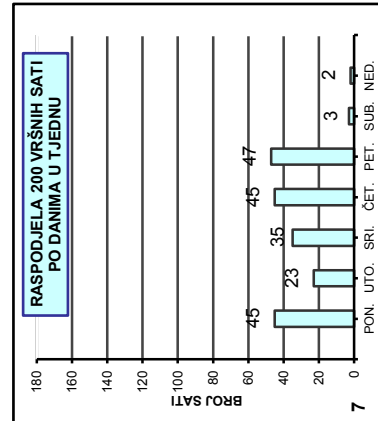
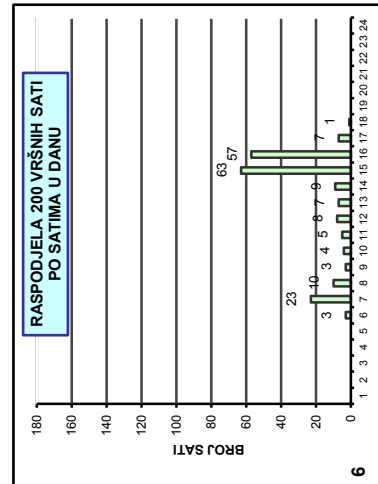
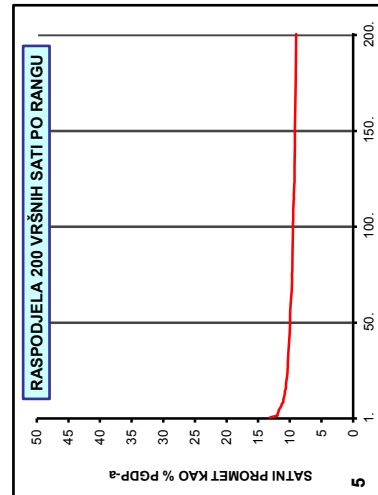
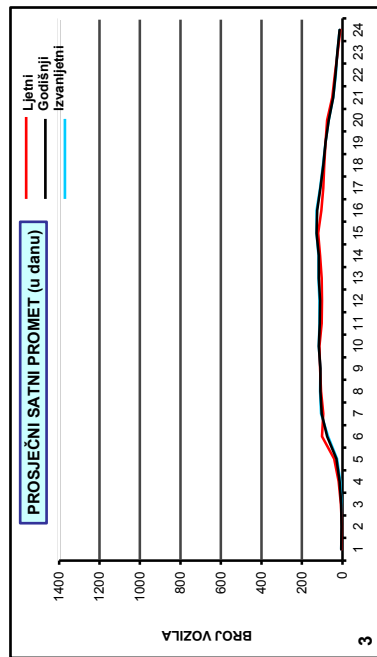
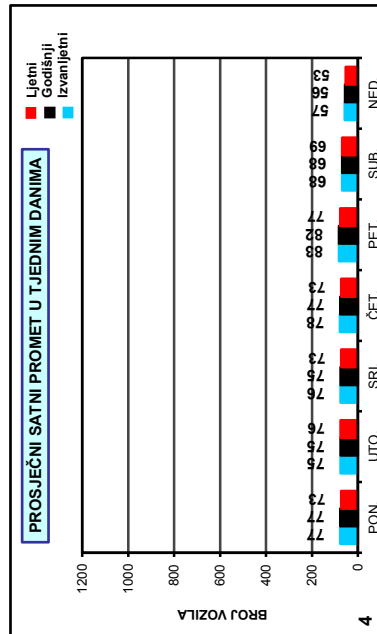
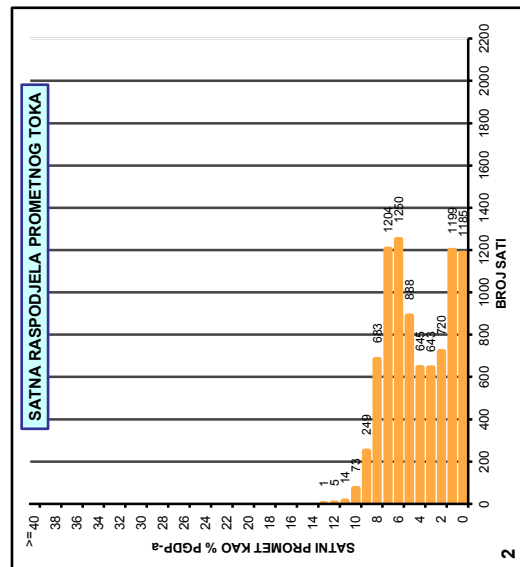
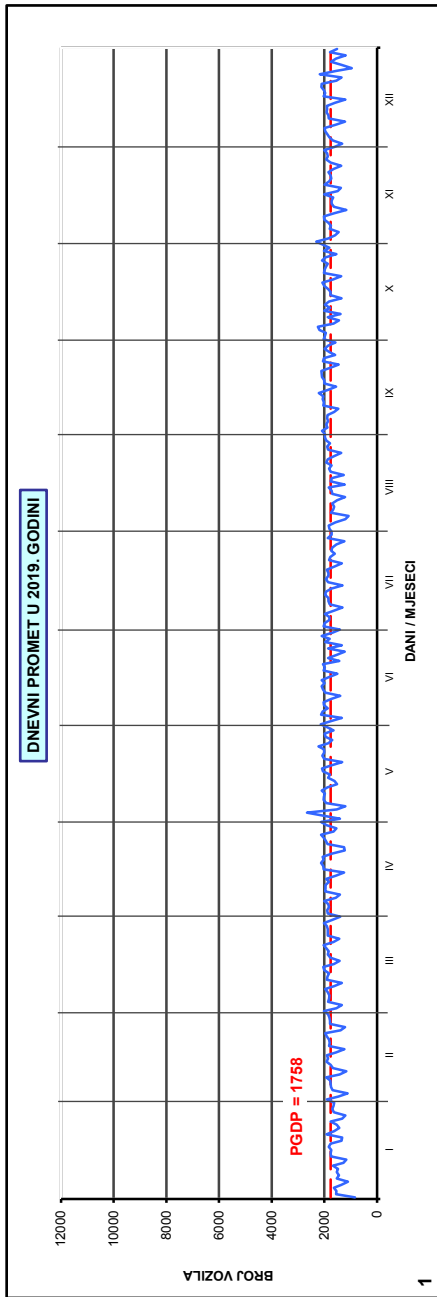
AB 1326, Rasinja

Godina: 2019.

Broj ceste: Ž 2081

Napomene:

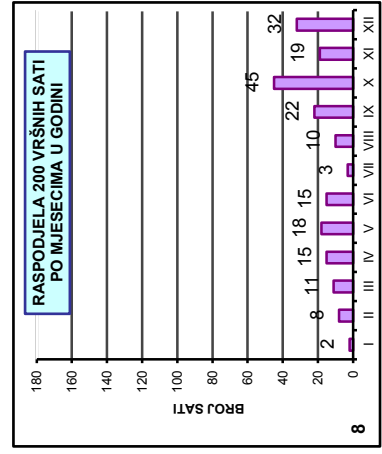
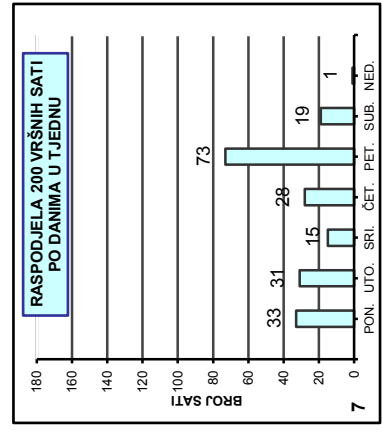
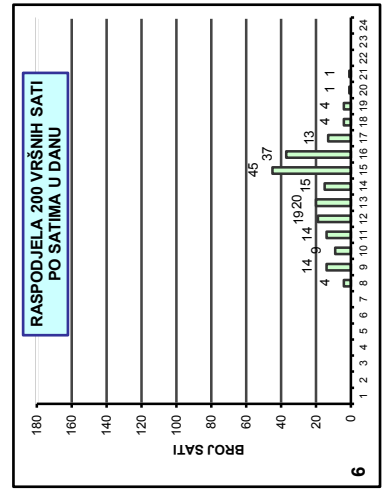
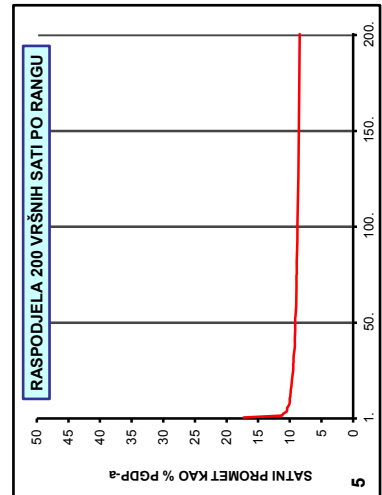
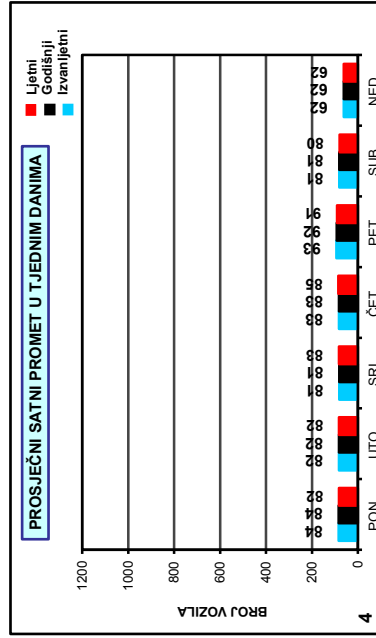
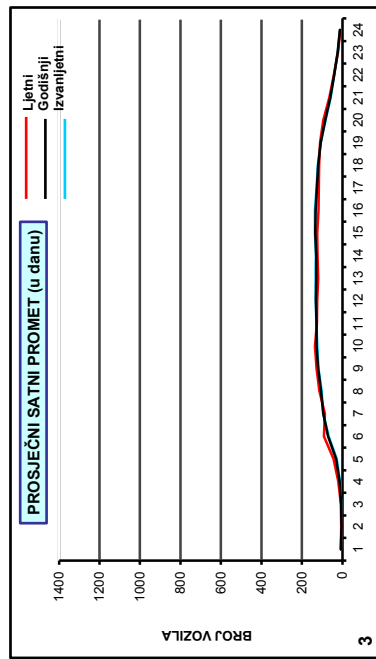
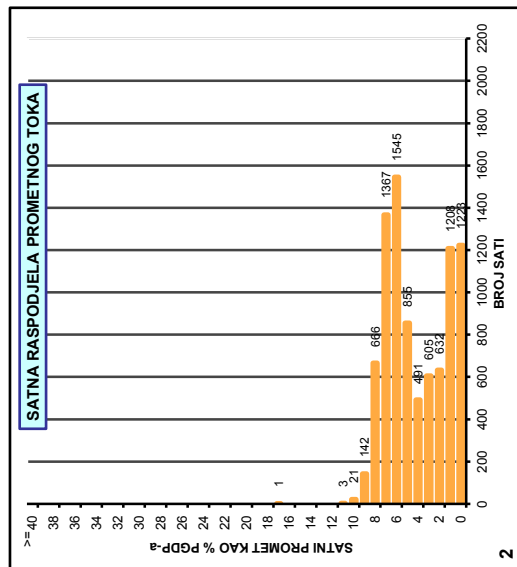
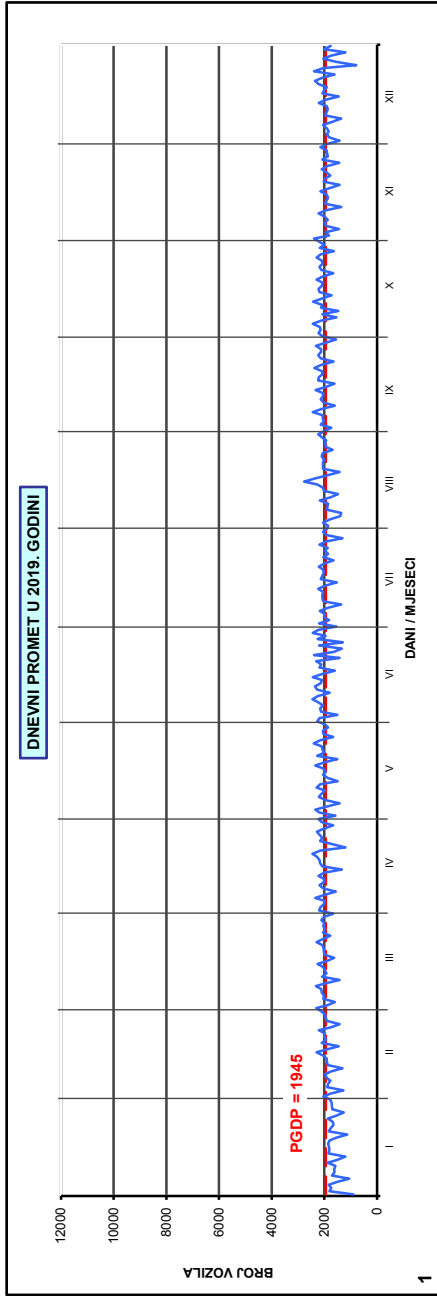
- Ljetni promet: VII i VIII mjesec
- Izvanljetni promet: od I do VI i od IX do XII mjeseca
- Grafikoni sadrže samo stvarno prikupljene podatke



AB 1331, Križevci, Lepušićeva
Godina: 2019.
Broj ceste: Ž 2089

Napomene:

- Ljetni promet: VII i VIII mjesec
- Izvanljetni promet: od I do VI i od IX do XII mjeseca
- Grafikonu sadrže samo stvarno prikupljene podatke



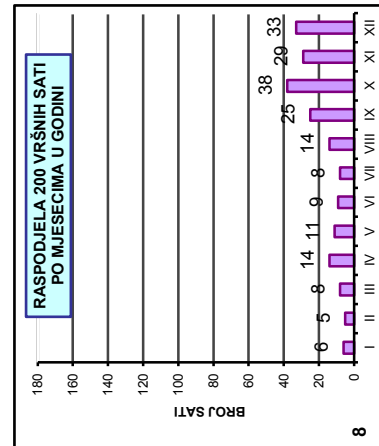
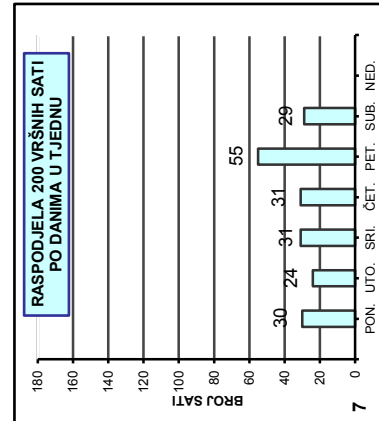
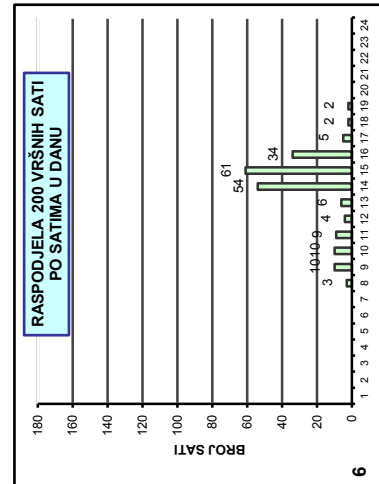
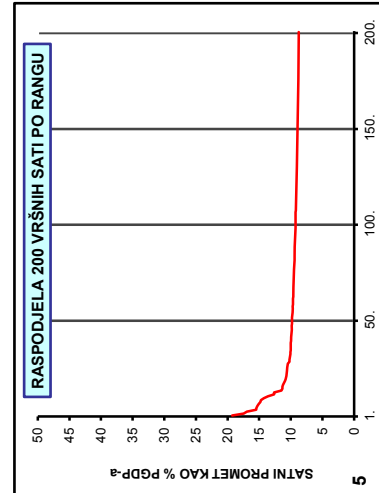
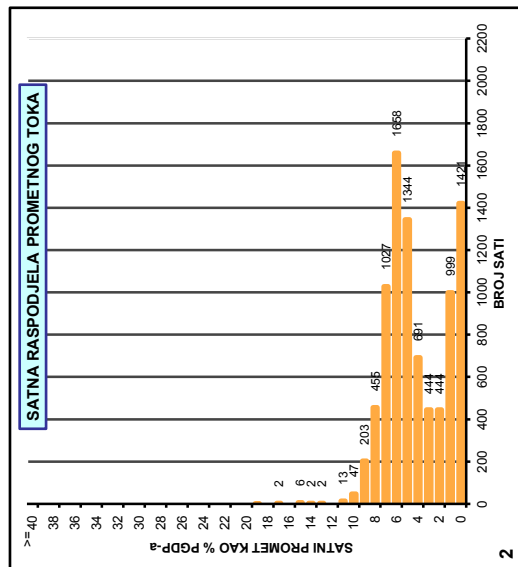
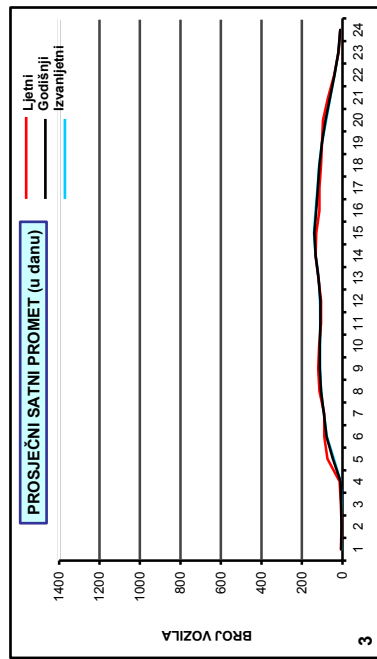
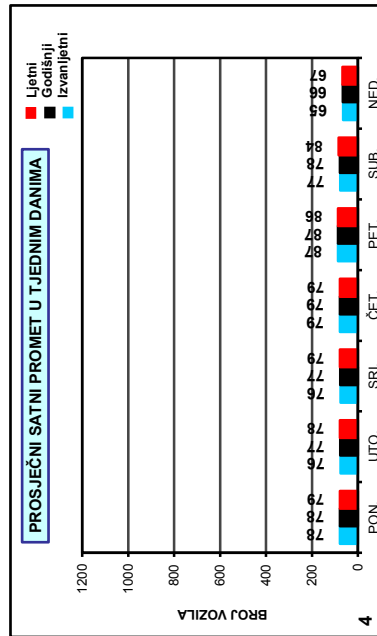
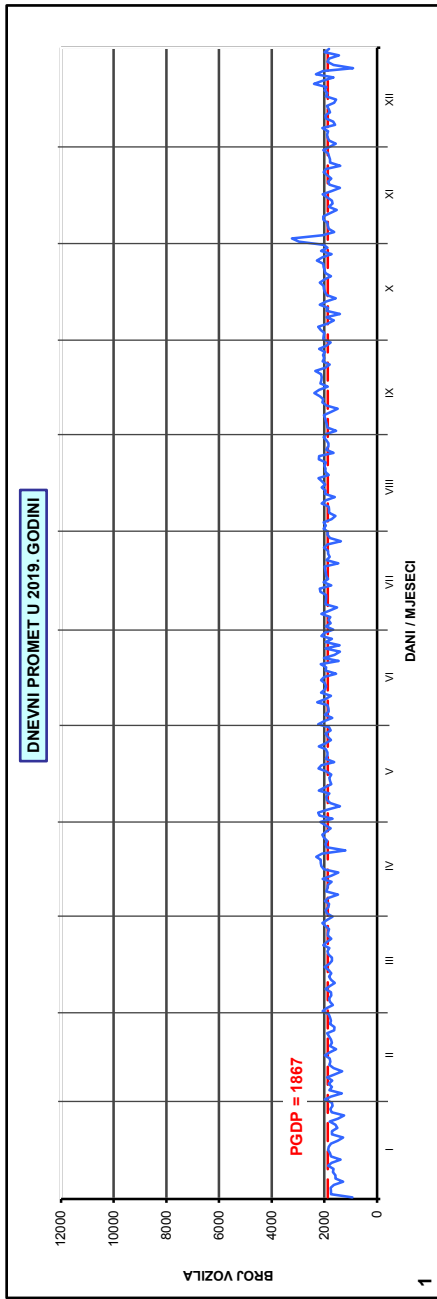
AB 1254, Vulišinec

Godina: 2019.

Broj ceste: Ž 2101

Napomene:

- Ljetni promet: VII i VIII mjesec
- Izvanljetni promet: od I do VI i od IX do XII mjeseca
- Grafikoni sadrže samo stvarno prikupljene podatke



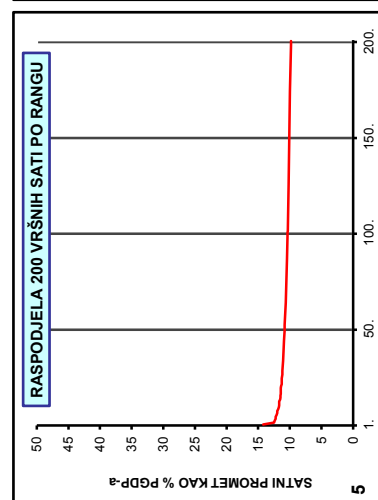
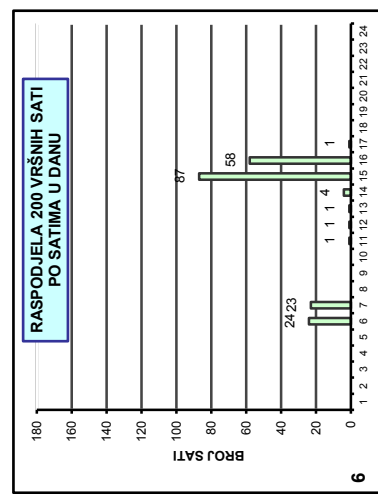
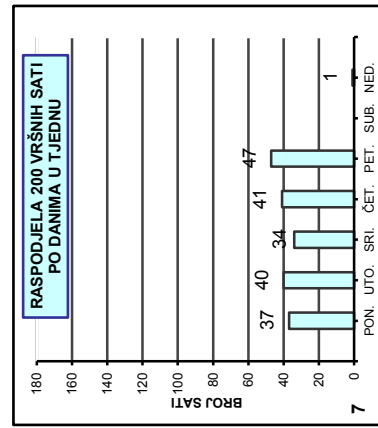
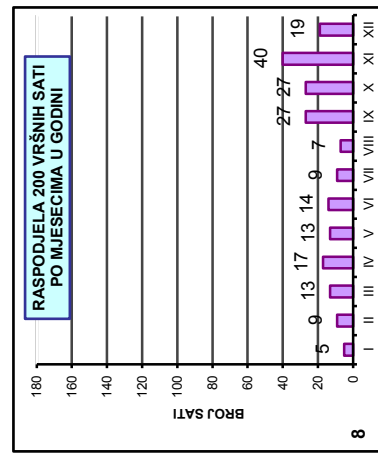
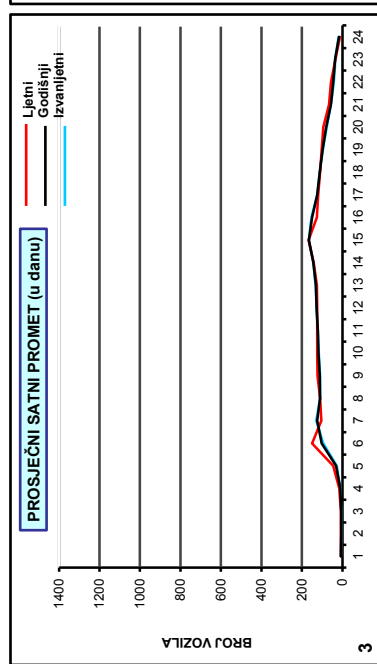
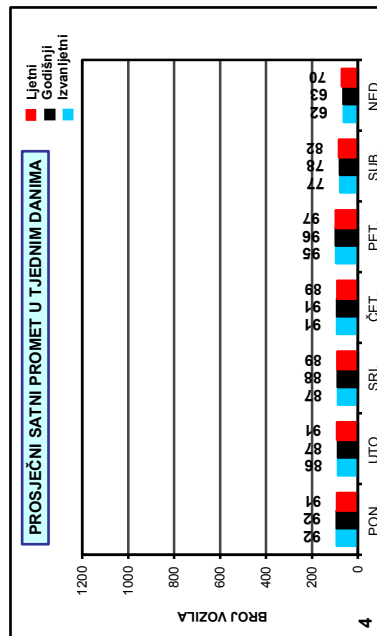
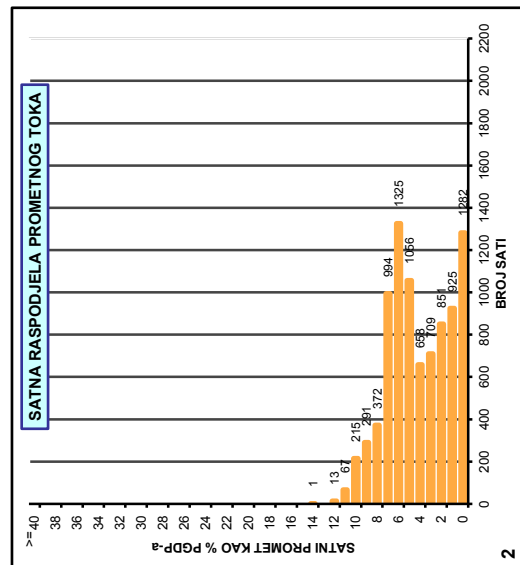
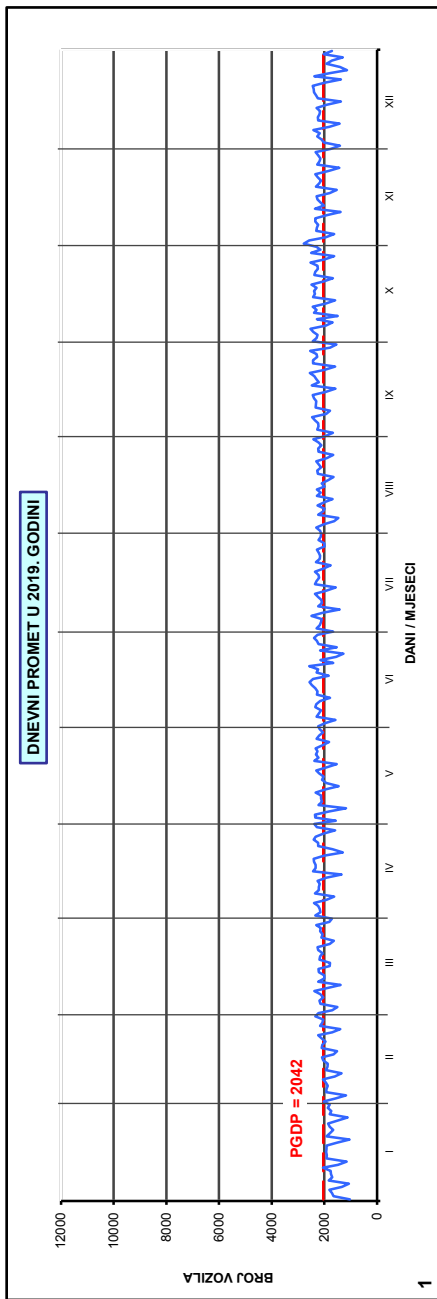
AB 1318, Sigetec

Godina: 2019.

Broj ceste: Ž 2114

Napomene:

- Ljetni promet: VII i VIII mjesec
- Izvanljetni promet: od I do VI i od IX do XII mjeseca
- Grafikoni sadrže samo stvarno prikupljene podatke



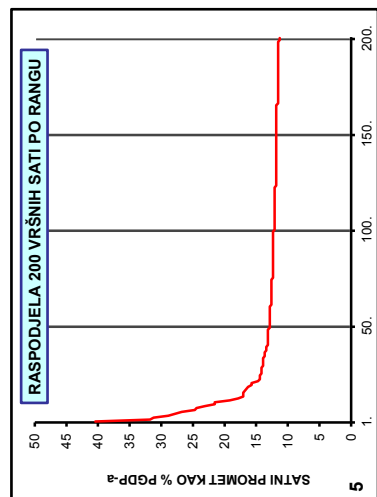
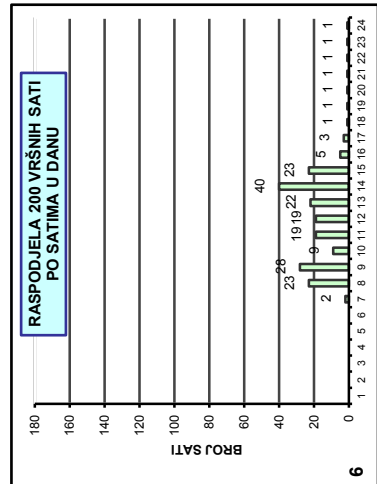
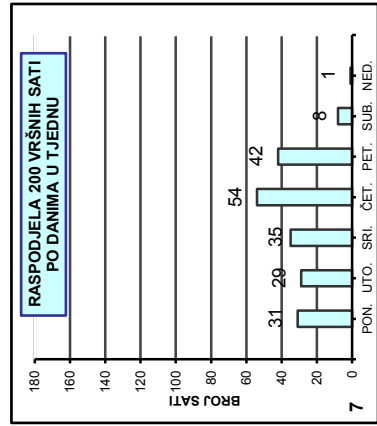
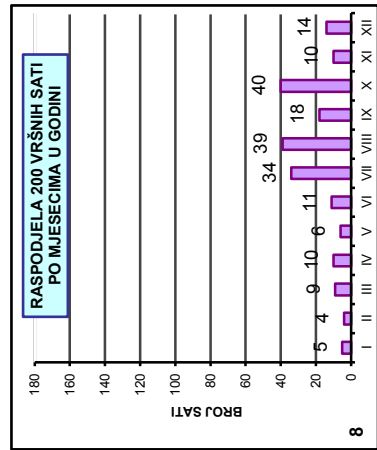
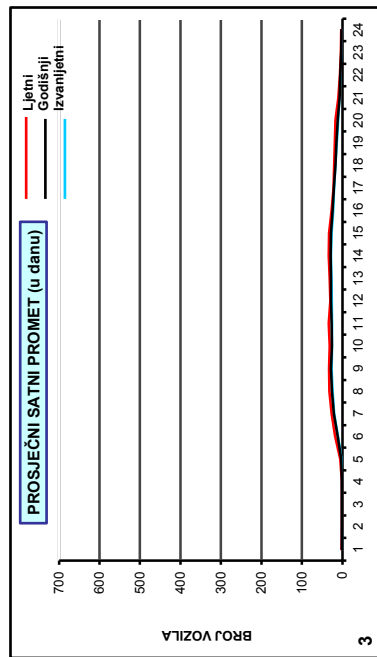
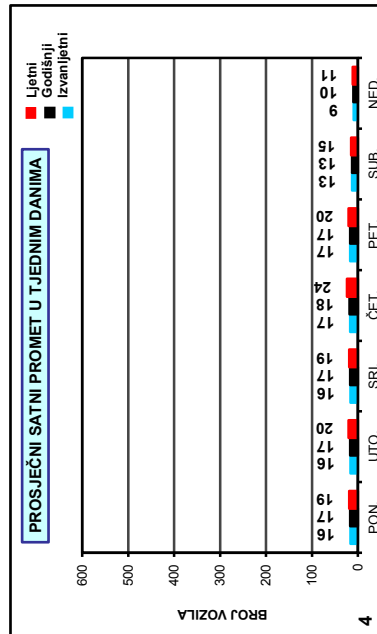
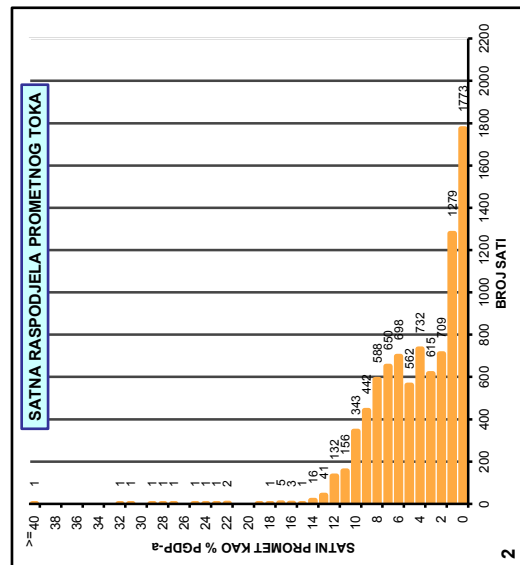
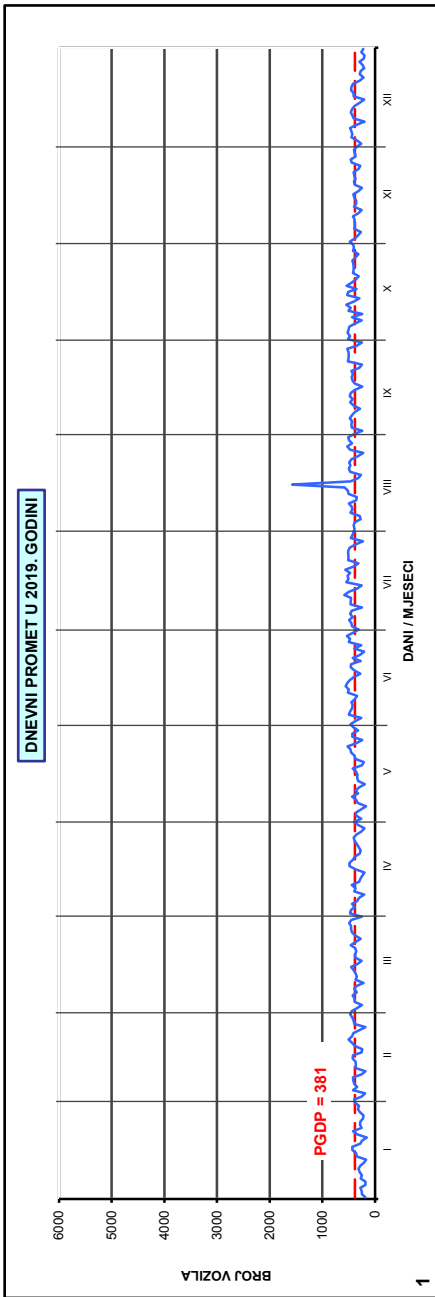
AB 1404, Molve

Godina: 2019.

Broj ceste: Ž 2114

Napomene:

- Ljetni promet: VII i VIII mjesec
- Izvanljetni promet: od I do VI i od IX do XII mjeseca
- Grafikoni sadrže samo stvarno prikupljene podatke



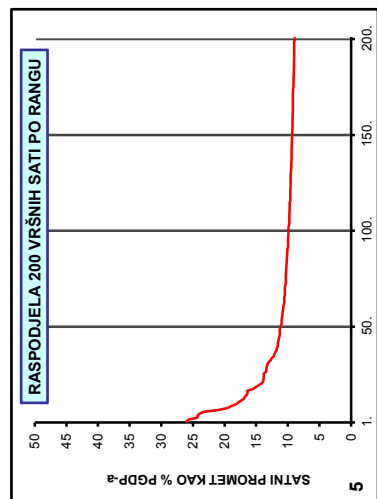
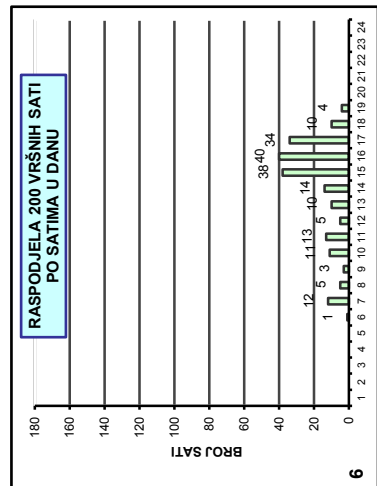
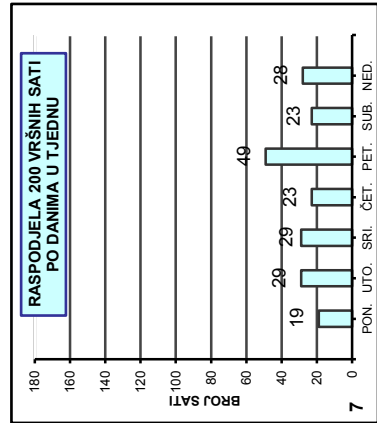
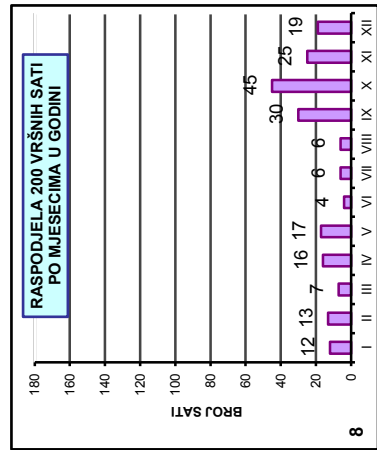
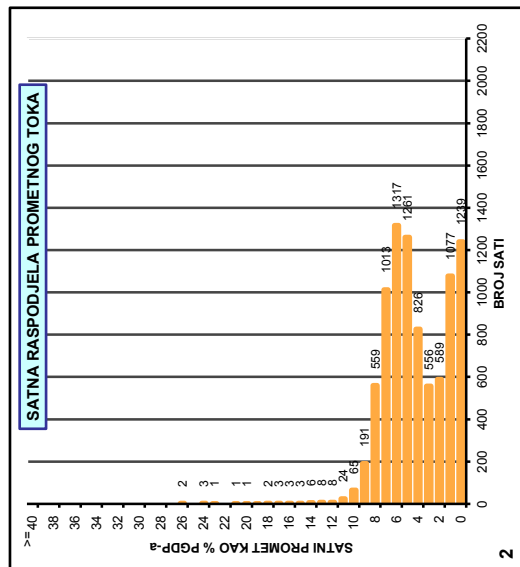
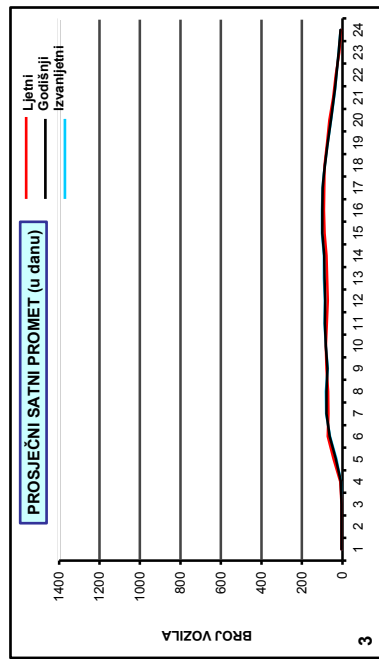
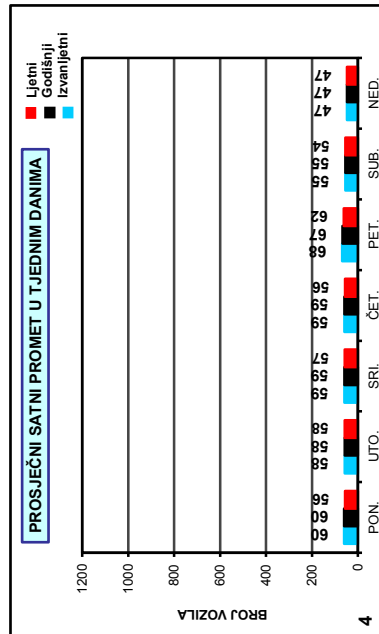
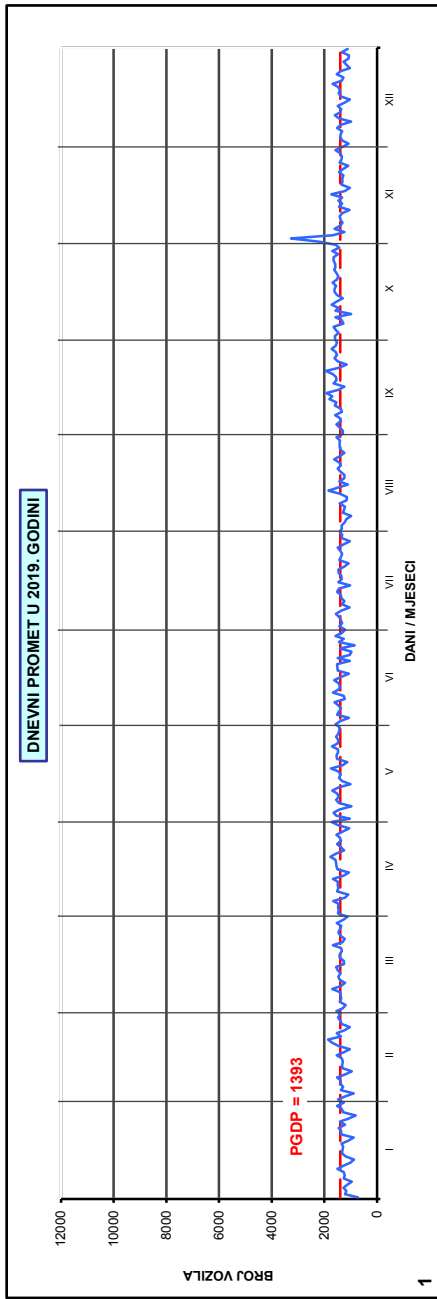
AB 1130, Mihovljan - zapad

Godina: 2019.

Broj ceste: Ž 2125

Napomene:

- Ljetni promet: VII i VIII mjesec
- Izvanljetni promet: od I do VI i od IX do XII mjeseca
- Grafikoni sadrže samo stvarno prikupljene podatke



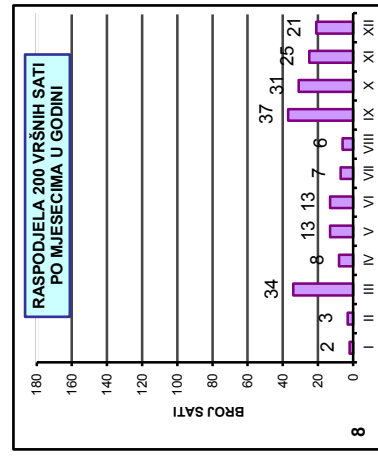
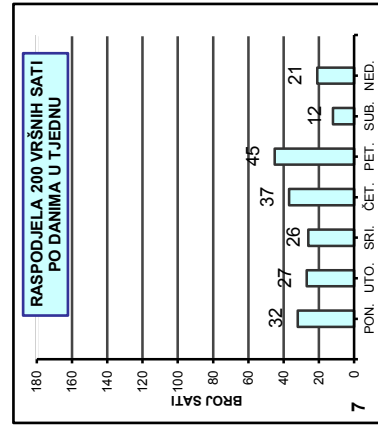
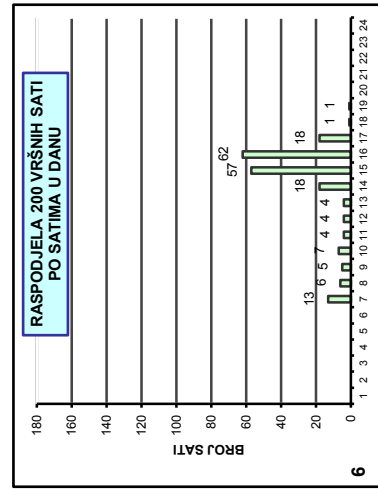
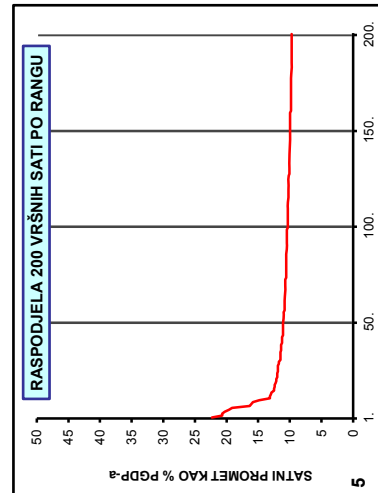
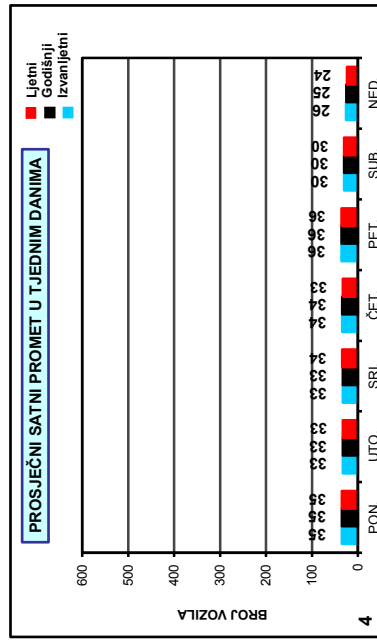
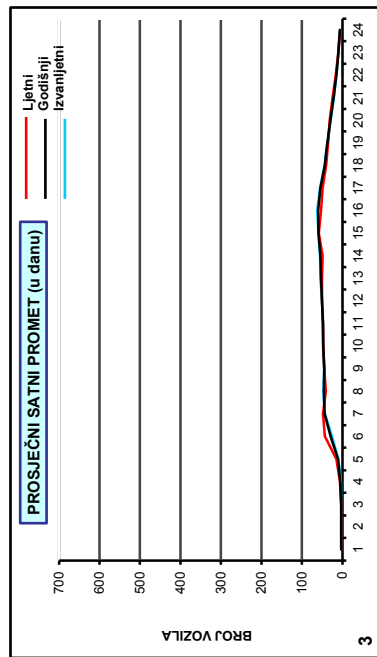
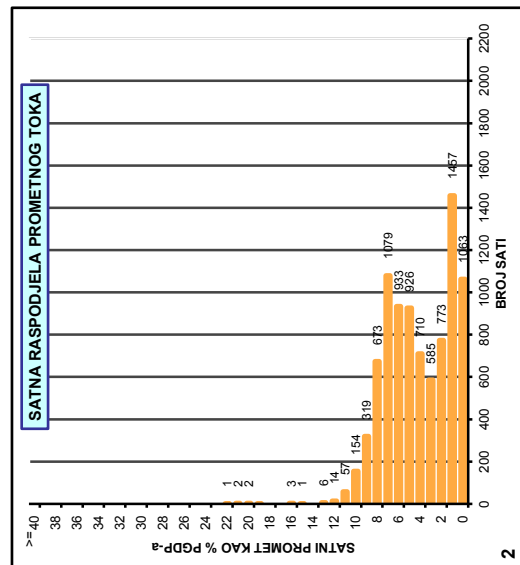
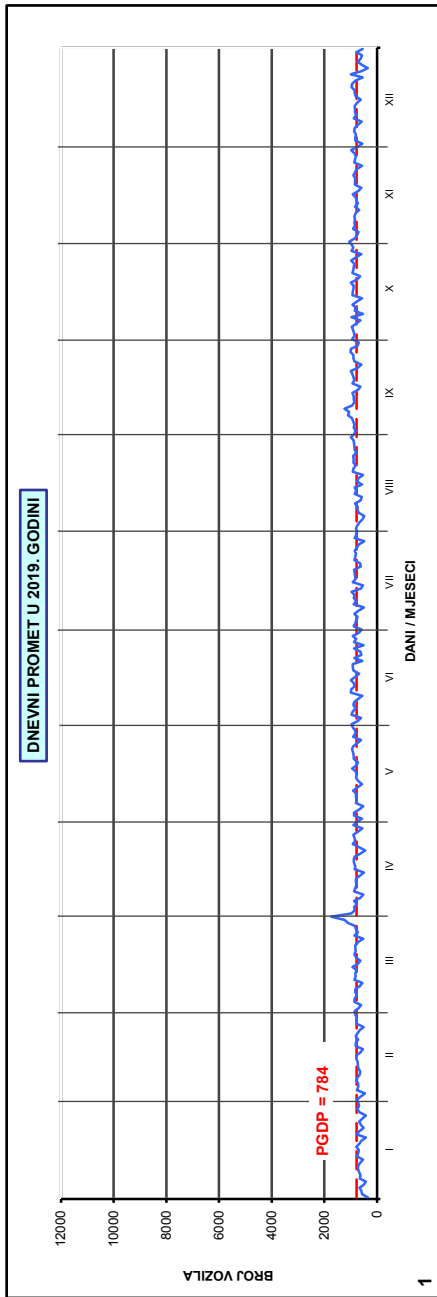
AB 1316, Hudovljani

Godina: 2019.

Broj ceste: Ž 2143

Napomene:

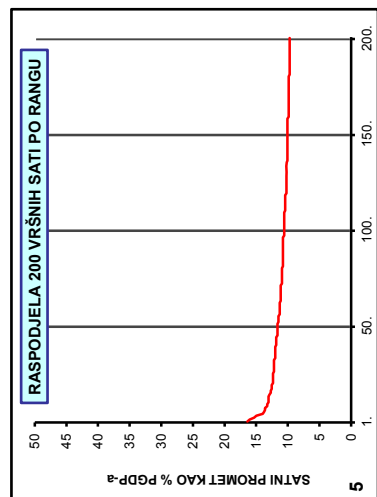
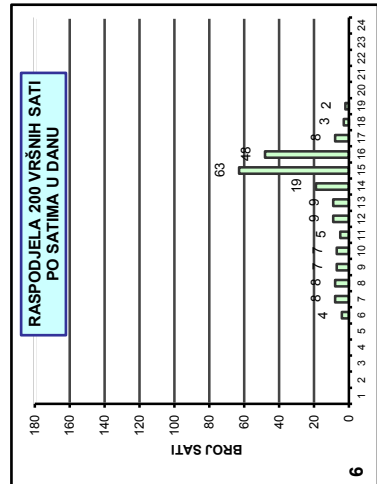
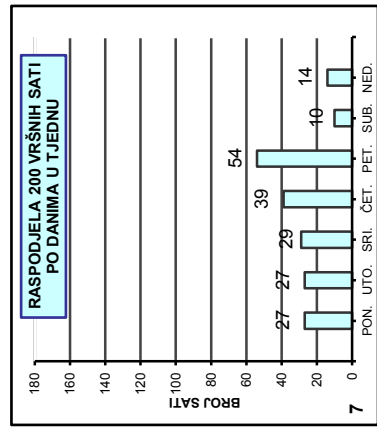
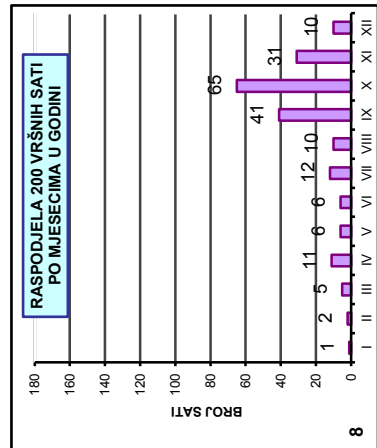
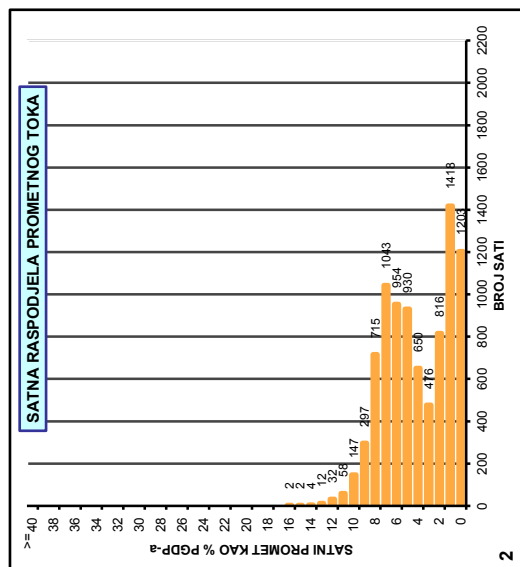
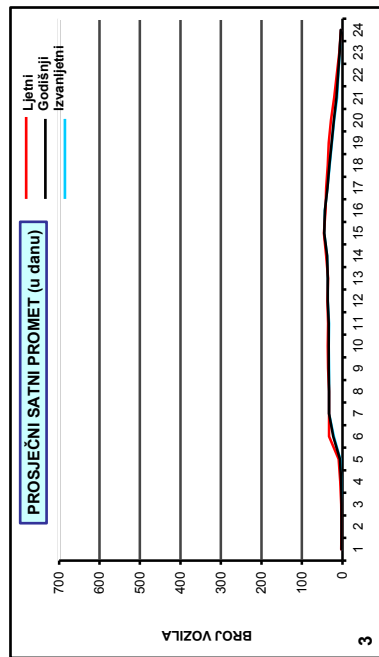
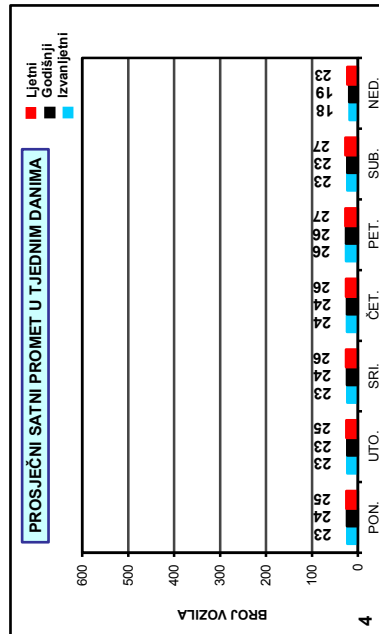
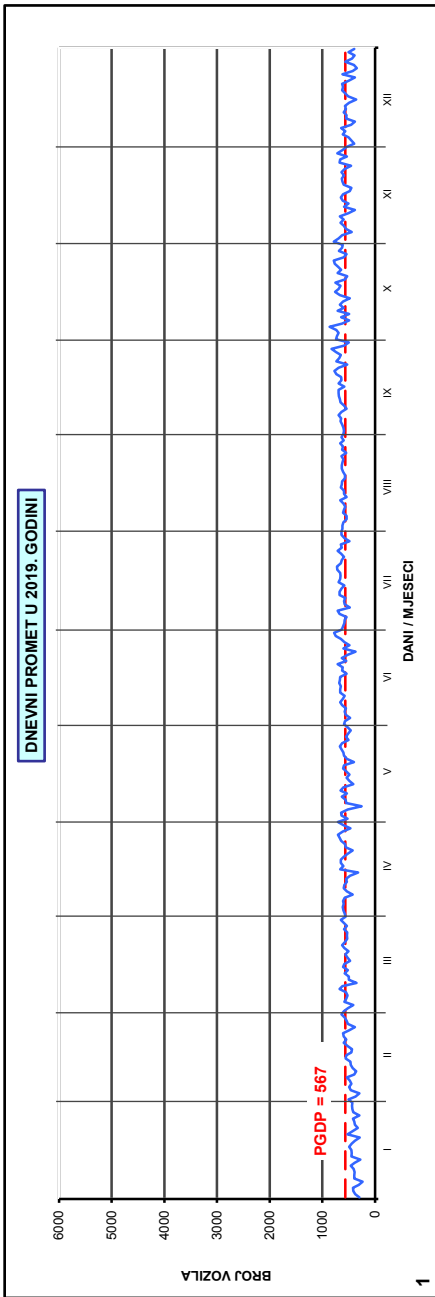
- Ljetni promet: VII i VIII mjesec
- Izvanljetni promet: od I do VI i od IX do XII mjeseca
- Grafikonu sadrže samo stvarno prikupljene podatke



AB 1325, Delovi
Godina: 2019.
Broj ceste: Ž 2150

Napomene:

- Ljetni promet: VII i VIII mjesec
- Izvanljetni promet: od I do VI i od IX do XII mjeseca
- Grafikonu sadrže samo stvarno prikupljene podatke



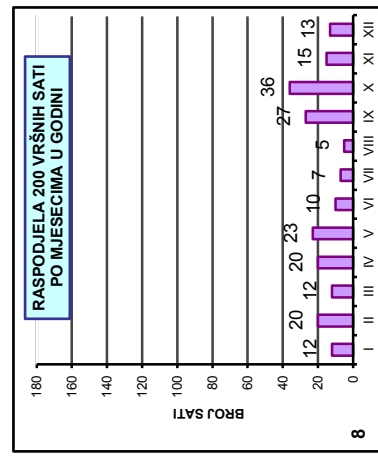
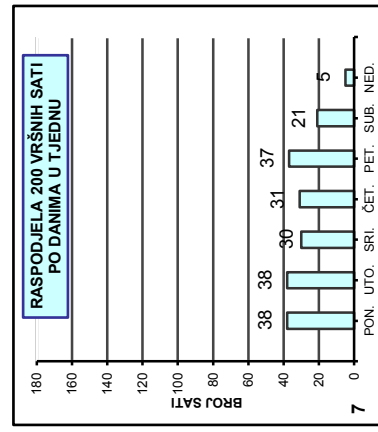
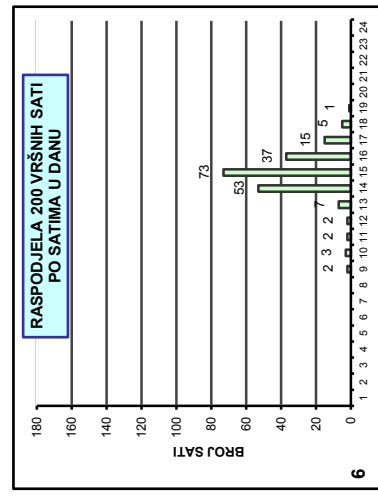
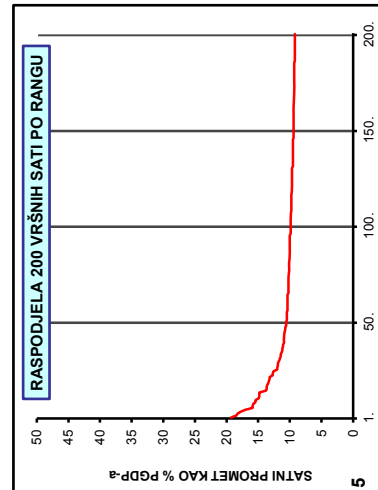
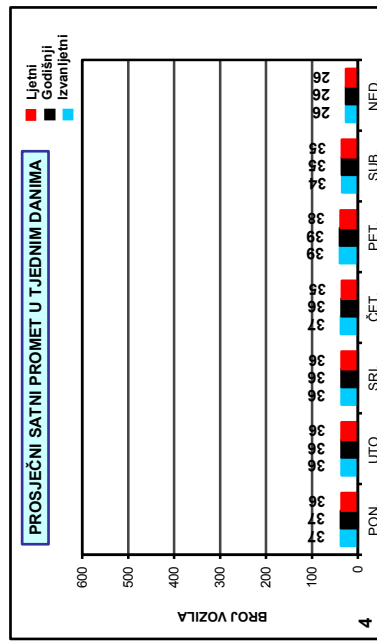
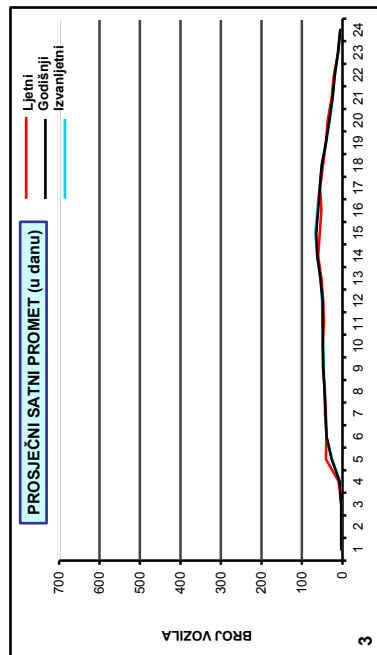
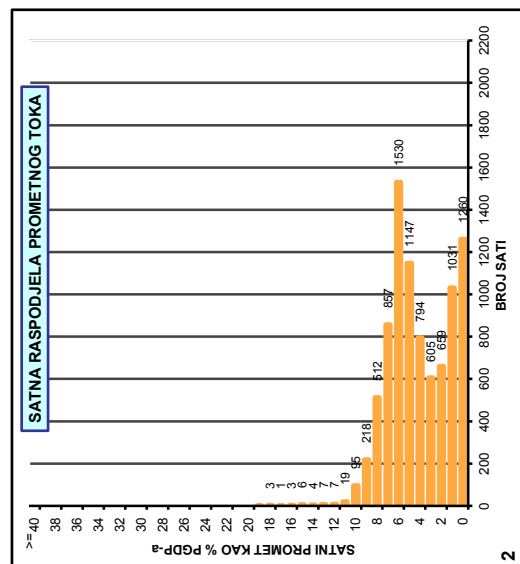
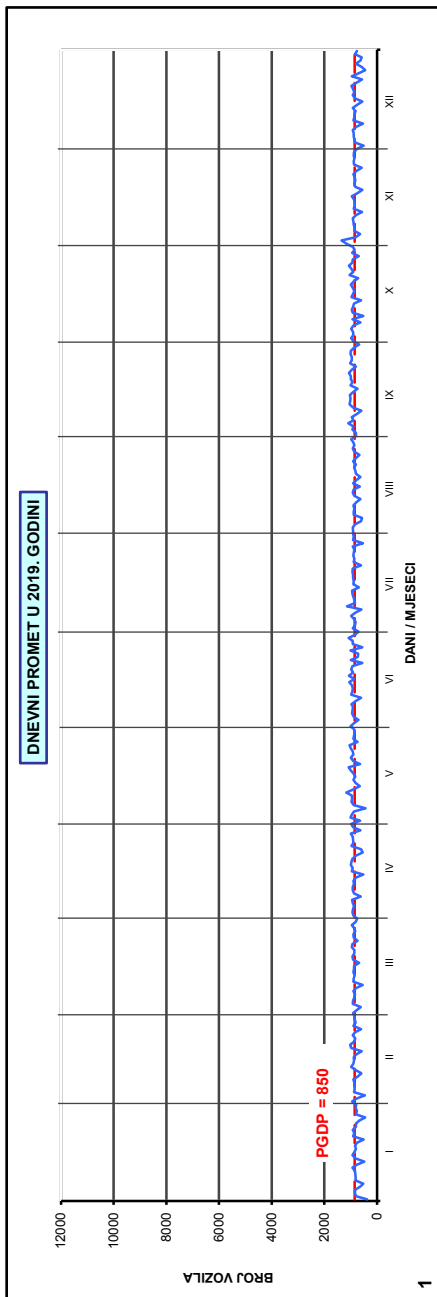
AB 1251, Kračevac

Godina: 2019.

Broj ceste: Ž 2175

Napomene:

- Ljetni promet: VII i VIII mjesec
- Izvanljetni promet: od I do VI i od IX do XII mjeseca
- Grafikonu sadrže samo stvarno prikupljene podatke



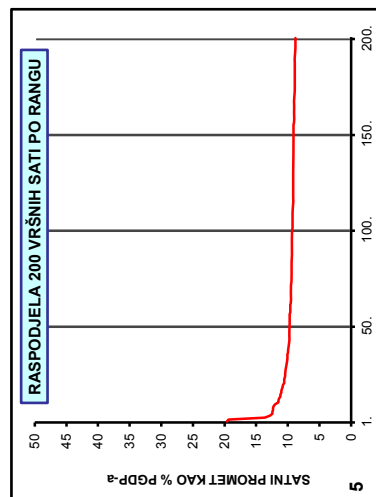
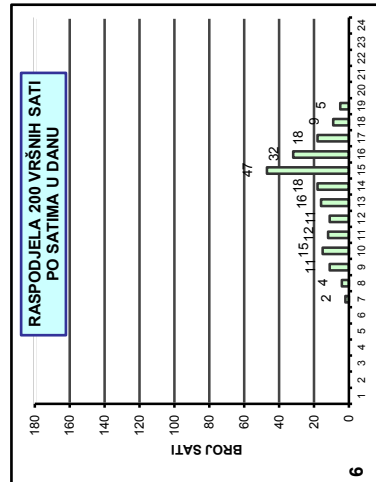
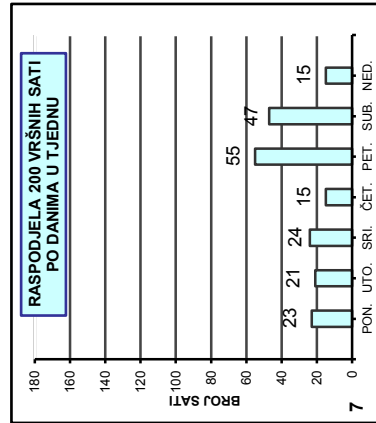
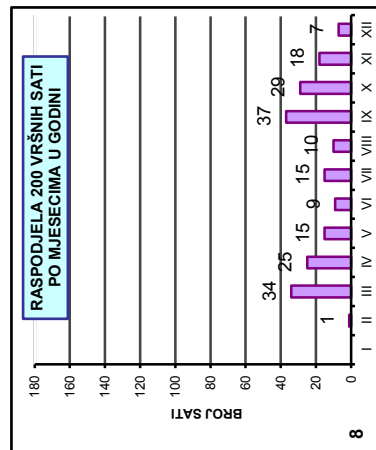
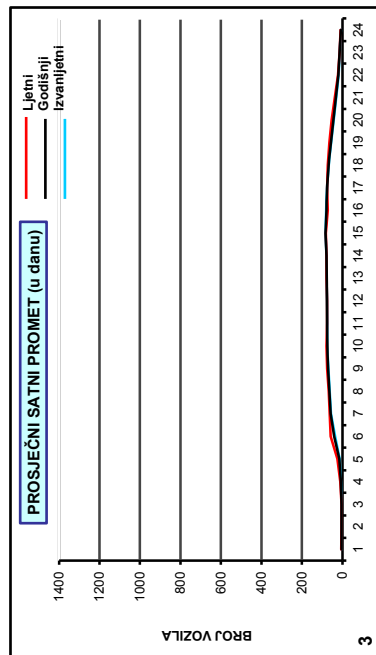
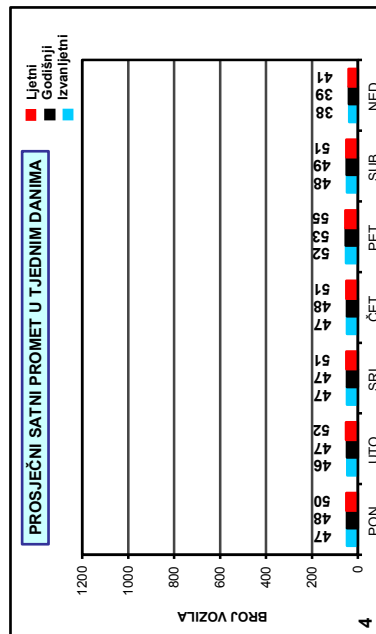
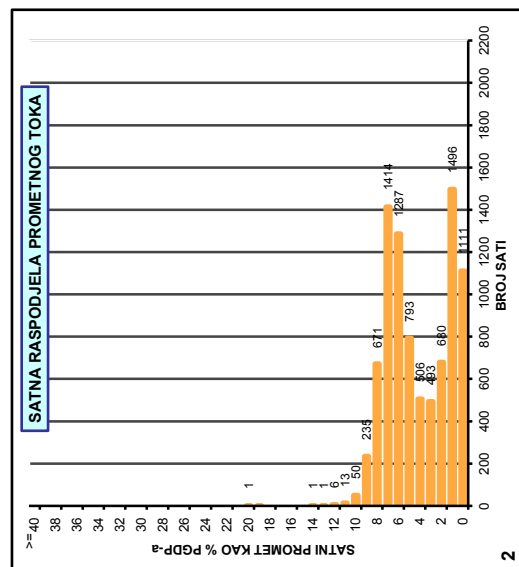
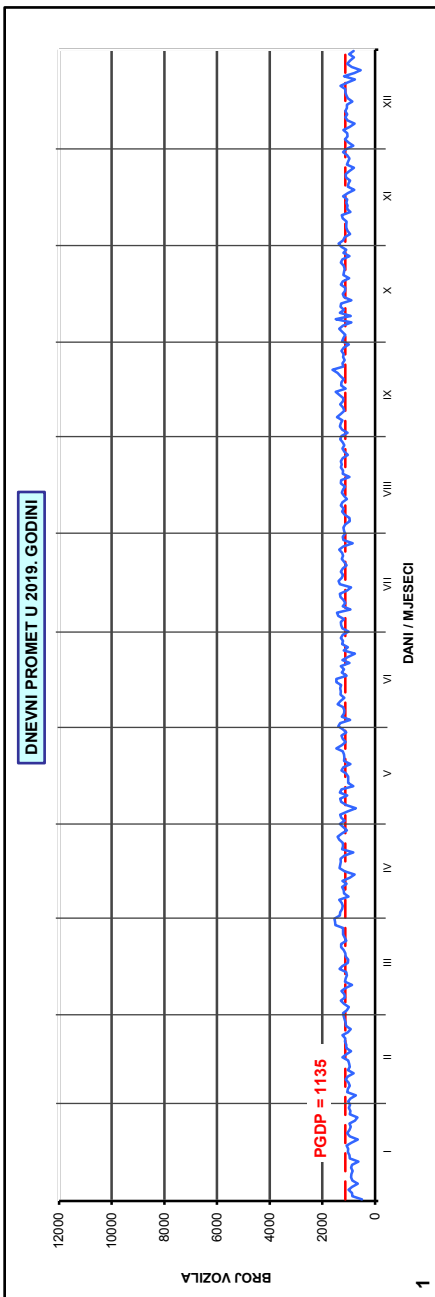
AB 1329, Virje

Godina: 2019.

Broj ceste: Ž 2183

Napomene:

- Ljetni promet: VII i VIII mjesec
- Izvanljetni promet: od I do VI i od IX do XII mjeseca
- Grafikonu sadrže samo stvarno prikupljene podatke



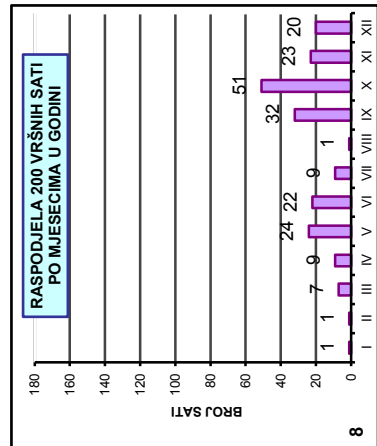
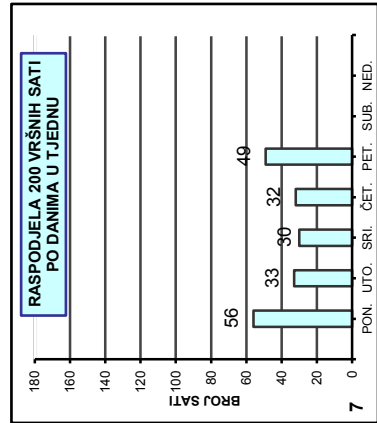
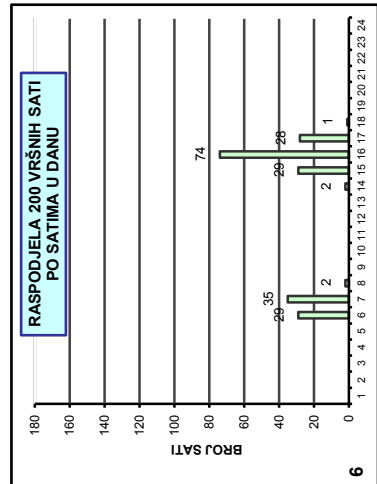
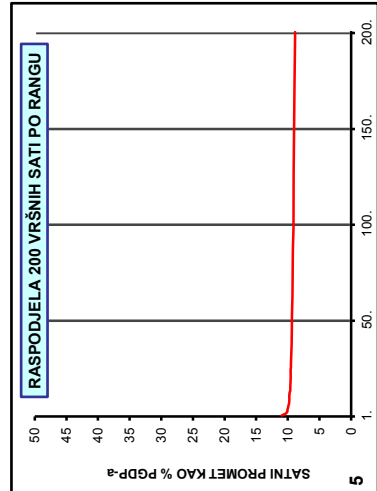
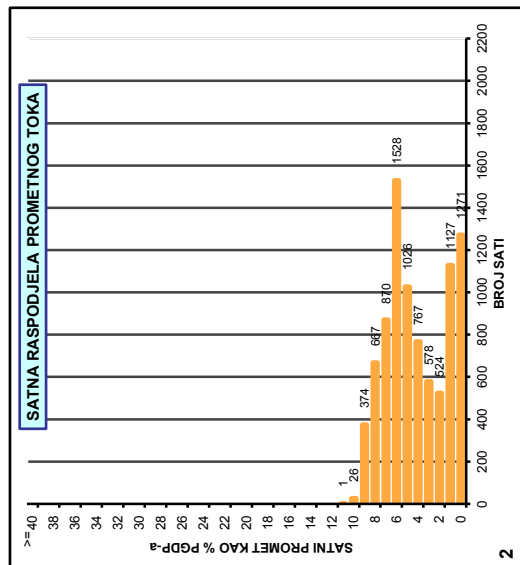
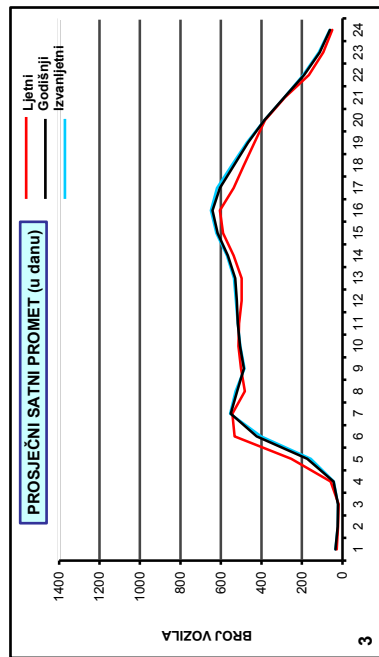

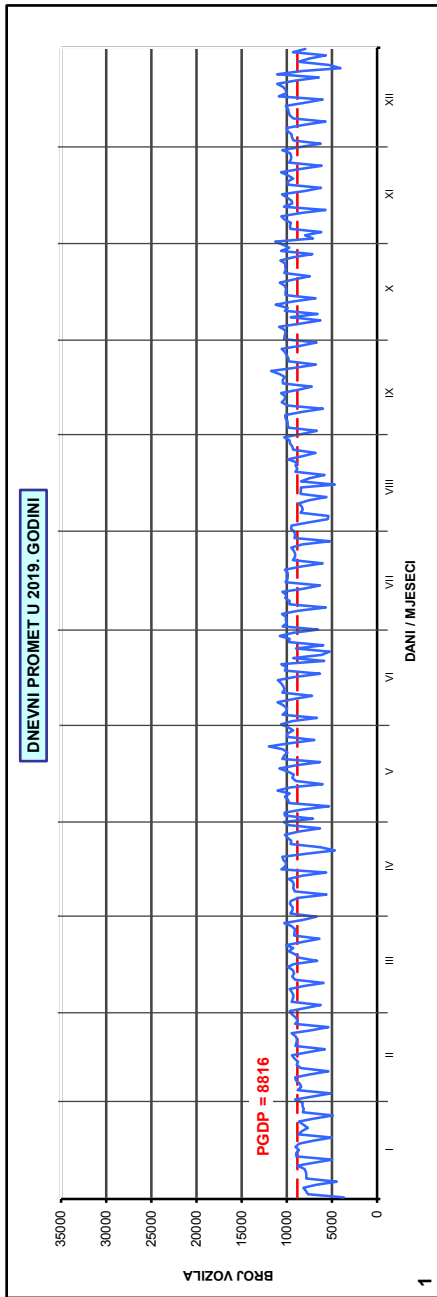
AB 1932, Zaprešić - sjever

Godina: 2019.

Broj ceste: Ž 2186

Napomene:

- Ljetni promet: VII i VIII mjesec
- Izvanljetni promet: od I do VI i od IX do XII mjeseca
- Grafikonu sadrže samo stvarno prikupljene podatke



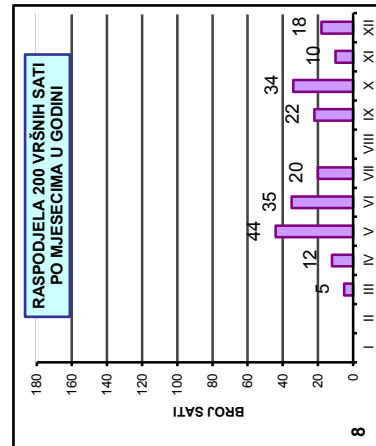
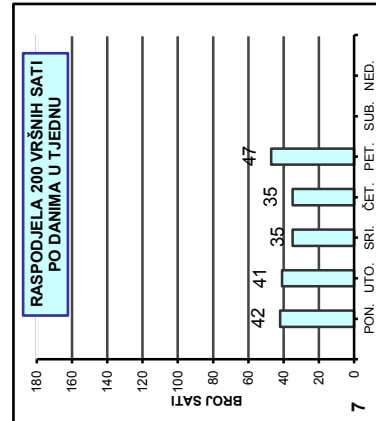
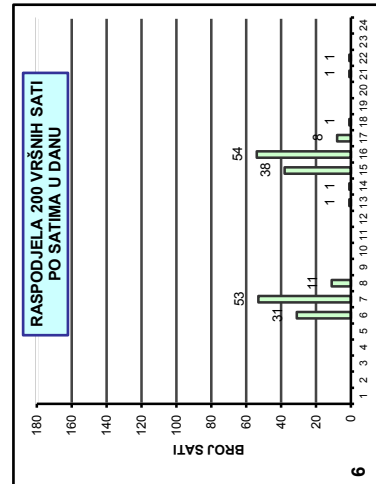
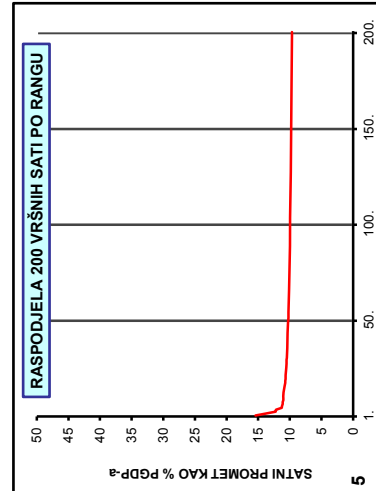
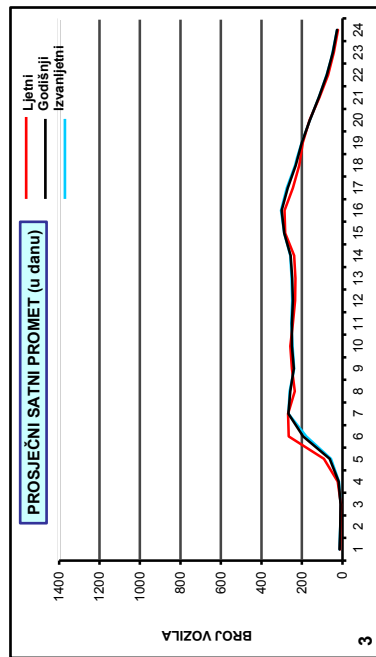
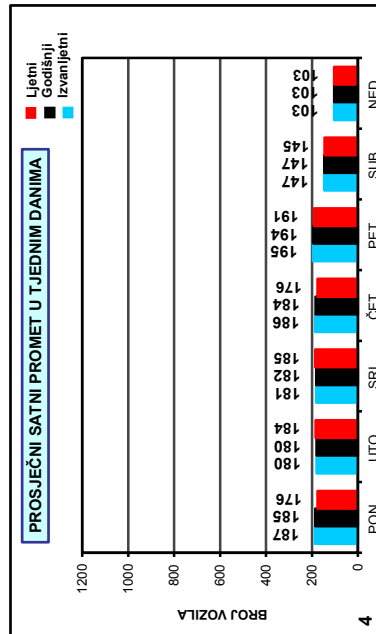
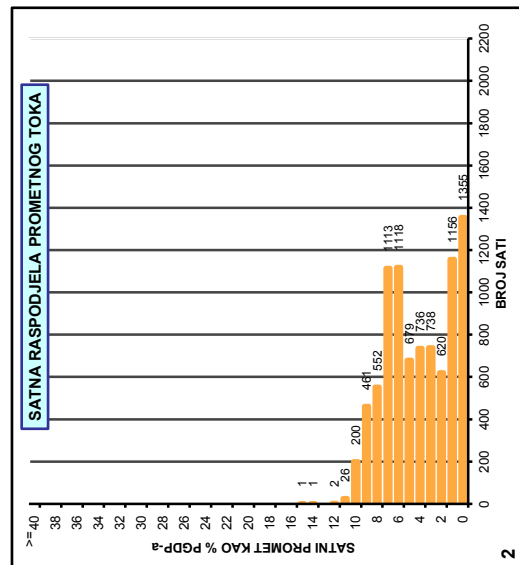
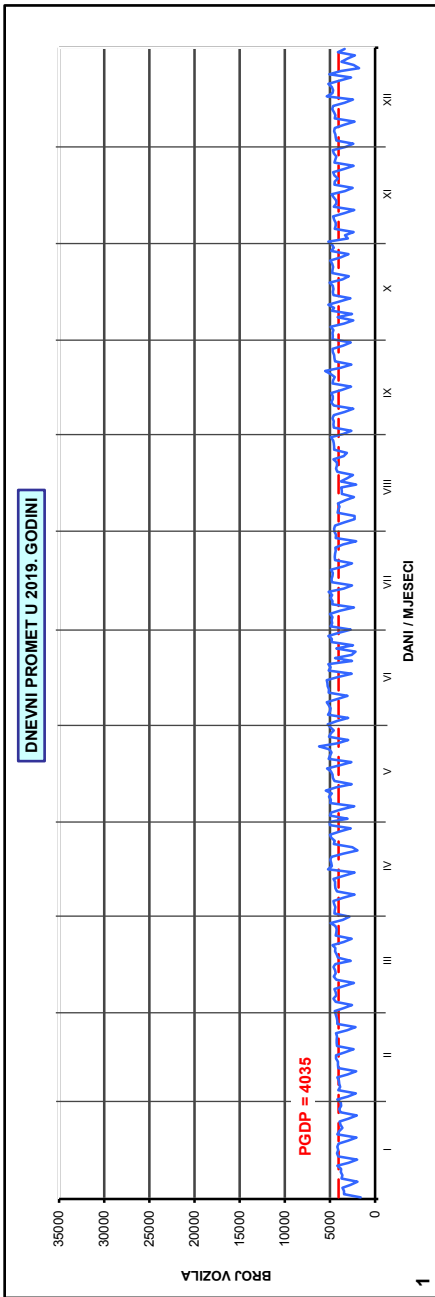
AB 1940, Pojatno - jug

Godina: 2019.

Broj ceste: Ž 2195

Napomene:

- Ljetni promet: VII i VIII mjesec
- Izvanljetni promet: od I do VI i od IX do XII mjeseca
- Grafikonu sadrže samo stvarno prikupljene podatke



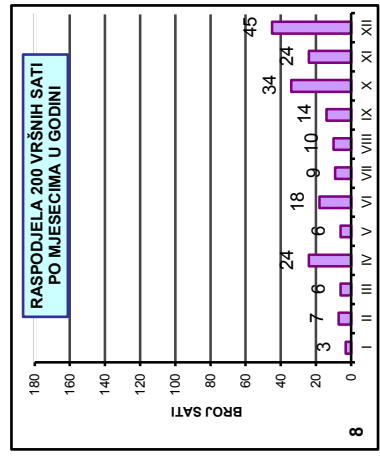
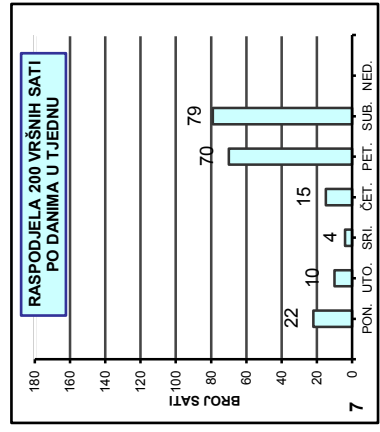
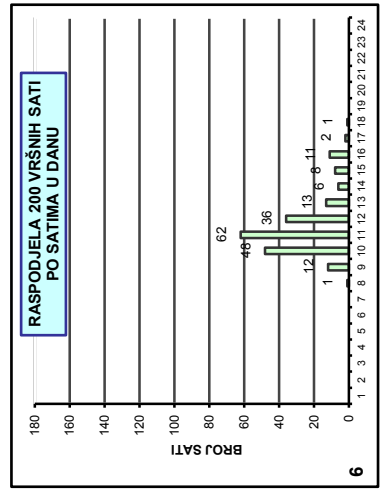
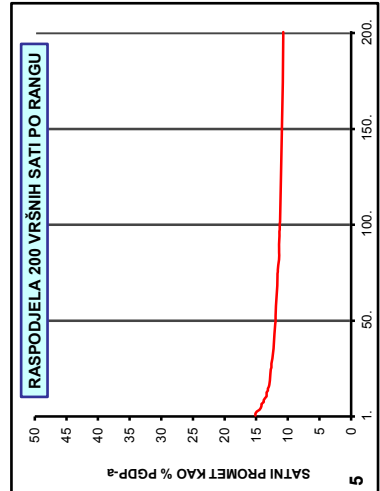
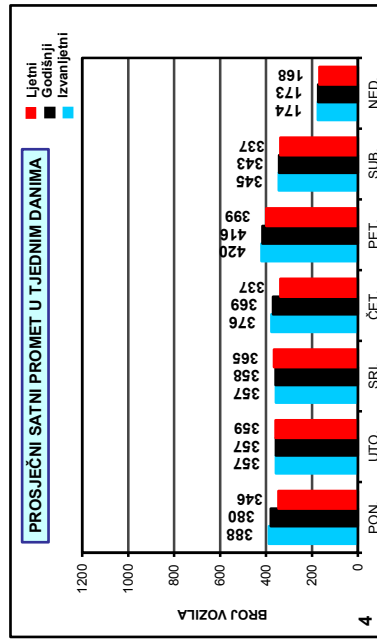
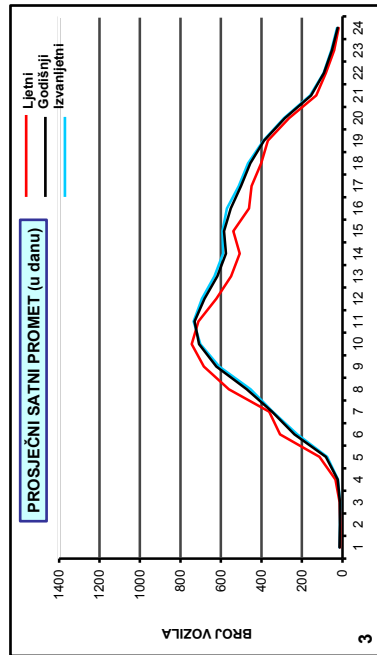
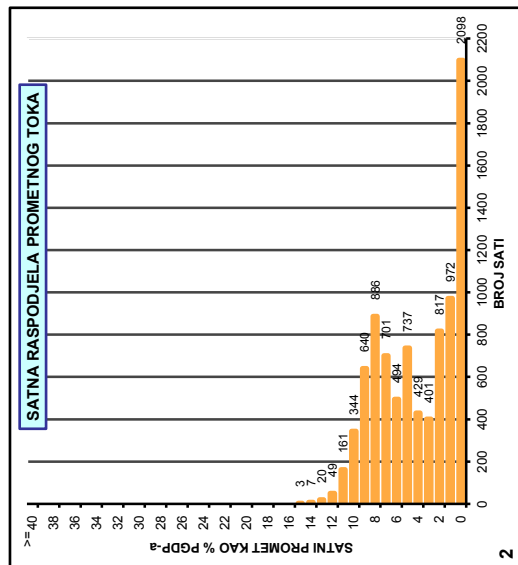
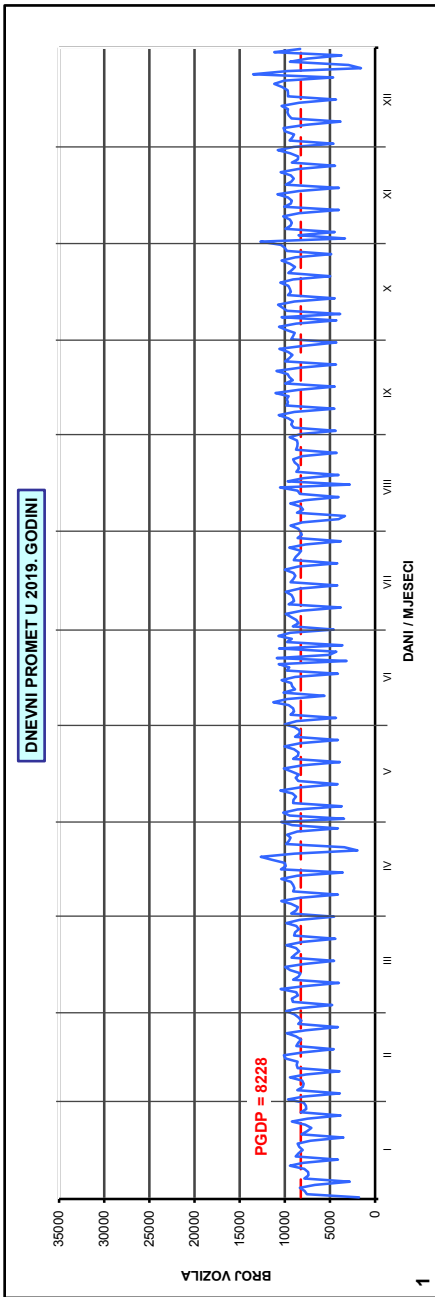
AB 1327, Križevci, Teslina ul.

Godina: 2019.

Broj ceste: Ž 2209

Napomene:

- Ljetni promet: VII i VIII mjesec
- Izvanljetni promet: od I do VI i od IX do XII mjeseca
- Grafikon sadrže samo stvarno prikupljene podatke



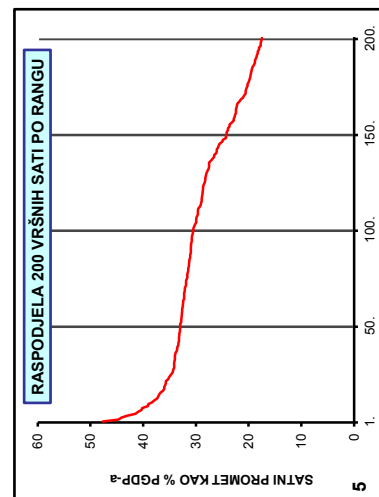
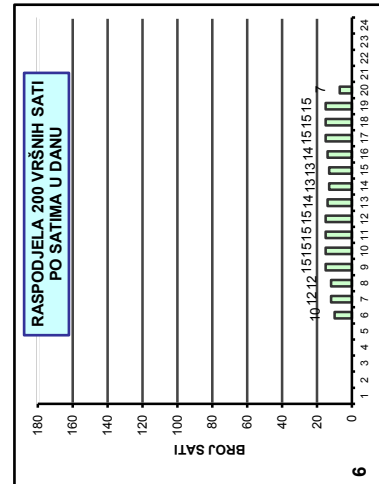
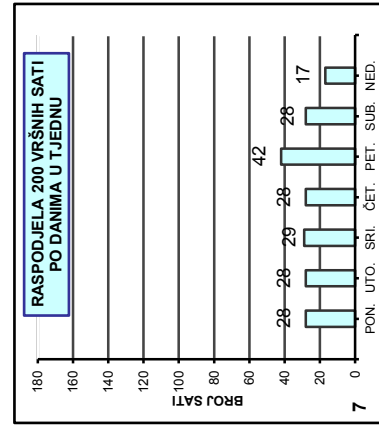
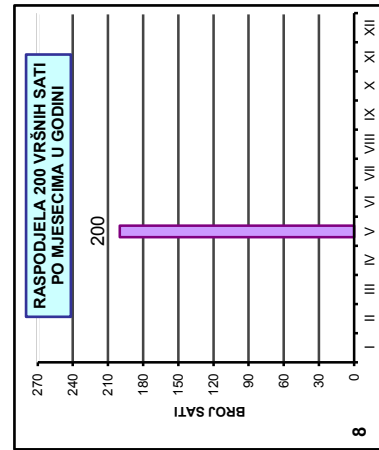
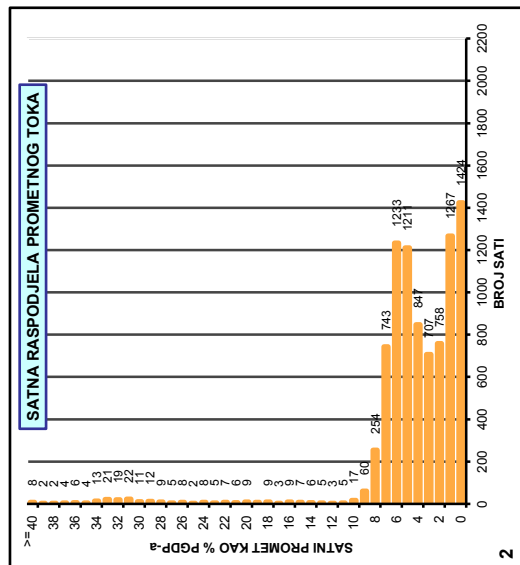
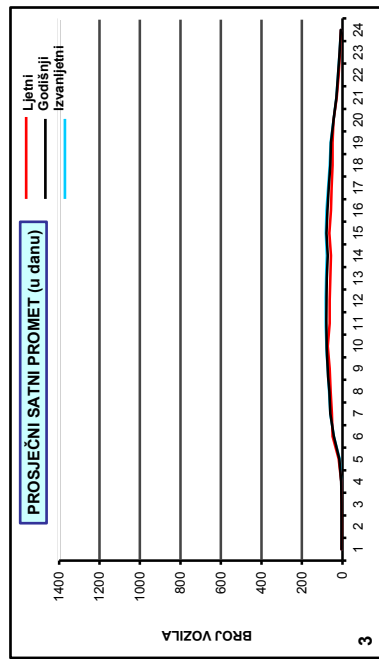
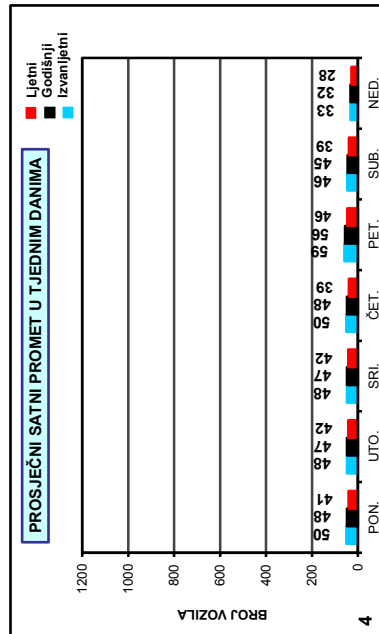
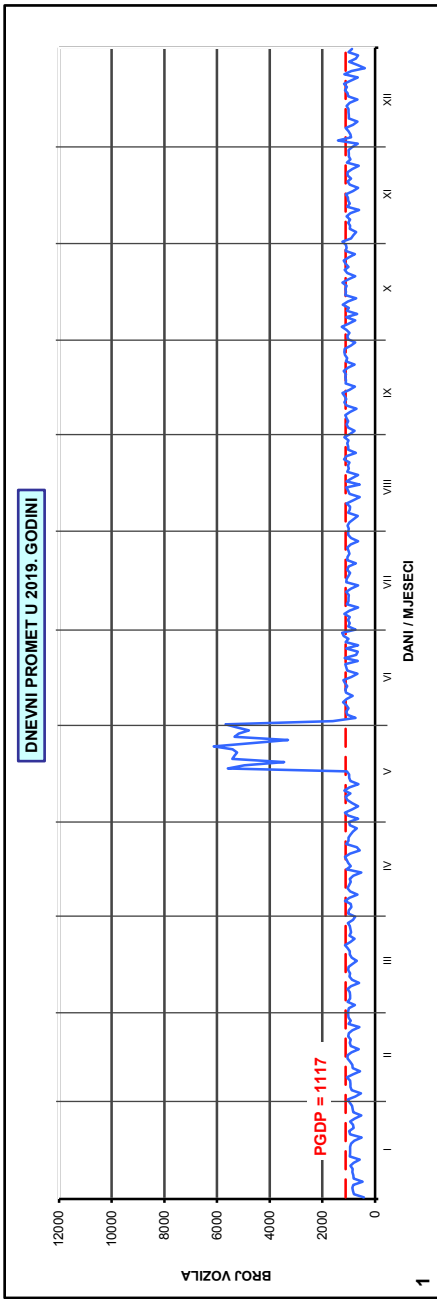
AB 1332, Križevački Lemeš

Godina: 2019.

Broj ceste: Ž 2212

Napomene:

- Ljetni promet: VII i VIII mjesec
- Izvanljetni promet: od I do VI i od IX do XII mjeseca
- Grafikoni sadrže samo stvarno prikupljene podatke



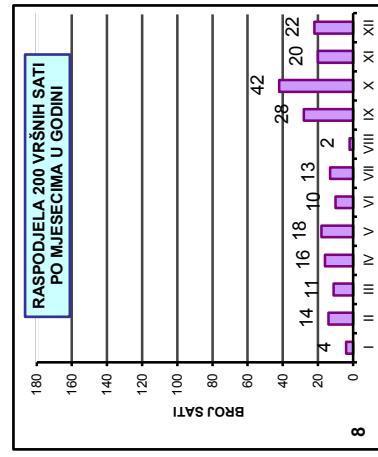
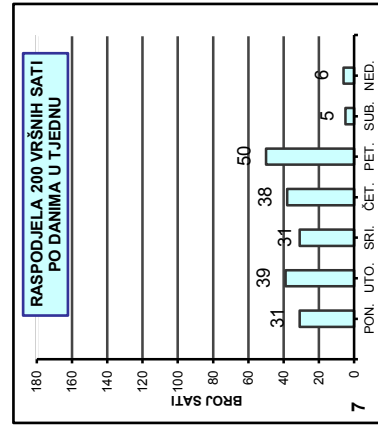
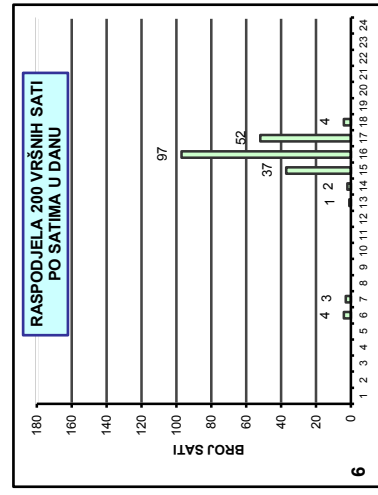
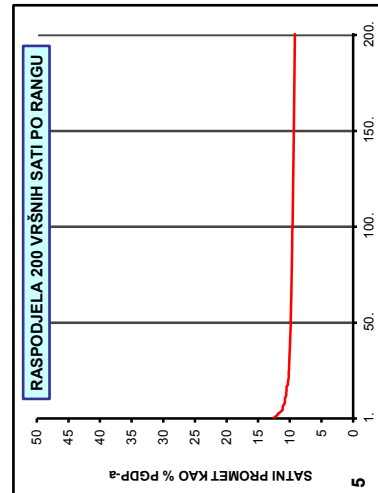
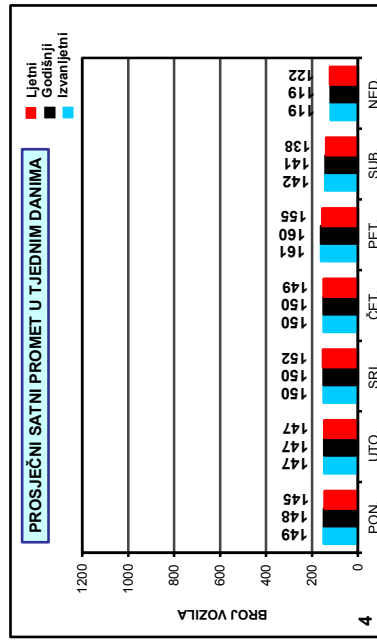
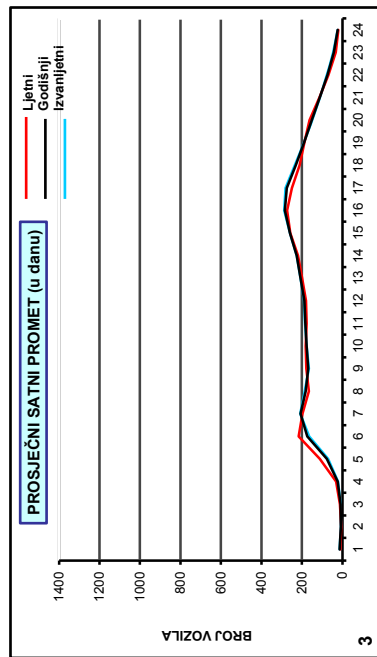
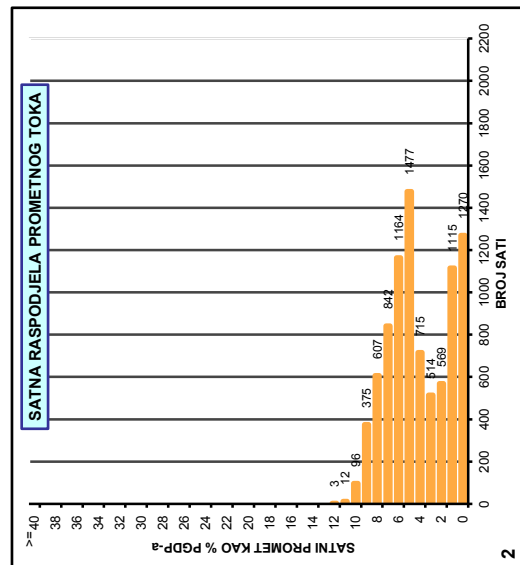
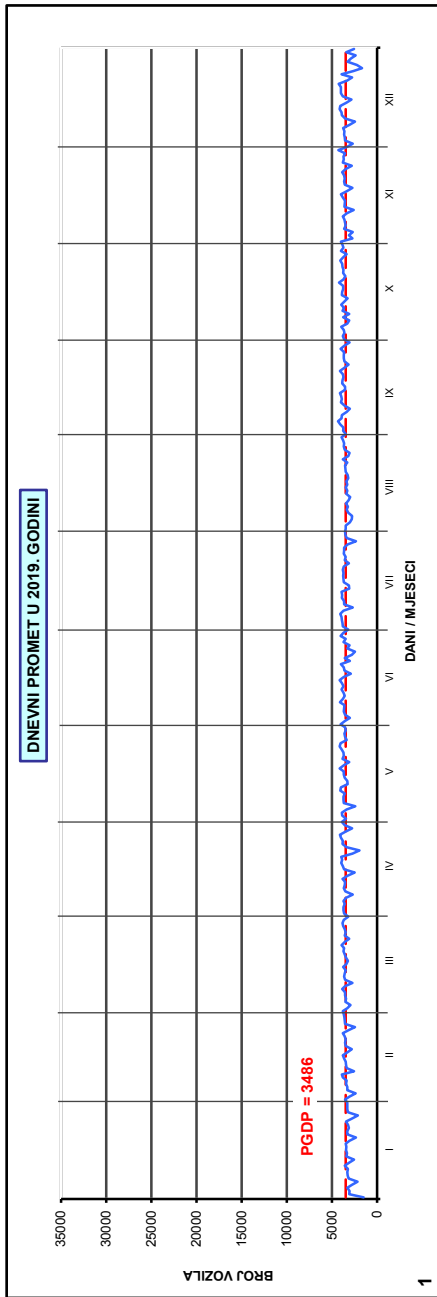
AB 1938, Stubička Slatina

Godina: 2019.

Broj ceste: Ž 2217

Napomene:

- Ljetni promet: VII i VIII mjesec
- Izvanljetni promet: od I do VI i od IX do XII mjeseca
- Grafikoni sadrže samo stvarno prikupljene podatke



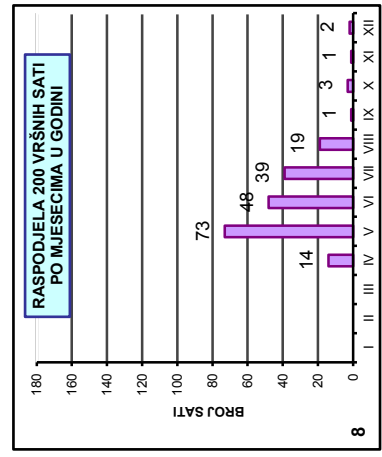
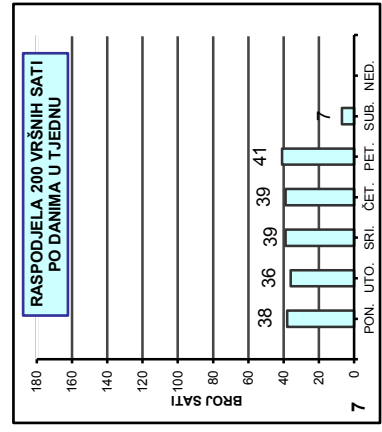
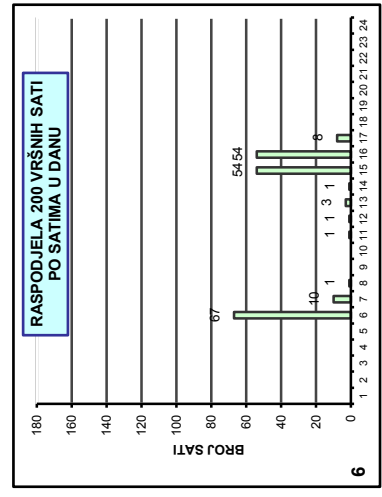
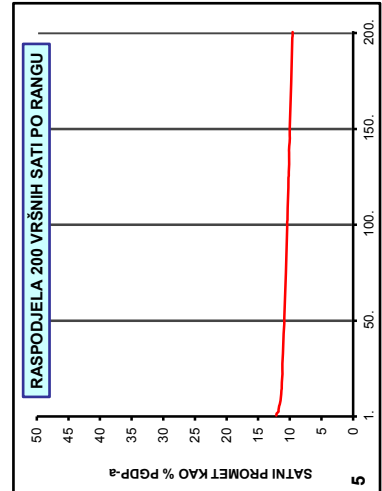
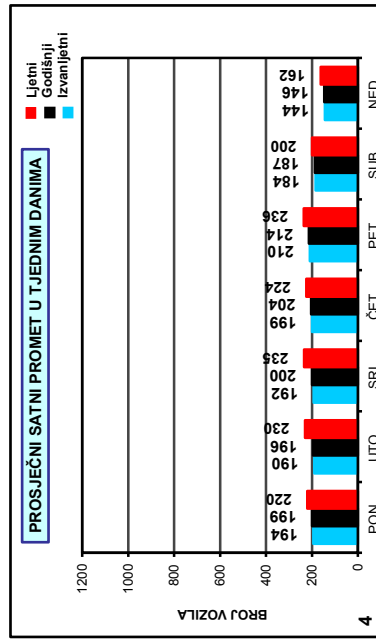
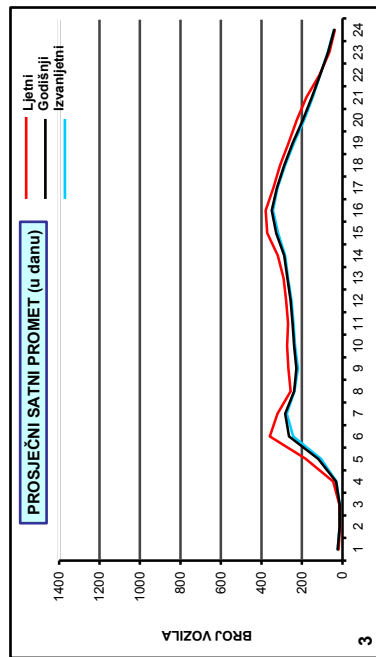
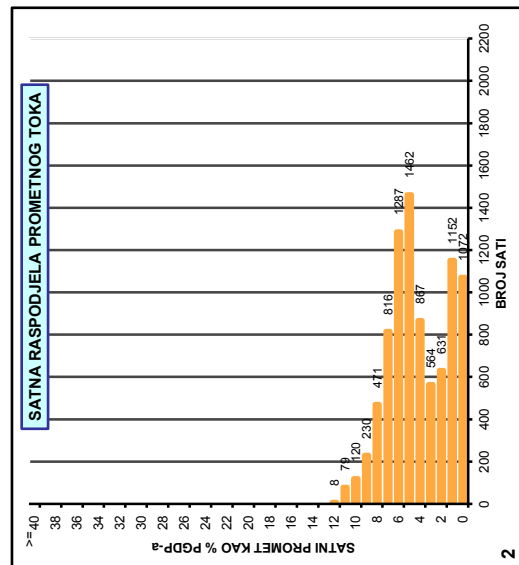
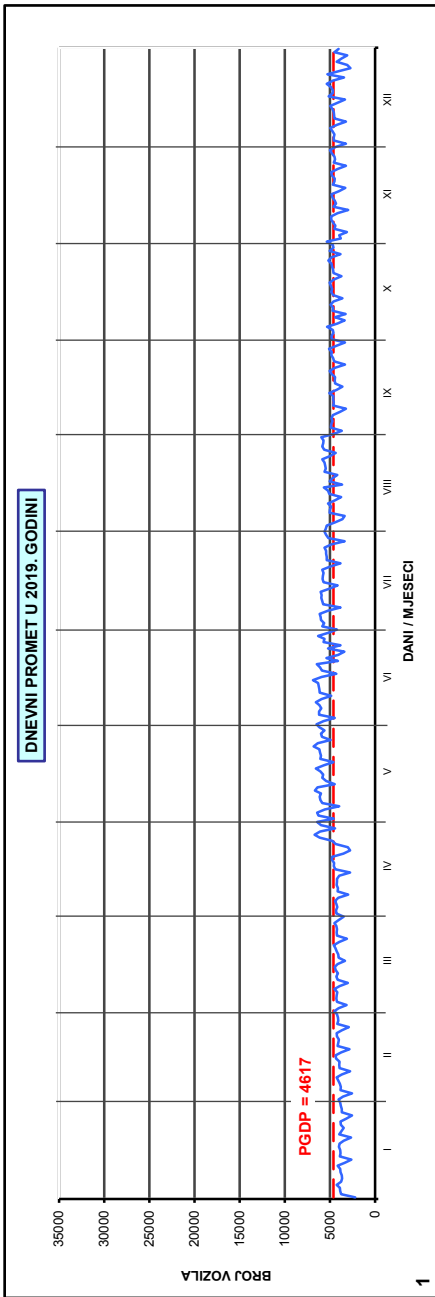
AB 1941, Ivanec Bistranski

Godina: 2019.

Broj ceste: Ž 2220

Napomene:

- Ljetni promet: VII i VIII mjesec
- Izvanljetni promet: od I do VI i od IX do XII mjeseca
- Grafikonu sadrže samo stvarno prikupljene podatke



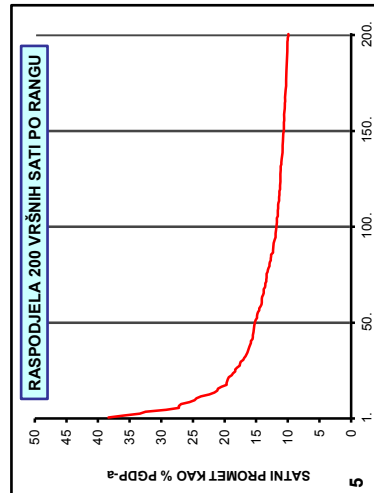
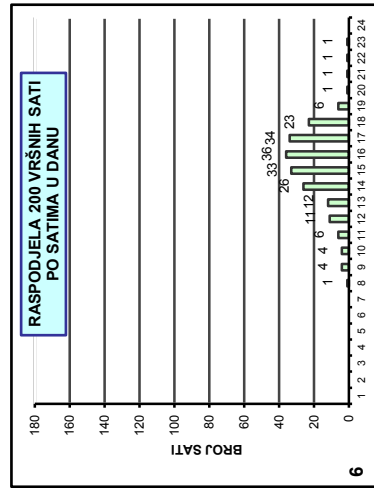
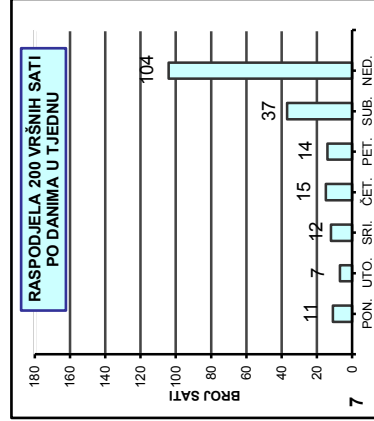
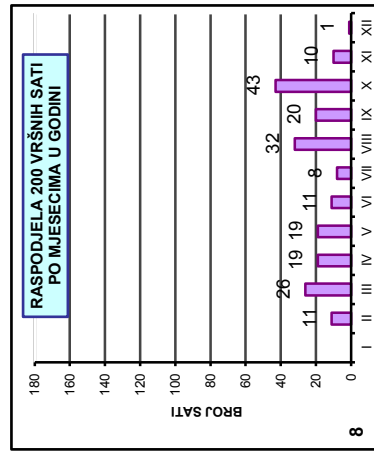
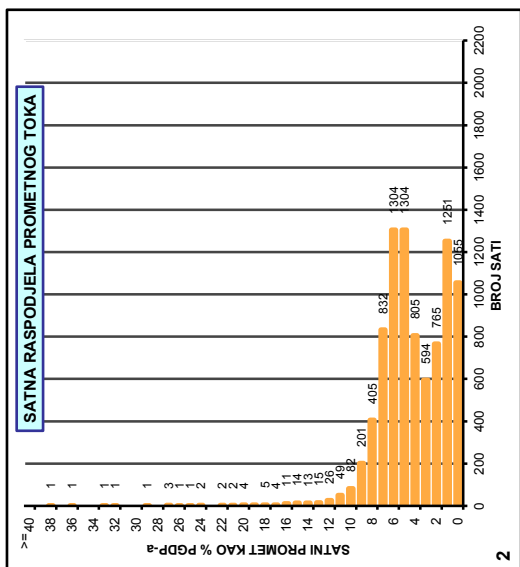
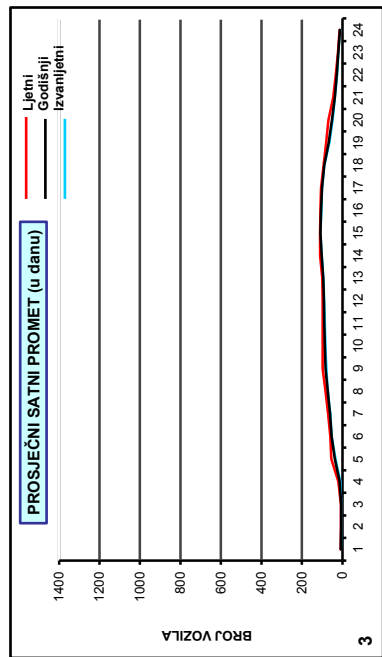
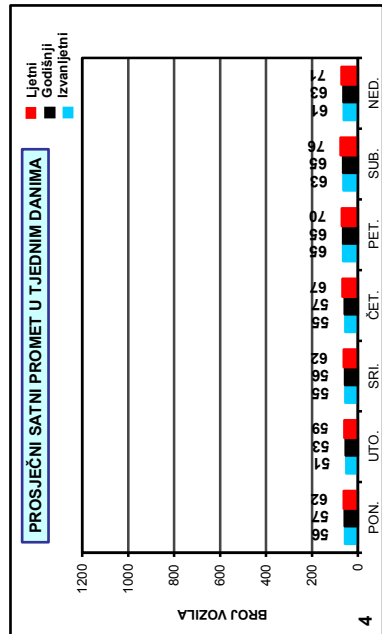
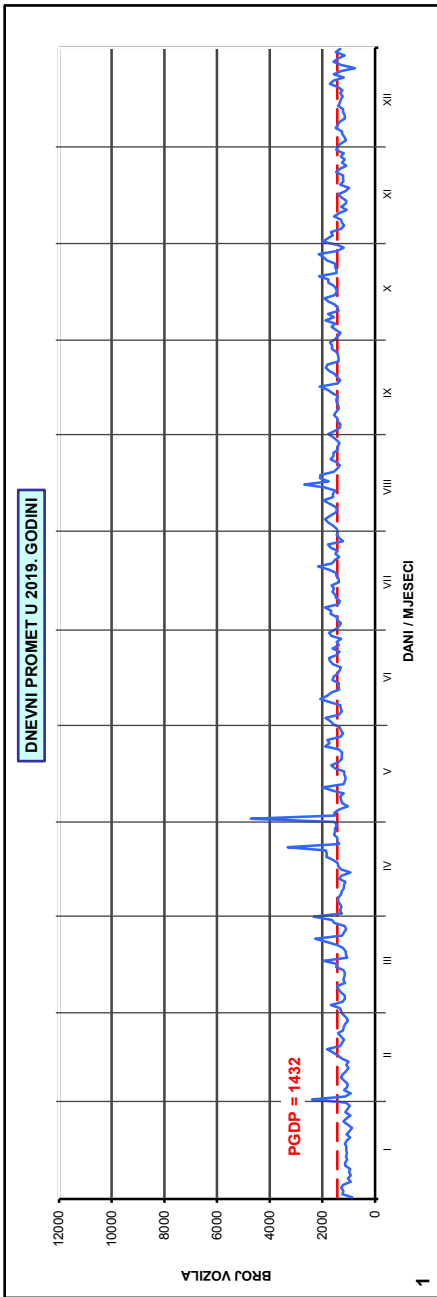
AB 1102, Pleš (Bednja)

Godina: 2019.

Broj ceste: Ž 2258

Napomene:

- Ljetni promet: VII i VIII mjesec
- Izvanljetni promet: od I do VI i od IX do XII mjeseca
- Grafikonu sadrže samo stvarno prikupljene podatke



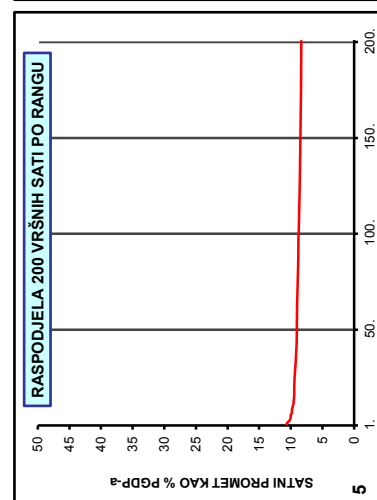
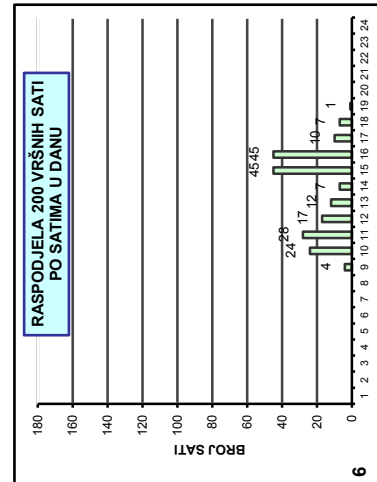
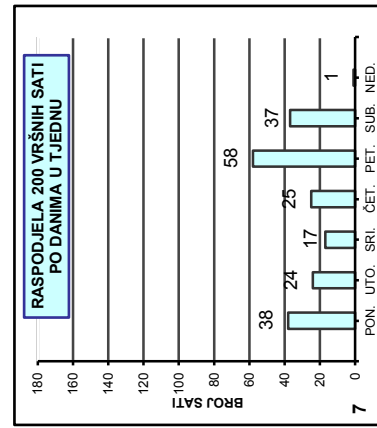
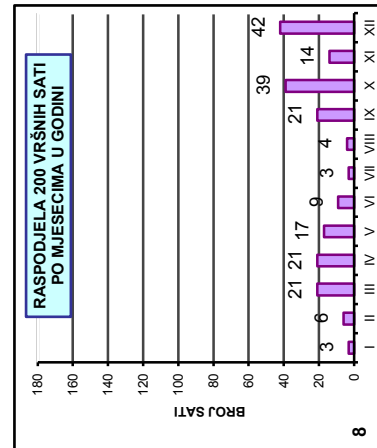
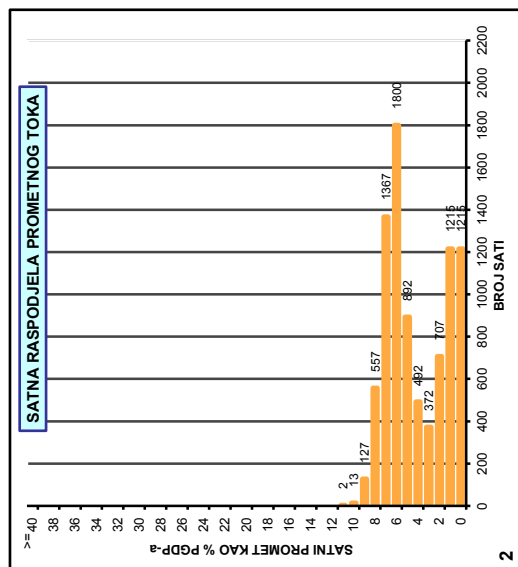
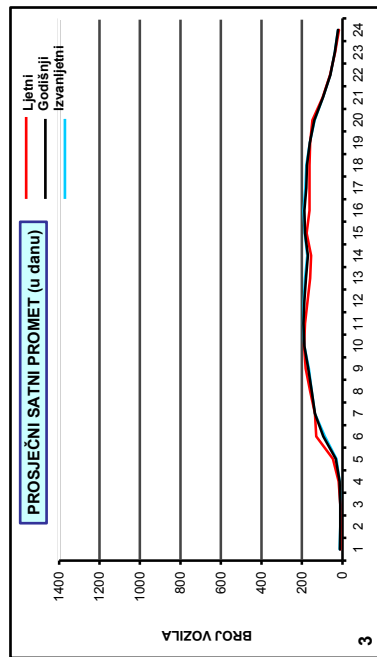
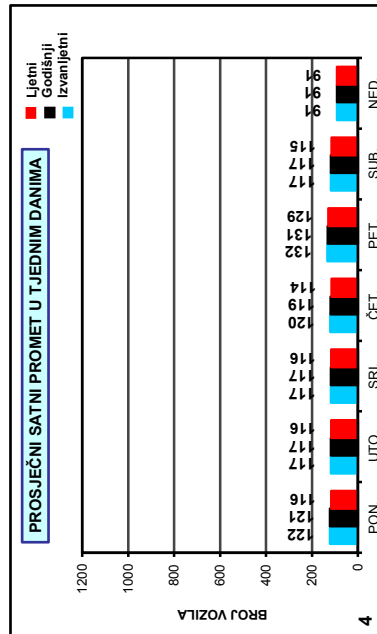
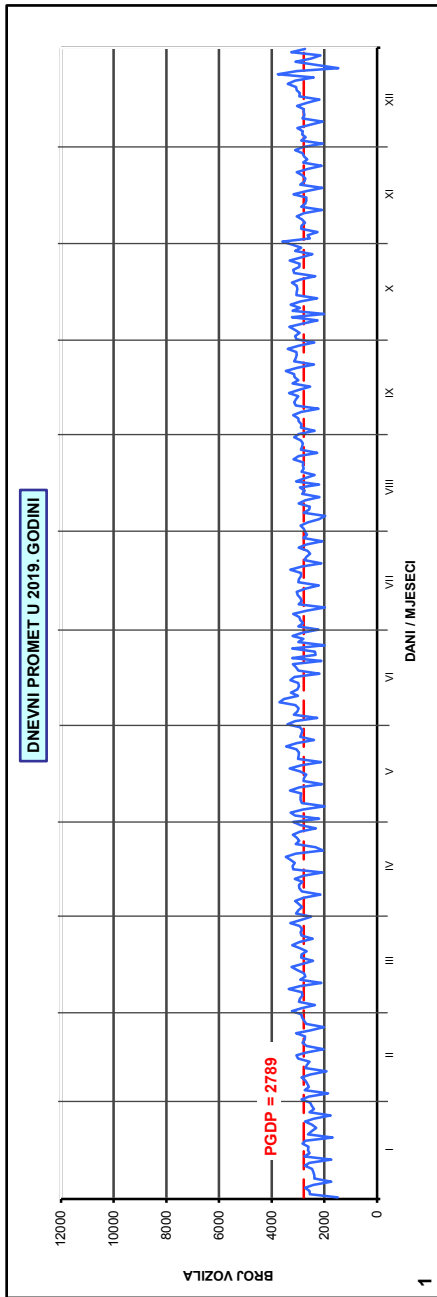
AB 1317, Križevci

Godina: 2019.

Broj ceste: Ž 3002

Napomene:

- Ljetni promet: VII i VIII mjesec
- Izvanljetni promet: od I do VI i od IX do XII mjeseca
- Grafikoni sadrže samo stvarno prikupljene podatke



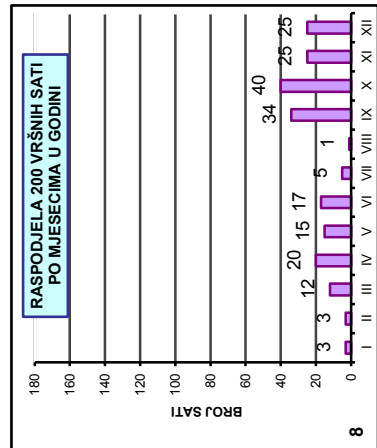
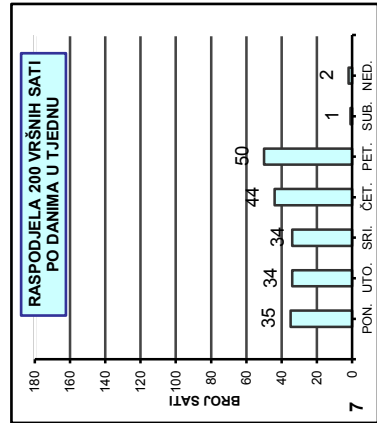
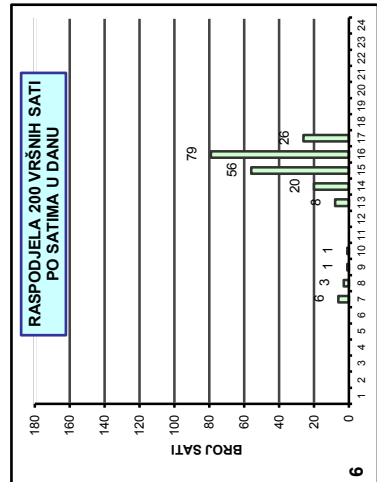
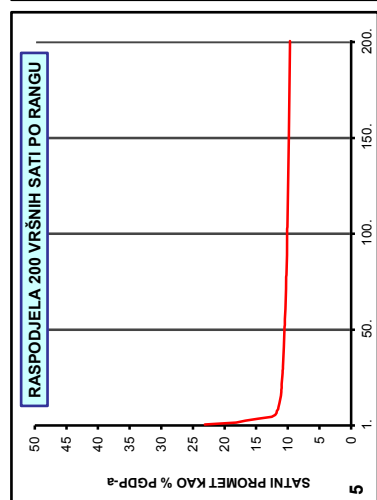
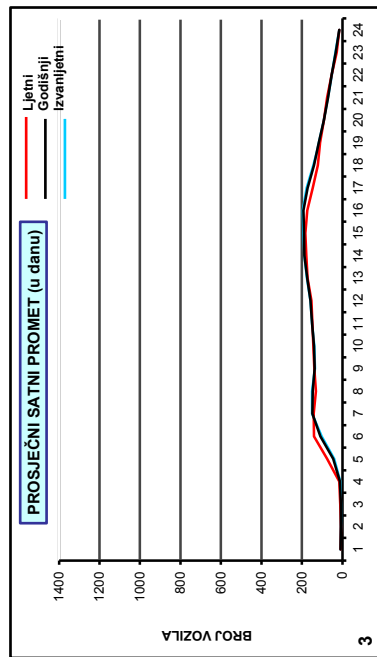
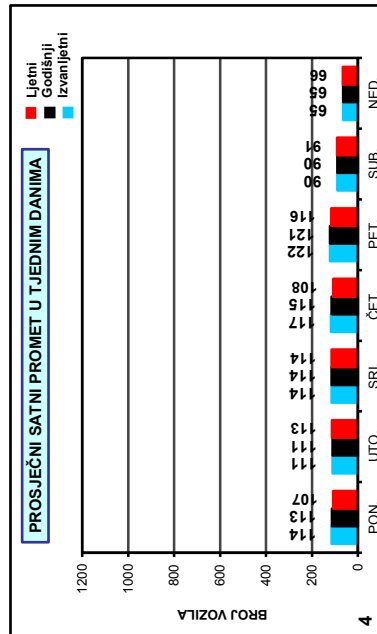
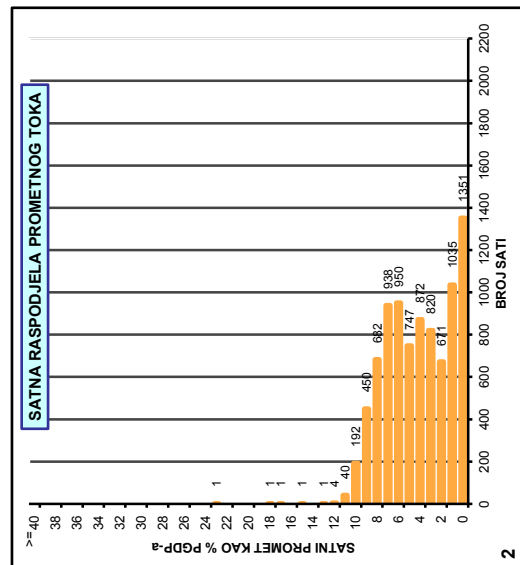
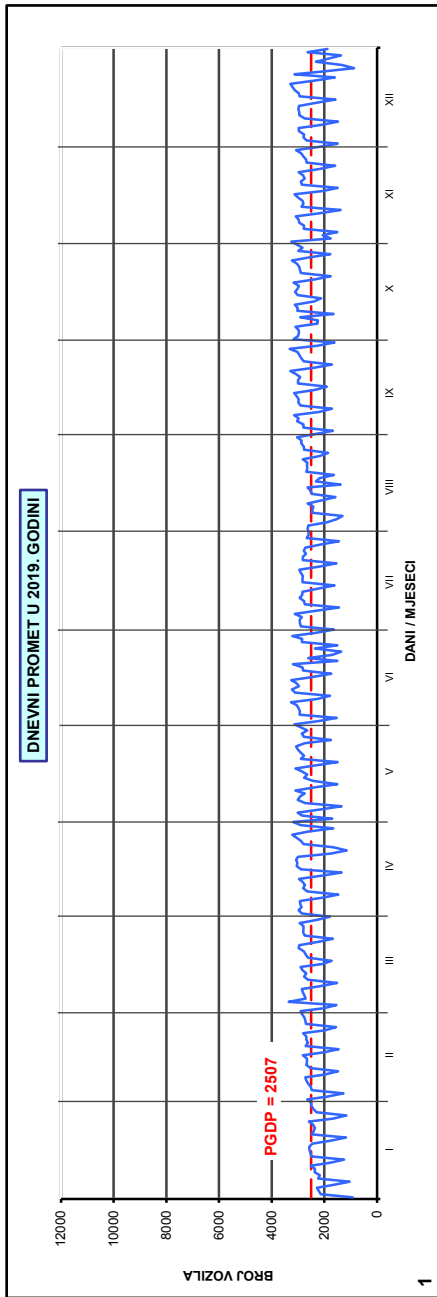
AB 2052, Brezovec Zelinski

Godina: 2019.

Broj ceste: Ž 3016

Napomene:

- Ljetni promet: VII i VIII mjesec
- Izvanljetni promet: od I do VI i od IX do XII mjeseca
- Grafikonu sadrže samo stvarno prikupljene podatke



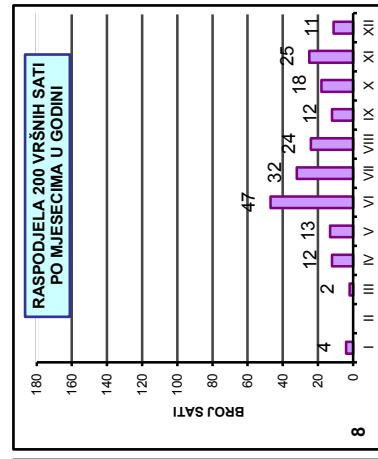
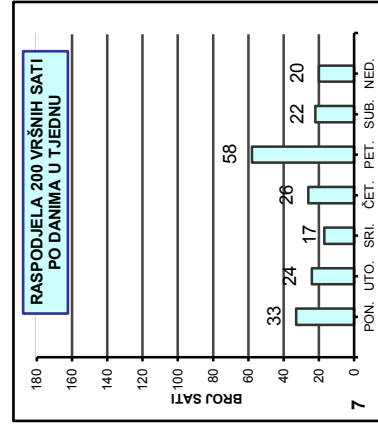
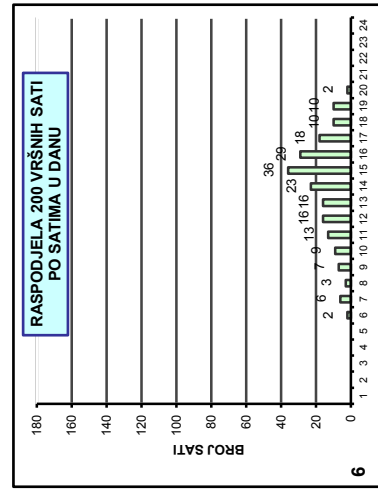
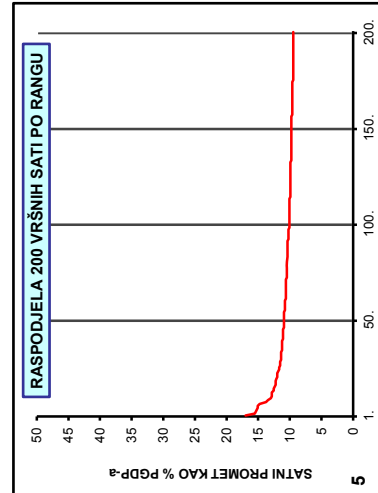
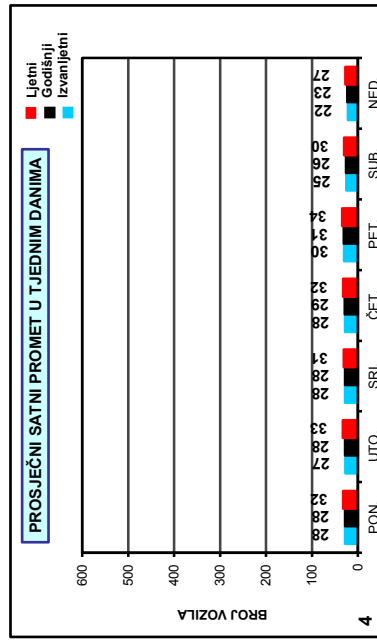
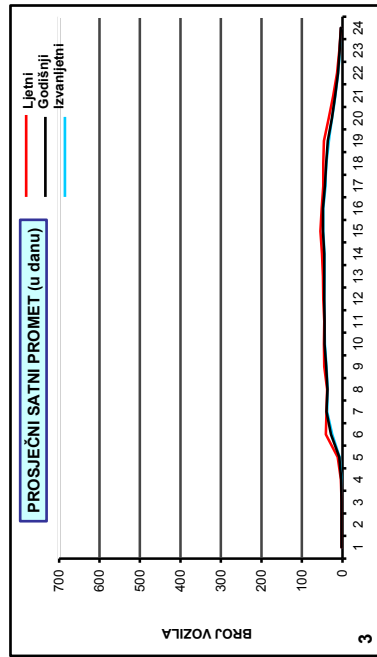
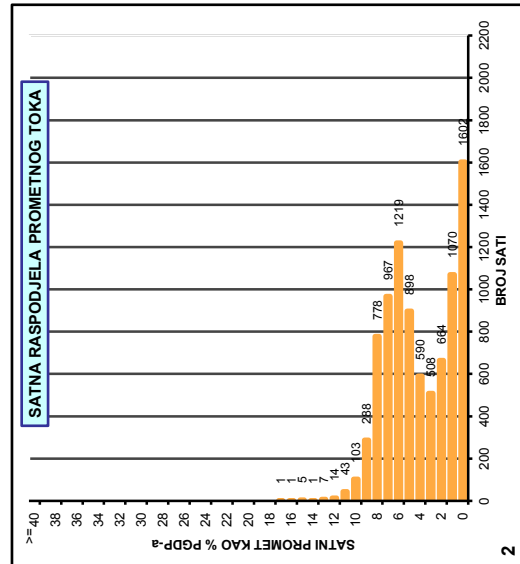
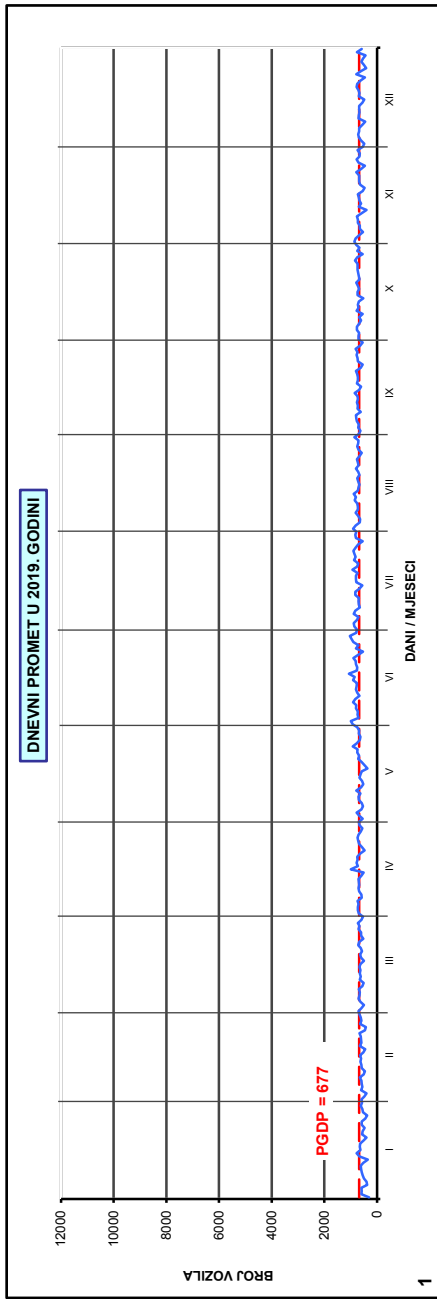
AB 2225, Šandrovac

Godina: 2019.

Broj ceste: Ž 3027

Napomene:

- Ljetni promet: VII i VIII mjesec
- Izvanljetni promet: od I do VI i od IX do XII mjeseca
- Grafikoni sadrže samo stvarno prikupljene podatke



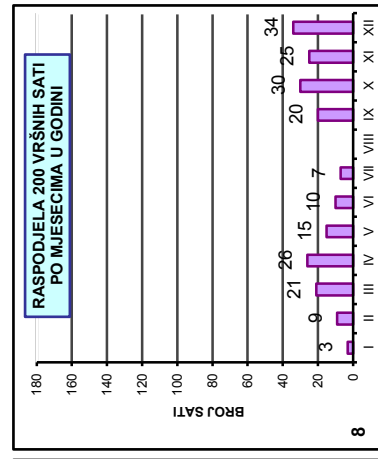
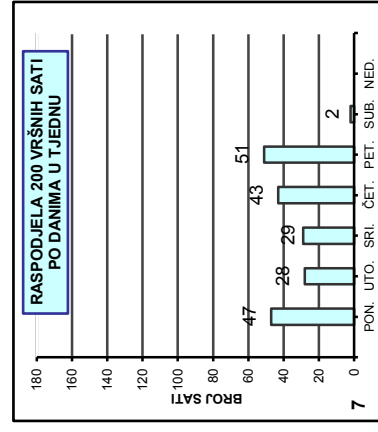
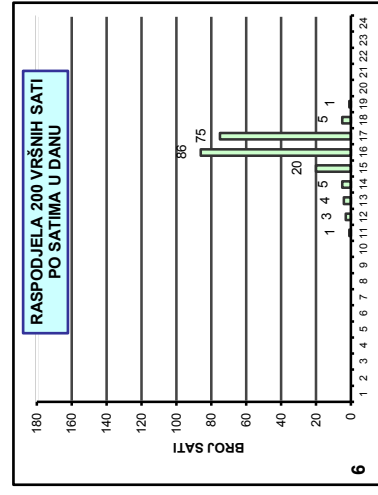
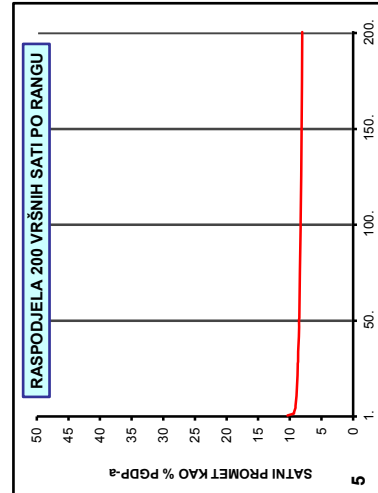
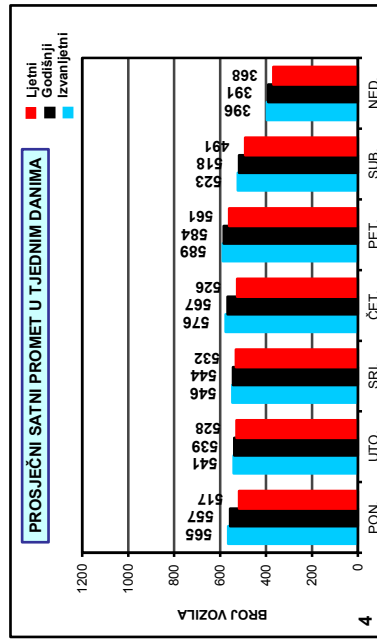
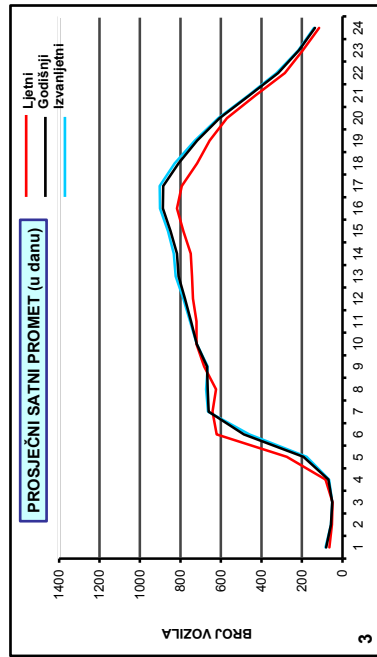
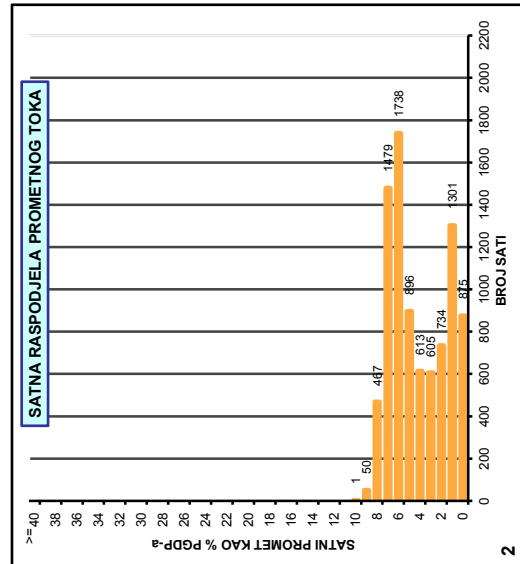
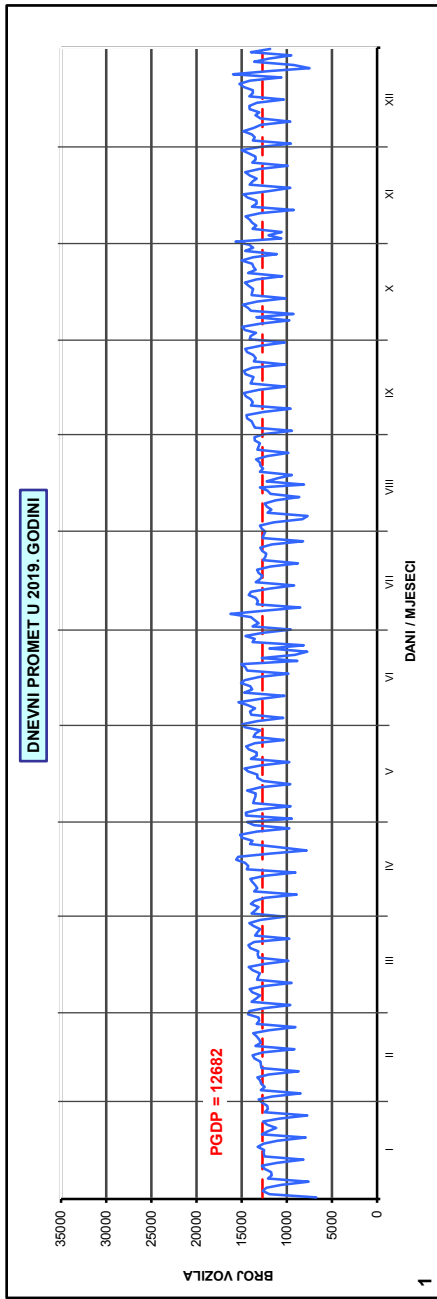
AB 2050, Dugo Selo - zapad

Godina: 2019.

Broj ceste: Ž 3034

Napomene:

- Ljetni promet: VII i VIII mjesec
- Izvanljetni promet: od I do VI i od IX do XII mjeseca
- Grafikonu sadrže samo stvarno prikupljene podatke



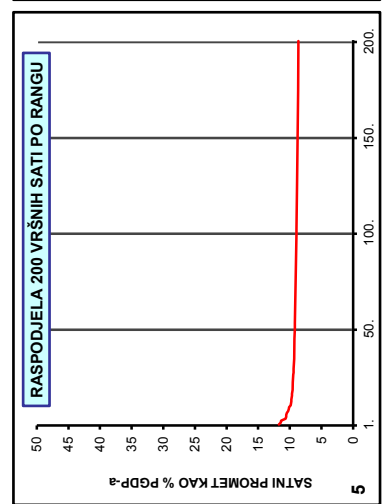
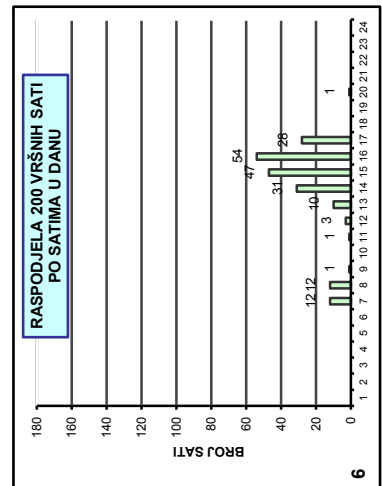
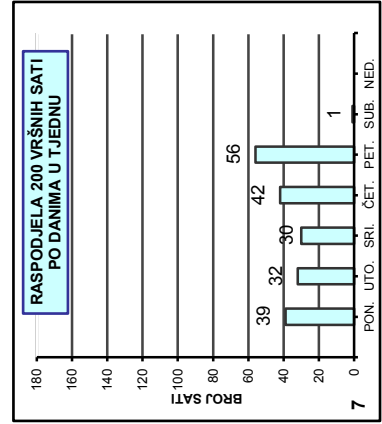
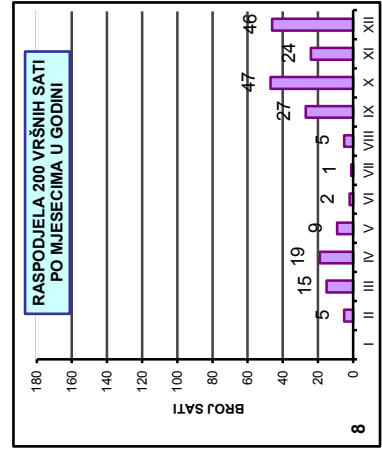
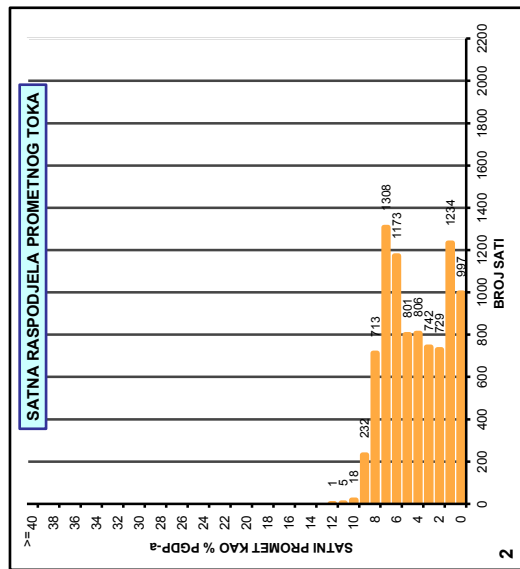
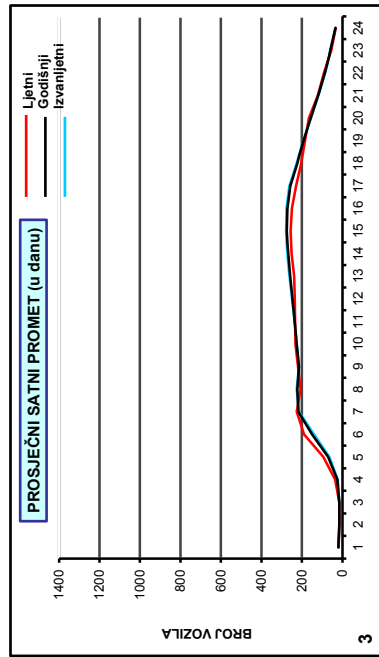
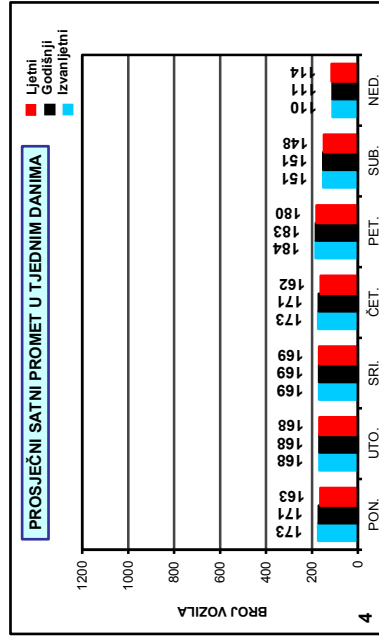
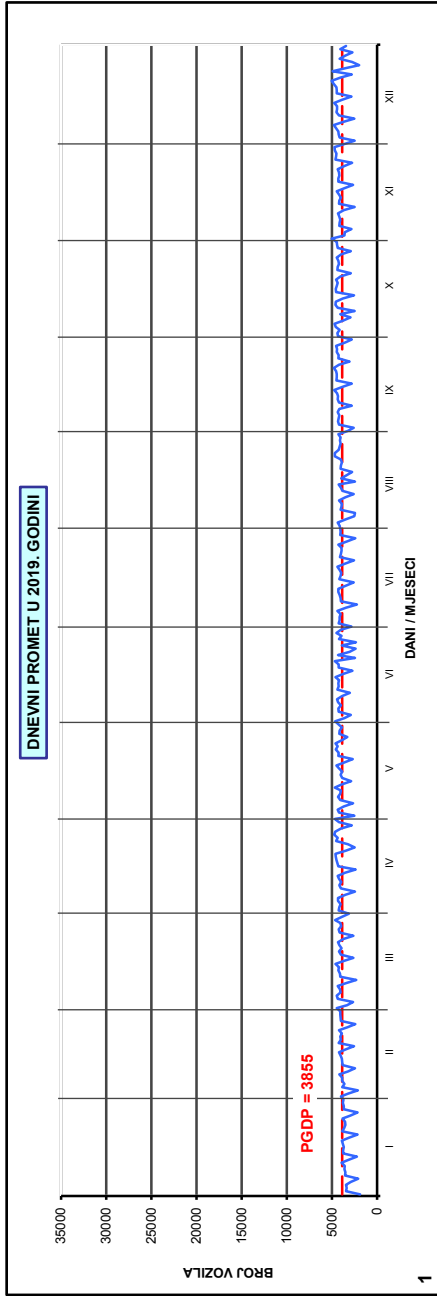
AB 2051, Lonjica

Godina: 2019.

Broj ceste: Ž 3034

Napomene:

- Ljetni promet: VII i VIII mjesec
- Izvanljetni promet: od I do VI i od IX do XII mjeseca
- Grafikonu sadrže samo stvarno prikupljene podatke



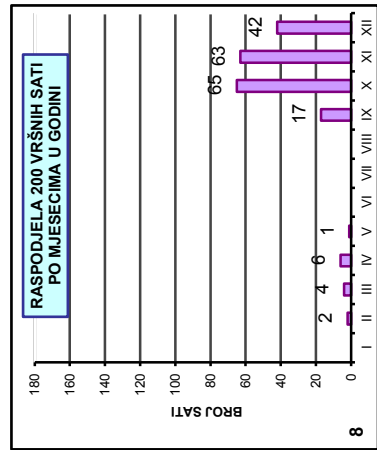
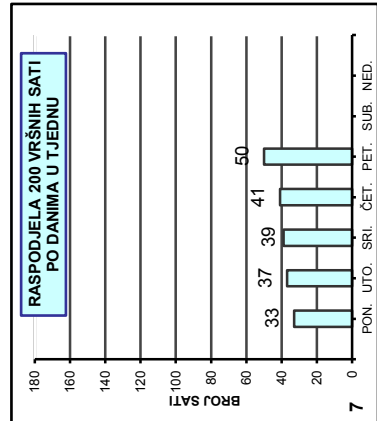
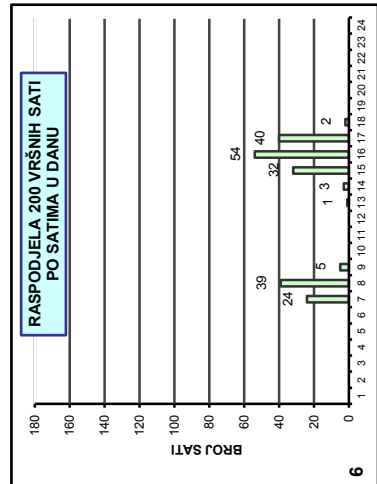
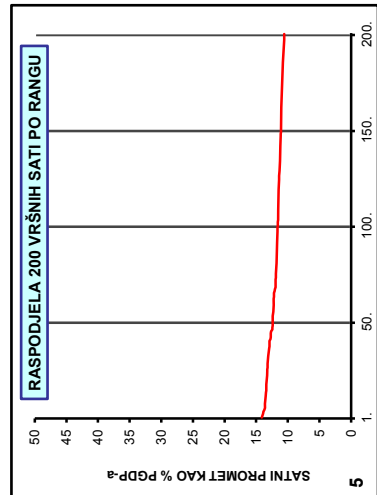
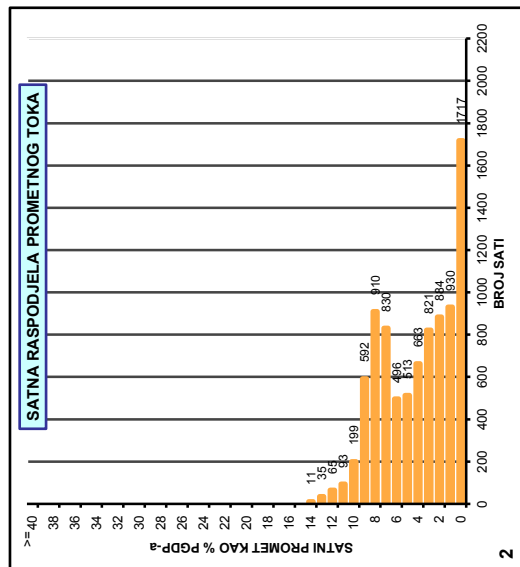
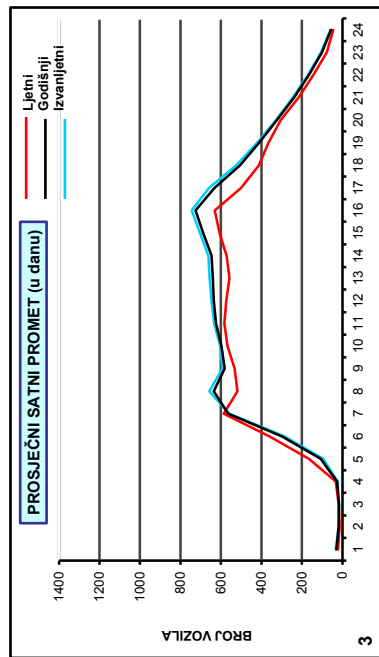
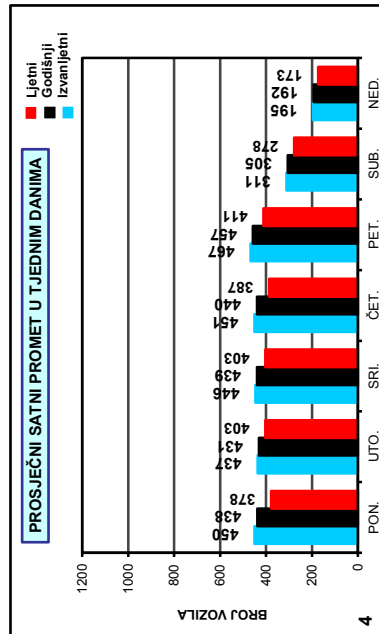
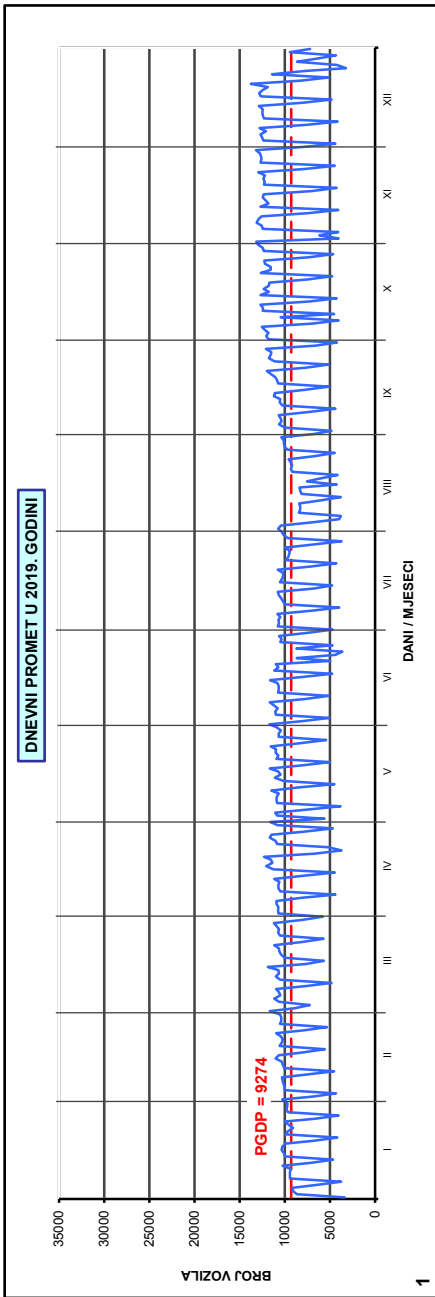
AB 1947, Bestovje

Godina: 2019.

Broj ceste: Ž 3063

Napomene:

- Ljetni promet: VII i VIII mjesec
- Izvanljetni promet: od I do VI i od IX do XII mjeseca
- Grafikonu sadrže samo stvarno prikupljene podatke



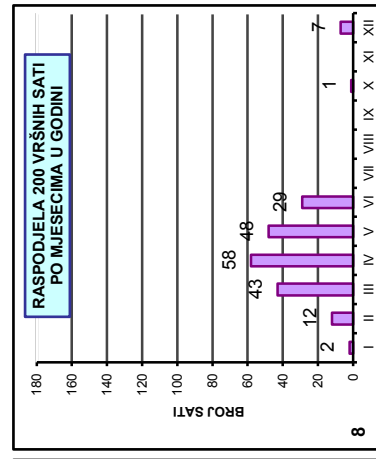
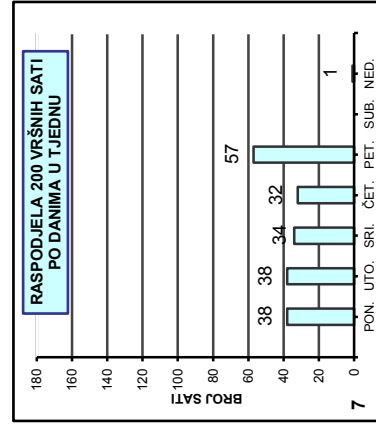
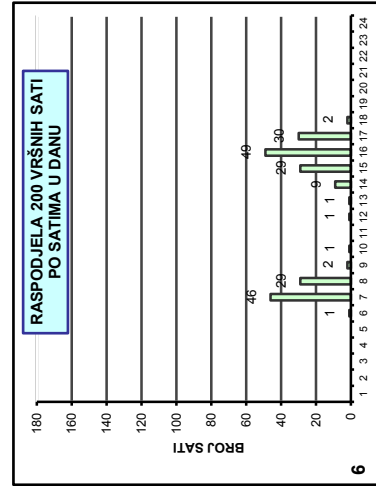
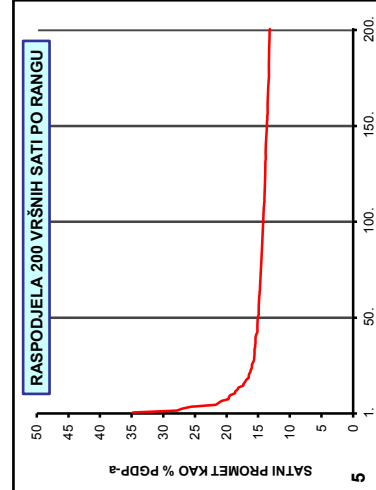
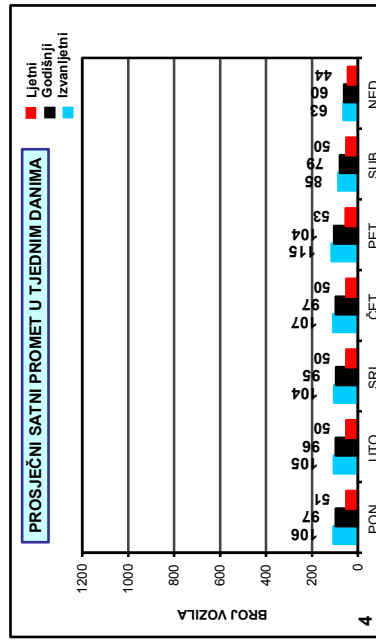
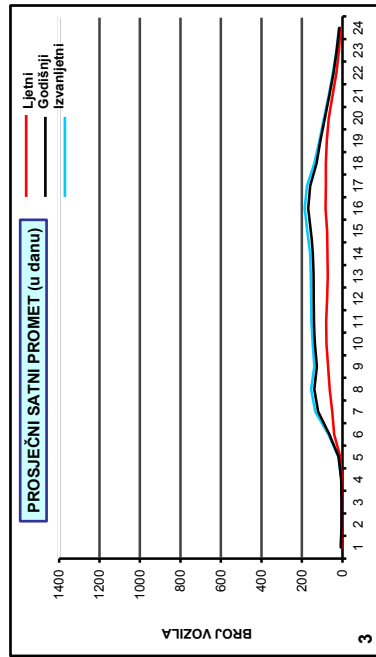
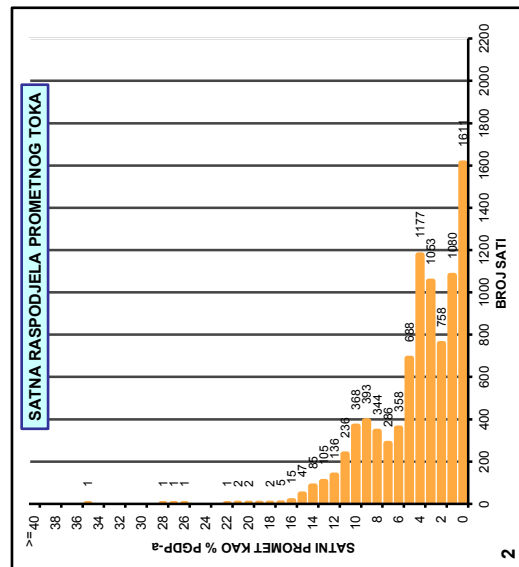
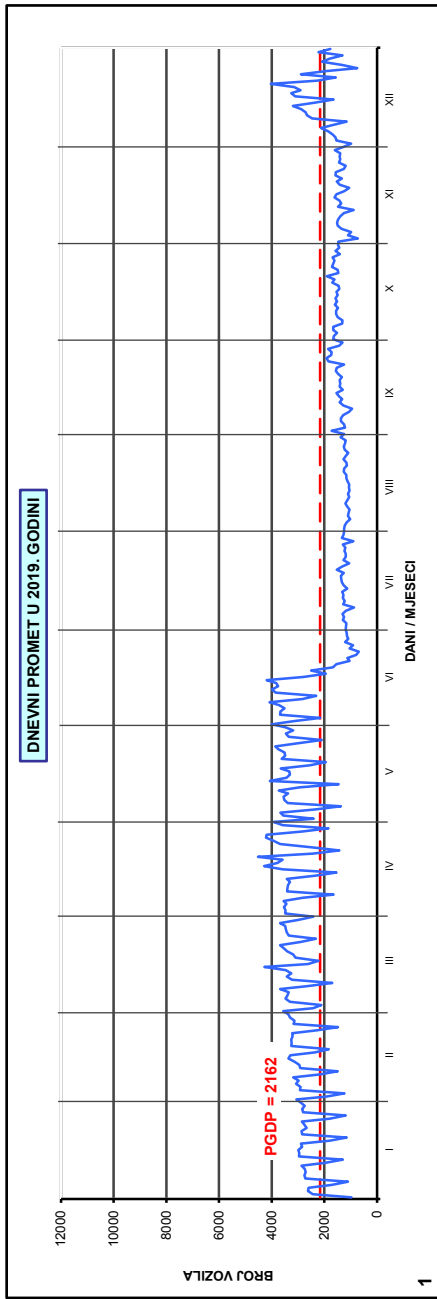
AB 1946, Rakitje

Godina: 2019.

Broj ceste: Ž 3064

Napomene:

- Ljetni promet: VII i VIII mjesec
- Izvanljetni promet: od I do VI i od IX do XII mjeseca
- Grafikon sadrže samo stvarno prikupljene podatke



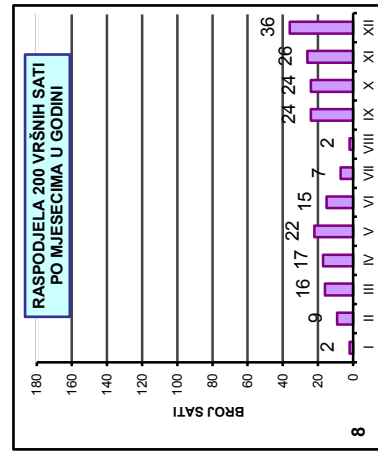
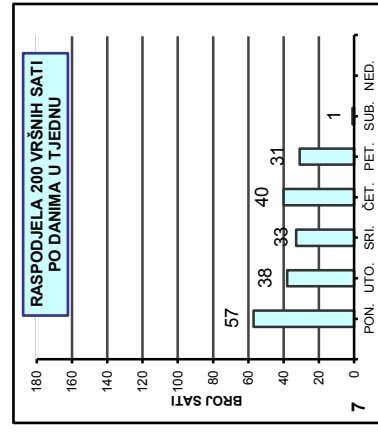

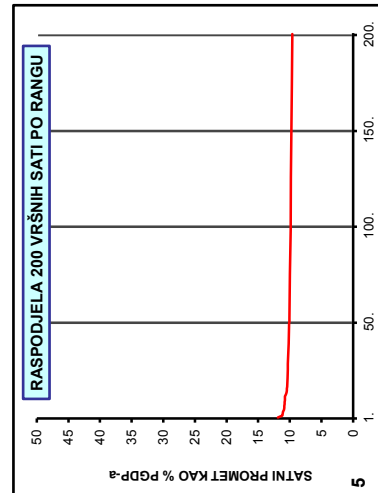
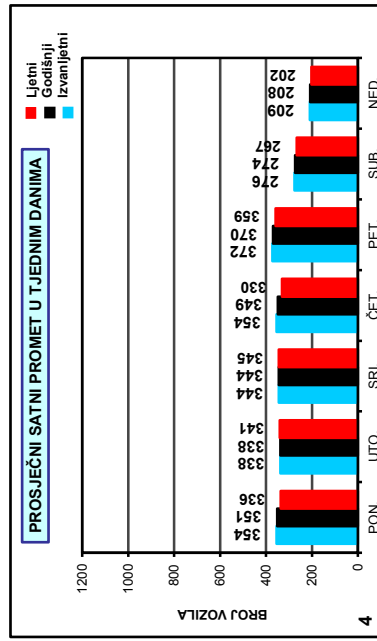
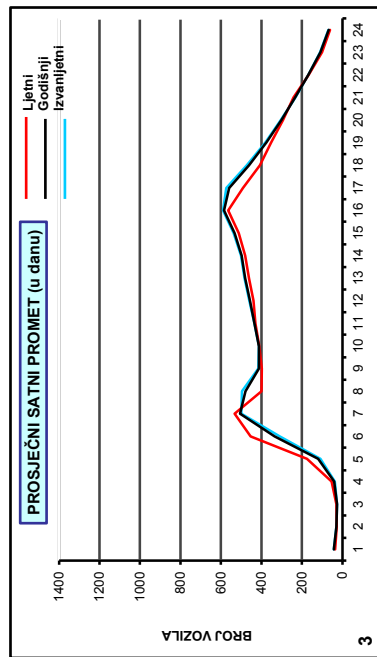
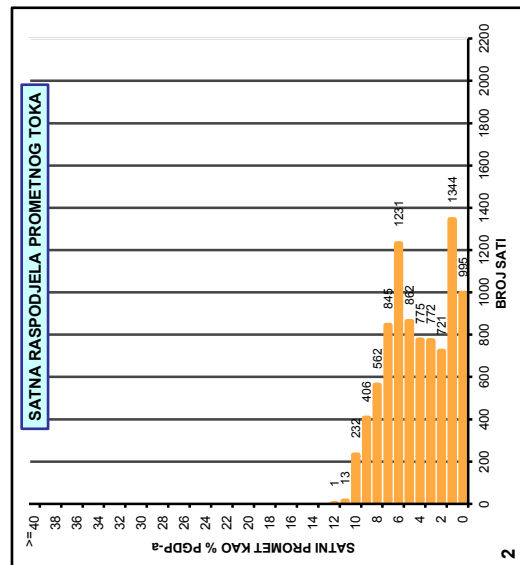
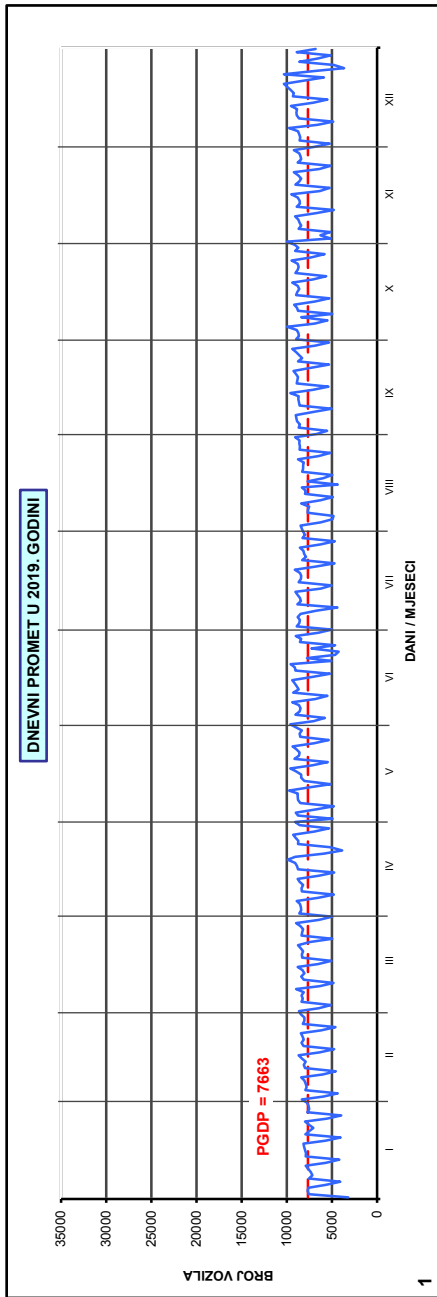
AB 2053, Rugvica

Godina: 2019.

Broj ceste: Ž 3070

Napomene:

- Ljetni promet: VII i VIII mjesec
- Izvanljetni promet: od I do VI i od IX do XII mjeseca
- Grafikoni sadrže samo stvarno prikupljene podatke



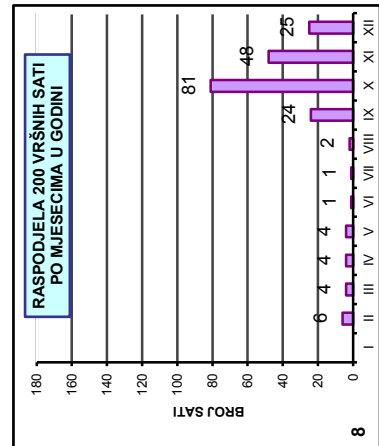
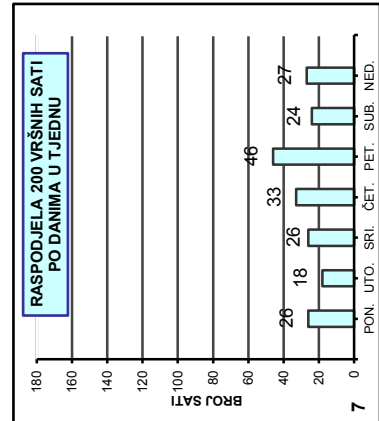
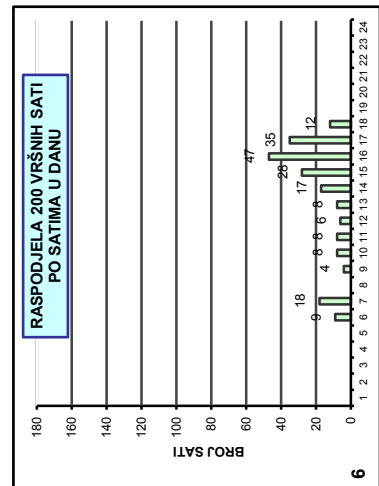
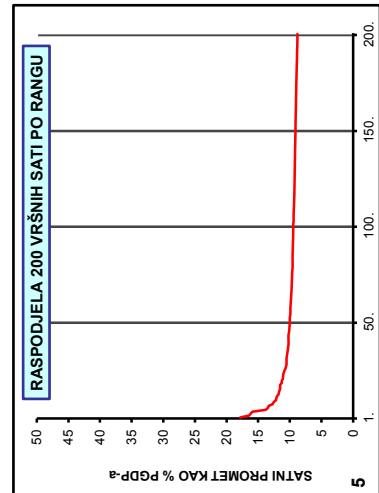
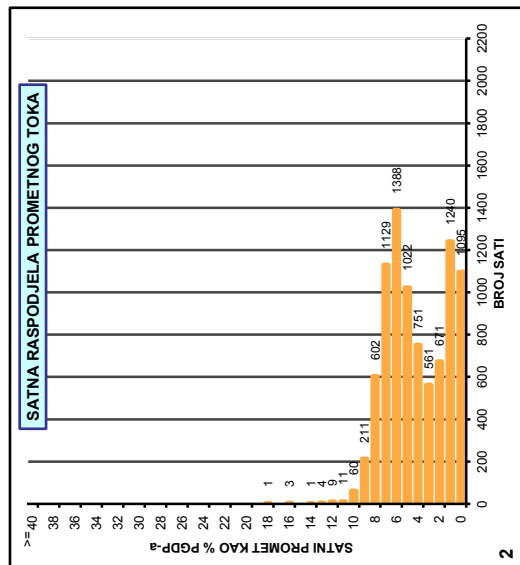
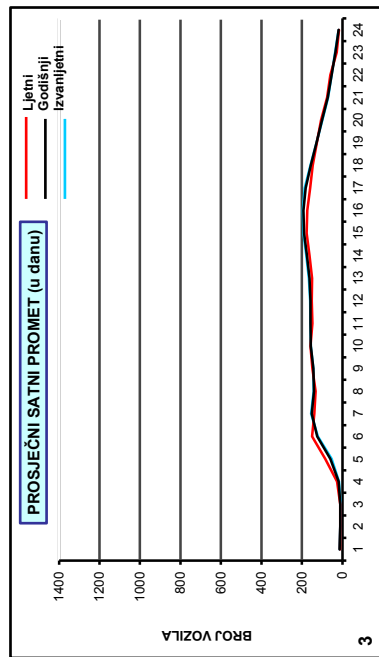
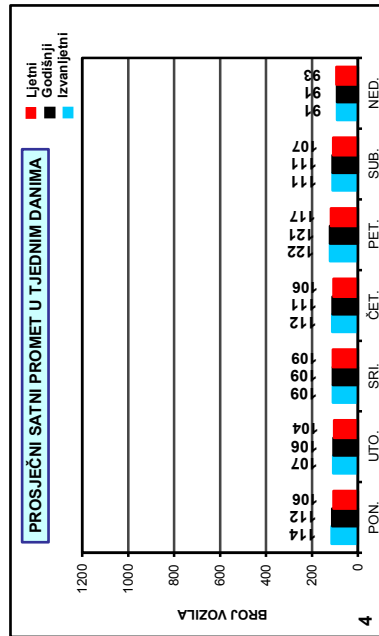
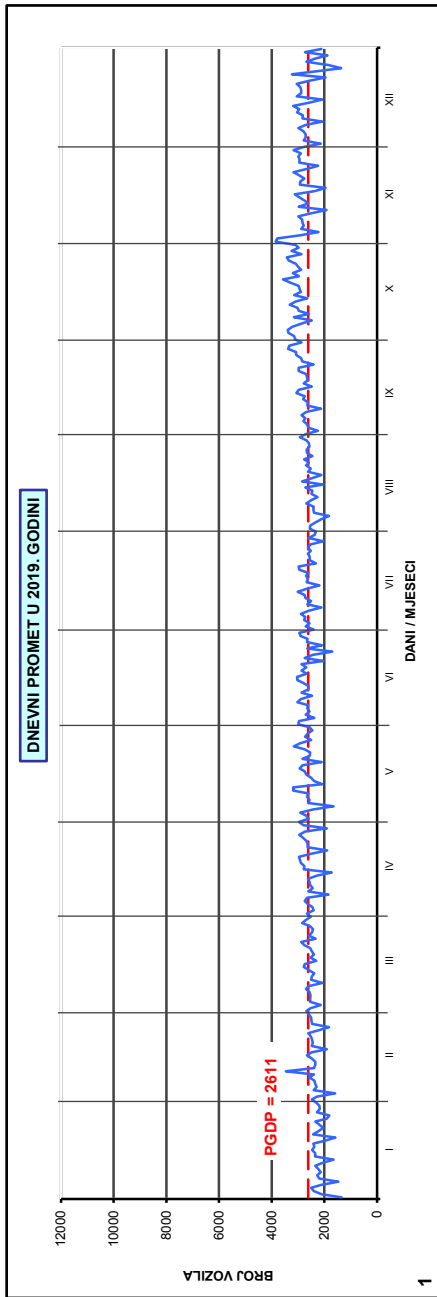
AB 1942, Brlenić

Godina: 2019.

Broj ceste: Ž 3101

Napomene:

- Ljetni promet: VII i VIII mjesec
- Izvanljetni promet: od I do VI i od IX do XII mjeseca
- Grafikoni sadrže samo stvarno prikupljene podatke



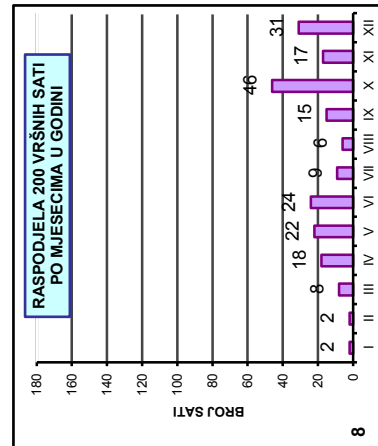
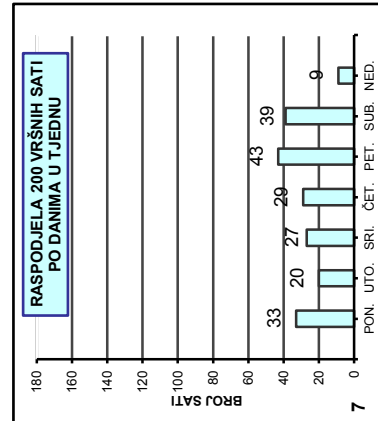
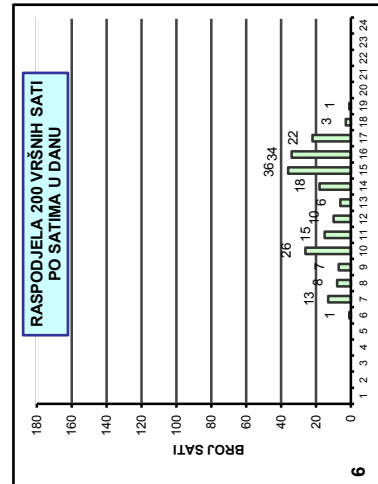
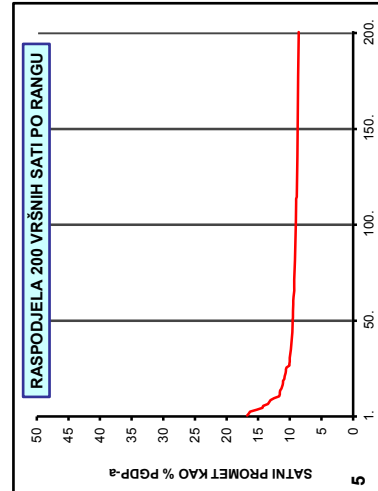
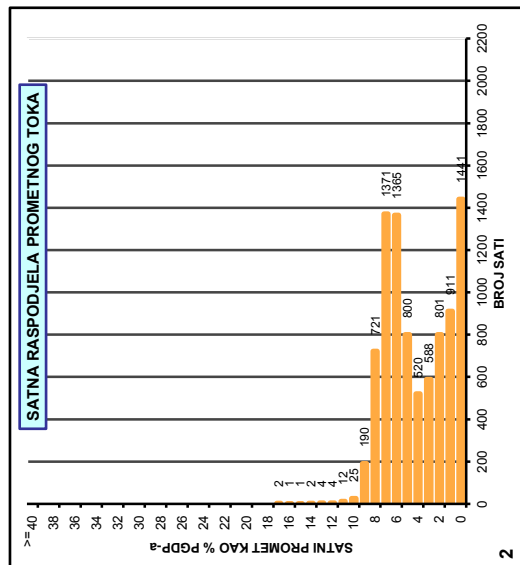
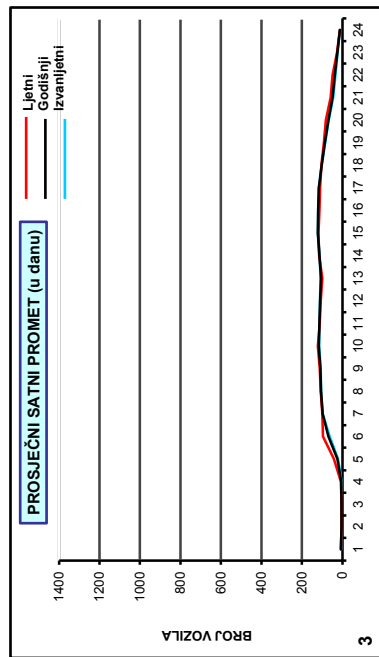
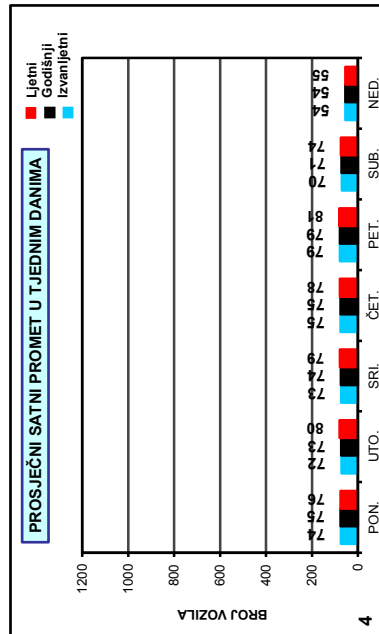
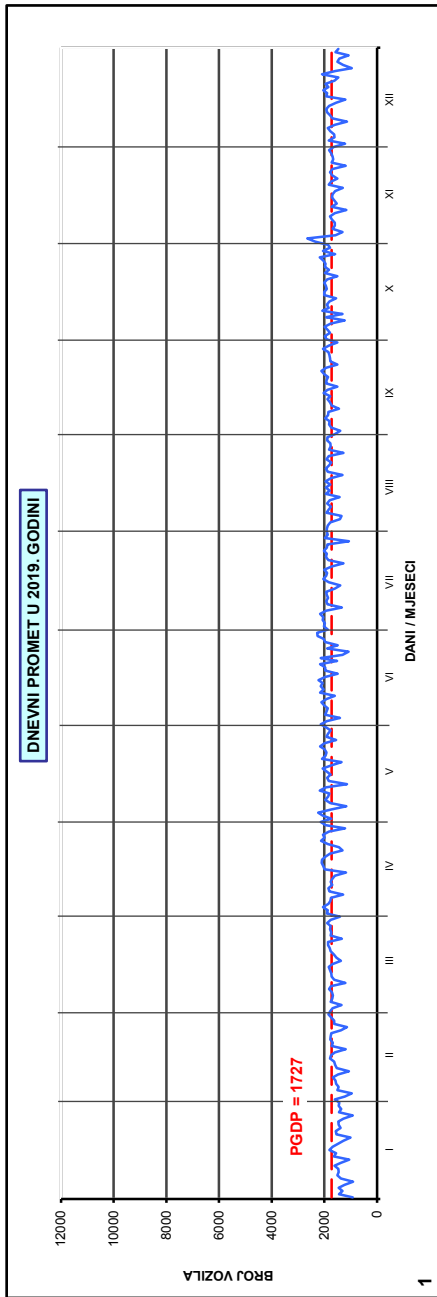
AB 1945, Volavje

Godina: 2019.

Broj ceste: Ž 3102

Napomene:

- Ljetni promet: VII i VIII mjesec
- Izvanljetni promet: od I do VI i od IX do XII mjeseca
- Grafikoni sadrže samo stvarno prikupljene podatke



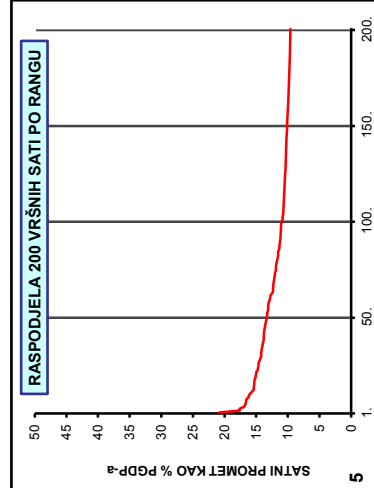
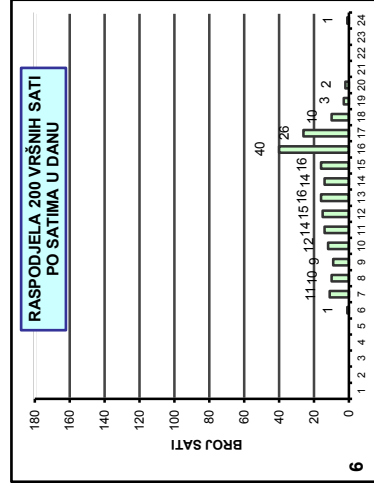
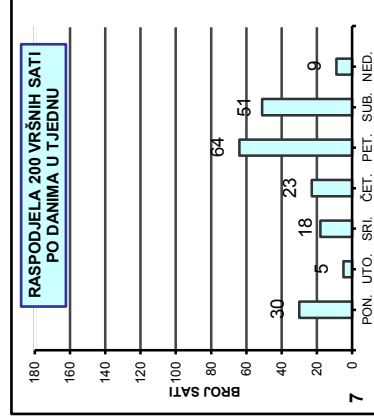
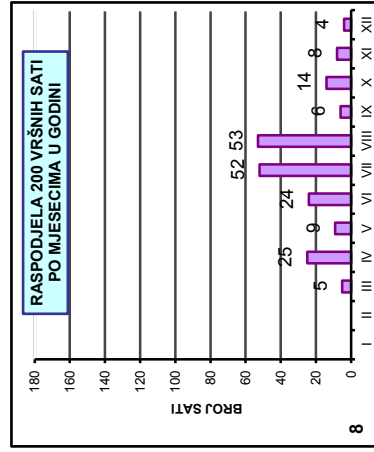
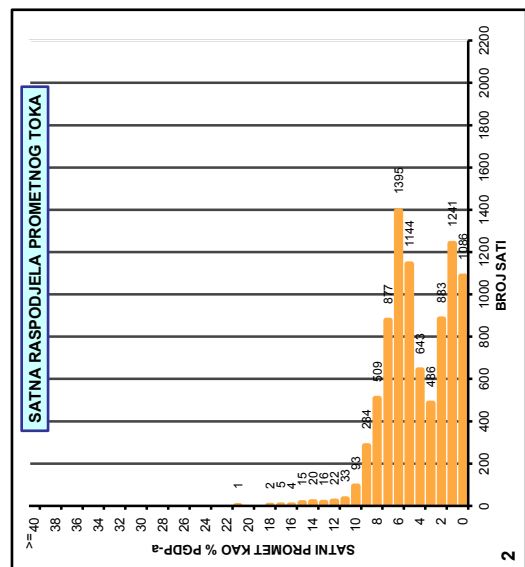
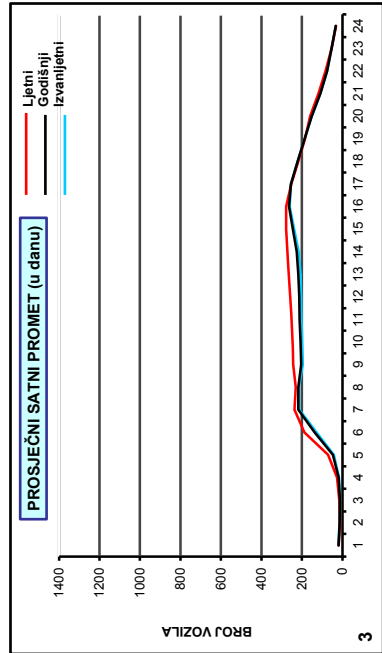
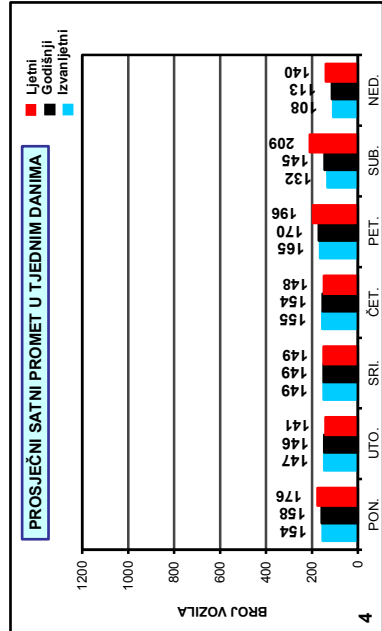
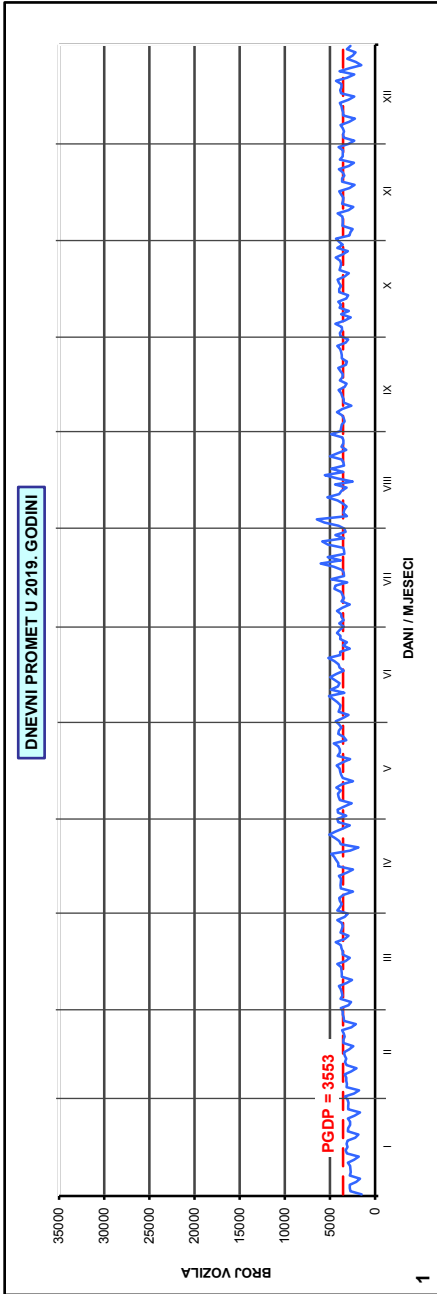
AB 1943, Donja Zdenčina

Godina: 2019.

Broj ceste: Ž 3106

Napomene:

- Ljetni promet: VII i VIII mjesec
- Izvanljetni promet: od I do VI i od IX do XII mjeseca
- Grafikonu sadrže samo stvarno prikupljene podatke



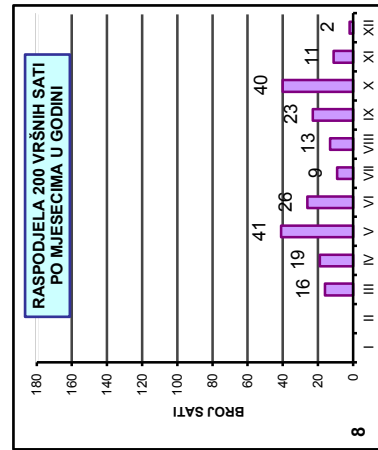
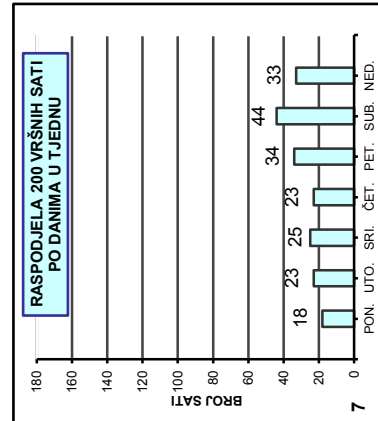
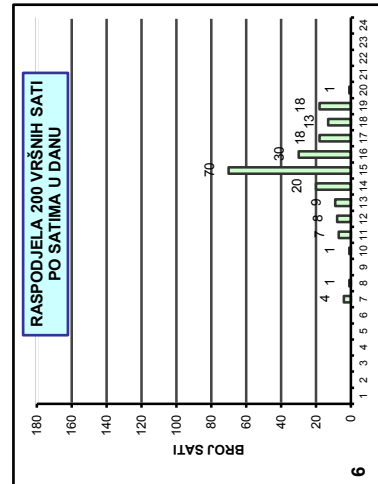
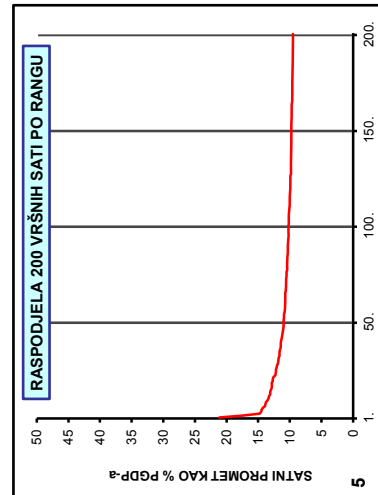
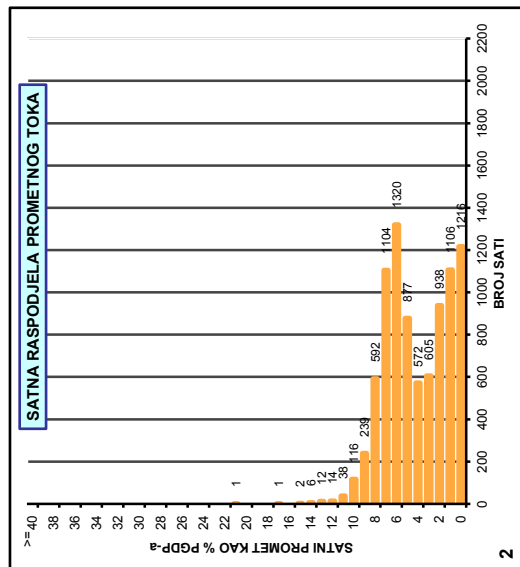
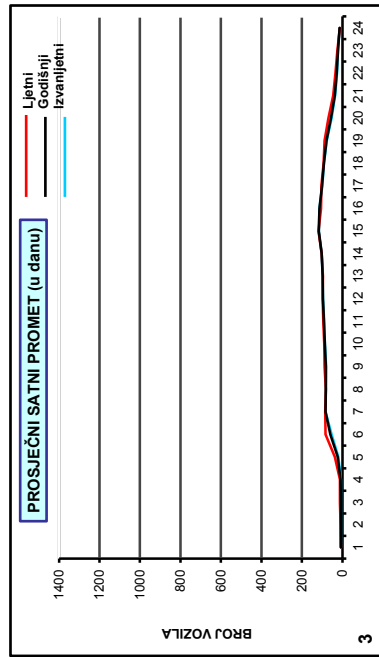
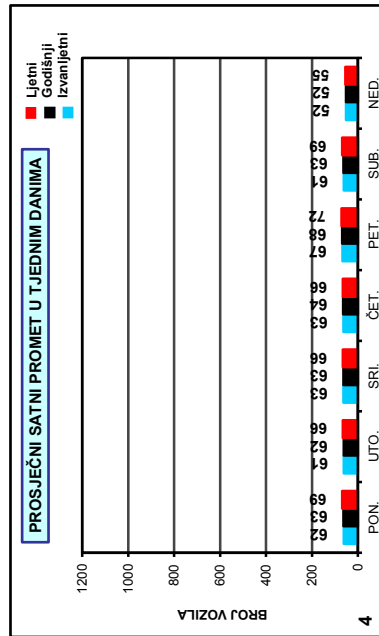
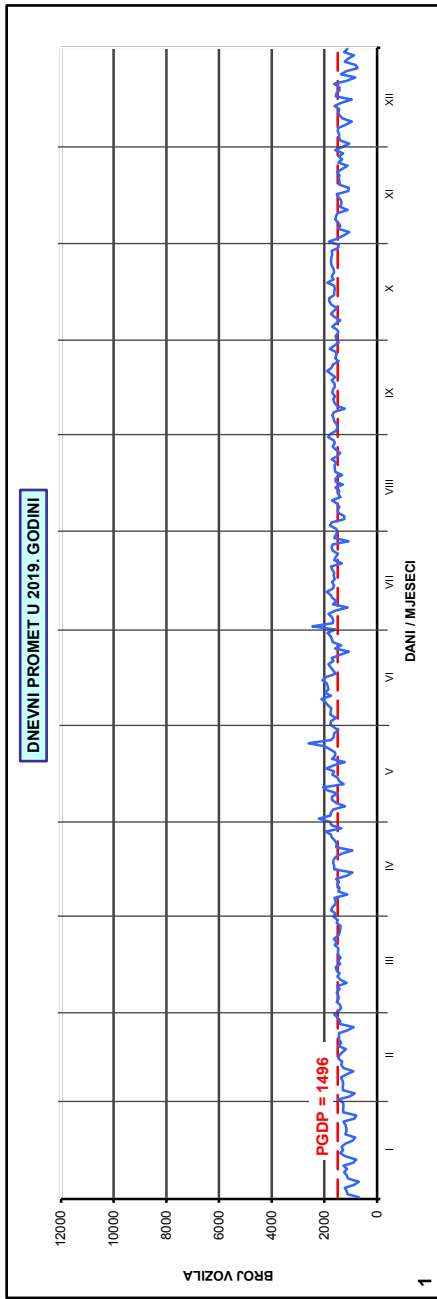
AB 1944, Kupinec

Godina: 2019.

Broj ceste: Ž 3106

Napomene:

- Ljetni promet: VII i VIII mjesec
- Izvanljetni promet: od I do VI i od IX do XII mjeseca
- Grafikoni sadrže samo stvarno prikupljene podatke



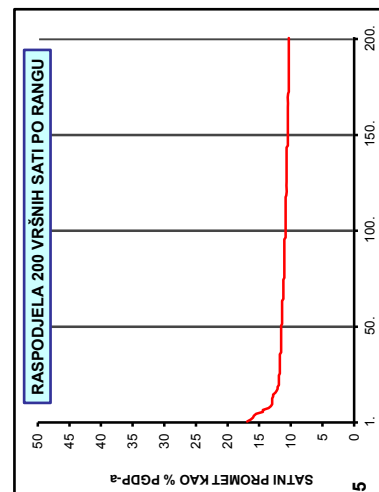
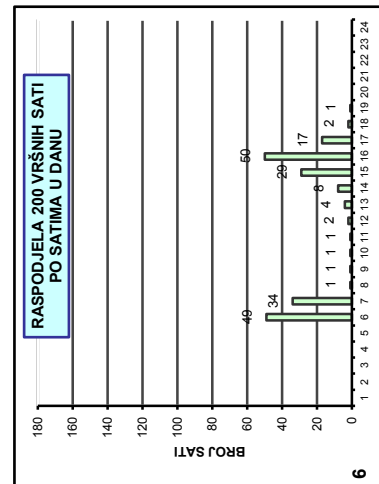
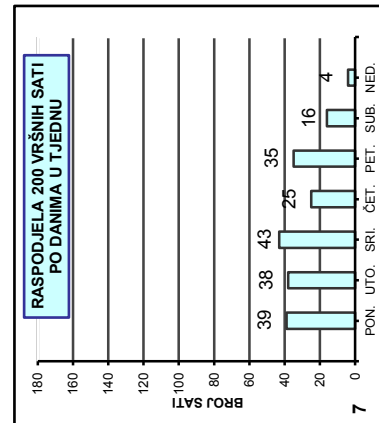
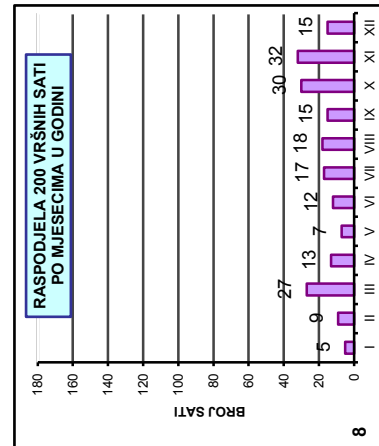
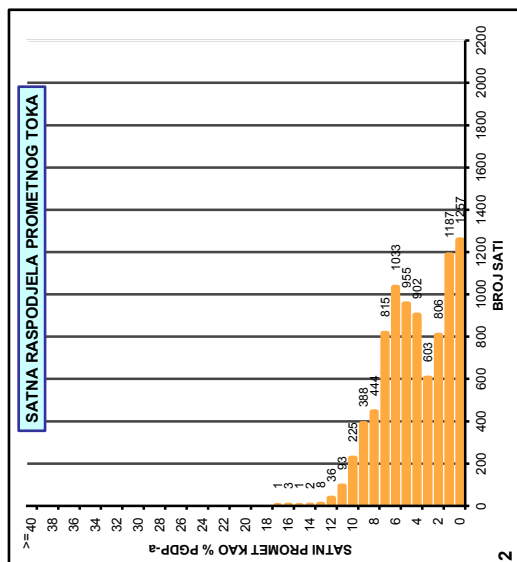
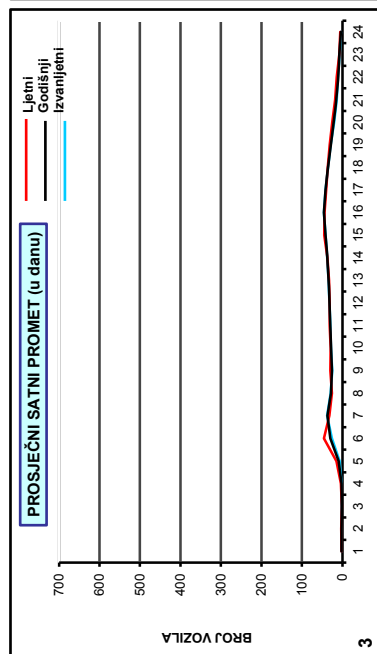
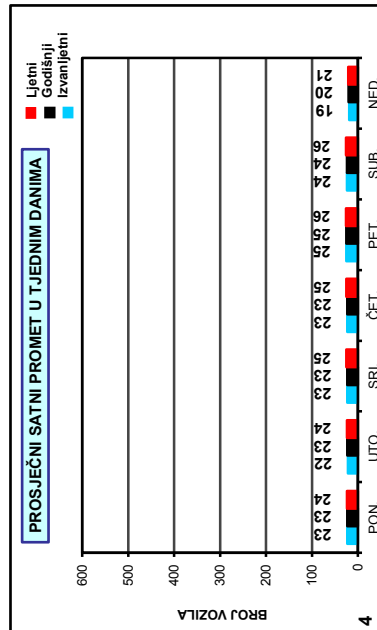
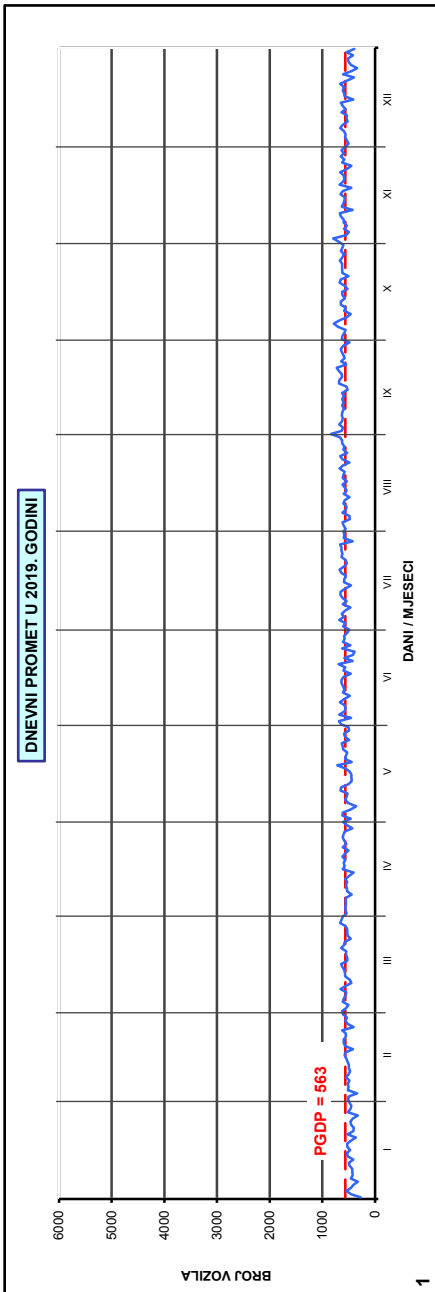
AB 2044, Lijeve Luka

Godina: 2019.

Broj ceste: Ž 3121

Napomene:

- Ljetni promet: VII i VIII mjesec
- Izvanljetni promet: od I do VI i od IX do XII mjeseca
- Grafikoni sadrže samo stvarno prikupljene podatke



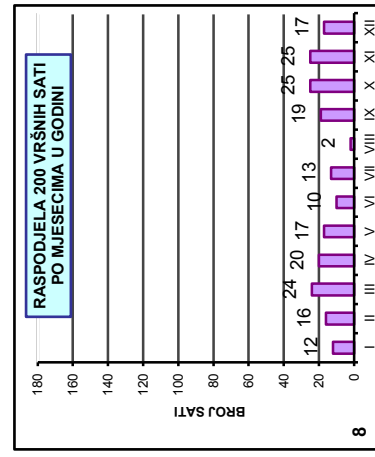
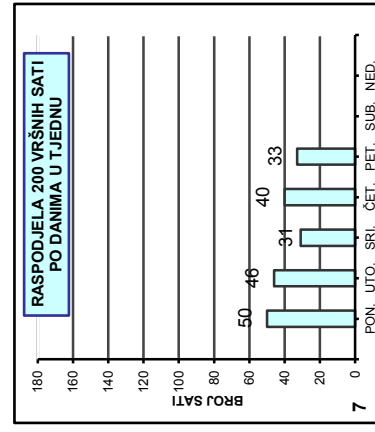
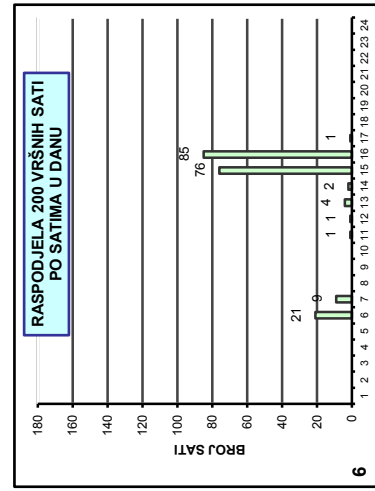
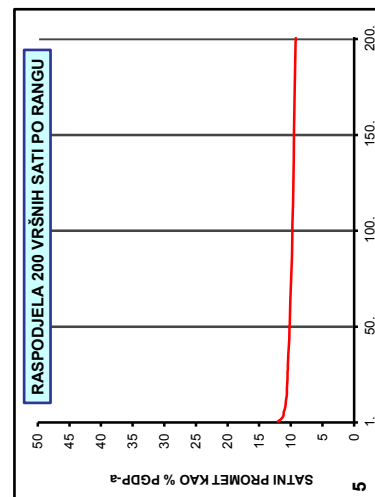
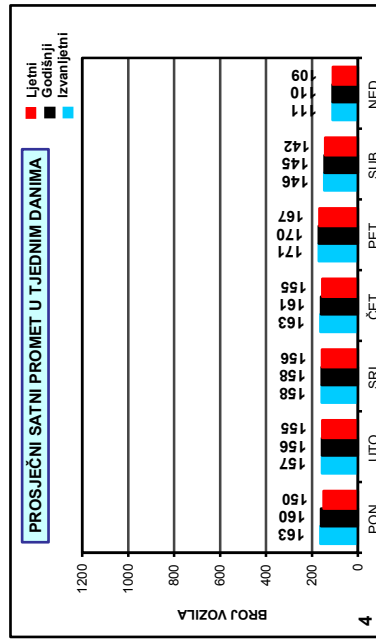
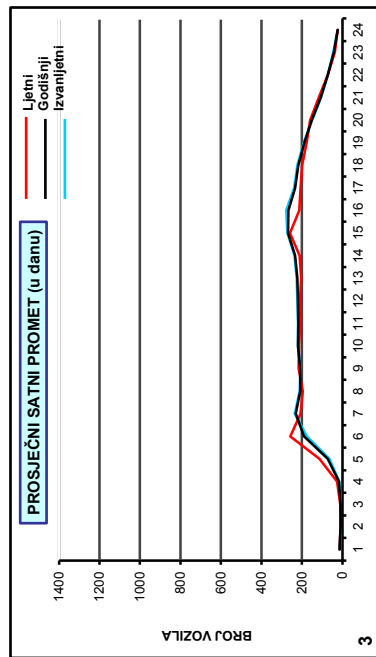
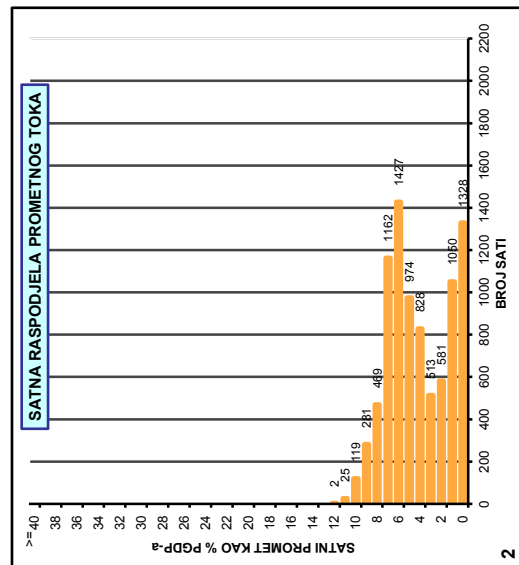
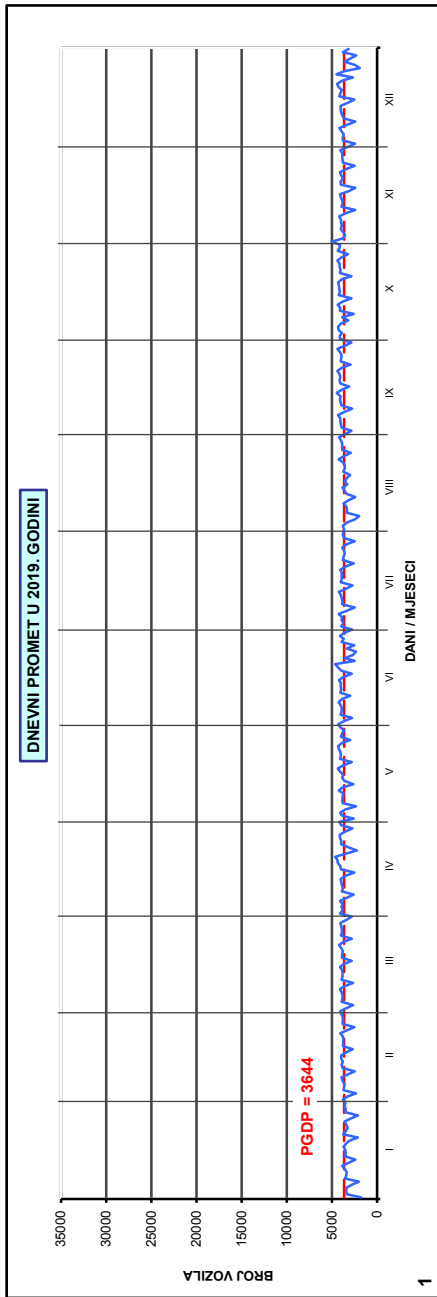
AB 2124, Graberje Ivaničko

Godina: 2019.

Broj ceste: Ž 3124

Napomene:

- Ljetni promet: VII i VIII mjesec
- Izvanljetni promet: od I do VI i od IX do XII mjeseca
- Grafikoni sadrže samo stvarno prikupljene podatke



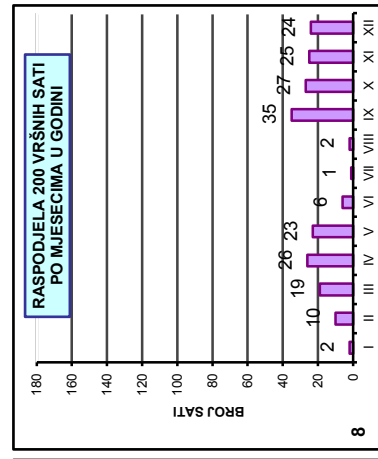
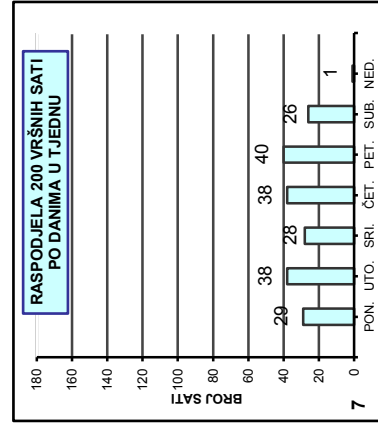
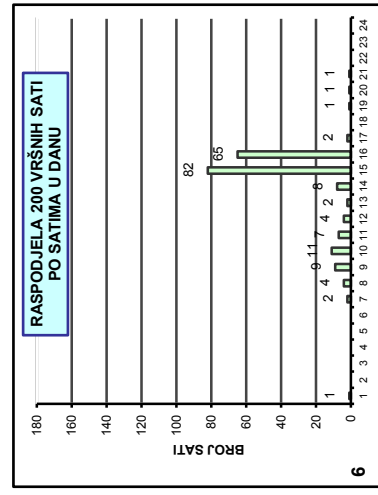
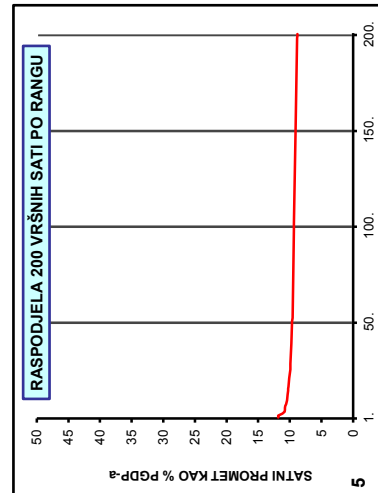
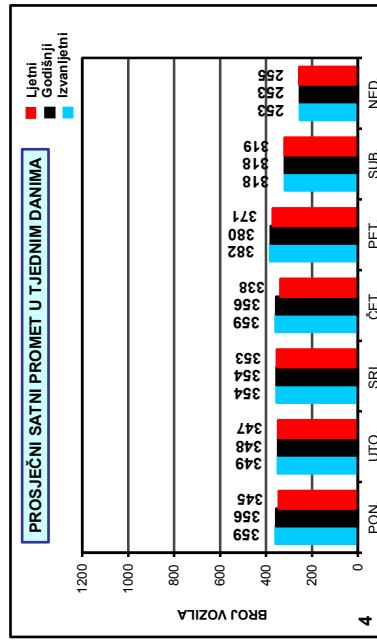
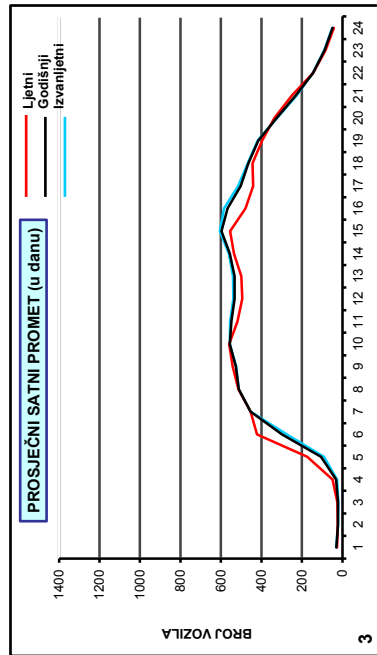
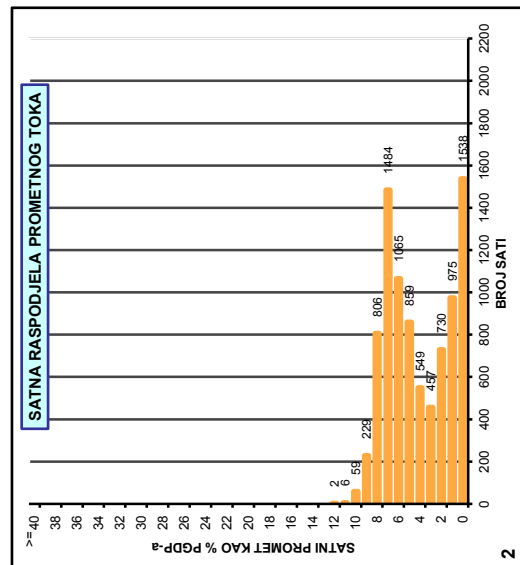
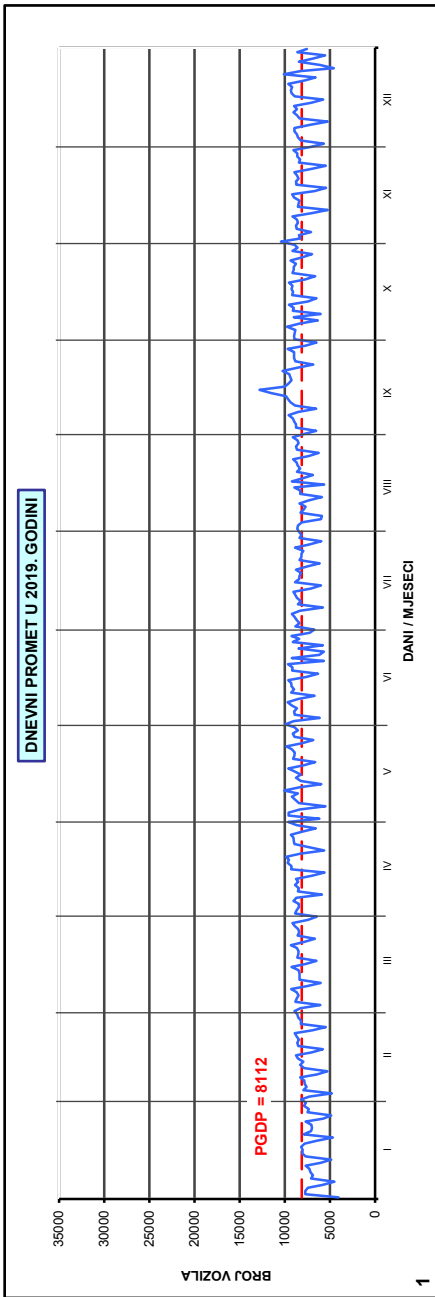
AB 2126, Popovača

Godina: 2019.

Broj ceste: Ž 3124

Napomene:

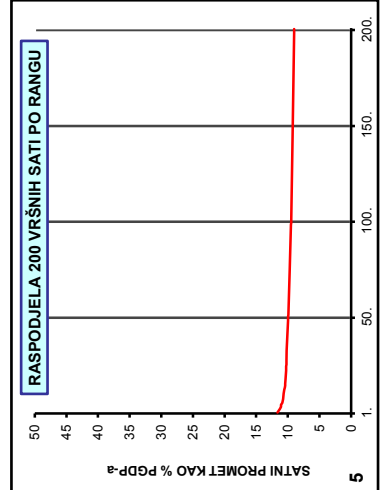

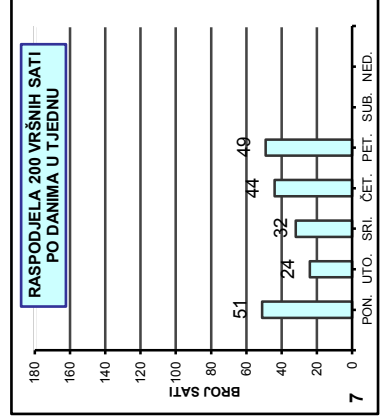
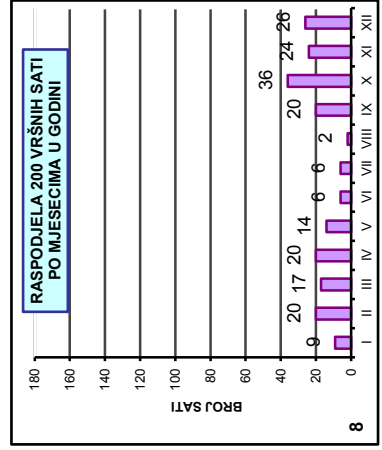
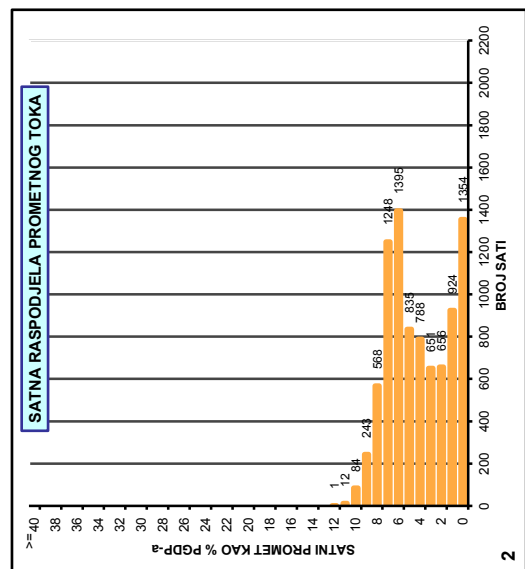
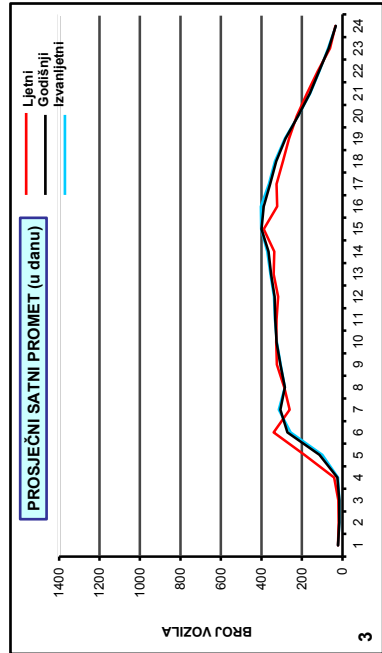
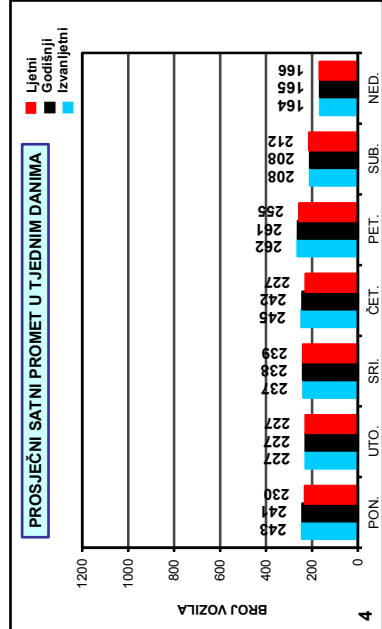
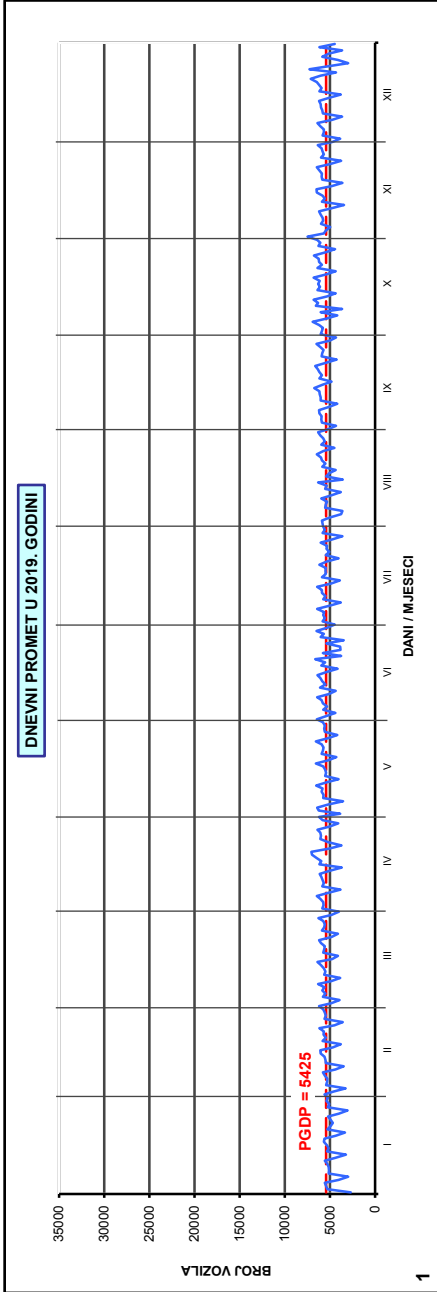
- Ljetni promet: VII i VIII mjesec
- Izvanljetni promet: od I do VI i od IX do XII mjeseca
- Grafikoni sadrže samo stvarno prikupljene podatke



AB 3313, Kutina
Godina: 2019.
Broj ceste: Ž 3124

Napomene:

- Ljetni promet: VII i VIII mjesec
- Izvanljetni promet: od I do VI i od IX do XII mjeseca
- Grafikonu sadrže samo stvarno prikupljene podatke



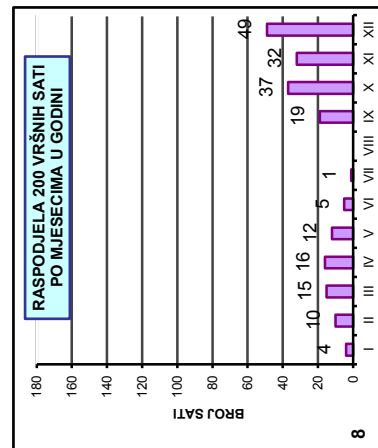
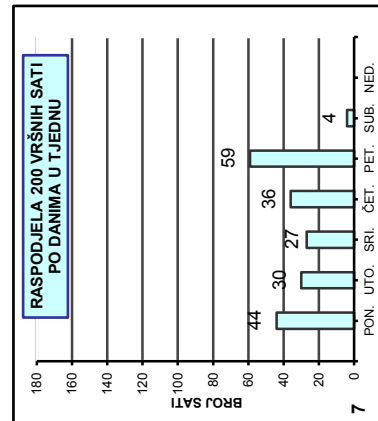
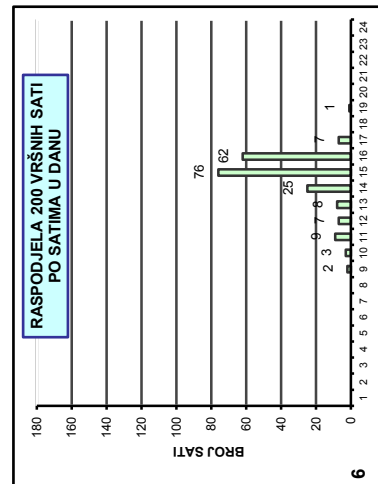
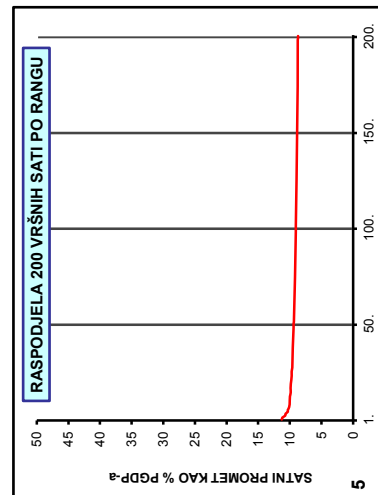
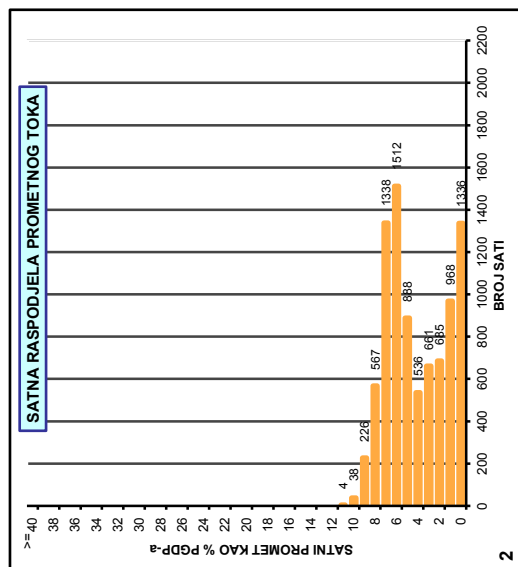
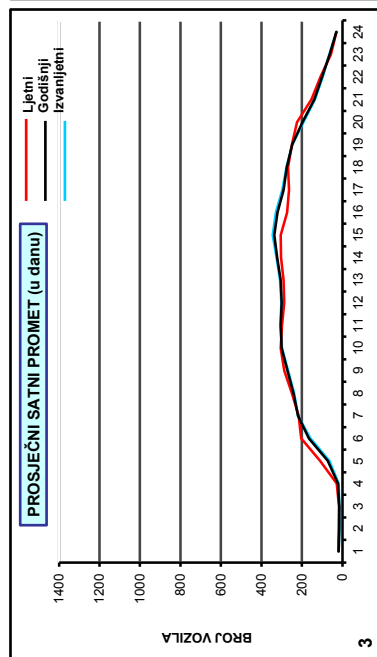
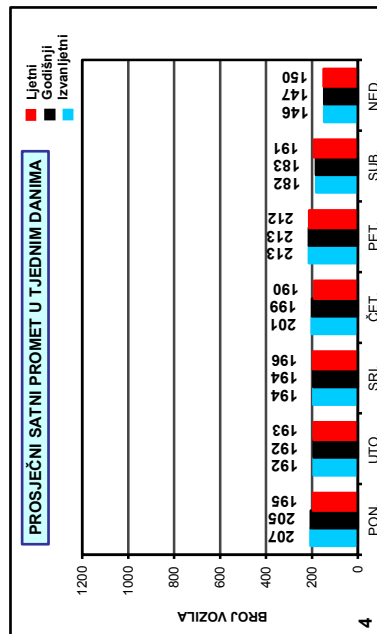
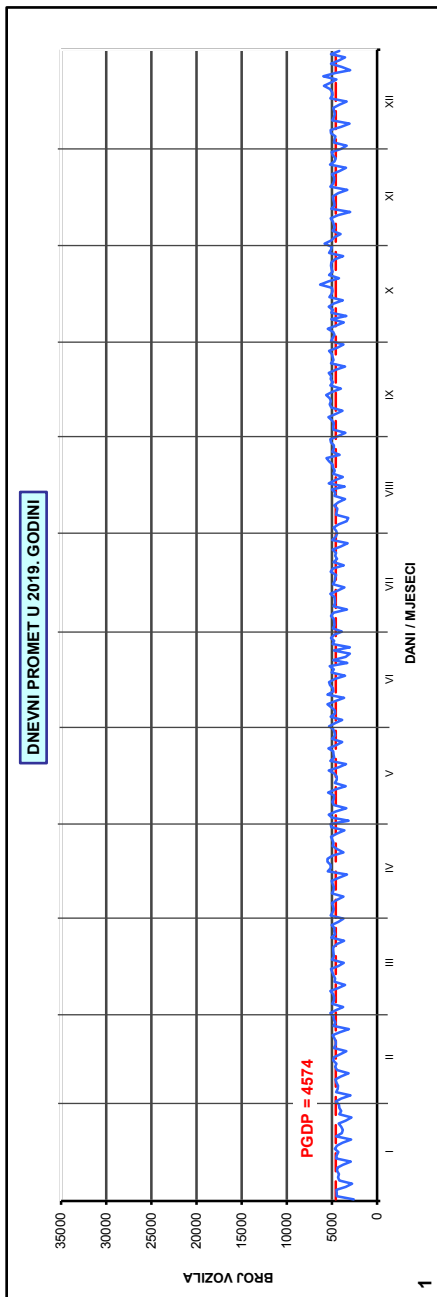
AB 3314, Brestača

Godina: 2019.

Broj ceste: Ž 3124

Napomene:

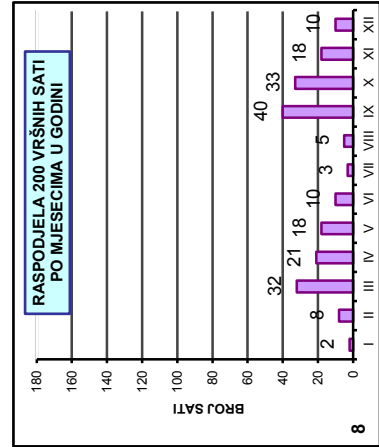
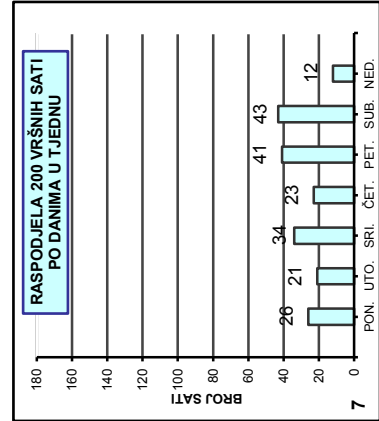
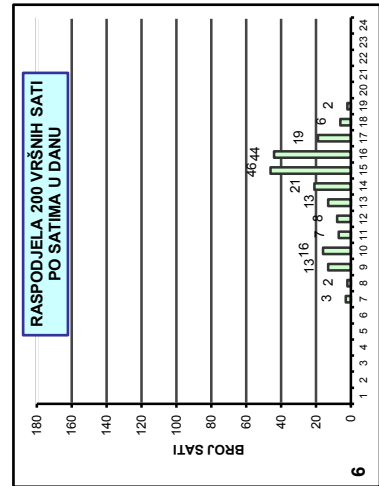
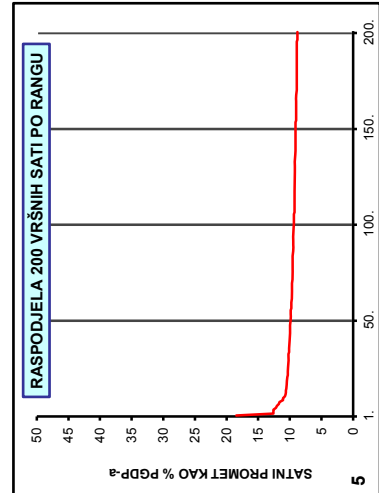
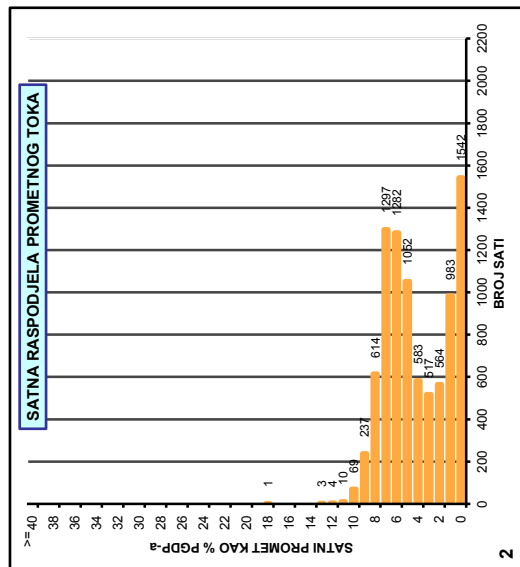

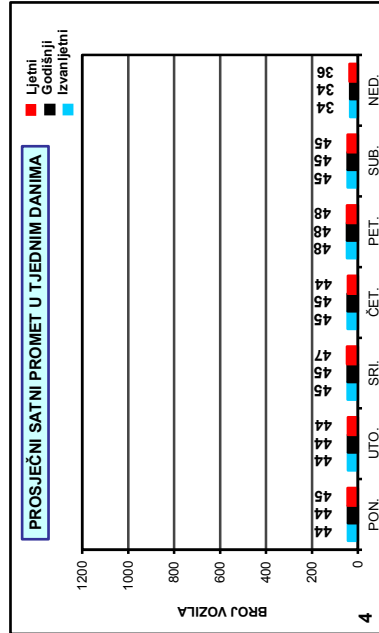
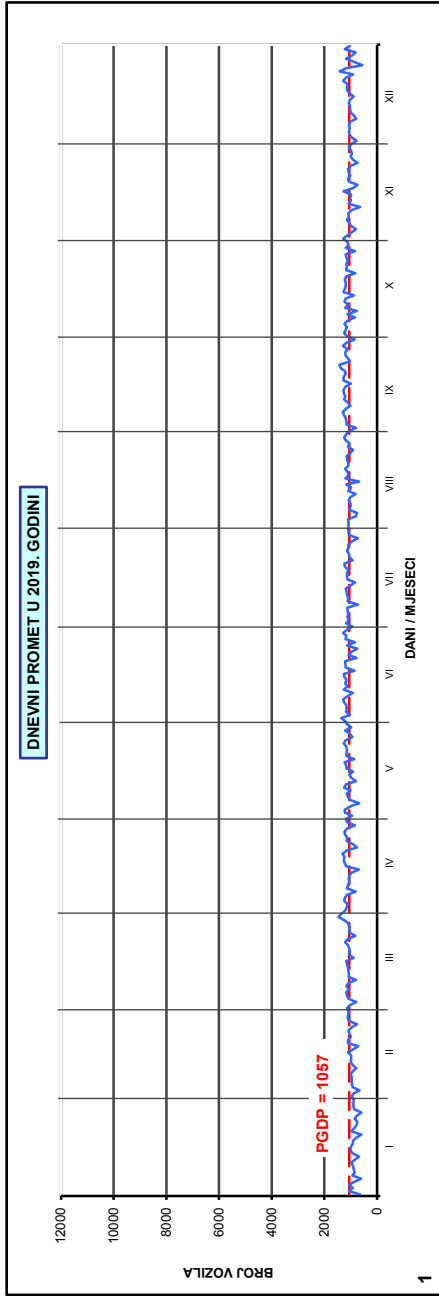
- Ljetni promet: VII i VIII mjesec
- Izvanljetni promet: od I do VI i od IX do XII mjeseca
- Grafikoni sadrže samo stvarno prikupljene podatke



AB 2129, Suhaja
Godina: 2019.
Broj ceste: Ž 3128

Napomene:

- Ljetni promet: VII i VIII mjesec
- Izvanljetni promet: od I do VI i od IX do XII mjeseca
- Grafikonu sadrže samo stvarno prikupljene podatke



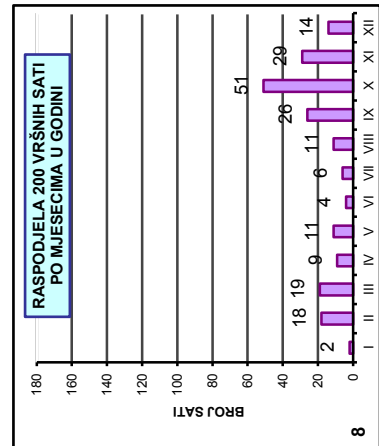
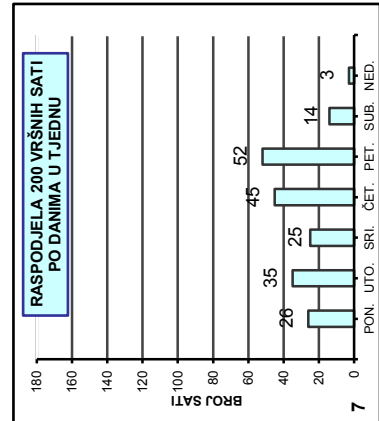
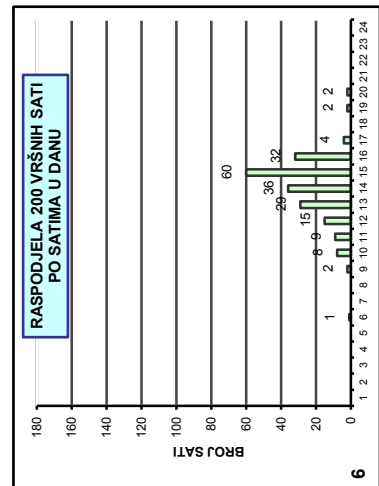
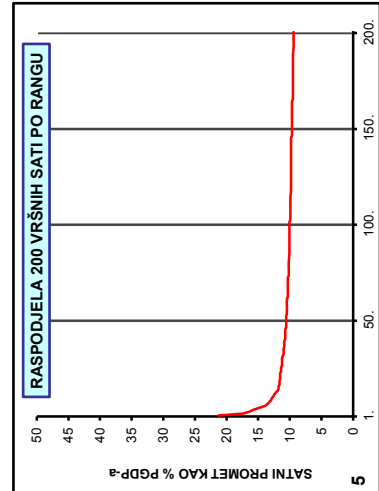
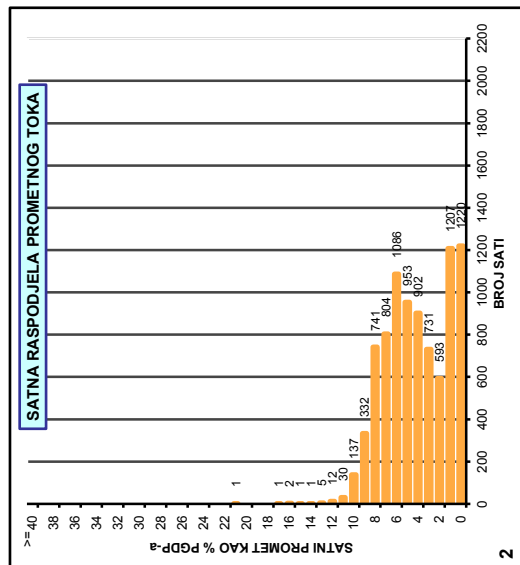
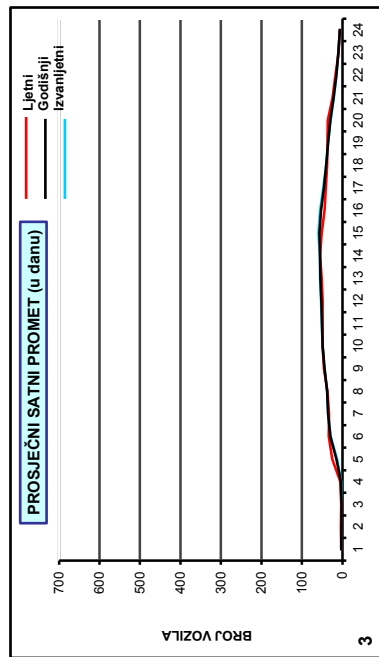
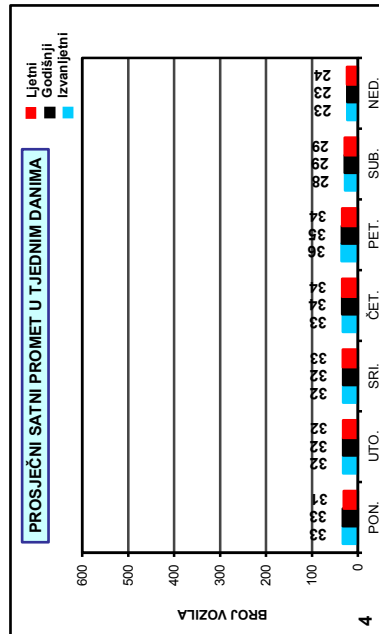
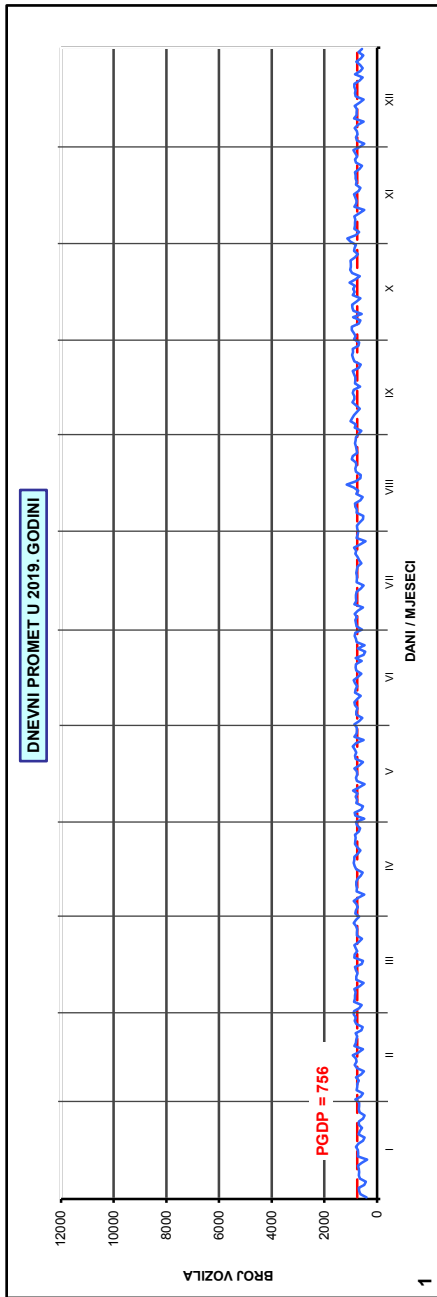
AB 2223, Ladislav

Godina: 2019.

Broj ceste: Ž 3133

Napomene:

- Ljetni promet: VII i VIII mjesec
- Izvanljetni promet: od I do VI i od IX do XII mjeseca
- Grafikoni sadrže samo stvarno prikupljene podatke



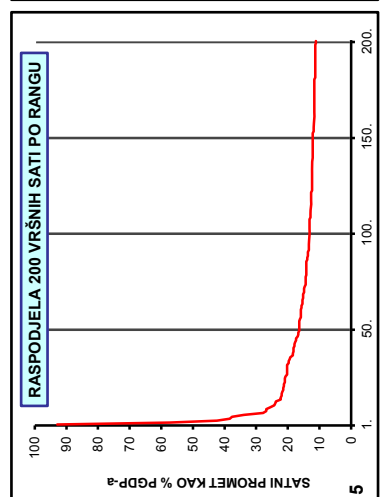
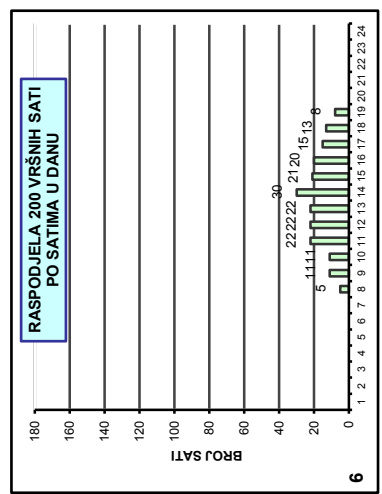
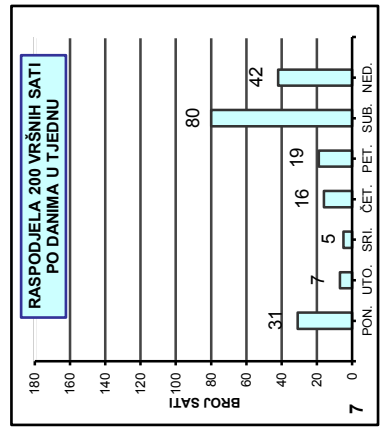
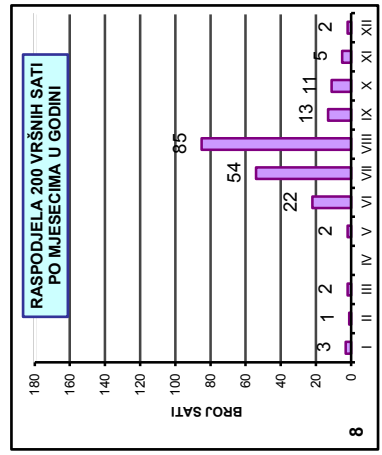
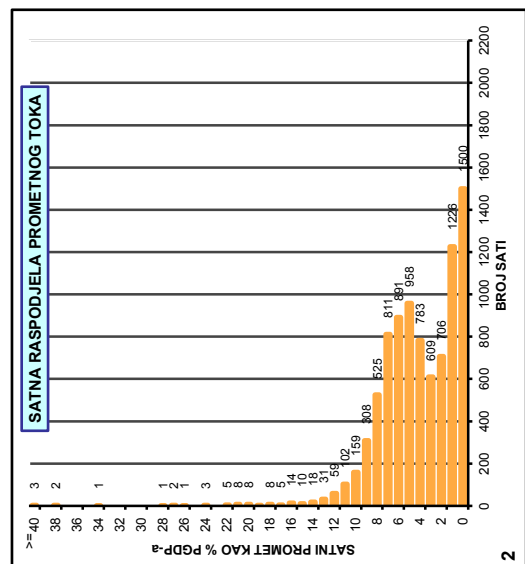
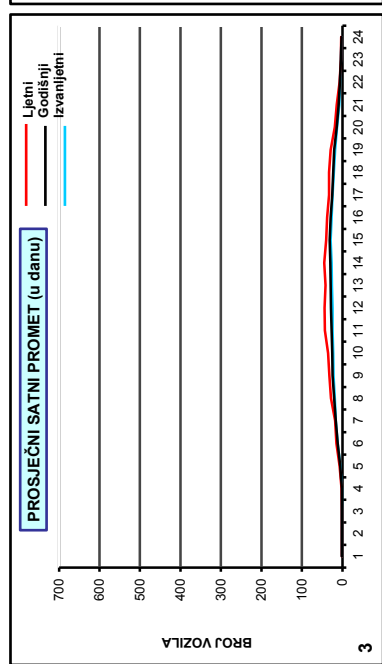
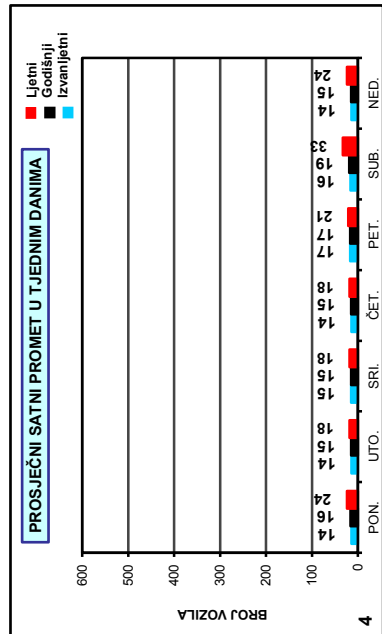
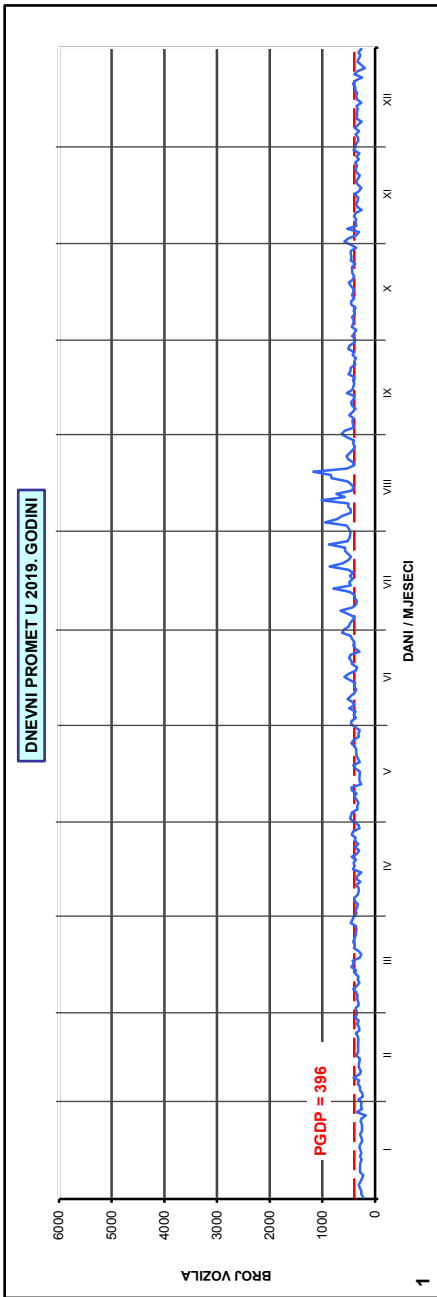
AB 3029, Kučevice

Godina: 2019.

Broj ceste: Ž 3141

Napomene:

- Ljetni promet: VII i VIII mjesec
- Izvanljetni promet: od I do VI i od IX do XII mjeseca
- Grafikoni sadrže samo stvarno prikupljene podatke



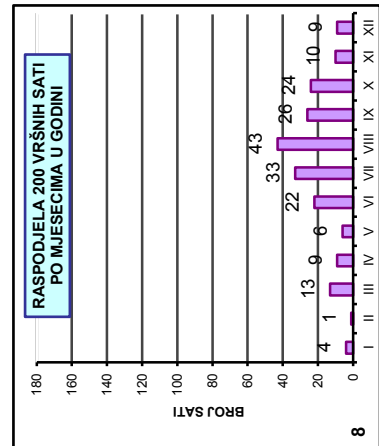
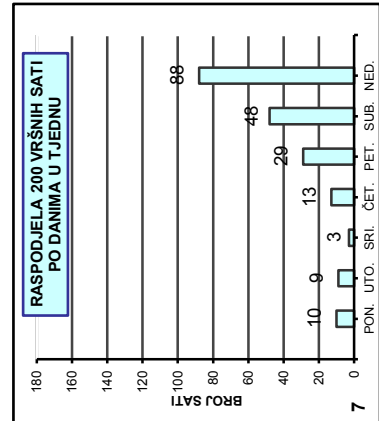
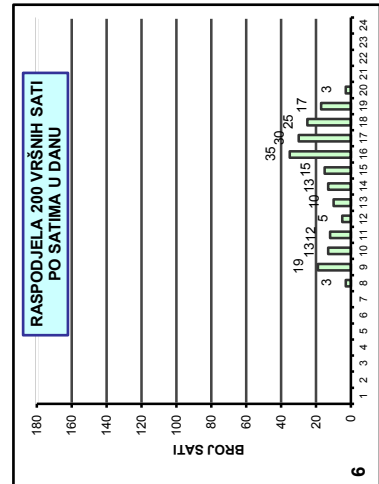
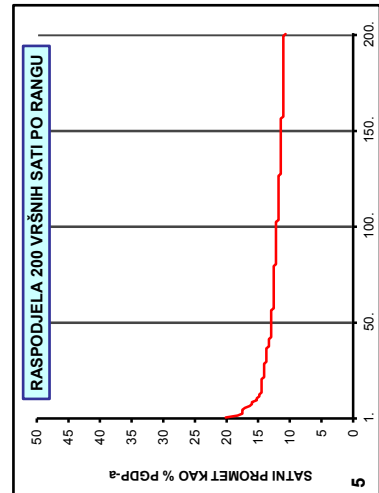
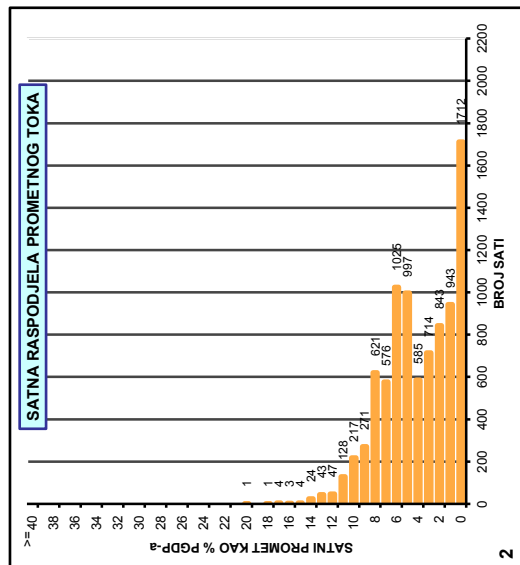


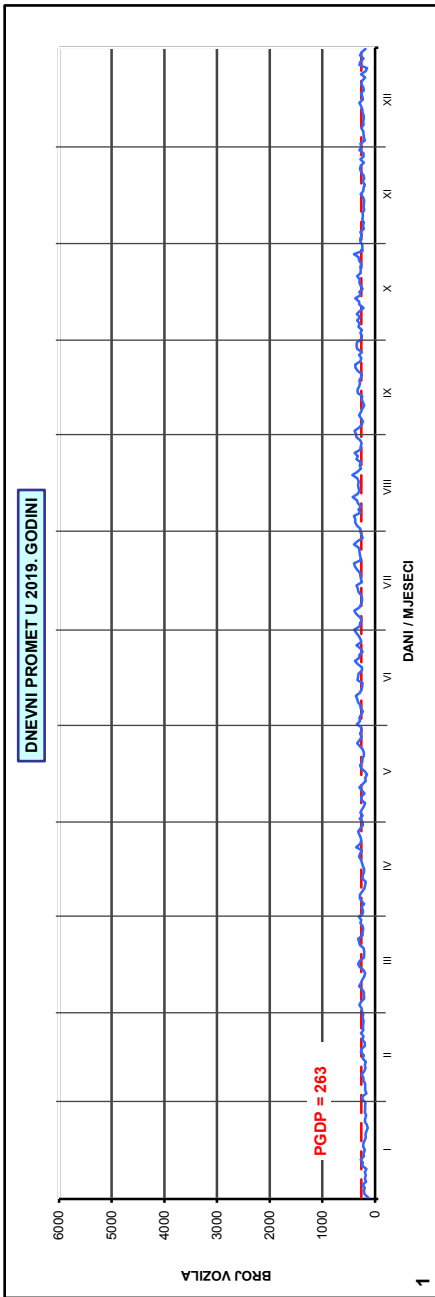
AB 3121, Dugo Selo Lasinjsko

Godina: 2019.

Broj ceste: Ž 3152

Napomene:

- Ljetni promet: VII i VIII mjesec
- Izvanljetni promet: od I do VI i od IX do XII mjeseca
- Grafikoni sadrže samo stvarno prikupljene podatke



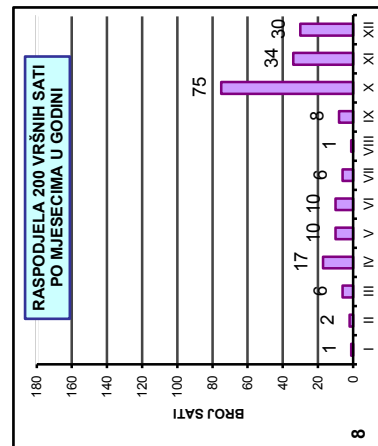
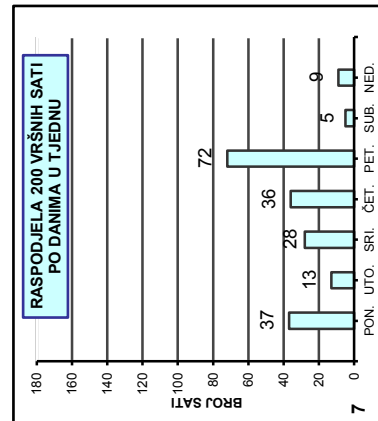
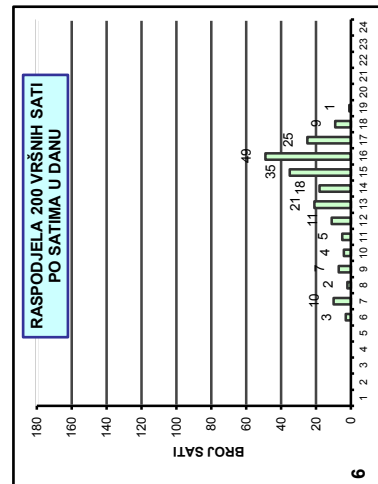
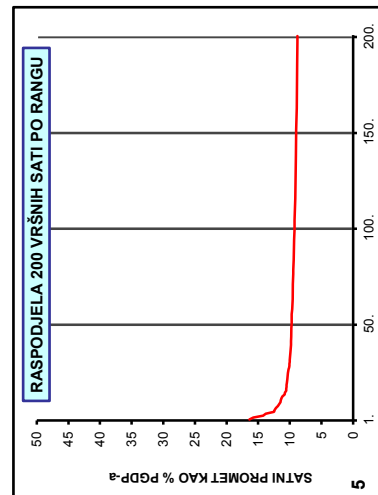
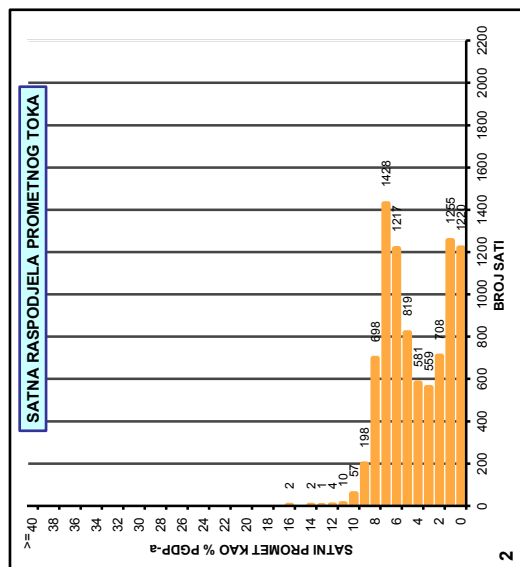
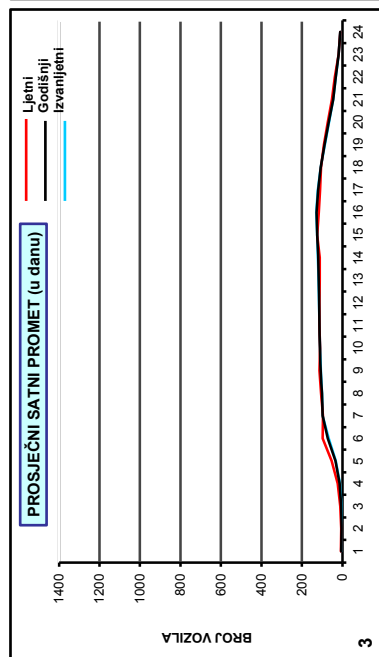
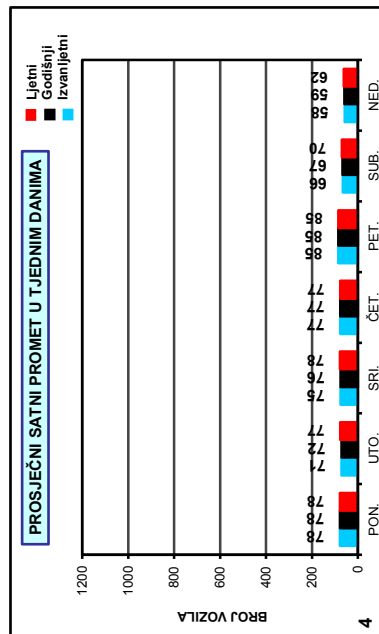
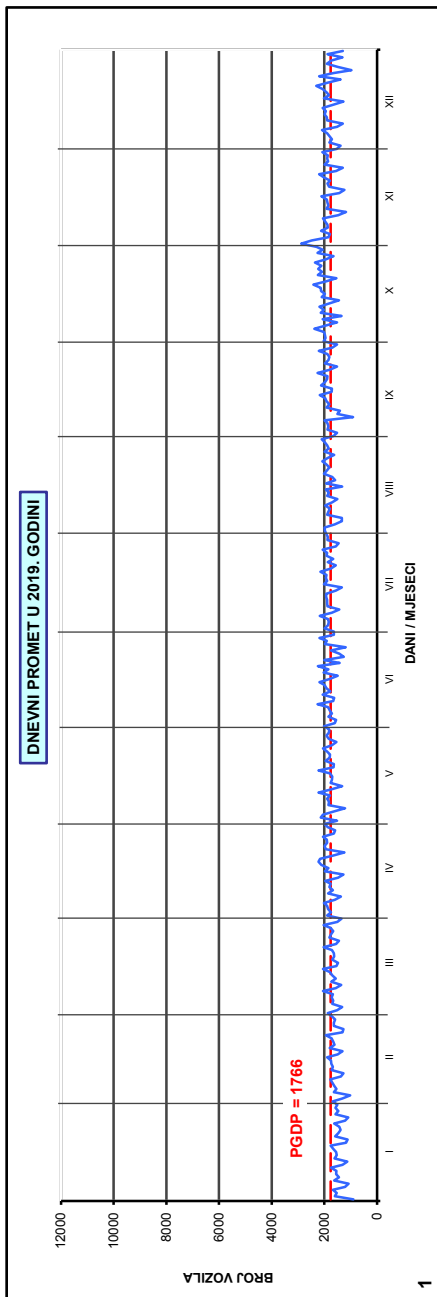
AB 3312, Poljana

Godina: 2019.

Broj ceste: Ž 3168

Napomene:

- Ljetni promet: VII i VIII mjesec
- Izvanljetni promet: od I do VI i od IX do XII mjeseca
- Grafikoni sadrže samo stvarno prikupljene podatke



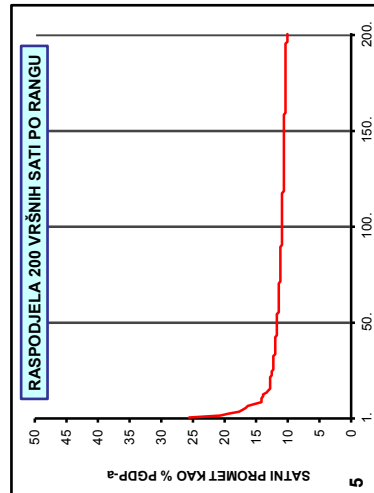
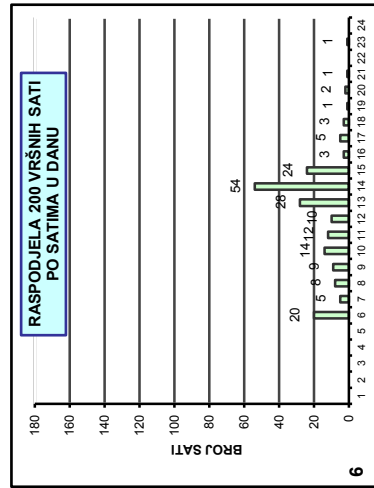
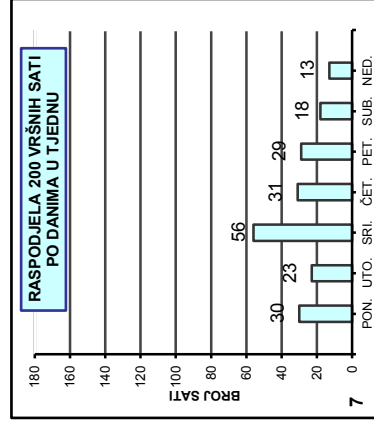
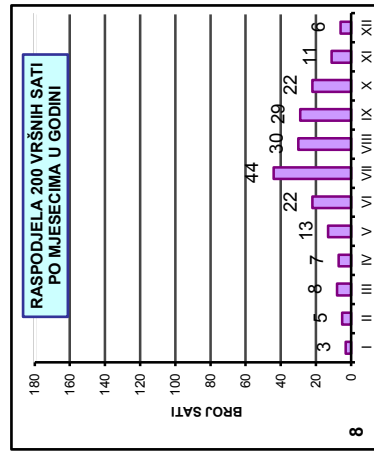

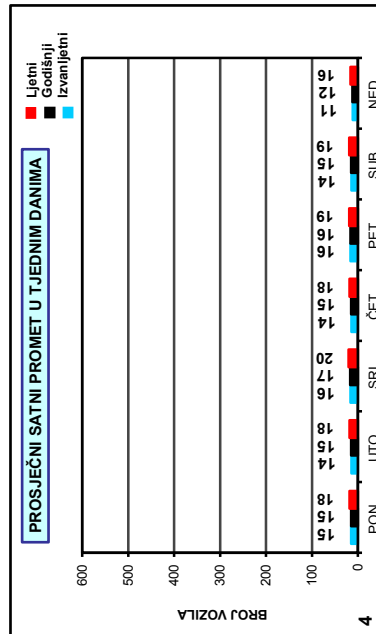
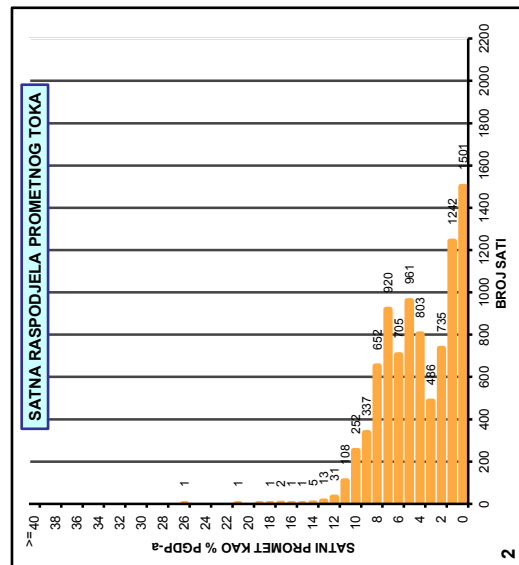
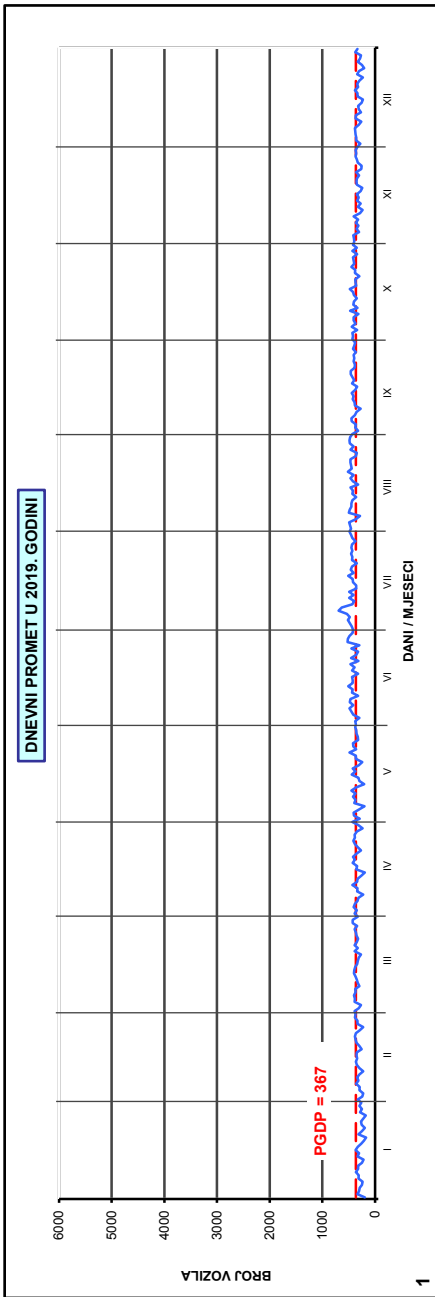
AB 3033, Ogulin - sjeveroistok

Godina: 2019.

Broj ceste: Ž 3175

Napomene:

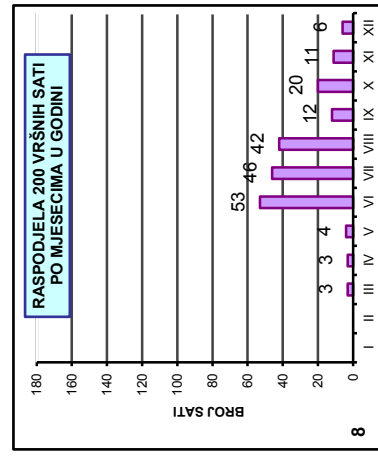
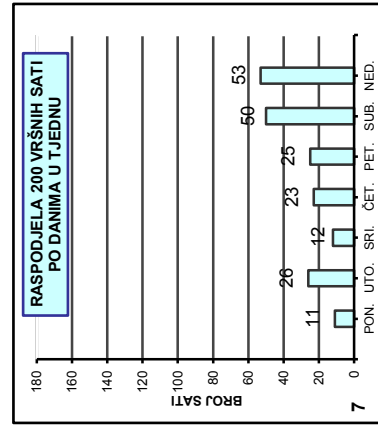
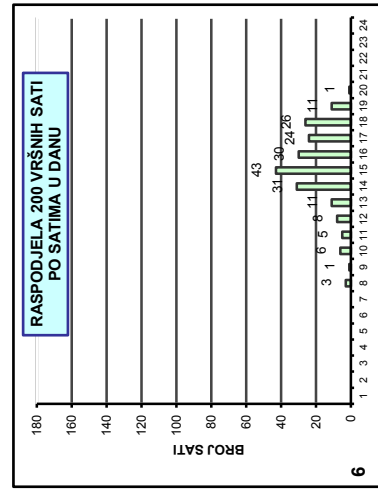
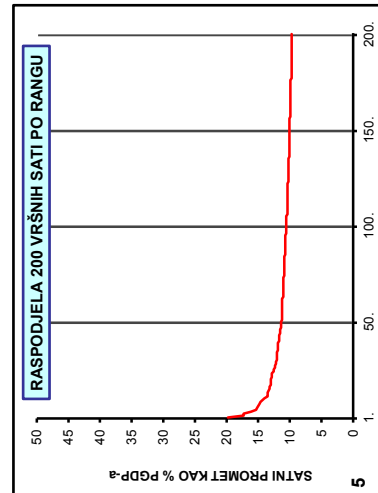
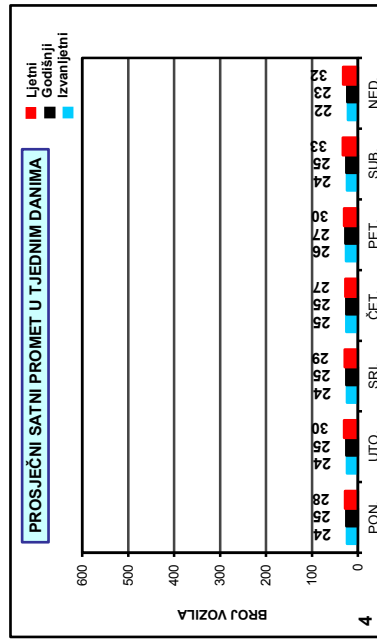
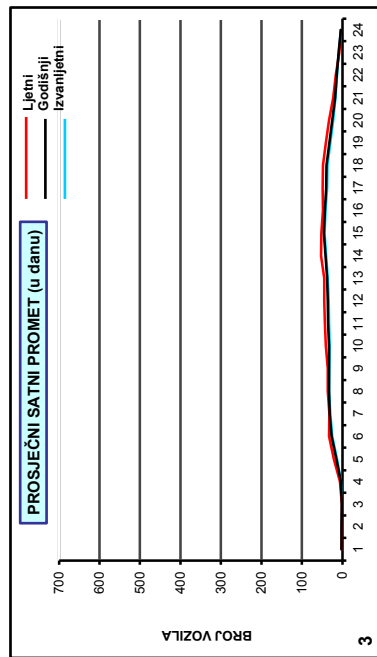
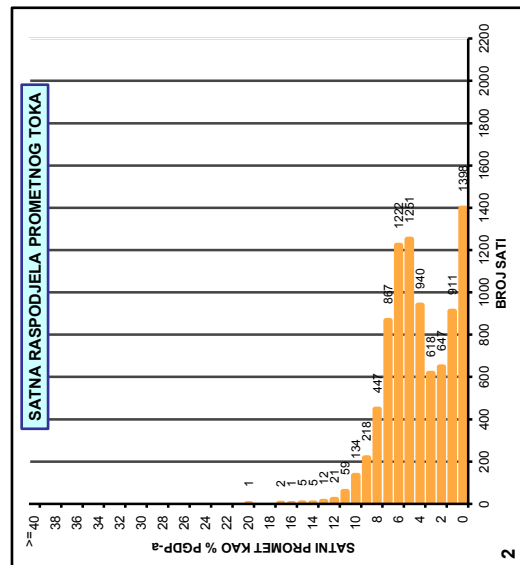
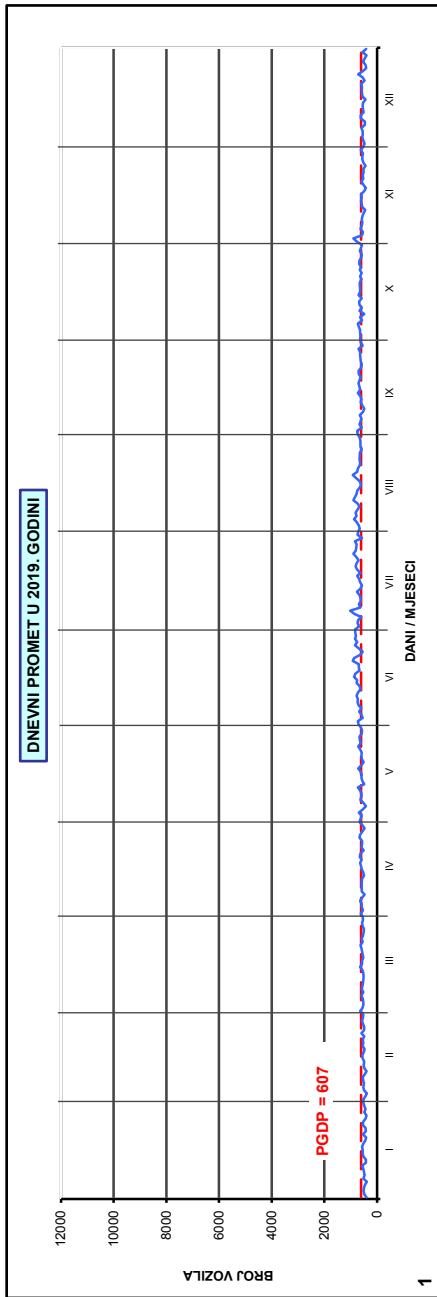
- Ljetni promet: VII i VIII mjesec
- Izvanljetni promet: od I do VI i od IX do XII mjeseca
- Grafikoni sadrže samo stvarno prikupljene podatke



AB 3034, Erdelj
Godina: 2019.
Broj ceste: Ž 3176

Napomene:

- Ljetni promet: VII i VIII mjesec
- Izvanljetni promet: od I do VI i od IX do XII mjeseca
- Grafikonu sadrže samo stvarno prikupljene podatke



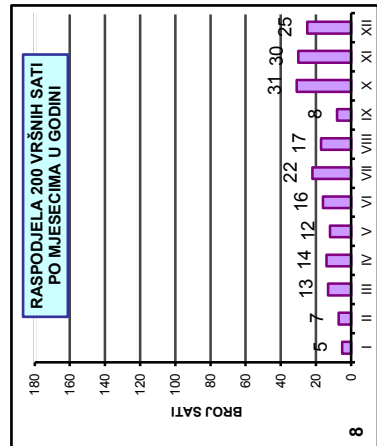
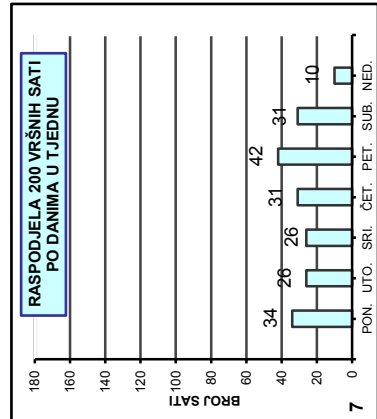
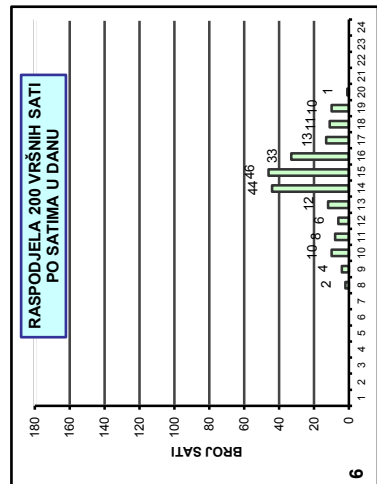
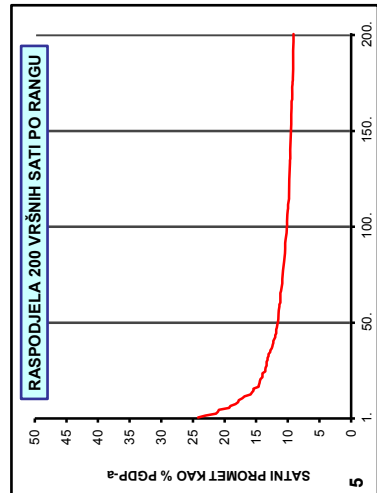
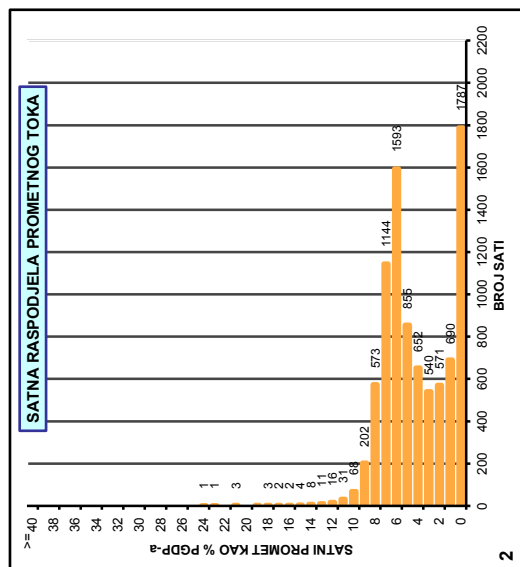
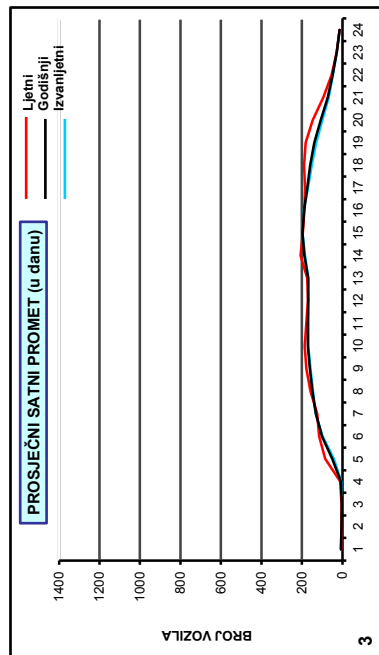
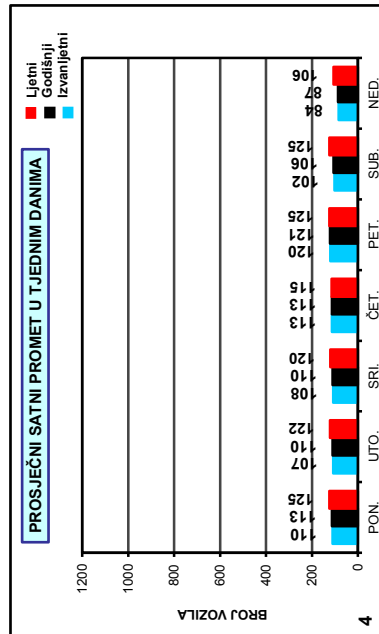
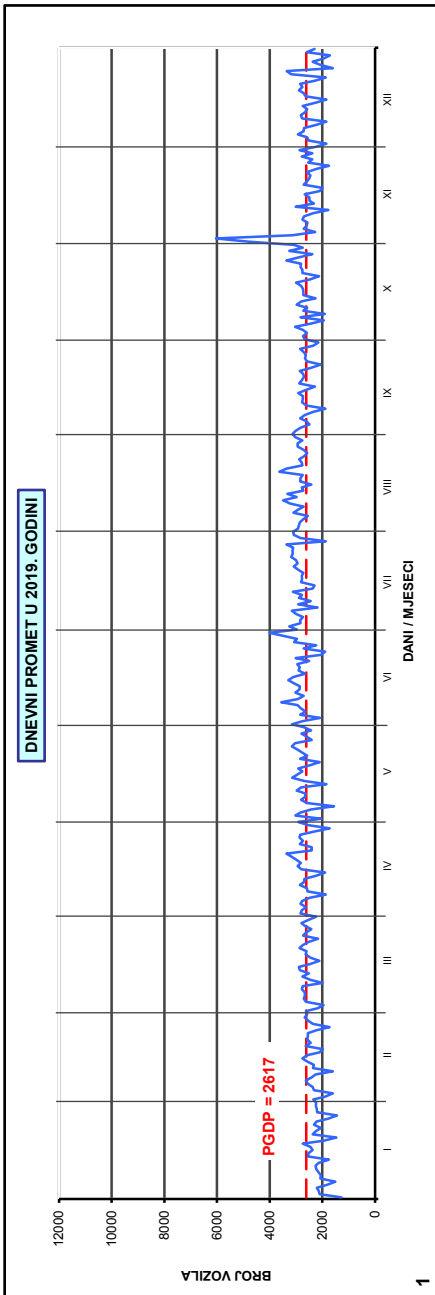
AB 3030, Sveti Petar Mrežnički

Godina: 2019.

Broj ceste: Ž 3182

Napomene:

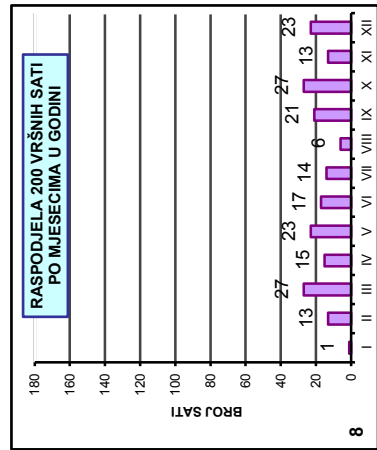
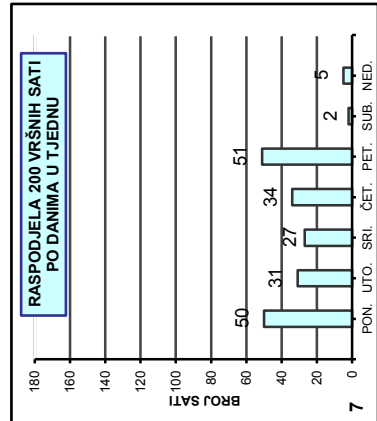
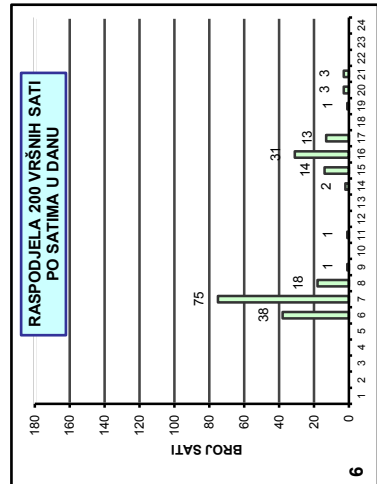
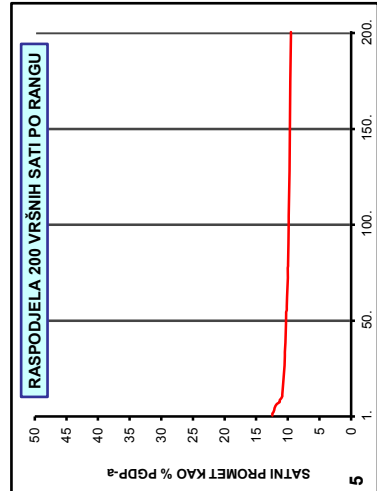
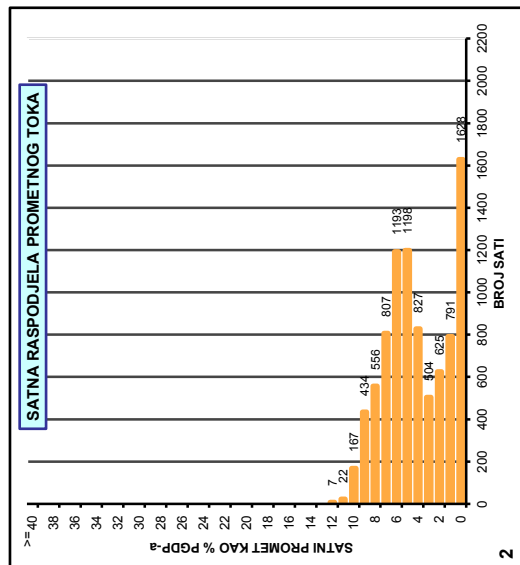
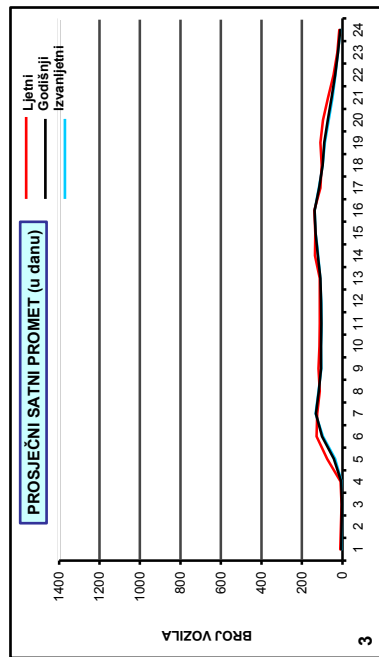
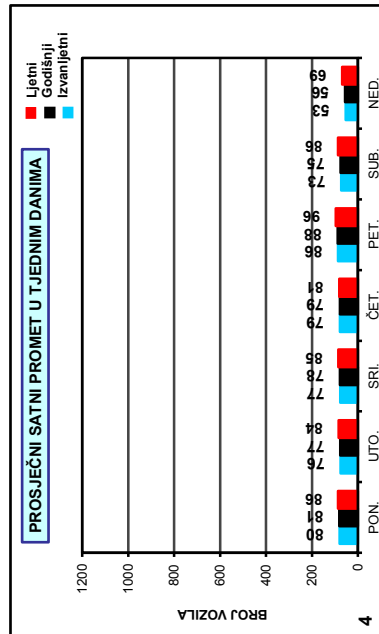
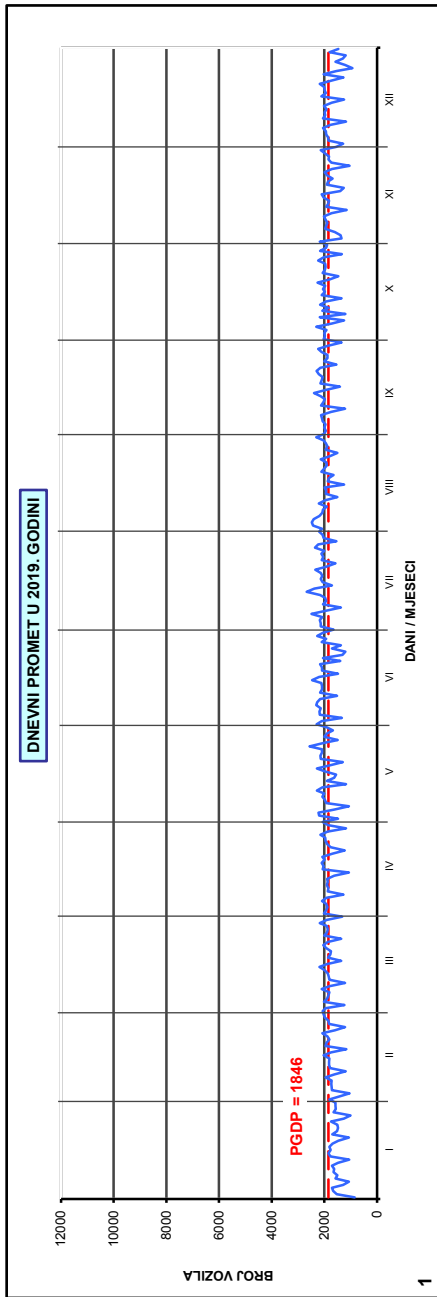
- Ljetni promet: VII i VIII mjesec
- Izvanljetni promet: od I do VI i od IX do XII mjeseca
- Grafikonu sadrže samo stvarno prikupljene podatke



AB 3120, Belaj
Godina: 2019.
Broj ceste: Ž 3185

Napomene:

- Ljetni promet: VII i VIII mjesec
- Izvanljetni promet: od I do VI i od IX do XII mjeseca
- Grafikonu sadrže samo stvarno prikupljene podatke



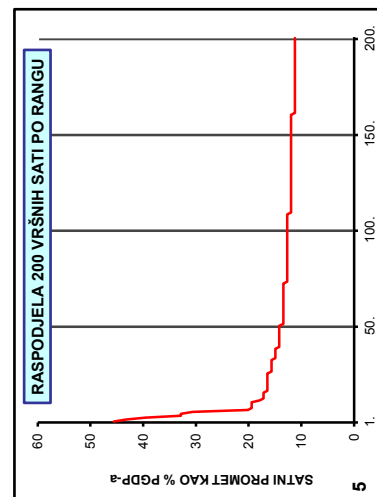
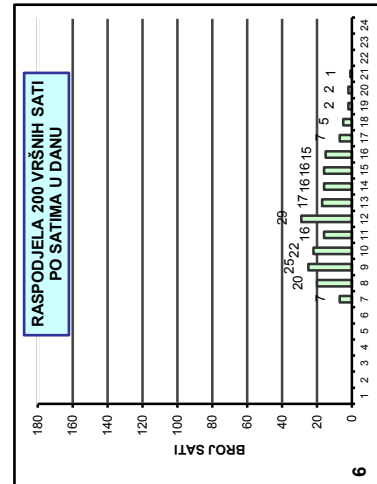
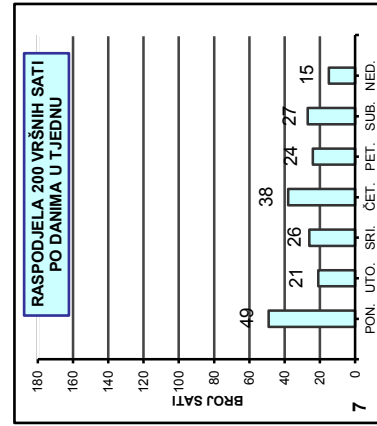
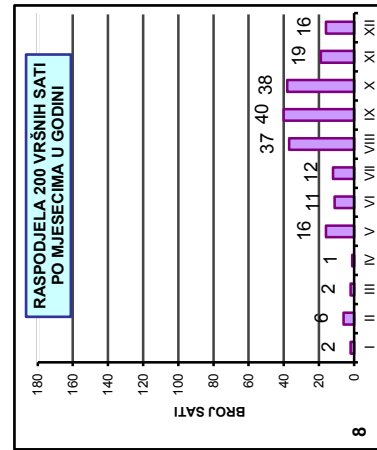
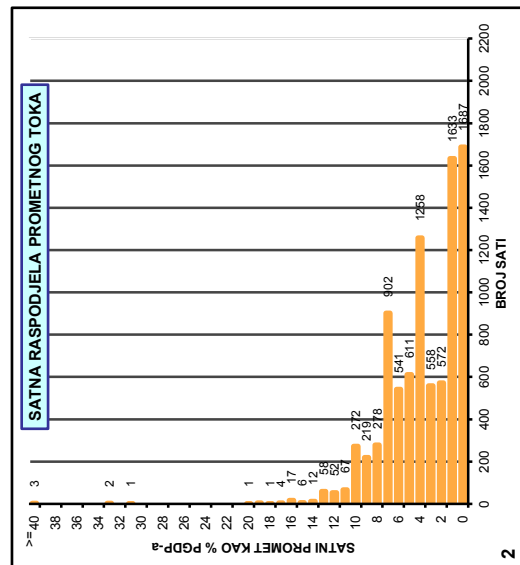


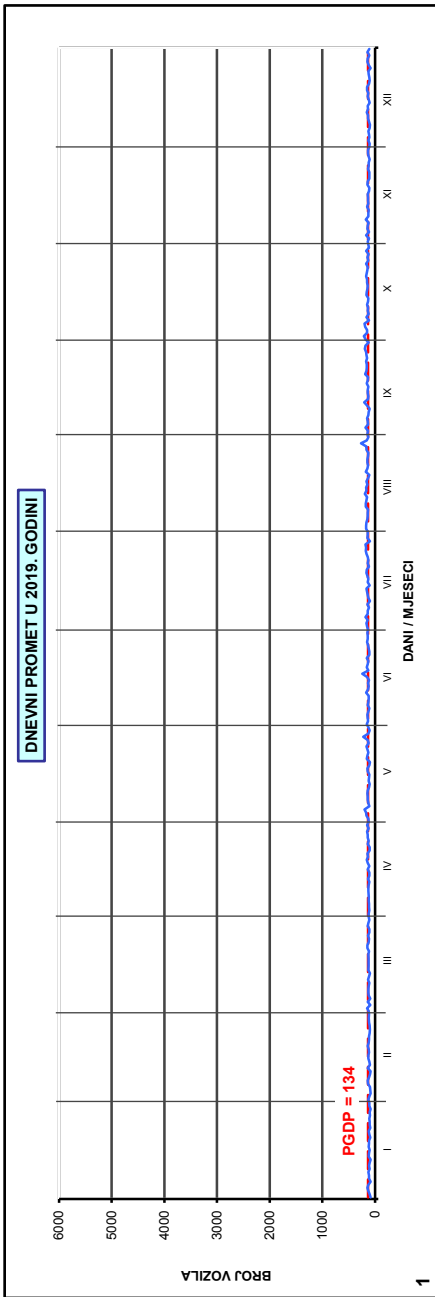
AB 3122, Podgorje

Godina: 2019.

Broj ceste: Ž 3186

Napomene:

- Ljetni promet: VII i VIII mjesec
- Izvanljetni promet: od I do VI i od IX do XII mjeseca
- Grafikoni sadrže samo stvarno prikupljene podatke



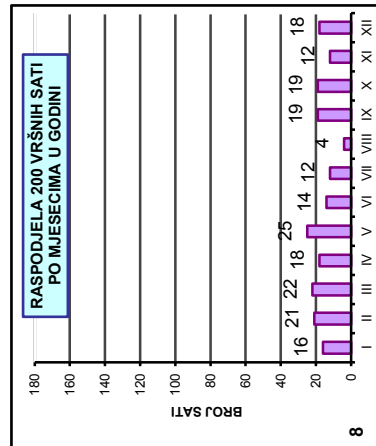
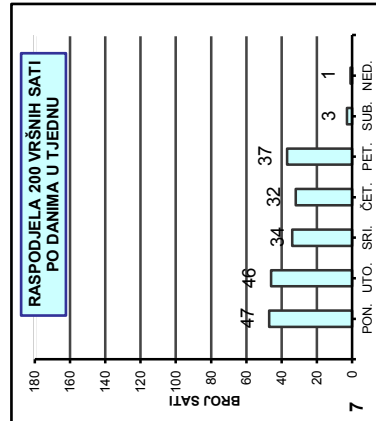
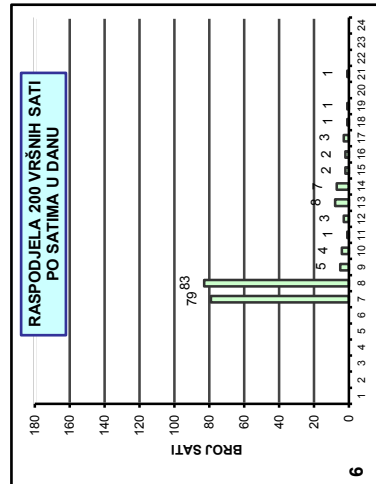
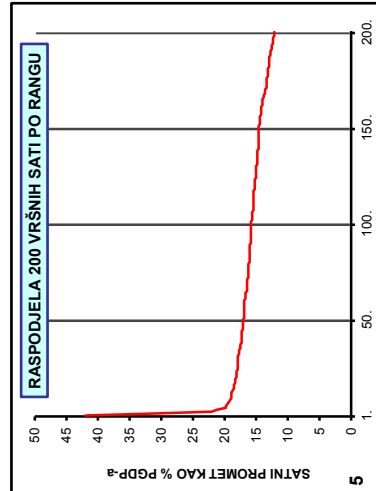
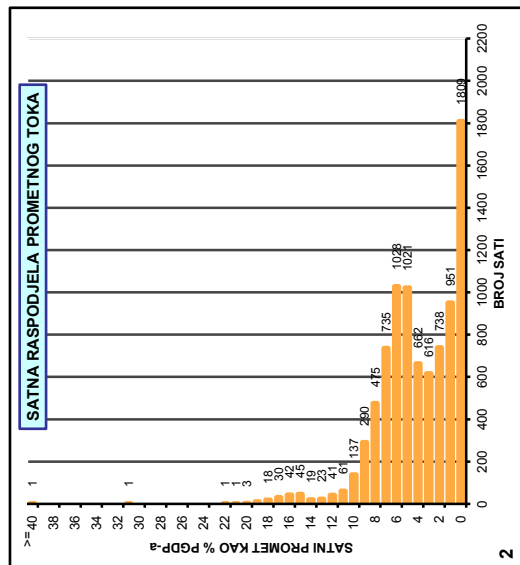
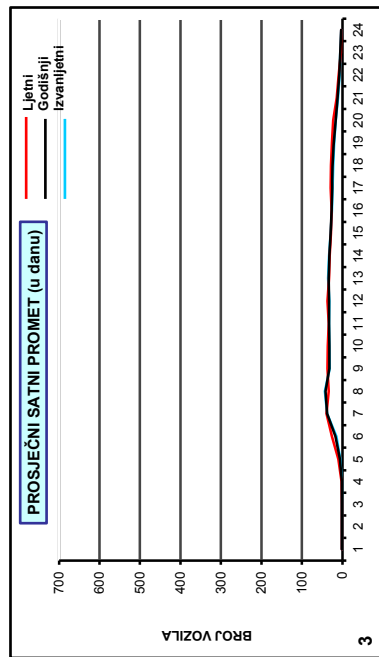
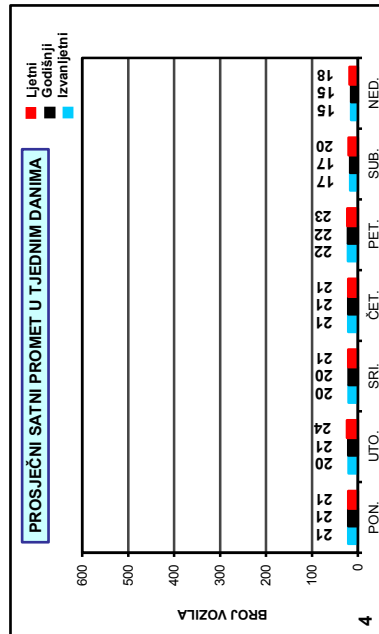
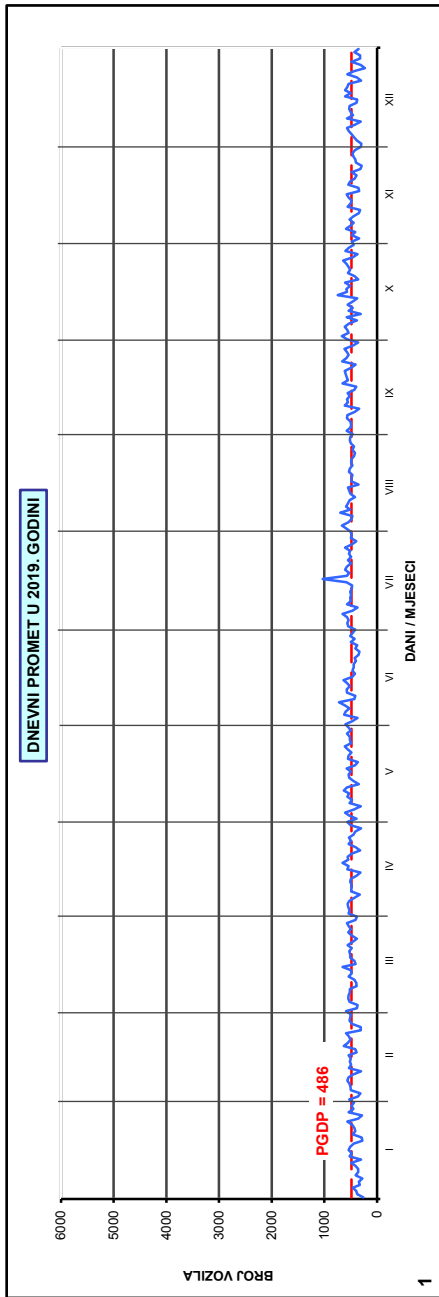
AB 3118, Krnjak

Godina: 2019.

Broj ceste: Ž 3189

Napomene:

- Ljetni promet: VII i VIII mjesec
- Izvanljetni promet: od I do VI i od IX do XII mjeseca
- Grafikonu sadrže samo stvarno prikupljene podatke



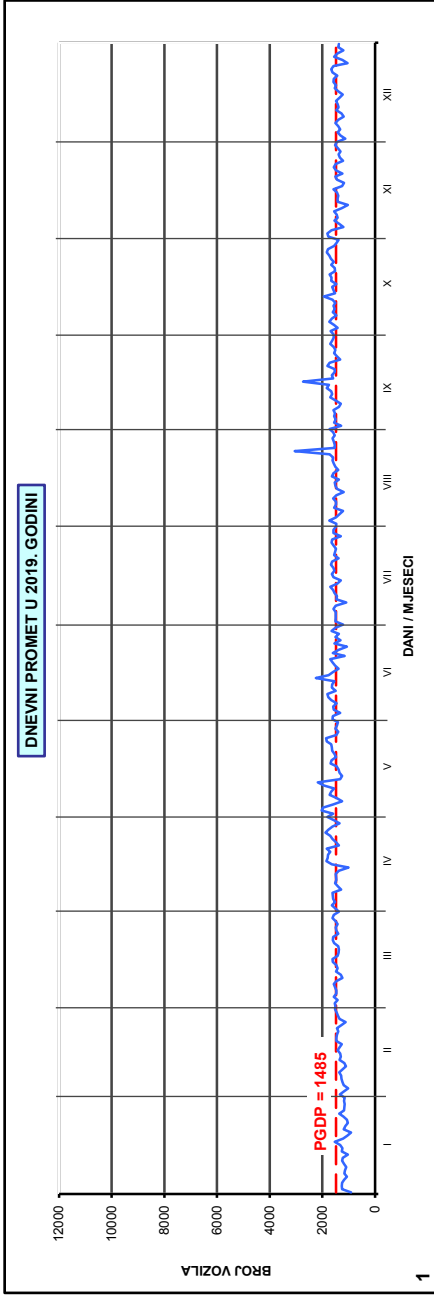
AB 3212, Hrastovica

Godina: 2019.

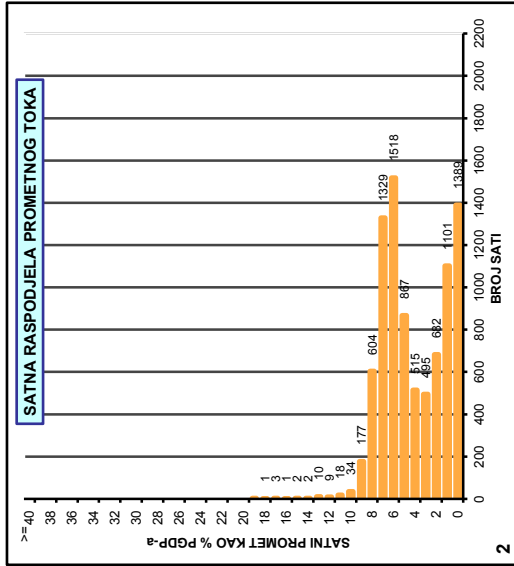
Broj ceste: Ž 3201

Napomene:

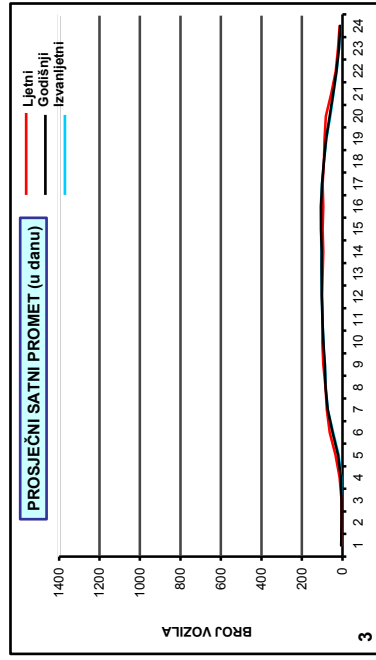
- Ljetni promet: VII i VIII mjesec
- Izvanljetni promet: od I do VI i od IX do XII mjeseca
- Grafikonu sadrže samo stvarno prikupljene podatke



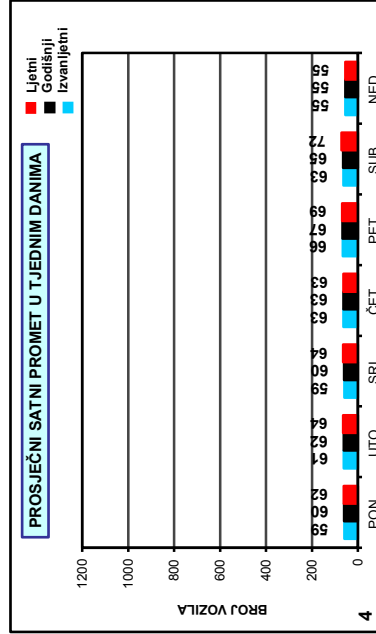
1



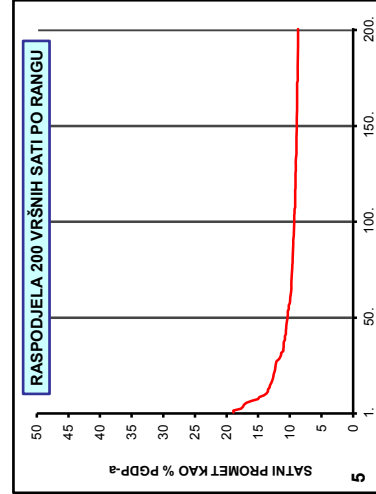
2



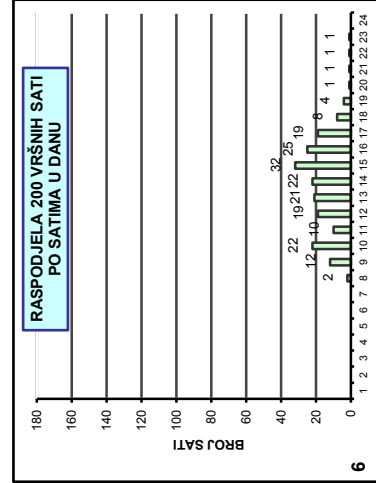
PROSJEČNI SATNI PROMET (u danu)



PROSJEČNI SATNI PROMET U TJEDNIM DANIMA

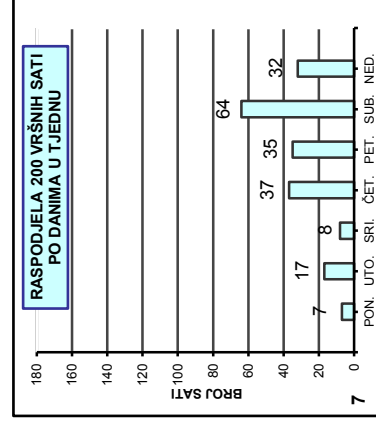


5



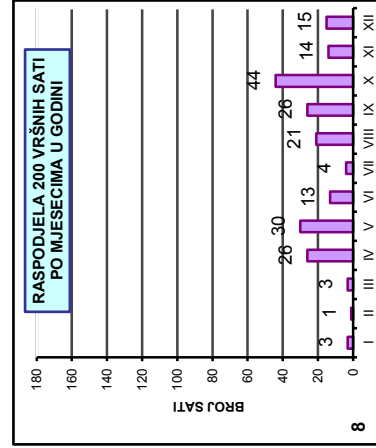
RASPODJELA 200 VRŠNIH SATI PO SATIMA U DANU

6



RASPODJELA 200 VRŠNIH SATI PO DANIMA U TJEDNU

7



RASPODJELA 200 VRŠNIH SATI PO MJESECIMA U GODINI

8

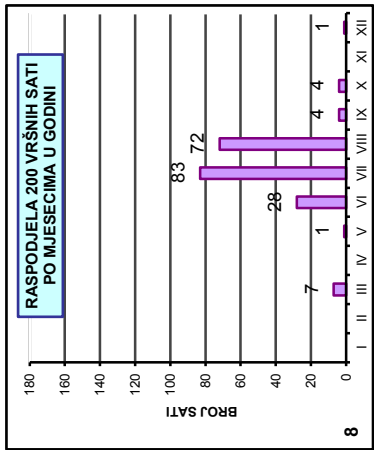
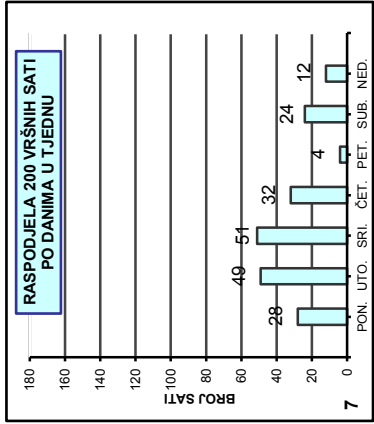
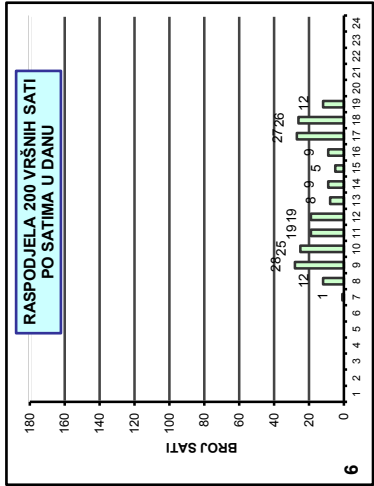
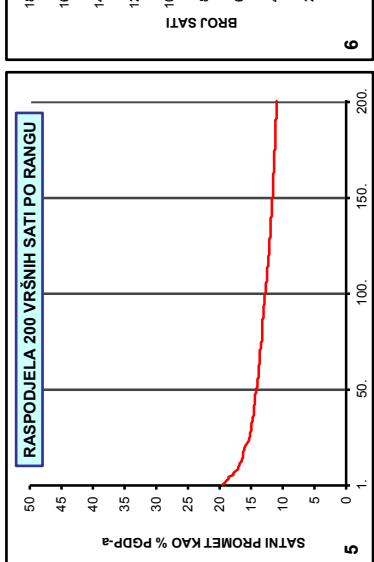
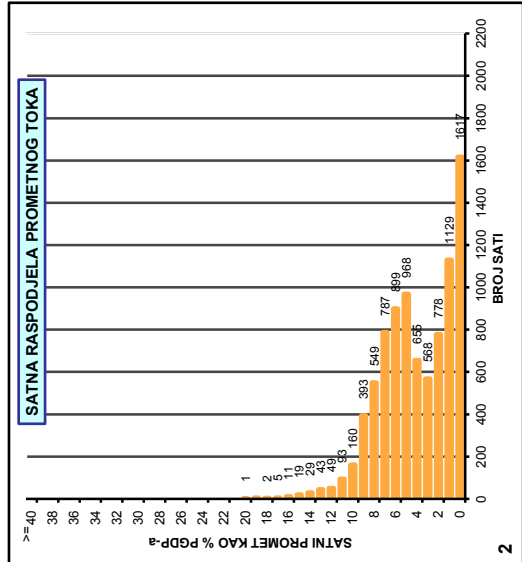
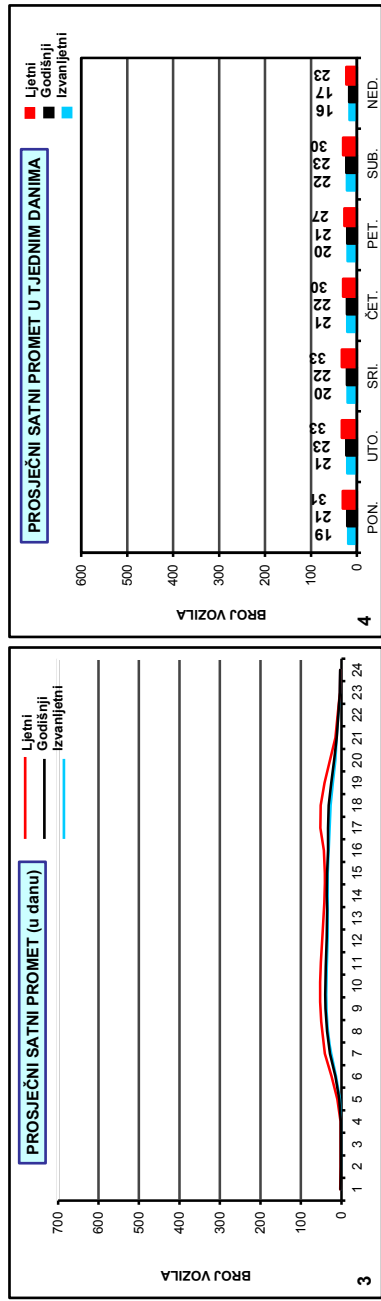
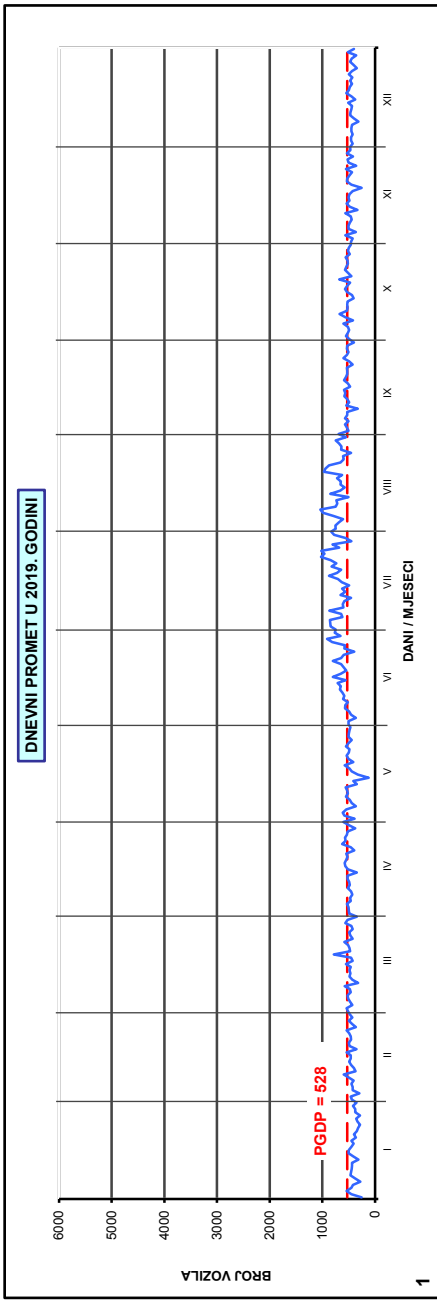
AB 3123, Staro Selo Topusko

Godina: 2019.

Broj ceste: Ž 3229

Napomene:

- Ljetni promet: VII i VIII mjesec
- Izvanljetni promet: od I do VI i od IX do XII mjeseca
- Grafikoni sadrže samo stvarno prikupljene podatke



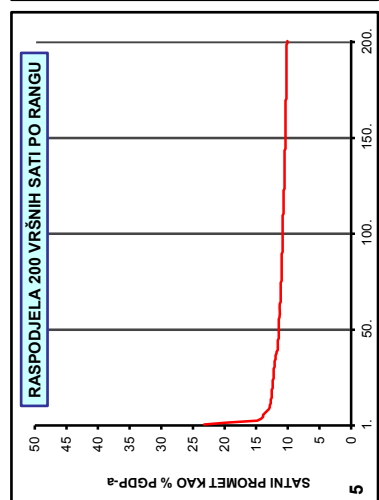
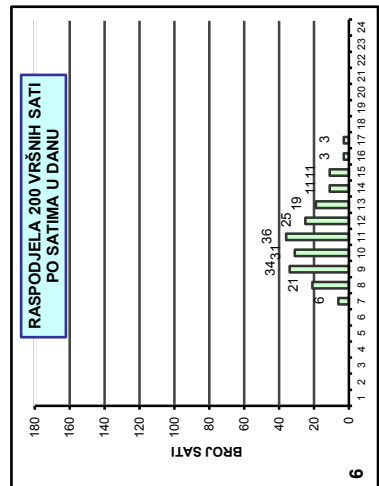
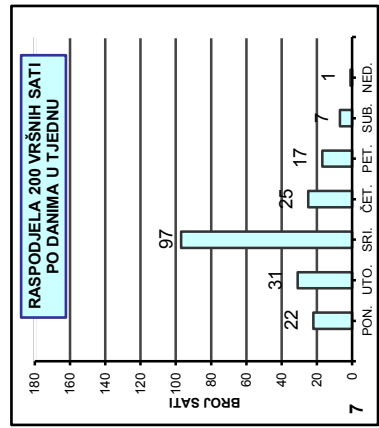
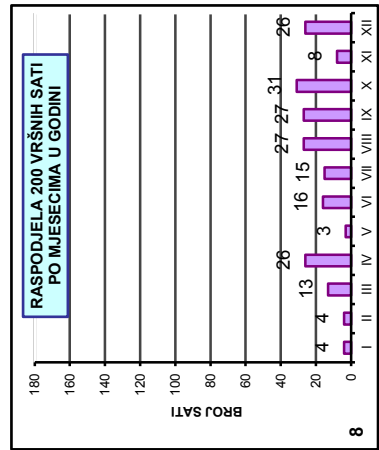
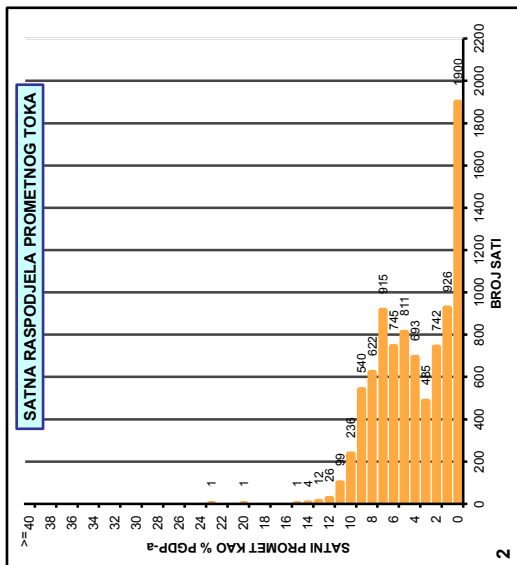
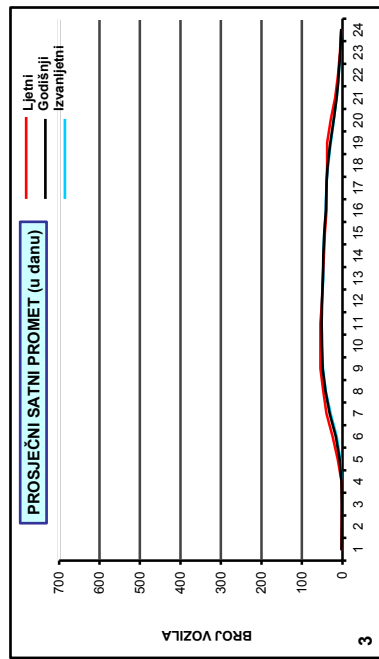
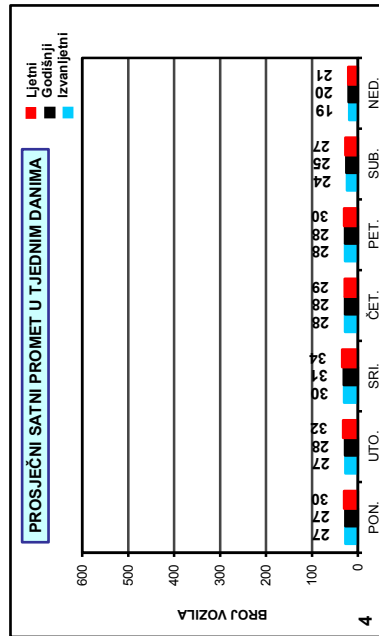
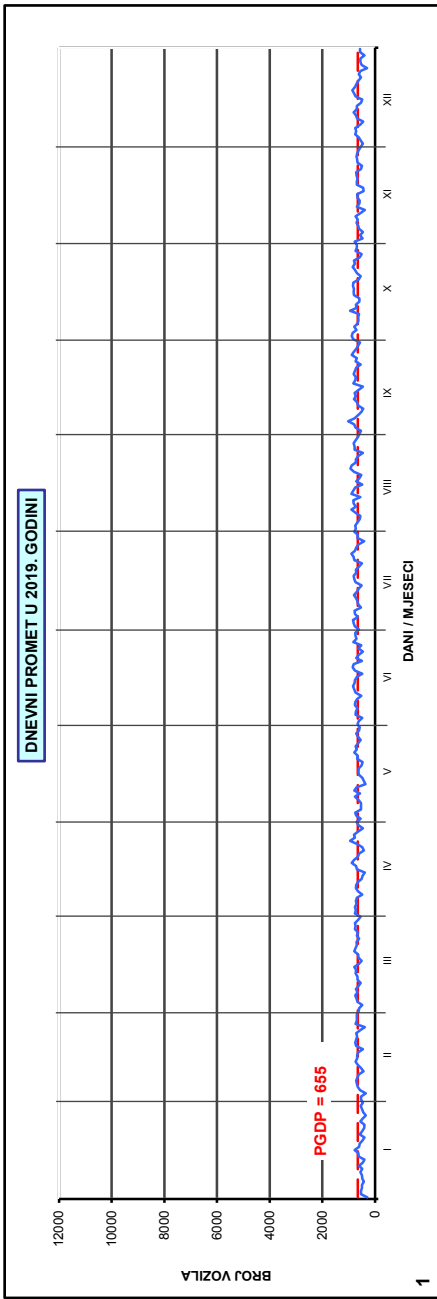
AB 3211, Gornje Selište

Godina: 2019.

Broj ceste: Ž 3231

Napomene:

- Ljetni promet: VII i VIII mjesec
- Izvanljetni promet: od I do VI i od IX do XII mjeseca
- Grafikoni sadrže samo stvarno prikupljene podatke



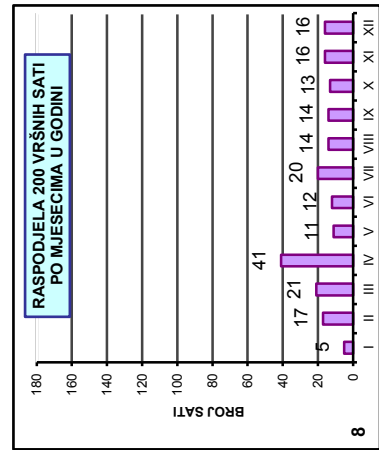
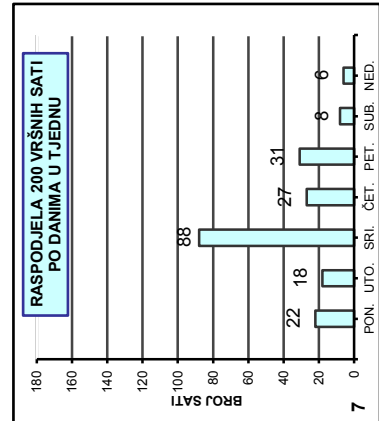
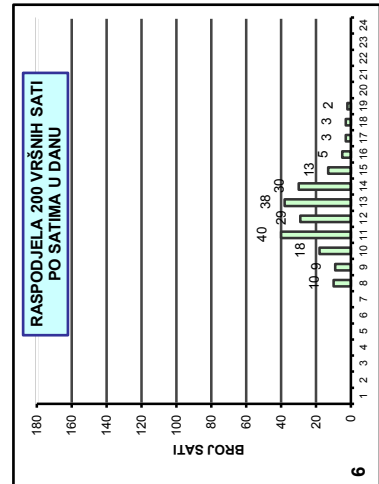
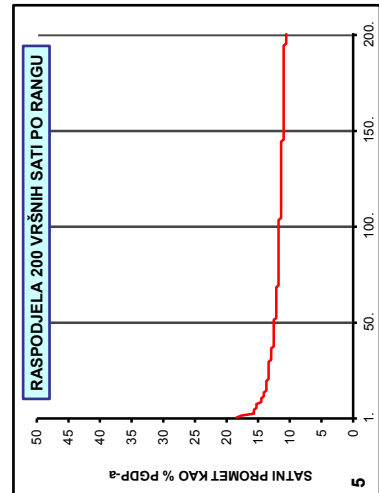
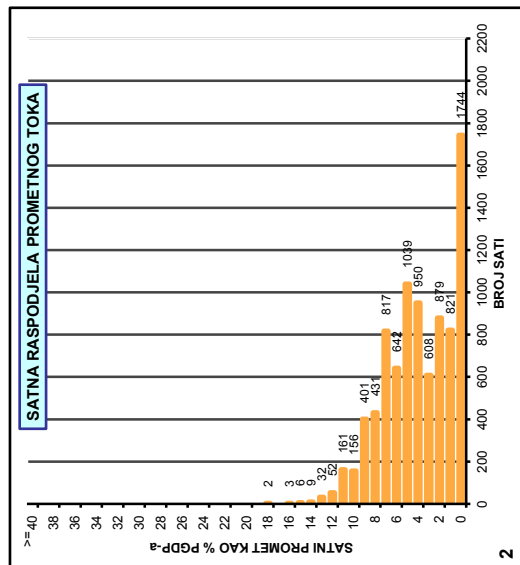

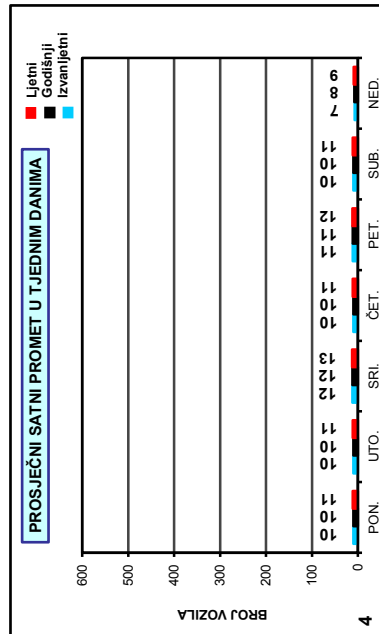
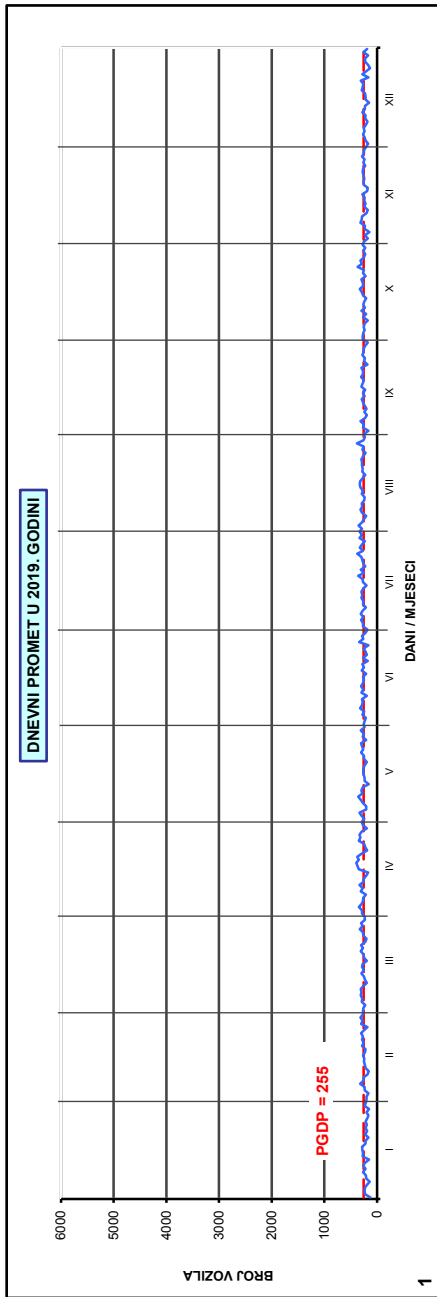
AB 3213, Ravno Rašće

Godina: 2019.

Broj ceste: Ž 3234

Napomene:

- Ljetni promet: VII i VIII mjesec
- Izvanljetni promet: od I do VI i od IX do XII mjeseca
- Grafikoni sadrže samo stvarno prikupljene podatke



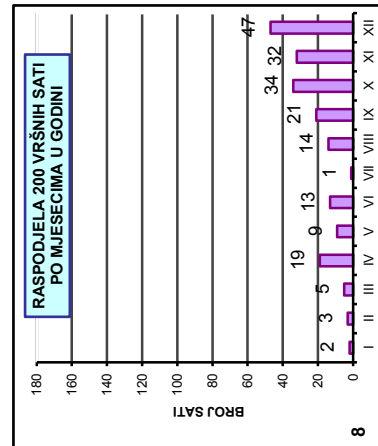
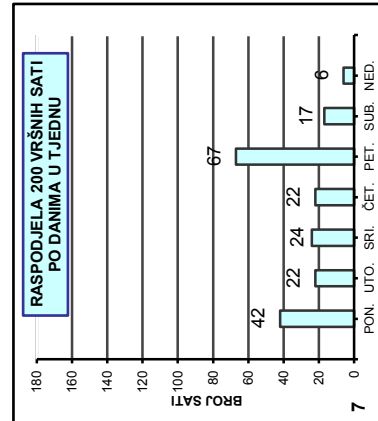
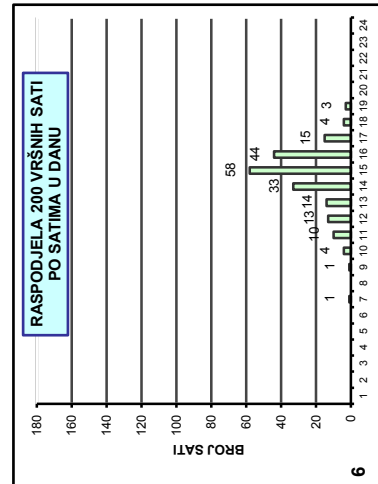
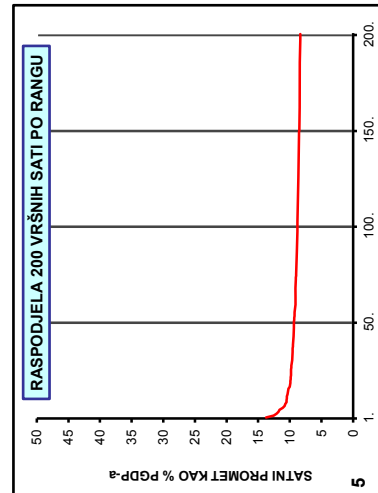
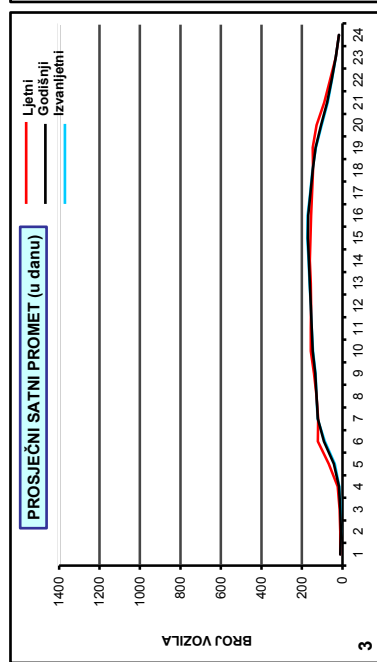
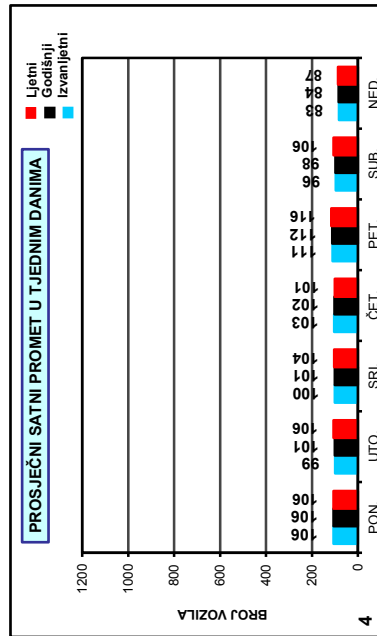
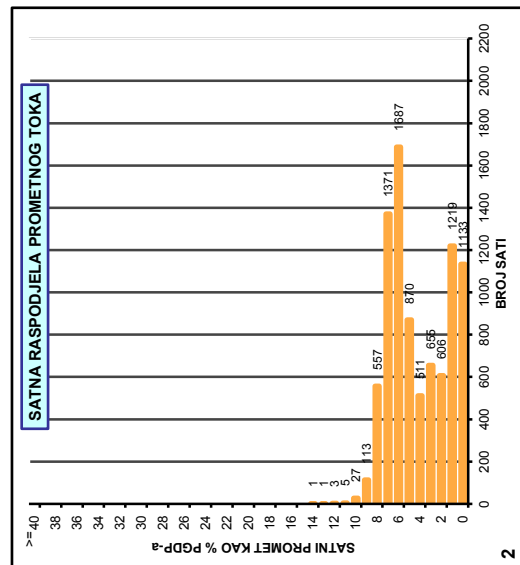
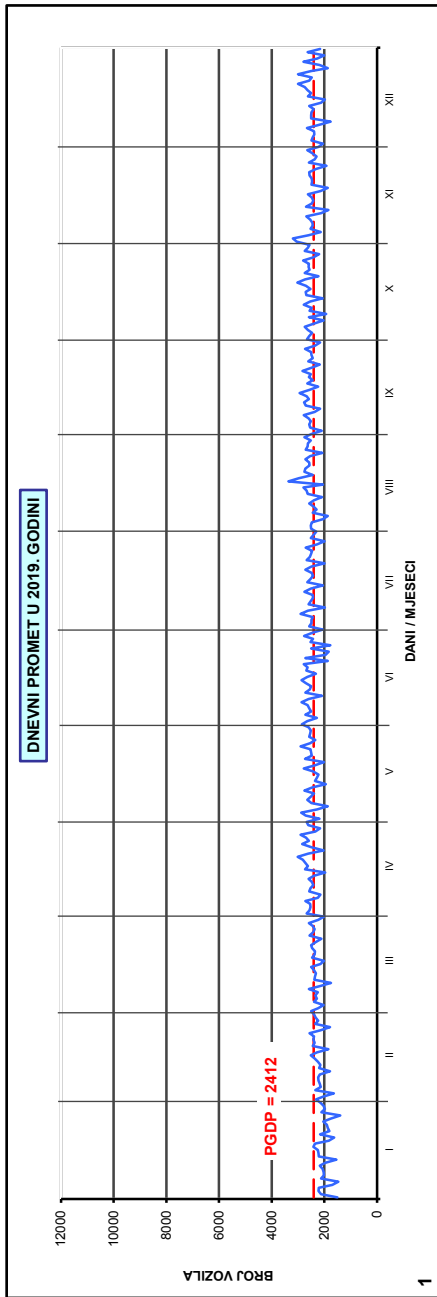
AB 3416, Stari Grabovac

Godina: 2019.

Broj ceste: Ž 3252

Napomene:

- Ljetni promet: VII i VIII mjesec
- Izvanljetni promet: od I do VI i od IX do XII mjeseca
- Grafikoni sadrže samo stvarno prikupljene podatke



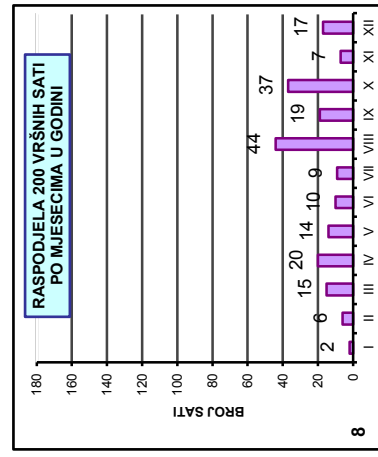
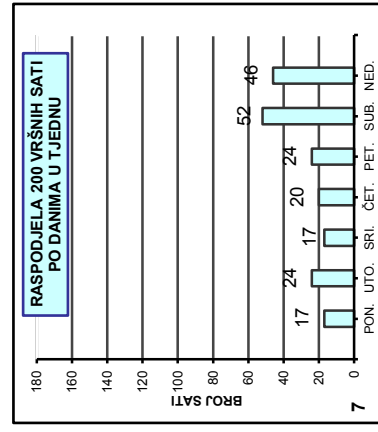
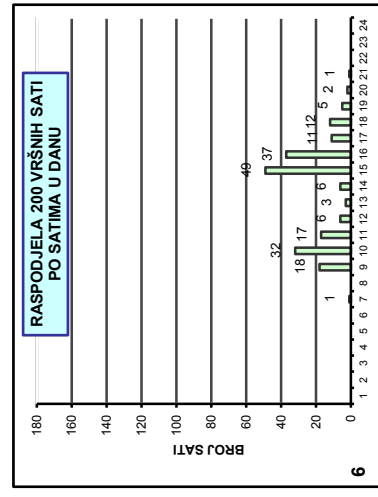
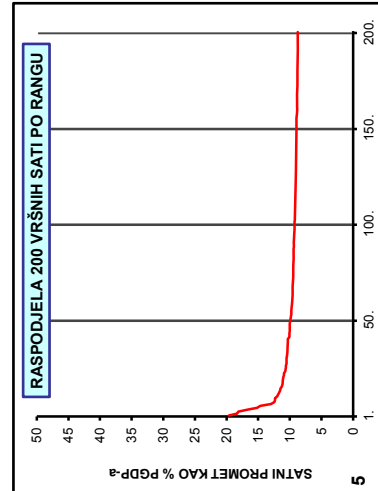
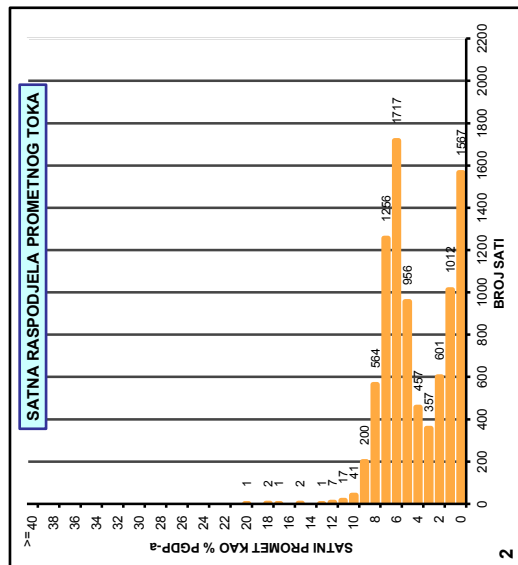
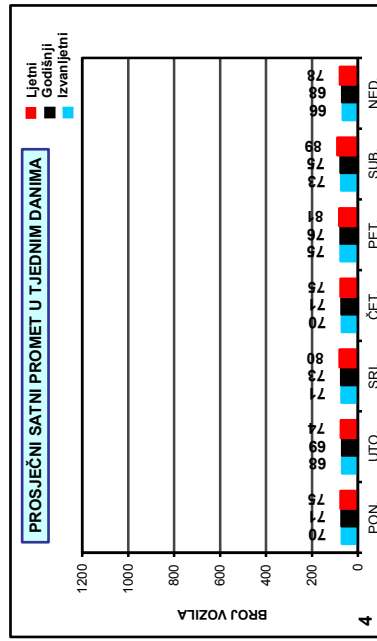
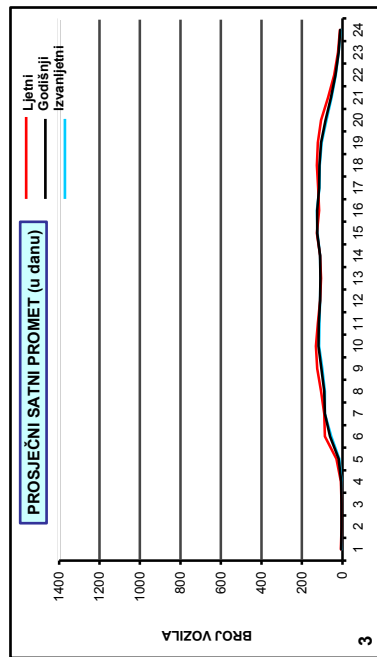
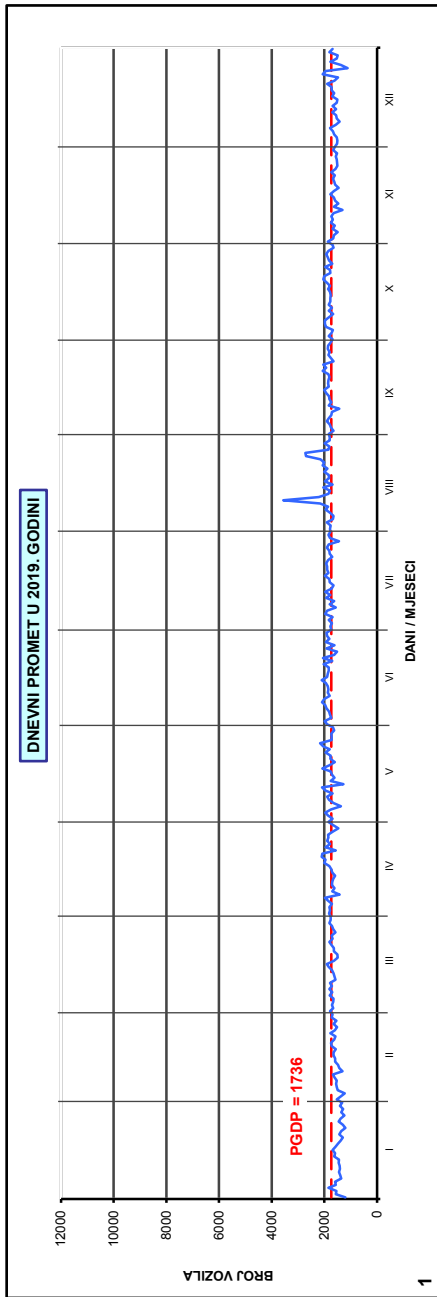
AB 3031, Puškarici

Godina: 2019.

Broj ceste: Ž 3254

Napomene:

- Ljetni promet: VII i VIII mjesec
- Izvanljetni promet: od I do VI i od IX do XII mjeseca
- Grafikonu sadrže samo stvarno prikupljene podatke



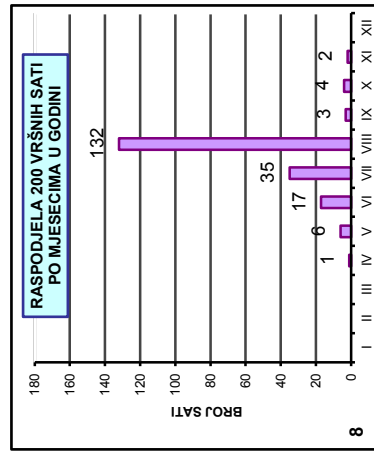
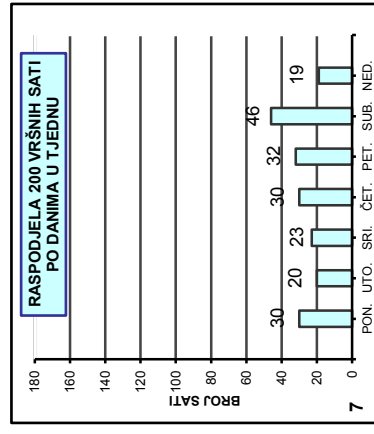
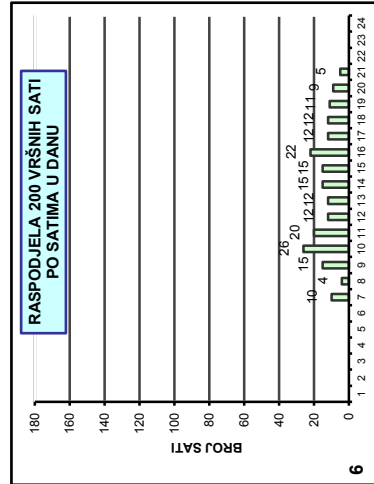
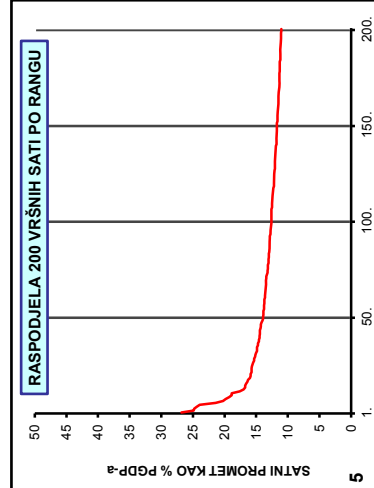
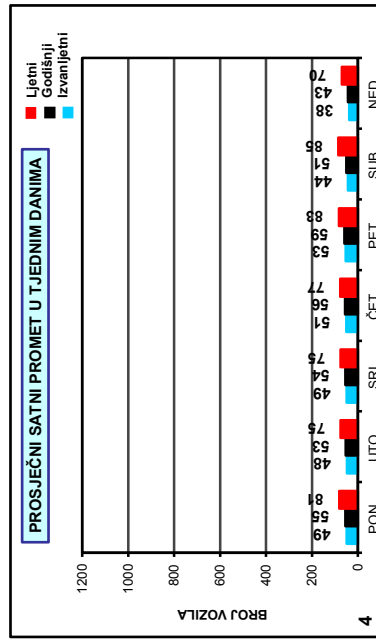
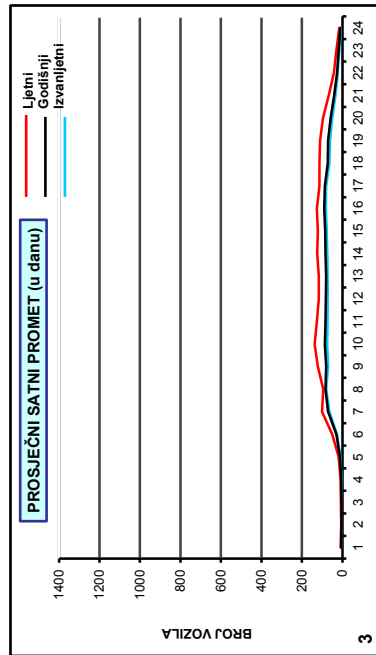
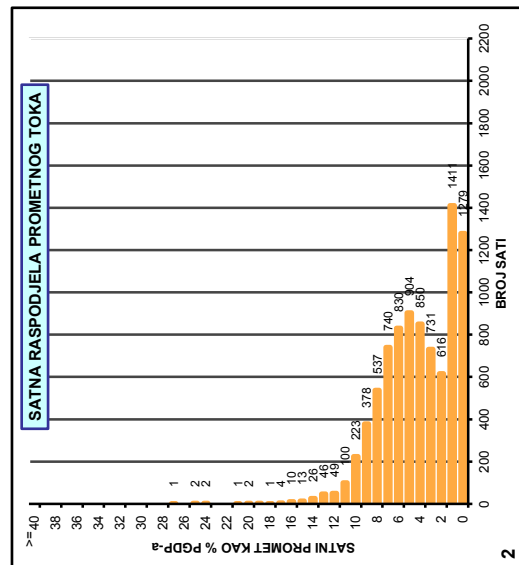
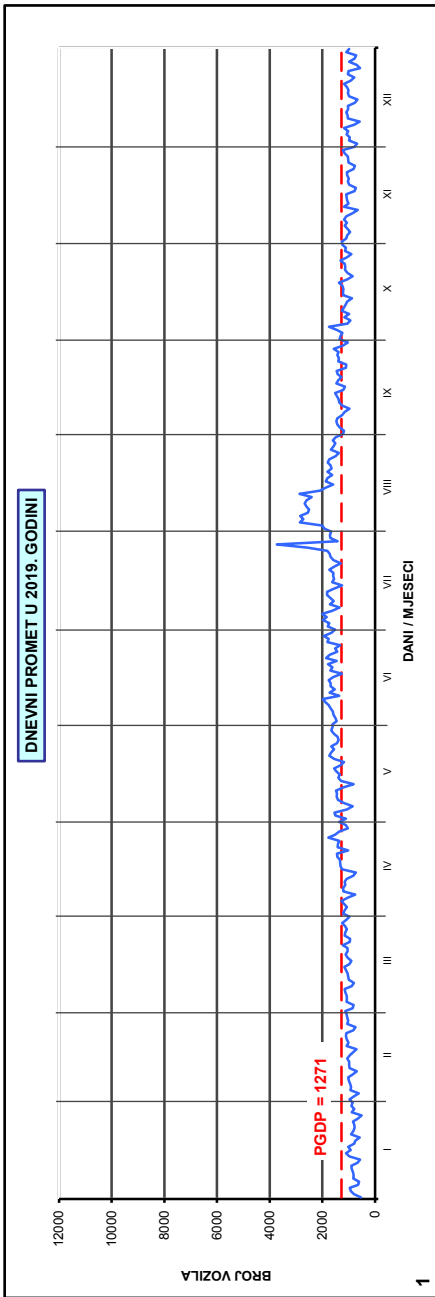
AB 3116, Slunji centar

Godina: 2019.

Broj ceste: Ž 3256

Napomene:

- Ljetni promet: VII i VIII mjesec
- Izvanljetni promet: od I do VI i od IX do XII mjeseca
- Grafikonu sadrže samo stvarno prikupljene podatke



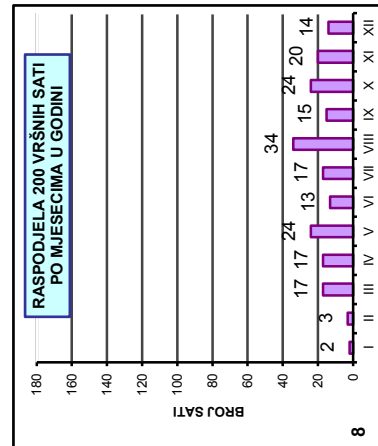
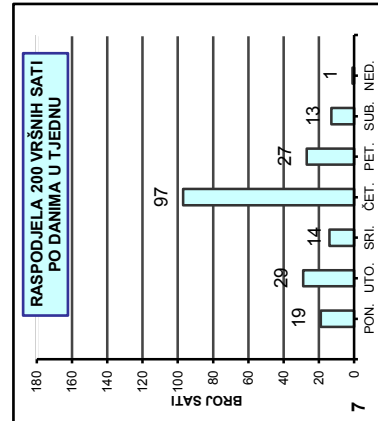
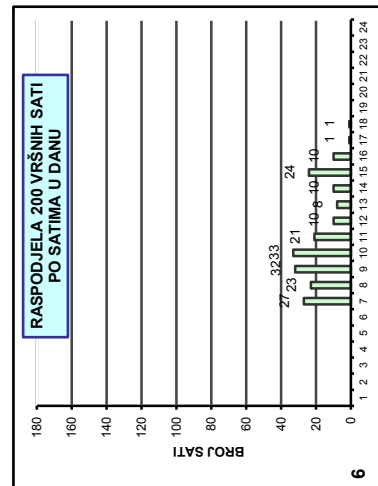
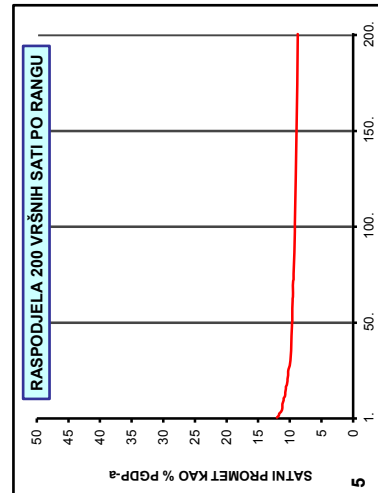
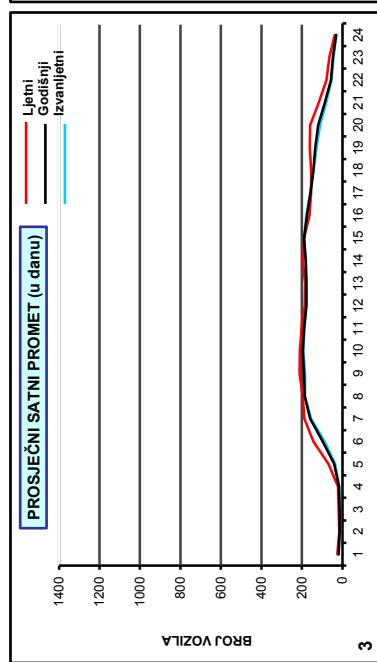
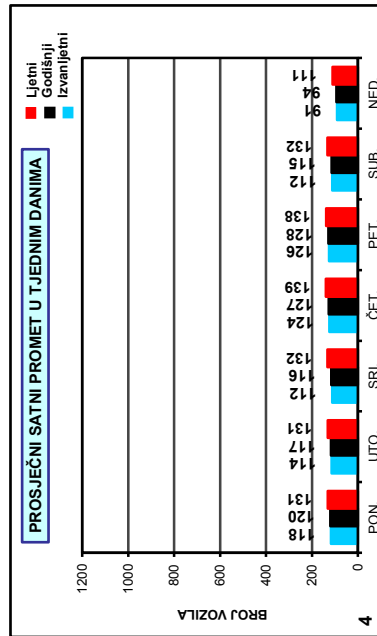
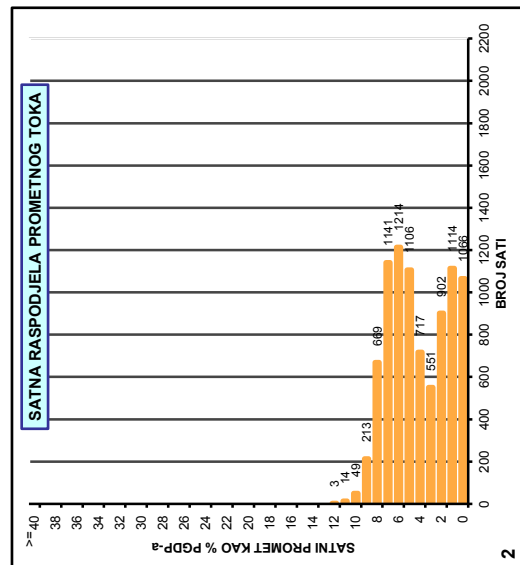
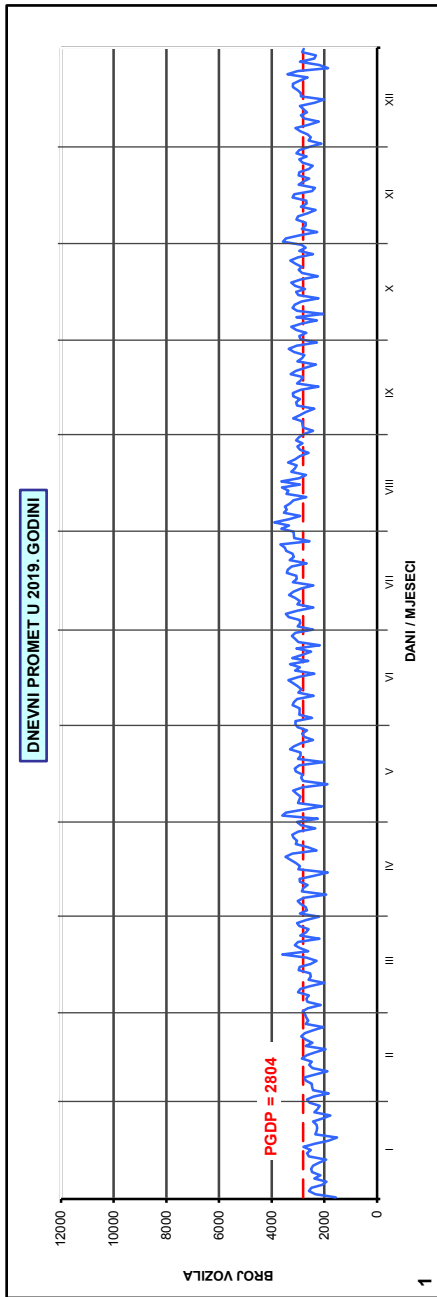
AB 3115, Gornje Taborište

Godina: 2019.

Broj ceste: Ž 3258

Napomene:

- Ljetni promet: VII i VIII mjesec
- Izvanljetni promet: od I do VI i od IX do XII mjeseca
- Grafikon sadrže samo stvarno prikupljene podatke



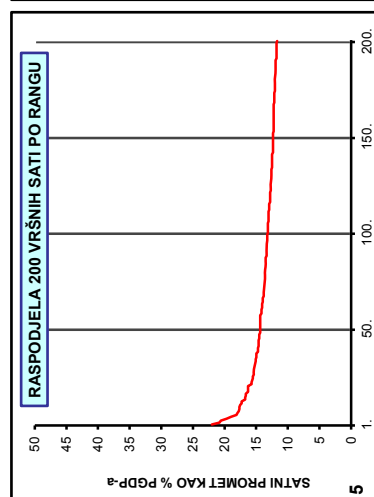
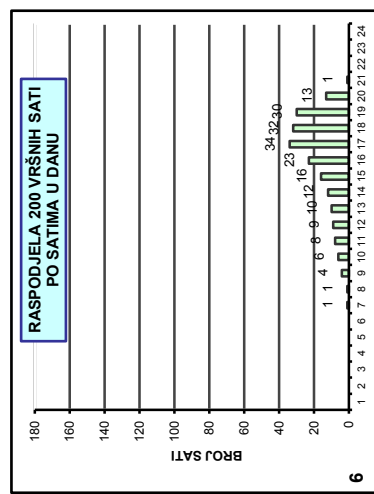
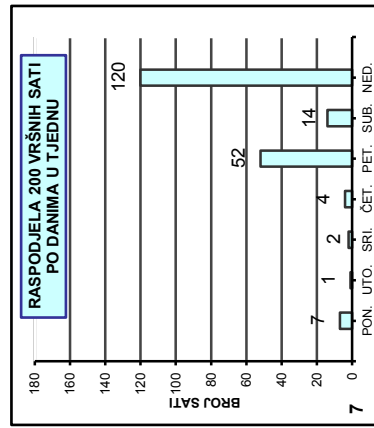
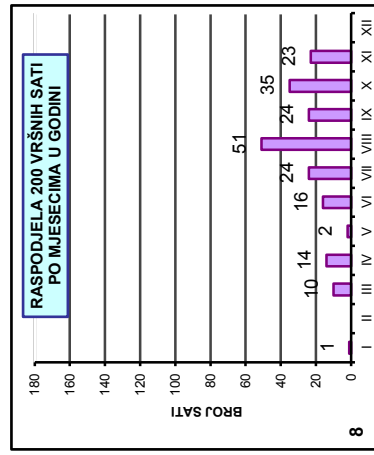
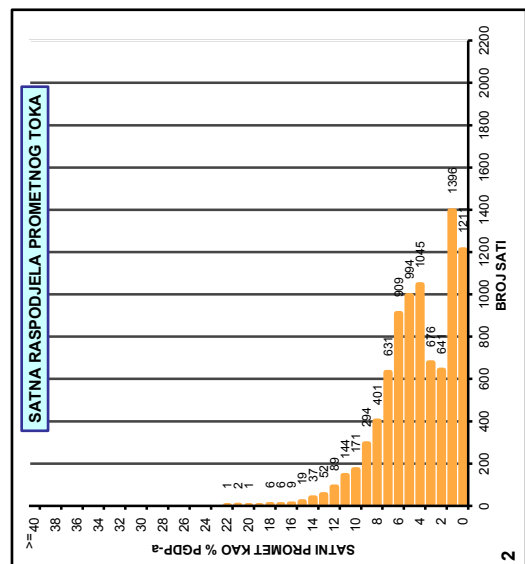
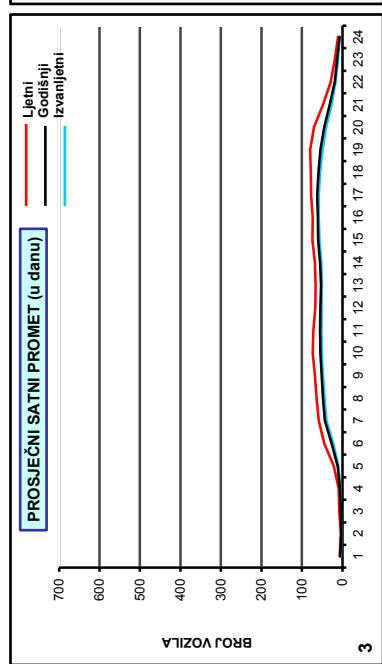
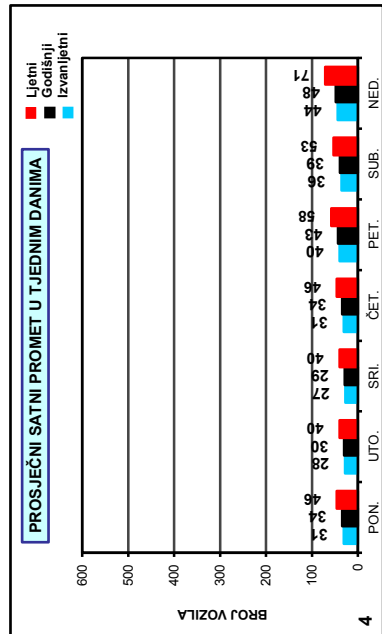
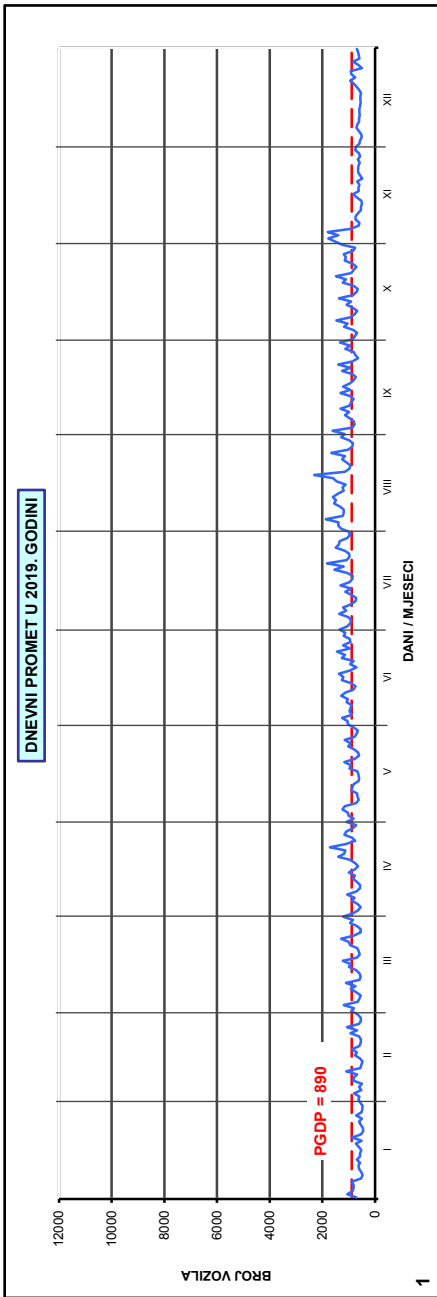
AB 3117, Gornji Popovac

Godina: 2019.

Broj ceste: Ž 3266

Napomene:

- Ljetni promet: VII i VIII mjesec
- Izvanljetni promet: od I do VI i od IX do XII mjeseca
- Grafikonu sadrže samo stvarno prikupljene podatke



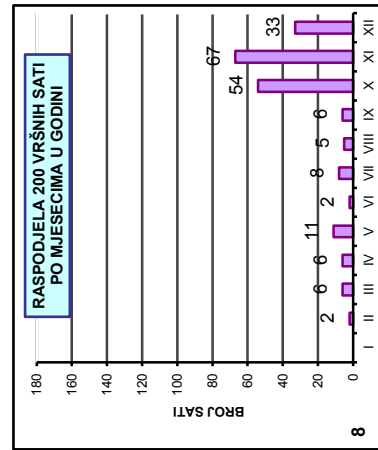
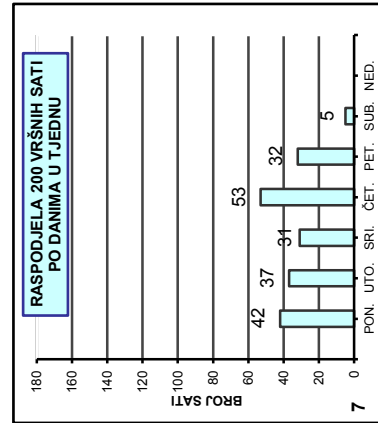
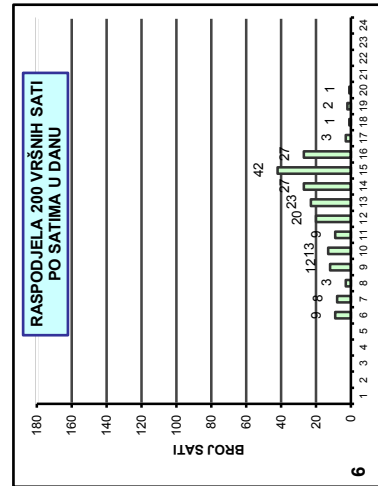
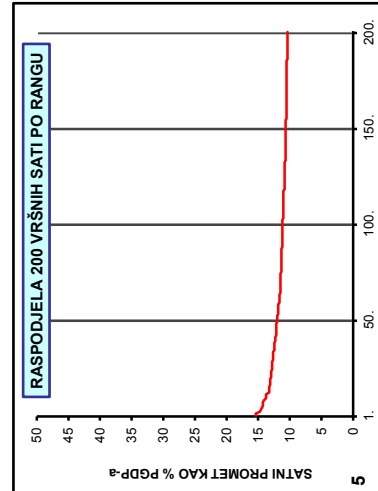
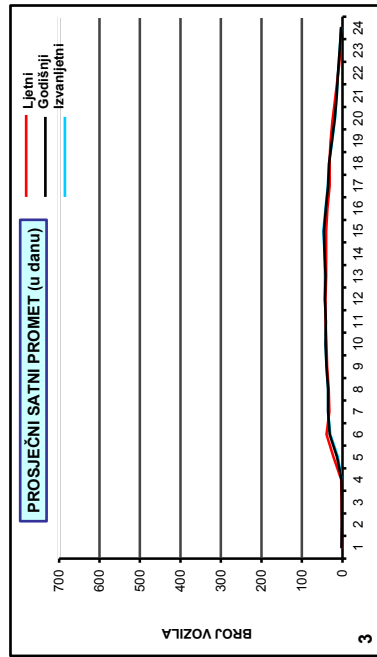
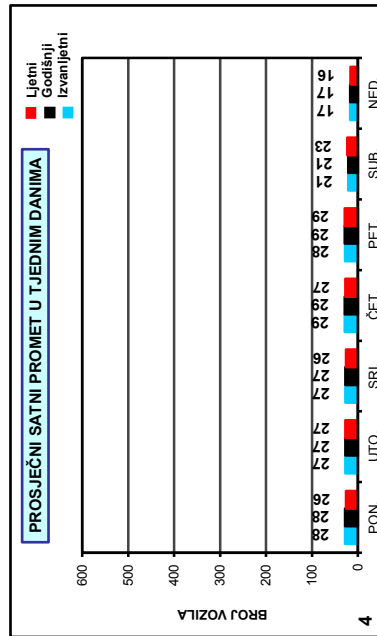
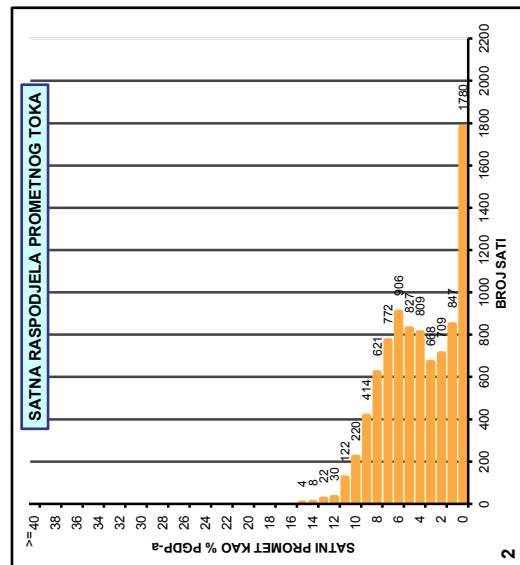
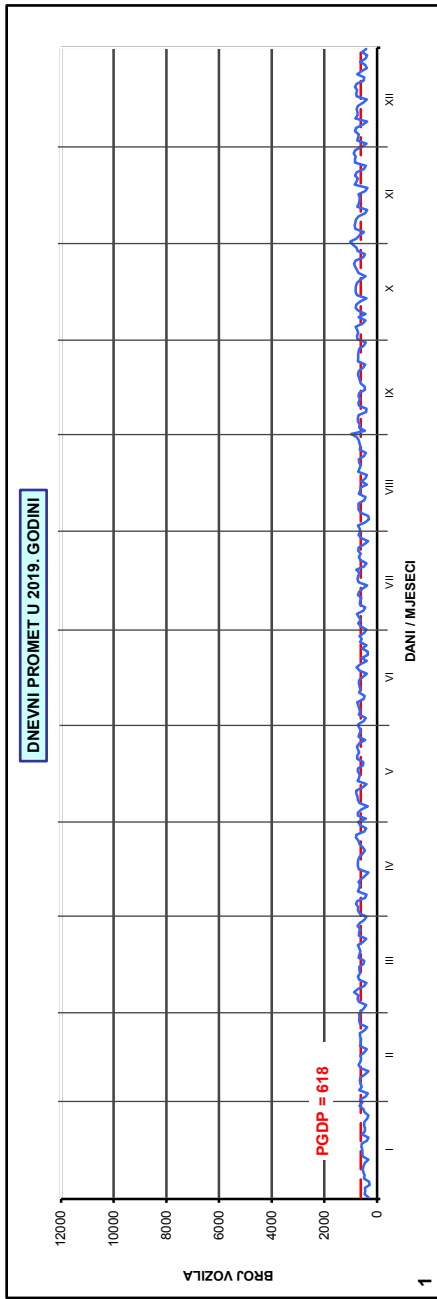
AB 2216, Badljeva - istok

Godina: 2019.

Broj ceste: Ž 3272

Napomene:

- Ljetni promet: VII i VIII mjesec
- Izvanljetni promet: od I do VI i od IX do XII mjeseca
- Grafikoni sadrže samo stvarno prikupljene podatke



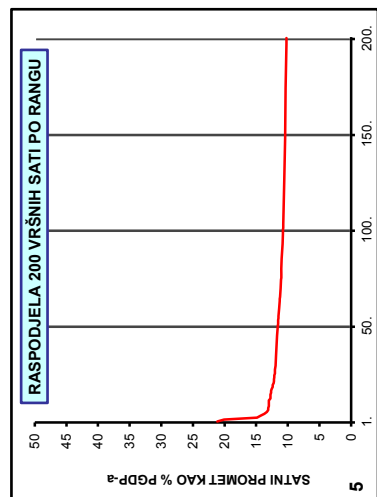
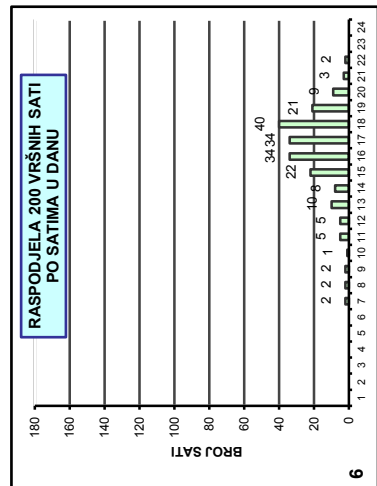
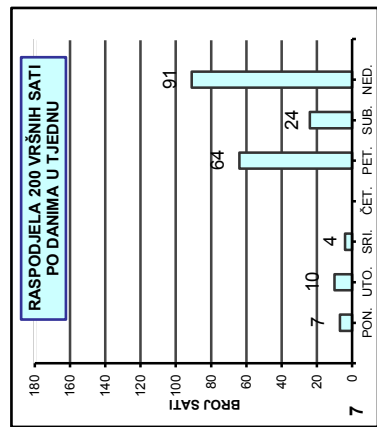
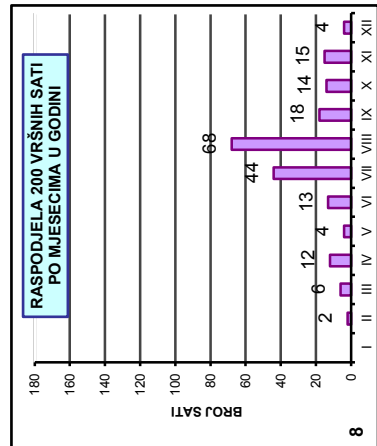
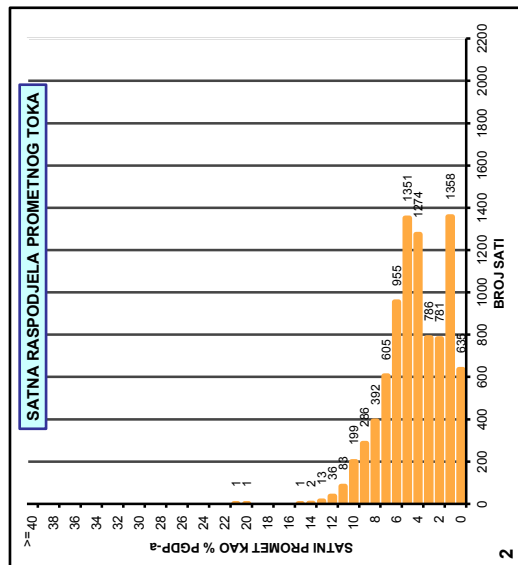
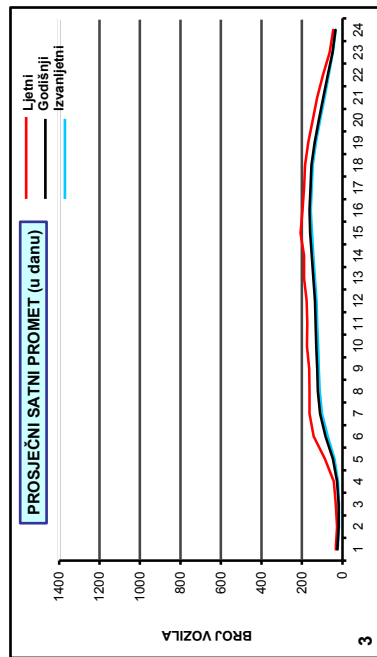
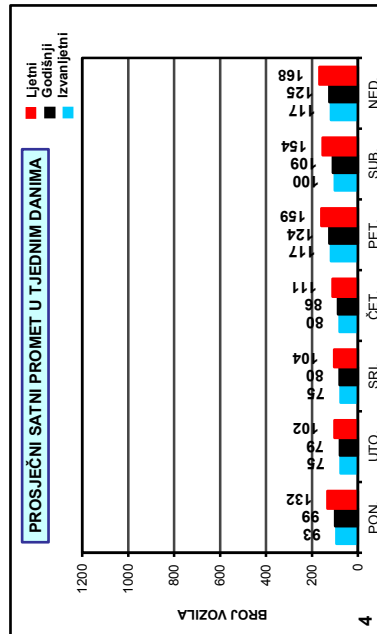
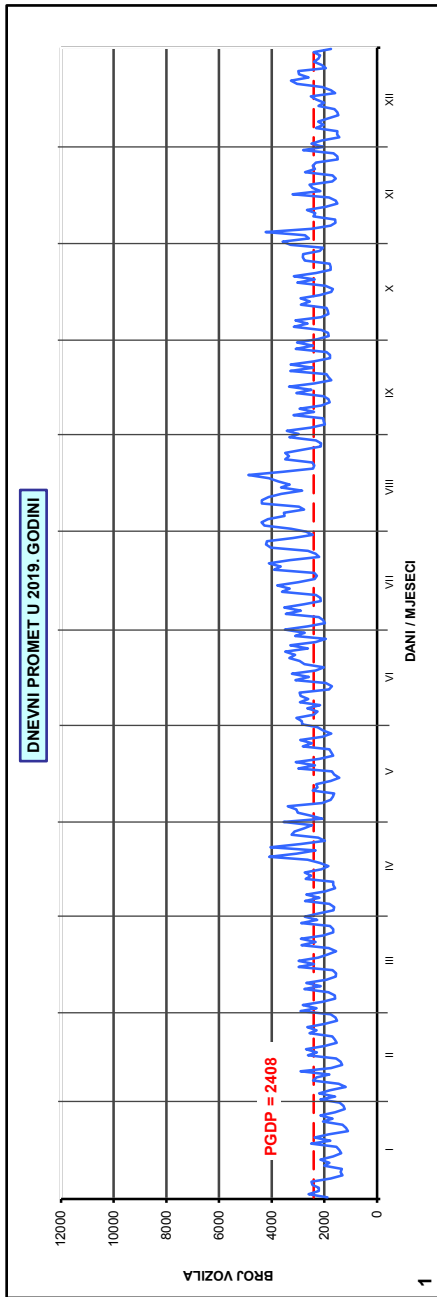
AB 3119, Kolarič

Godina: 2019.

Broj ceste: Ž 3290

Napomene:

- Ljetni promet: VII i VIII mjesec
- Izvanljetni promet: od I do VI i od IX do XII mjeseca
- Grafikoni sadrže samo stvarno prikupljene podatke



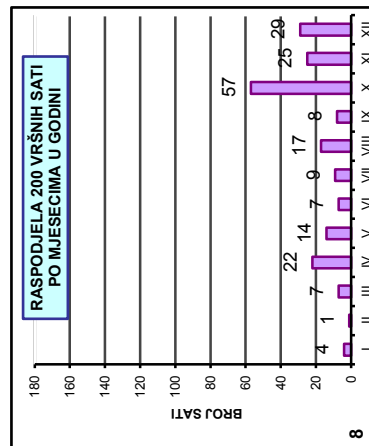
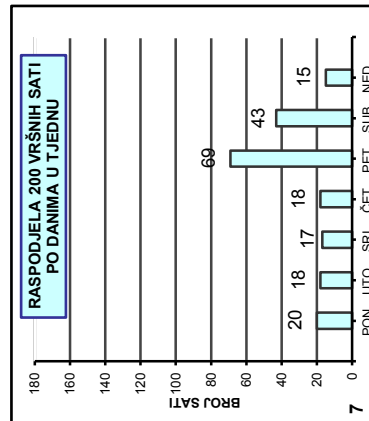
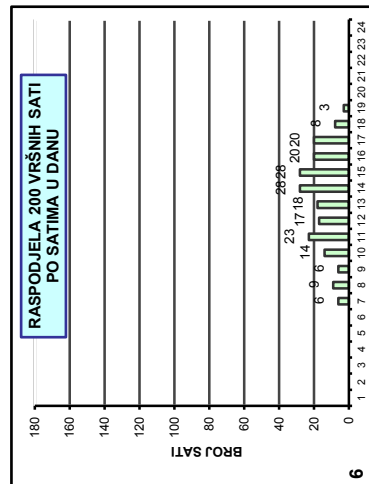
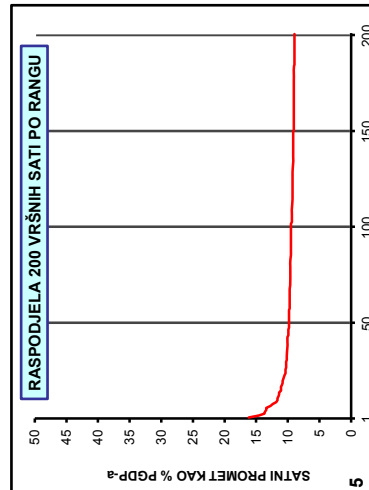
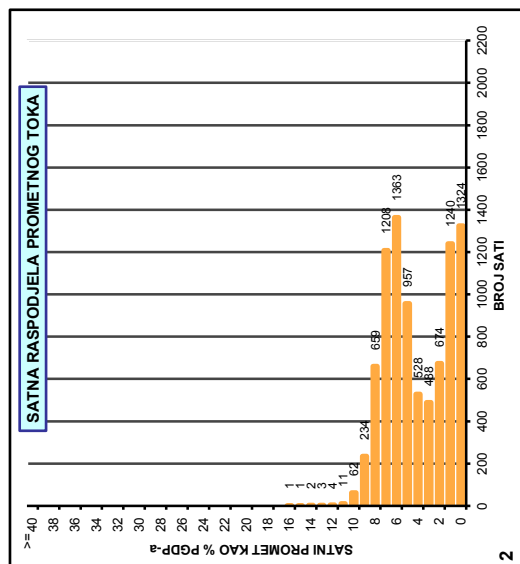
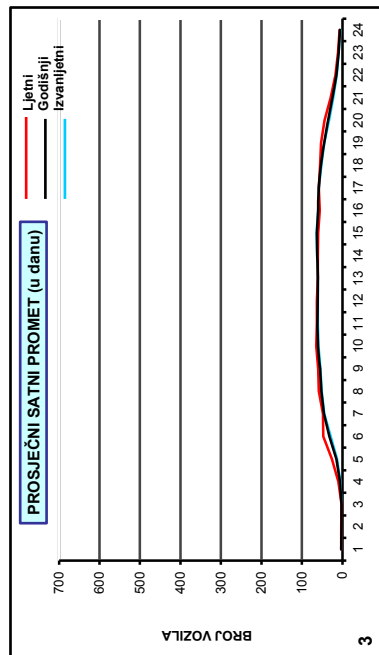
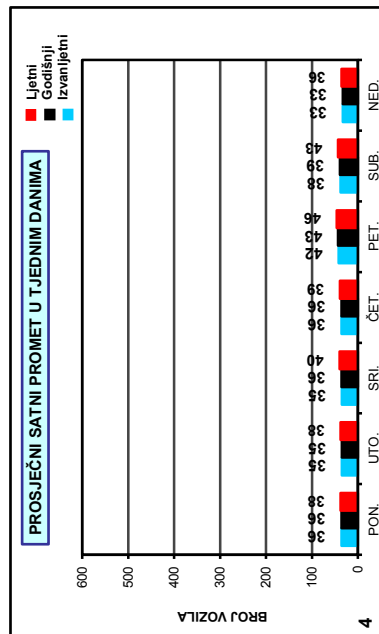
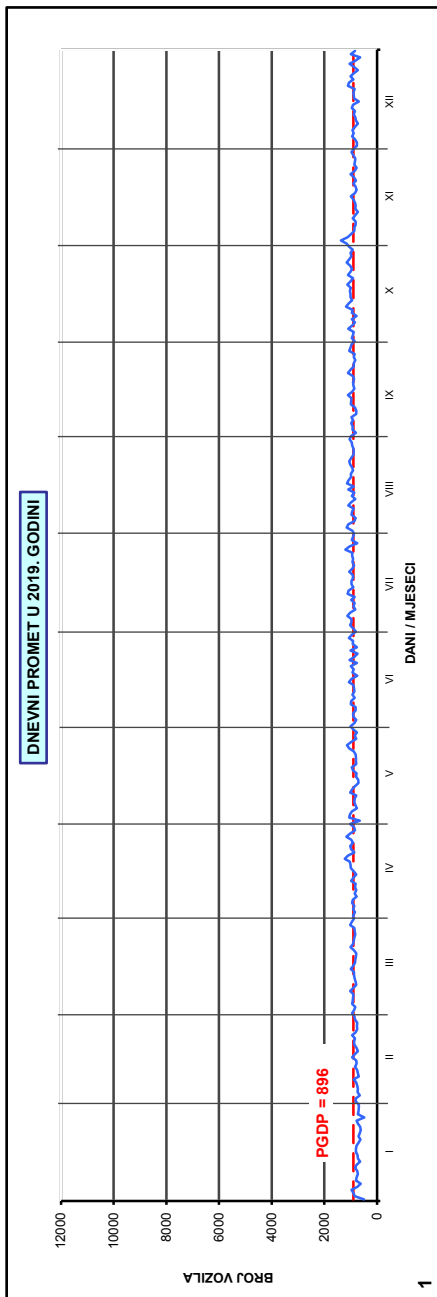
AB 3320, Staza

Godina: 2019.

Broj ceste: Ž 3294

Napomene:

- Ljetni promet: VII i VIII mjesec
- Izvanljetni promet: od I do VI i od IX do XII mjeseca
- Grafikonu sadrže samo stvarno prikupljene podatke



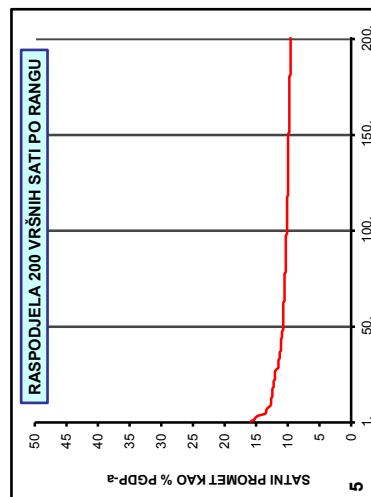
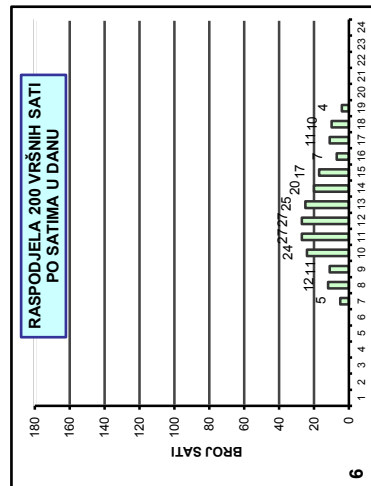
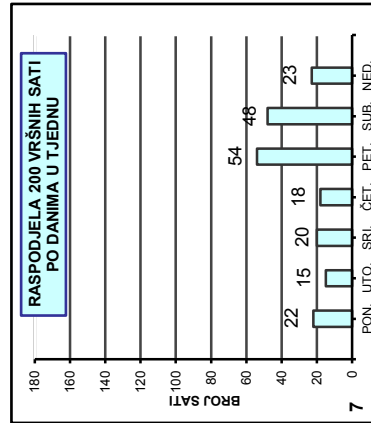
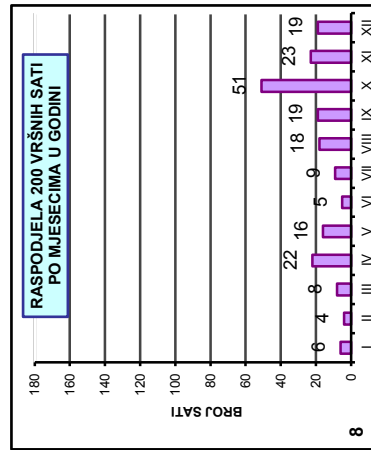
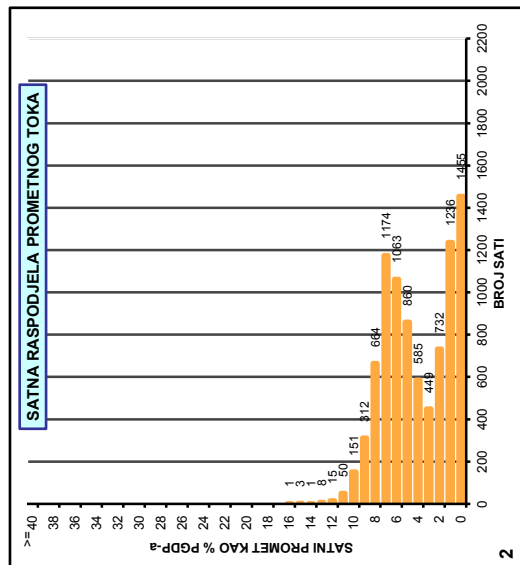
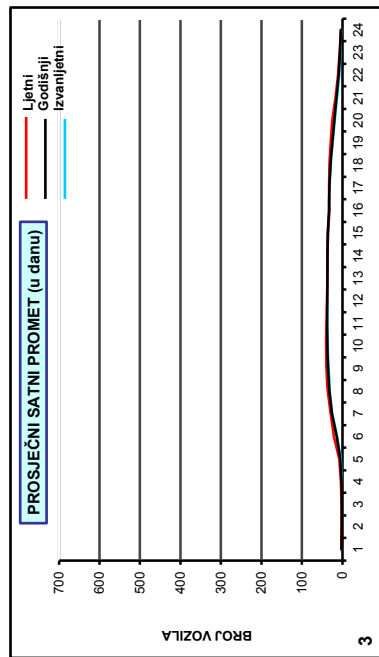
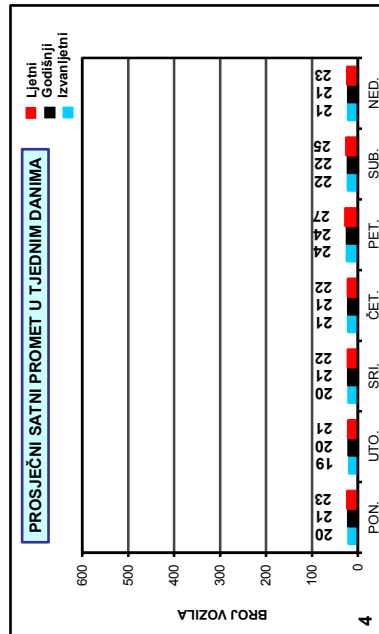
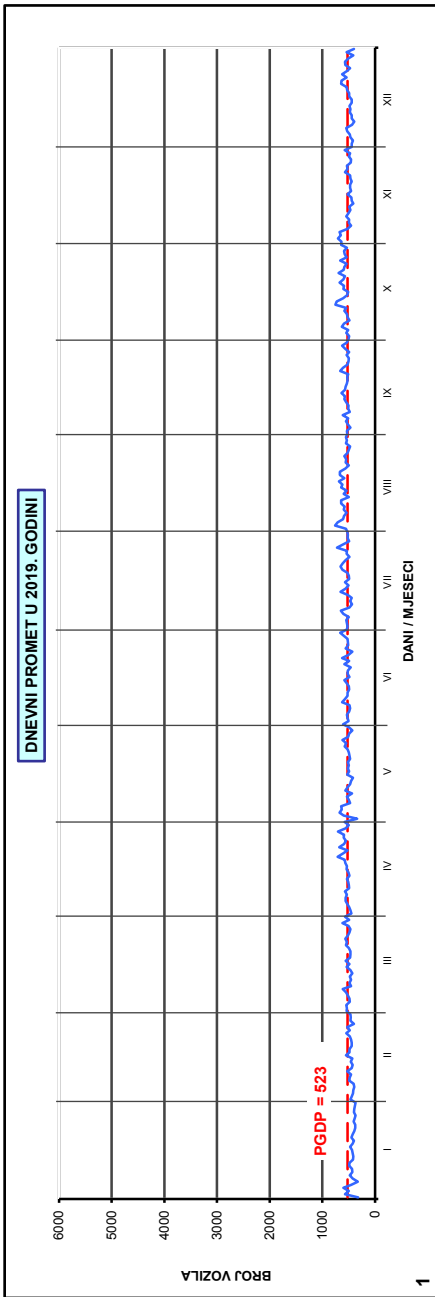
AB 3315, Donji Cerovljani

Godina: 2019.

Broj ceste: Ž 3294

Napomene:

- Ljetni promet: VII i VIII mjesec
- Izvanljetni promet: od I do VI i od IX do XII mjeseca
- Grafikoni sadrže samo stvarno prikupljene podatke



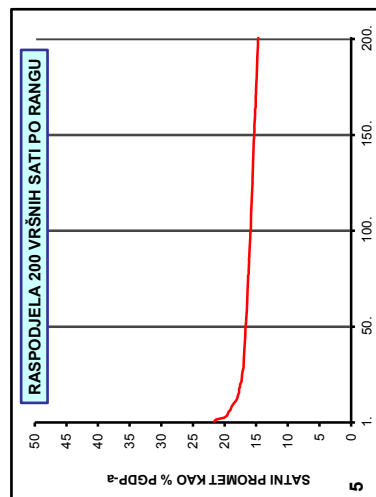
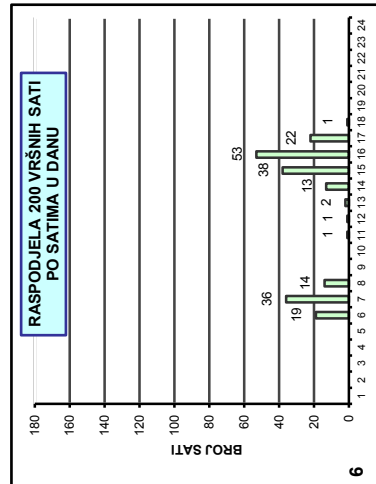
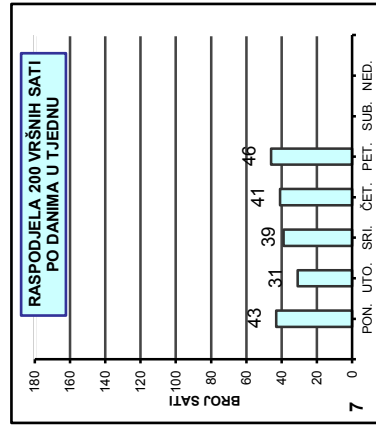
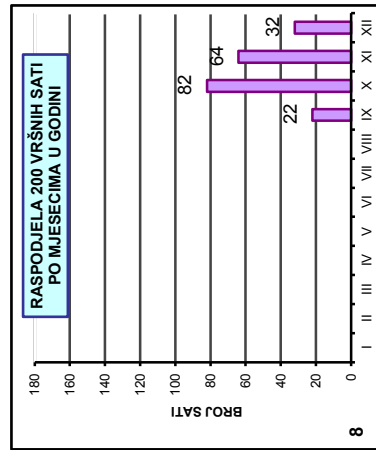
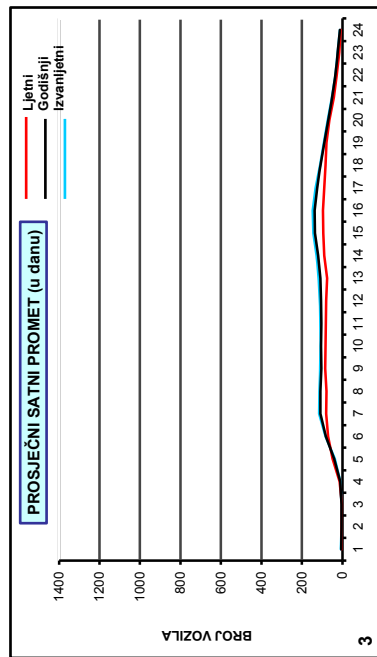
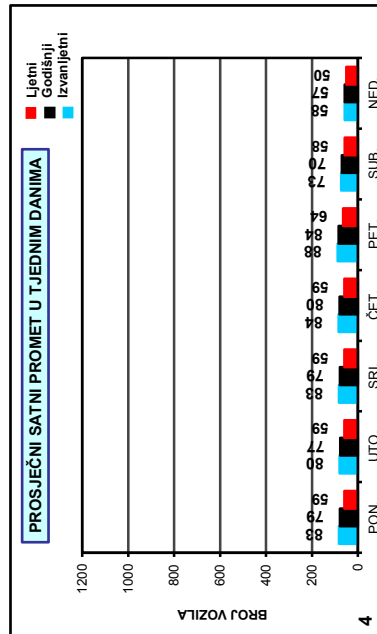
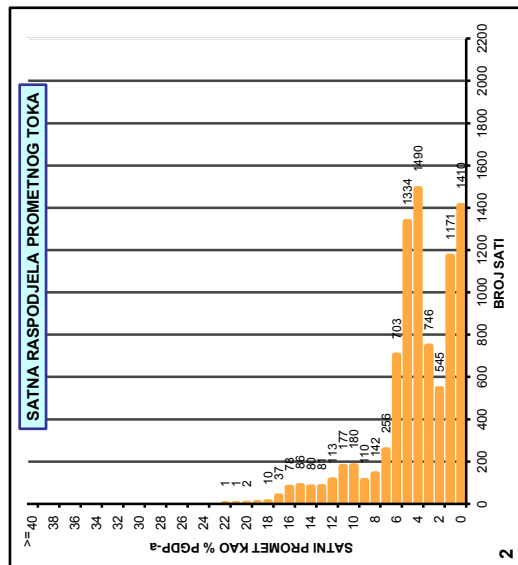
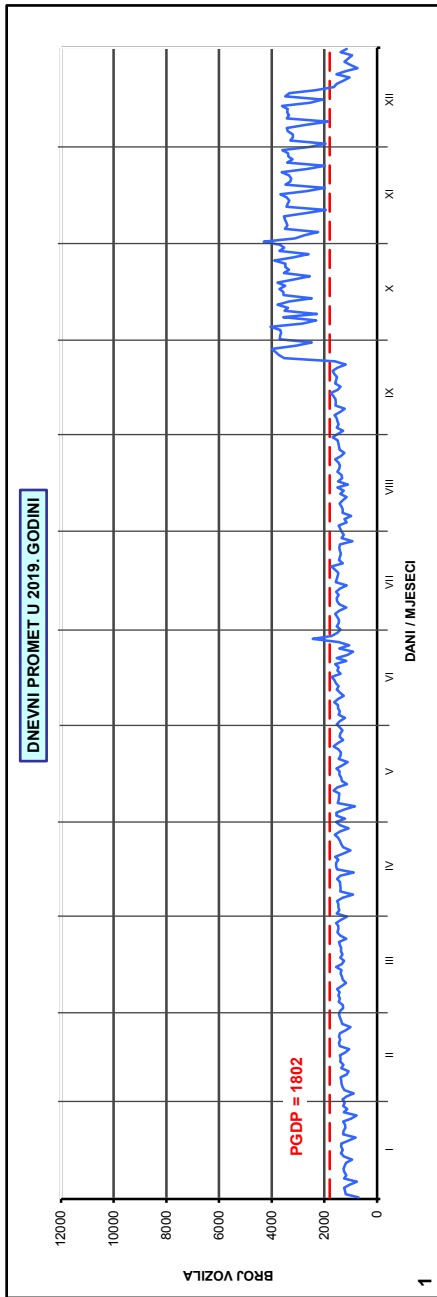
AB 1807, Podbrežje

Godina: 2019.

Broj ceste: Ž 3297

Napomene:

- Ljetni promet: VII i VIII mjesec
- Izvanljetni promet: od I do VI i od IX do XII mjeseca
- Grafikoni sadrže samo stvarno prikupljene podatke



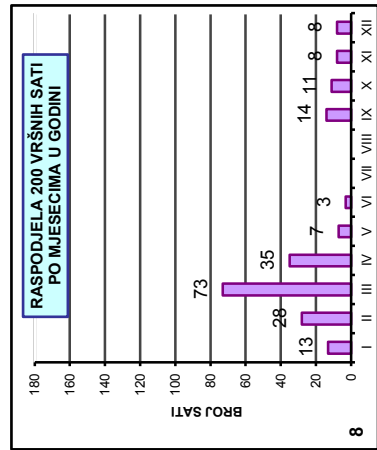
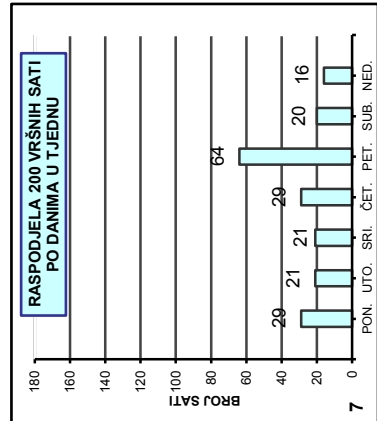
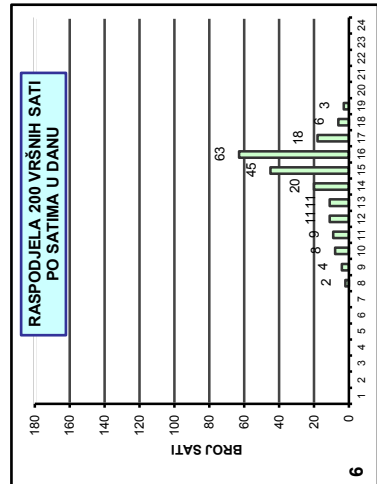
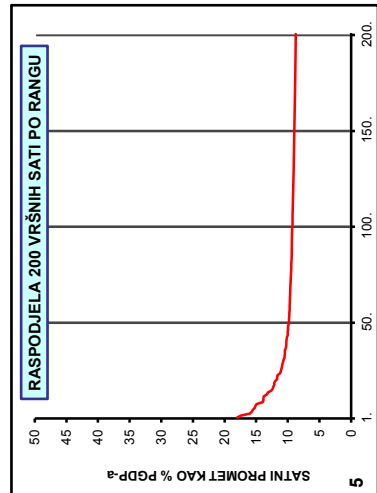
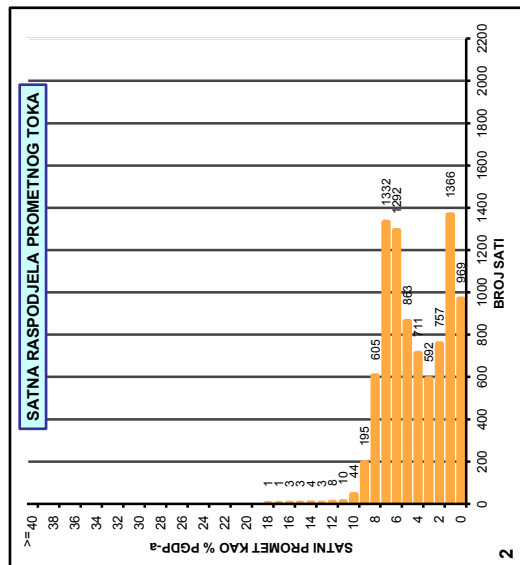
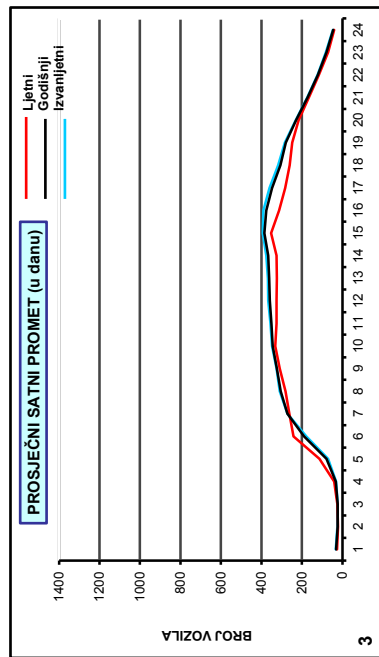
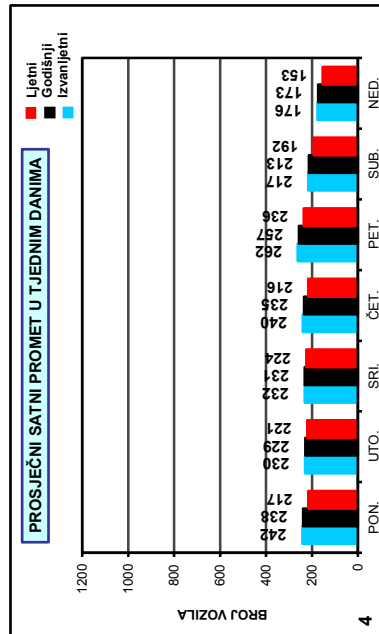
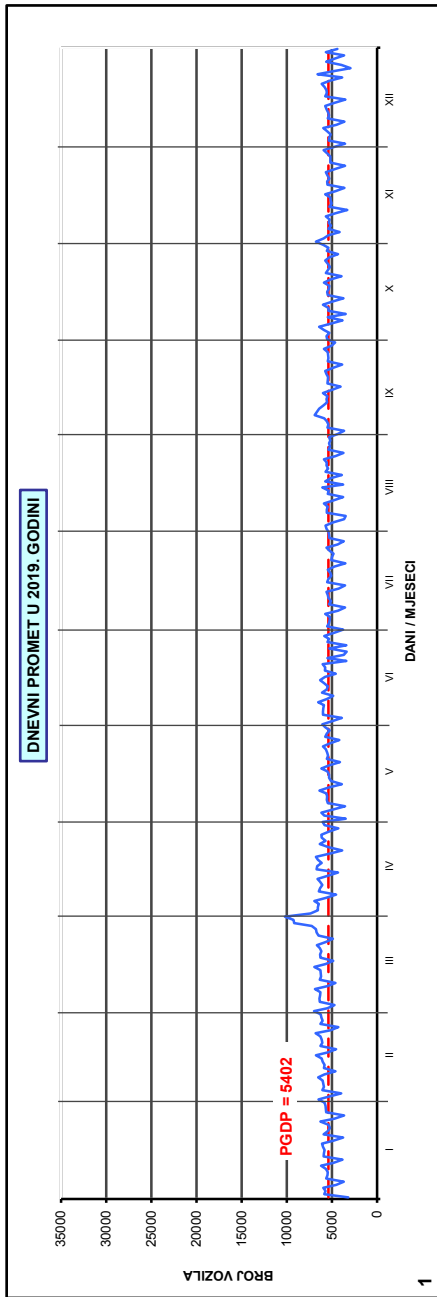
AB 2123, Klokočevac

Godina: 2019.

Broj ceste: Ž 3300

Napomene:

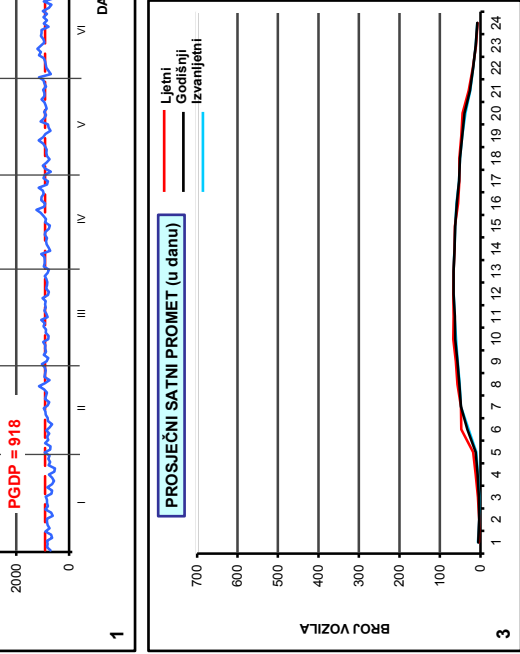
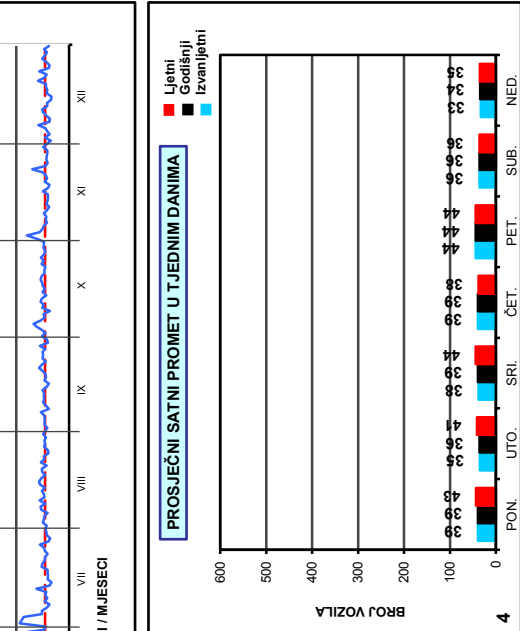
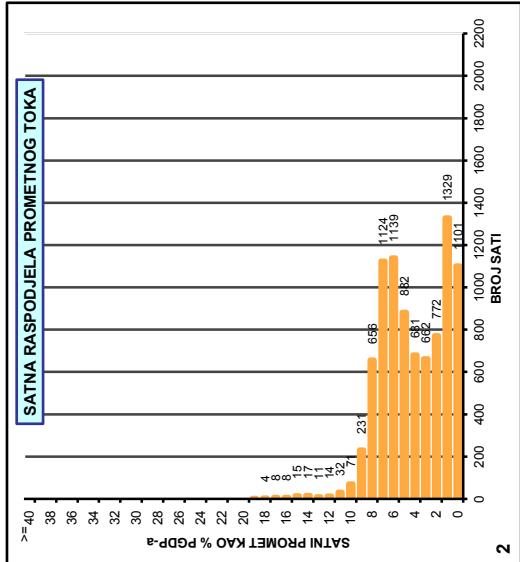
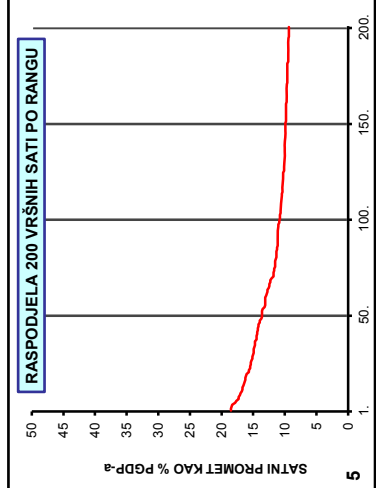
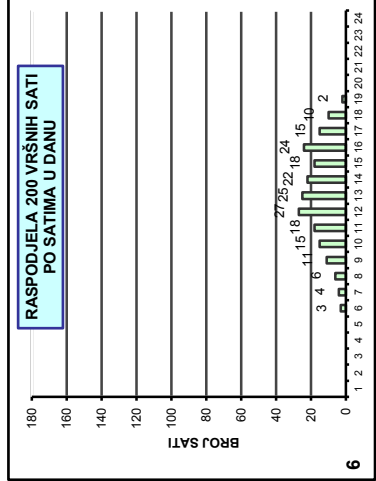
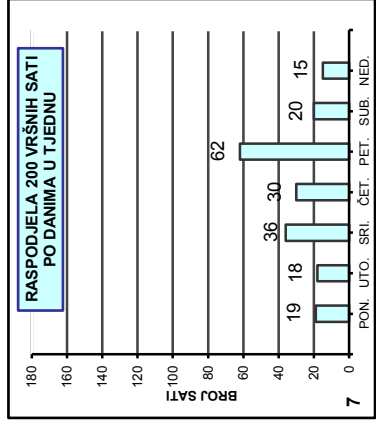
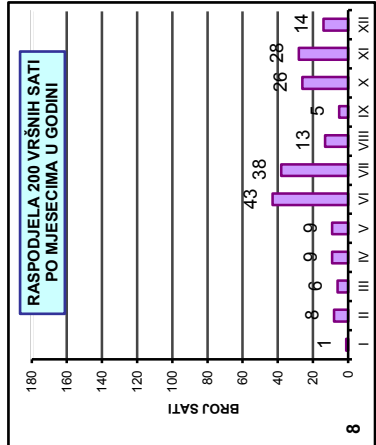
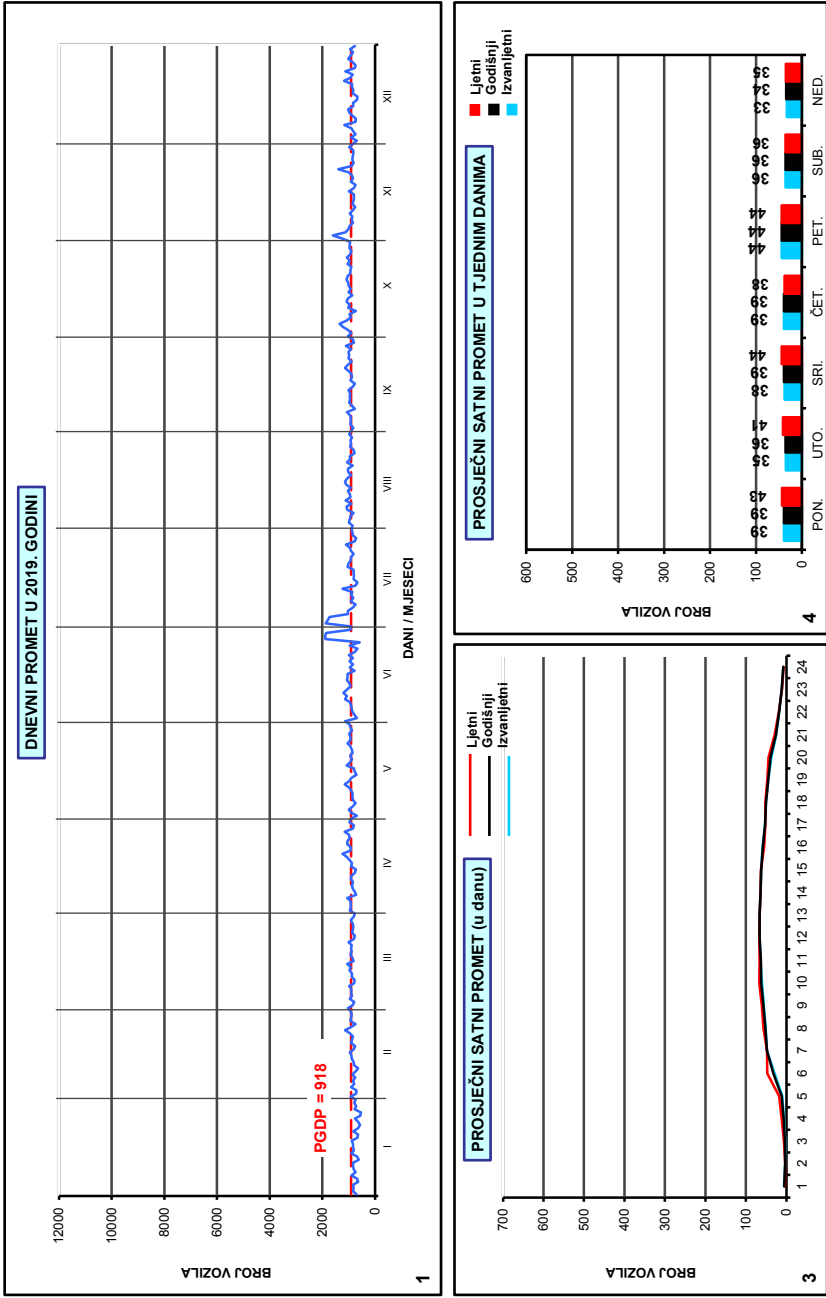
- Ljetni promet: VII i VIII mjesec
- Izvanljetni promet: od I do VI i od IX do XII mjeseca
- Grafikonu sadrže samo stvarno prikupljene podatke



AB 2224, Koreničani
Godina: 2019.
Broj ceste: Ž 3301

Napomene:

- *Ljetni promet: VII i VIII mjesec*
- *Izvanljtni promet: od I do VI i od IX do XII mjeseca*
- *Grafikoni sadrže samo stvarno prikupljene podatke*



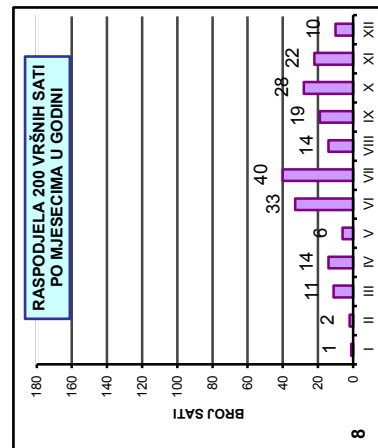
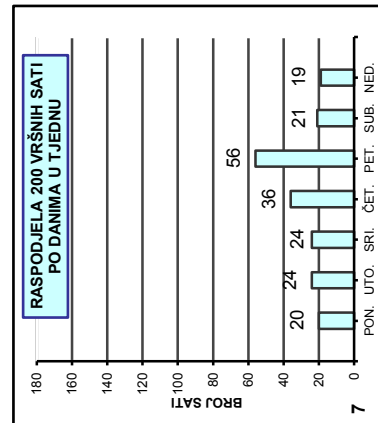
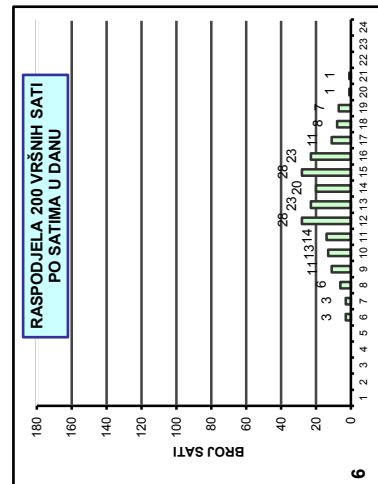
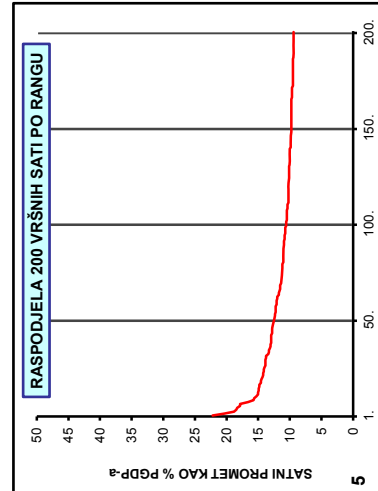
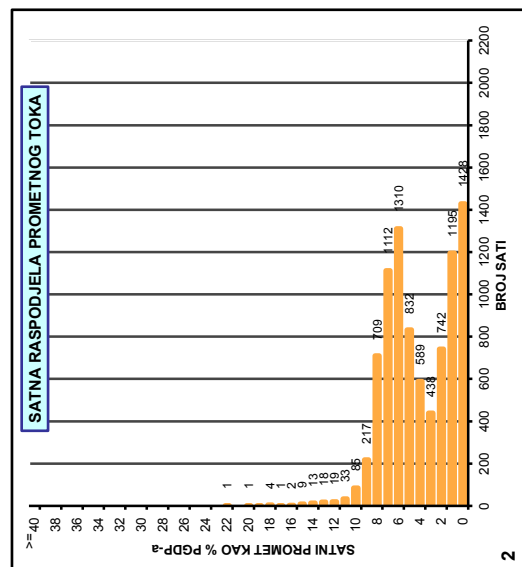
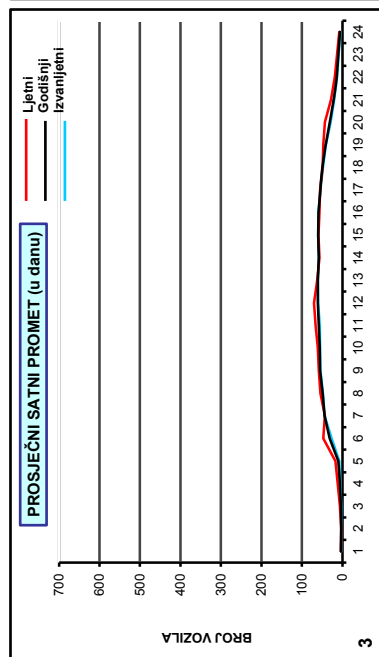
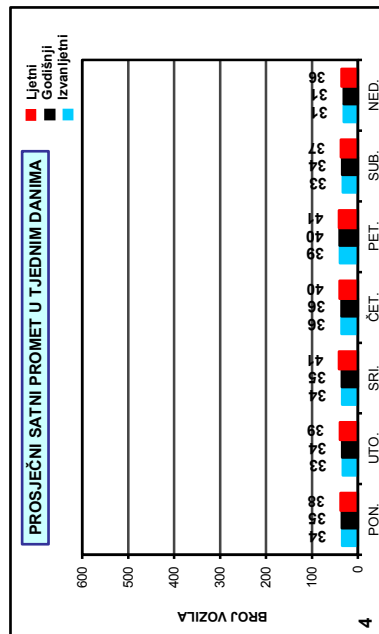
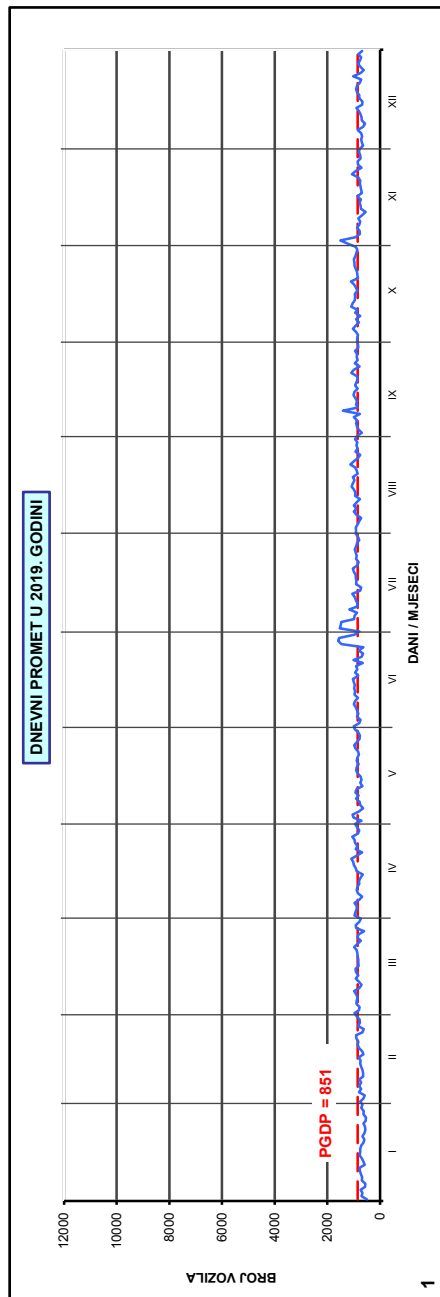
AB 2219, Pepelana

Godina: 2019.

Broj ceste: Ž 3301

Napomene:

- Ljetni promet: VII i VIII mjesec
- Izvanljetni promet: od I do VI i od IX do XII mjeseca
- Grafikoni sadrže samo stvarno prikupljene podatke



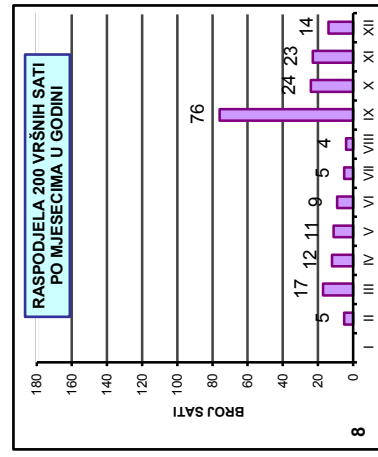
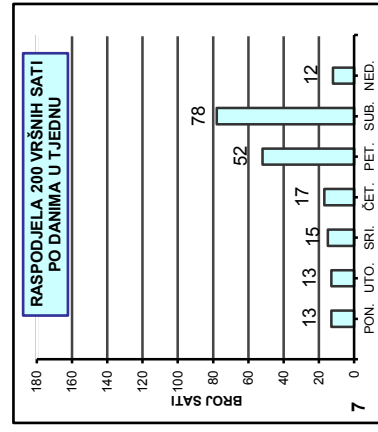
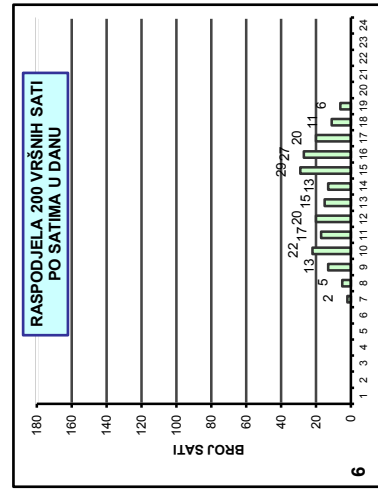
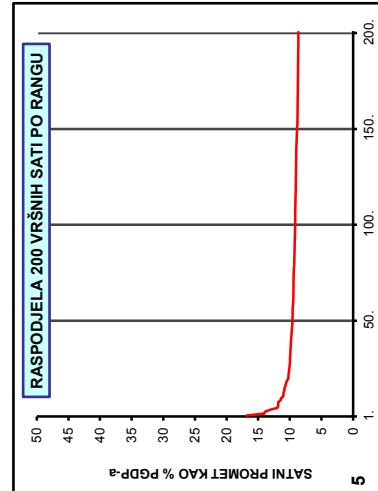
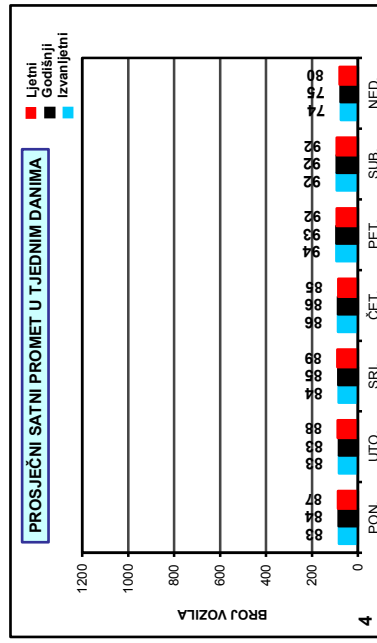
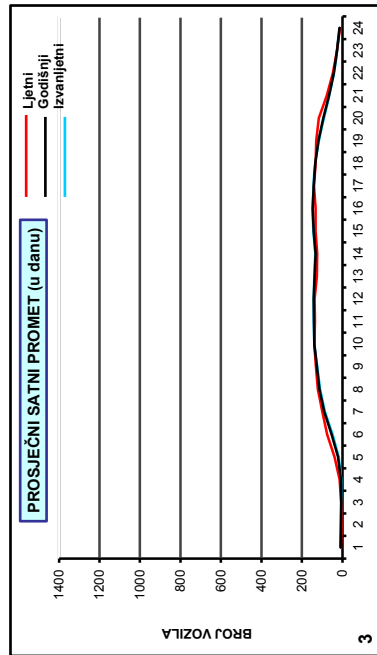
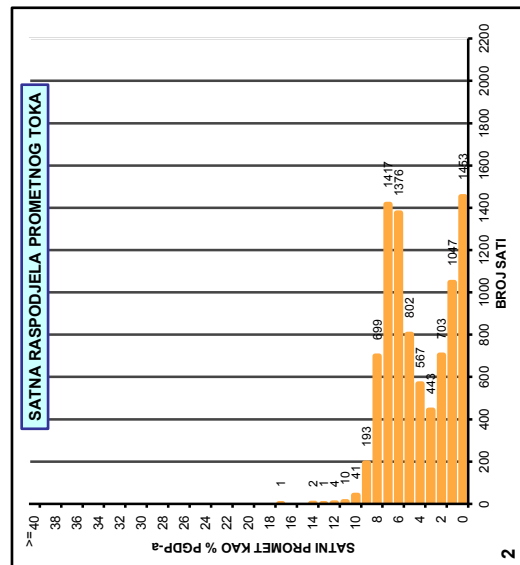
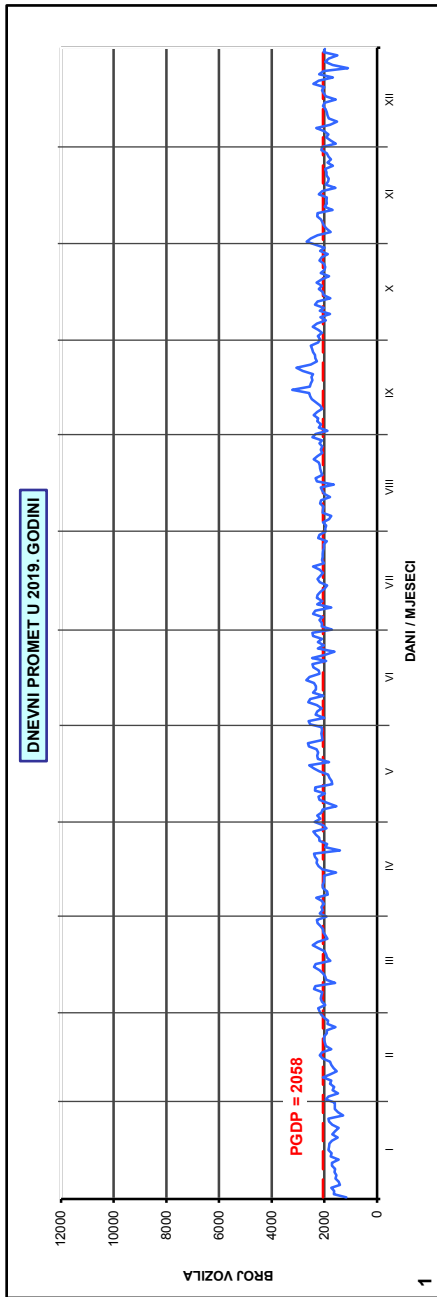
AB 2220, Otrovanec

Godina: 2019.

Broj ceste: Ž 4002

Napomene:

- Ljetni promet: VII i VIII mjesec
- Izvanljetni promet: od I do VI i od IX do XII mjeseca
- Grafikoni sadrže samo stvarno prikupljene podatke



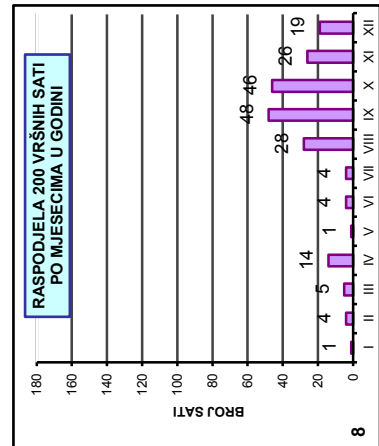
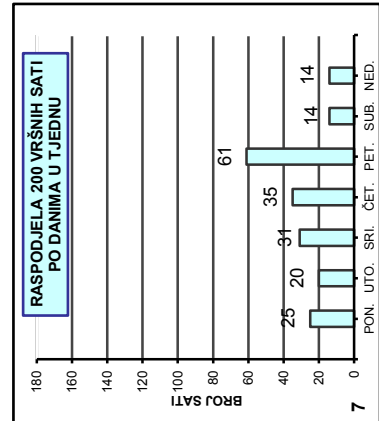
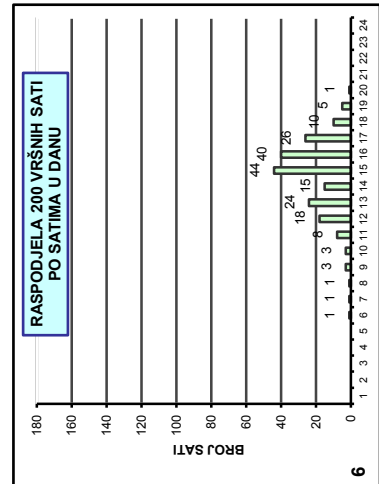
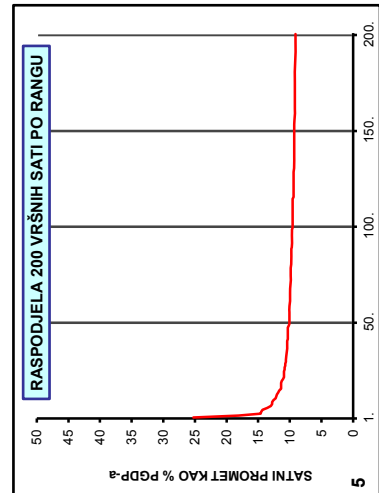
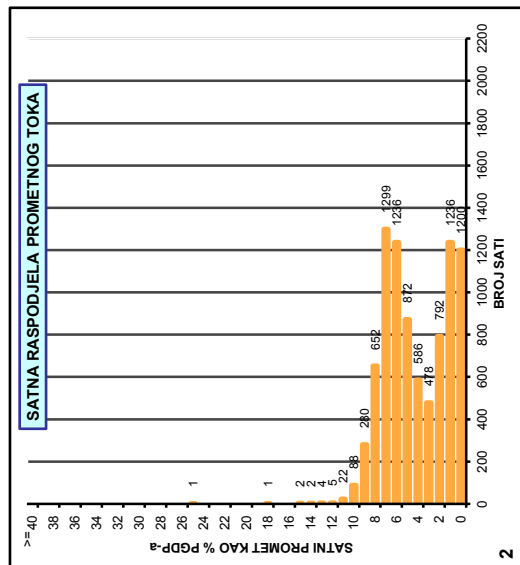
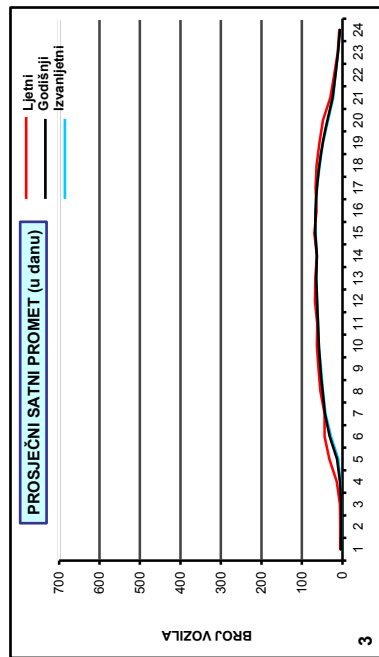
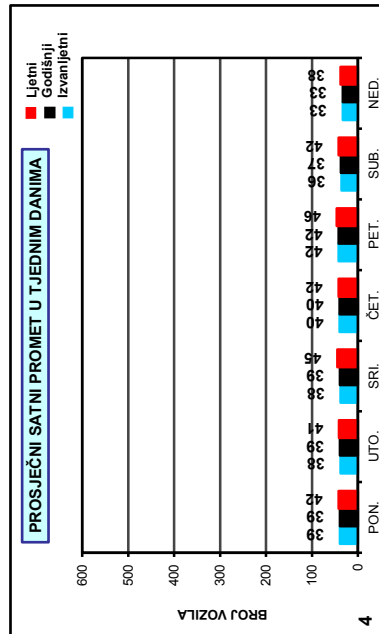
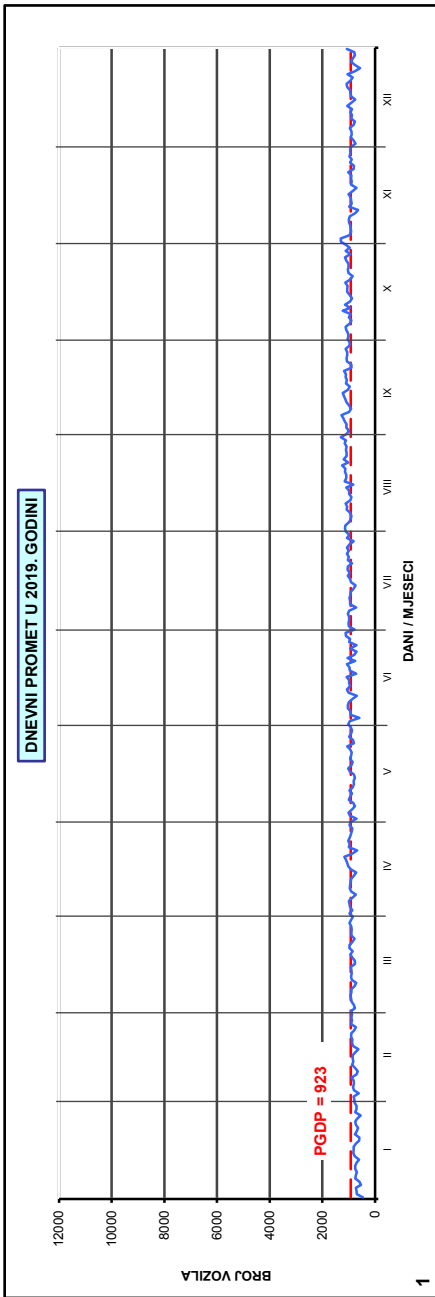
AB 2221, Rogovac

Godina: 2019.

Broj ceste: Ž 4007

Napomene:

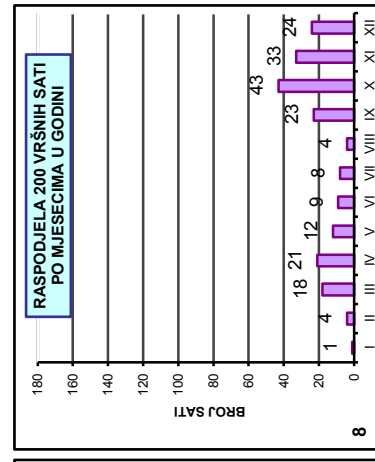
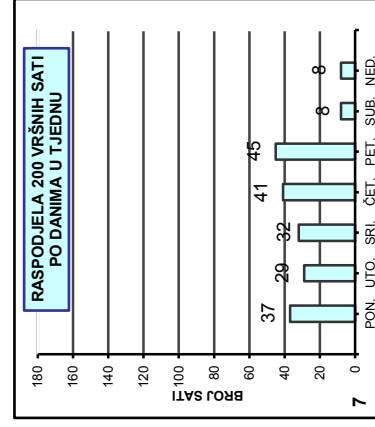
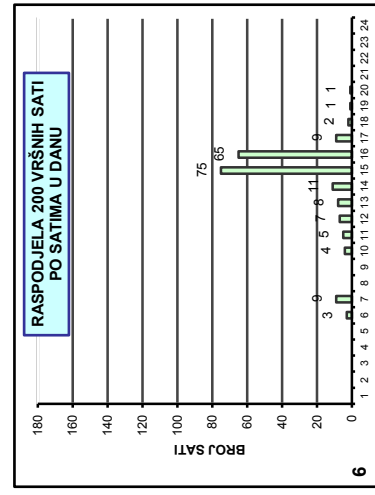
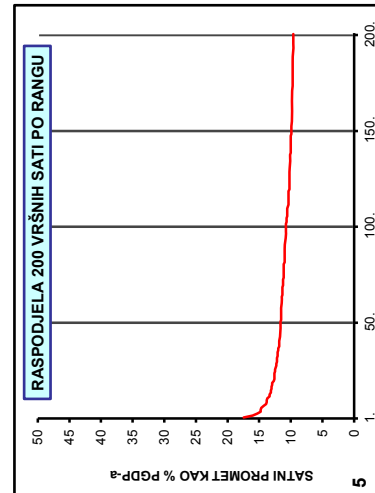
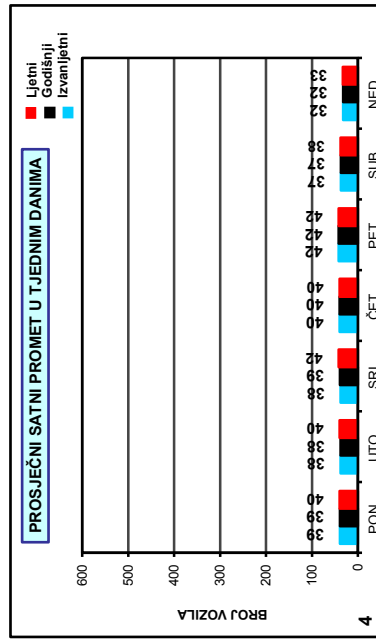
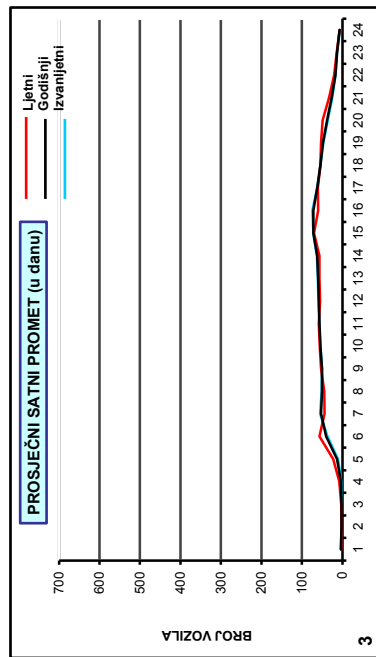
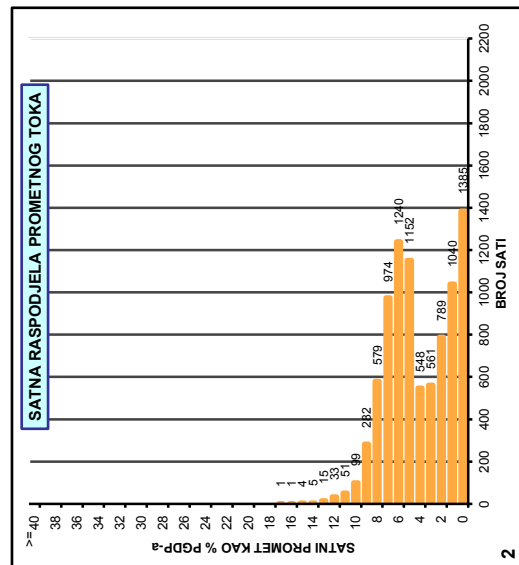
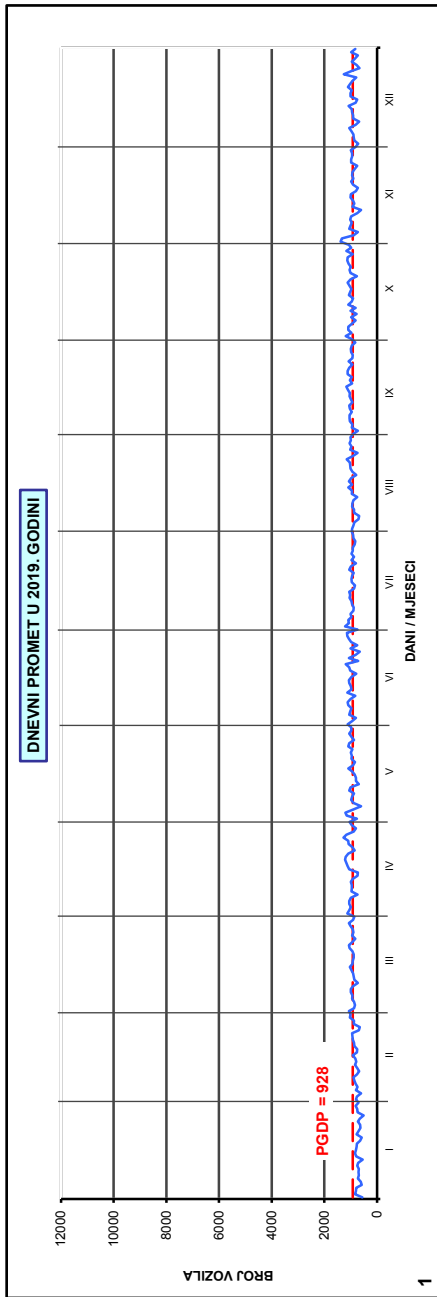
- Ljetni promet: VII i VIII mjesec
- Izvanljetni promet: od I do VI i od IX do XII mjeseca
- Grafikoni sadrže samo stvarno prikupljene podatke



AB 2222, Borova
Godina: 2019.
Broj ceste: Ž 4022

Napomene:

- Ljetni promet: VII i VIII mjesec
- Izvanljetni promet: od I do VI i od IX do XII mjeseca
- Grafikoni sadrže samo stvarno prikupljene podatke



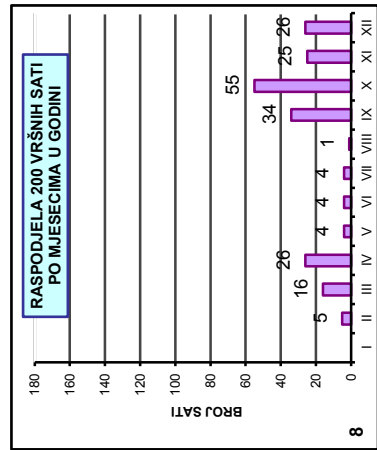
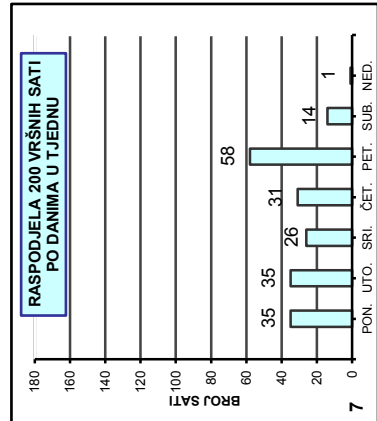
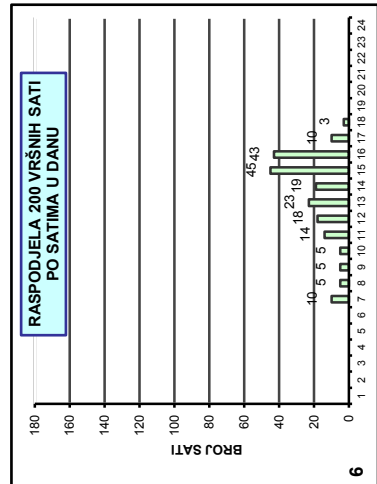
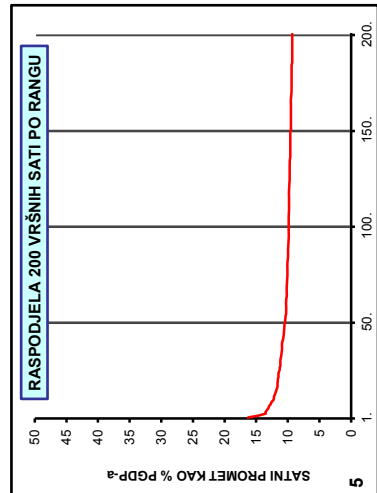
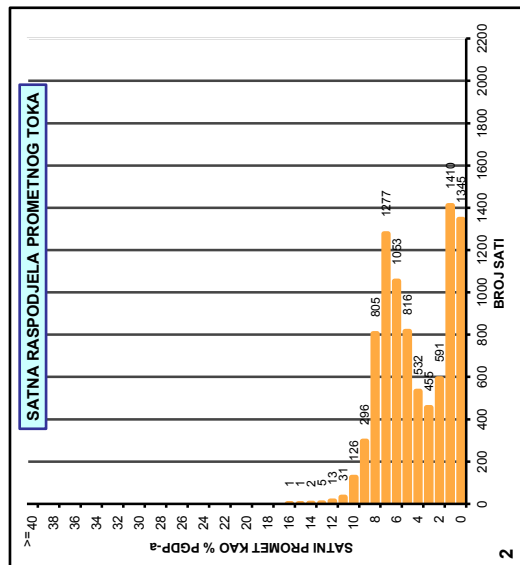
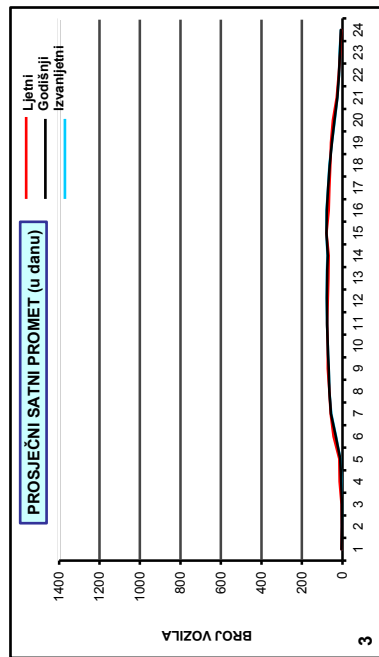
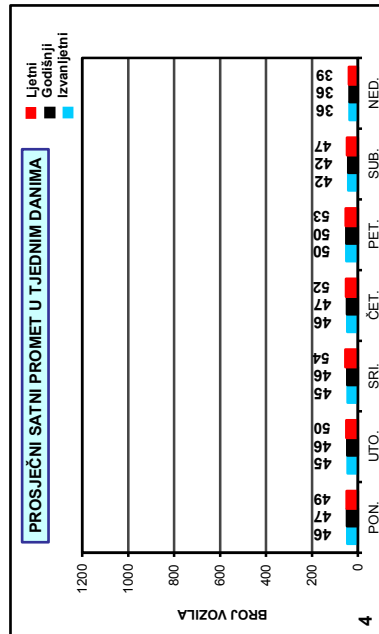
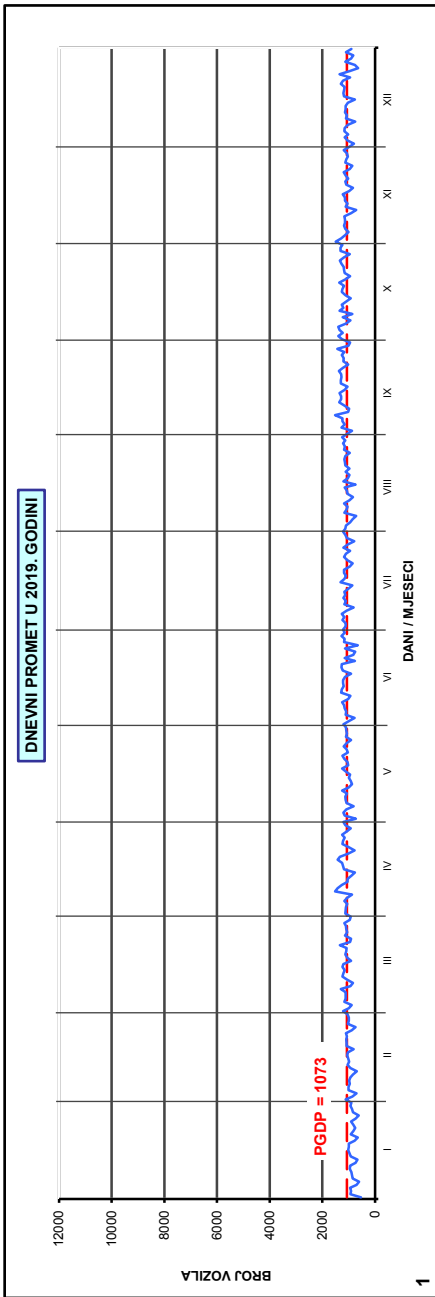
AB 2310, Suhopolje

Godina: 2019.

Broj ceste: Ž 4024

Napomene:

- Ljetni promet: VII i VIII mjesec
- Izvanljetni promet: od I do VI i od IX do XII mjeseca
- Grafikoni sadrže samo stvarno prikupljene podatke



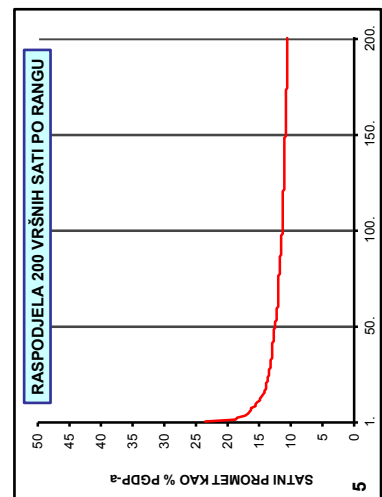
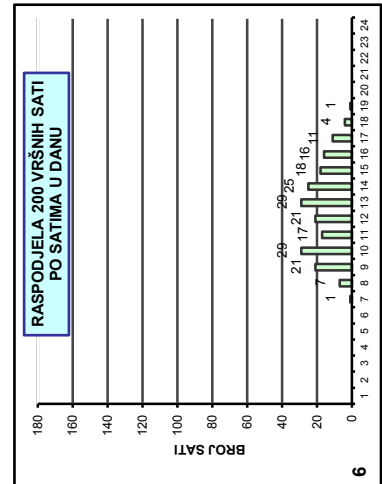
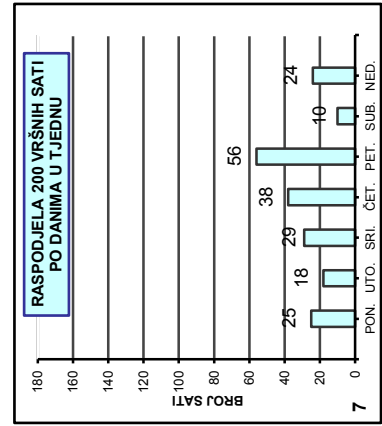
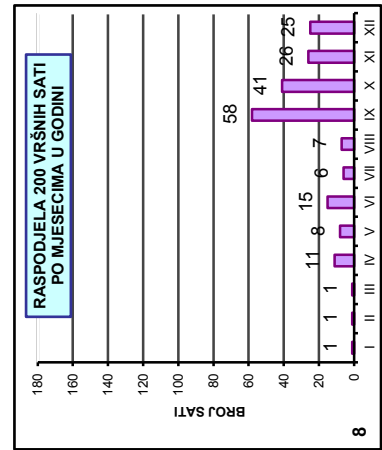

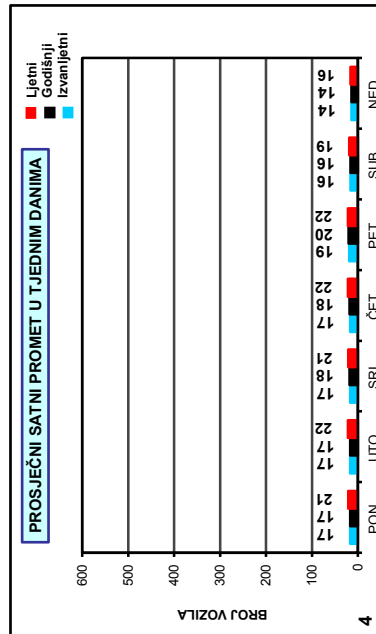
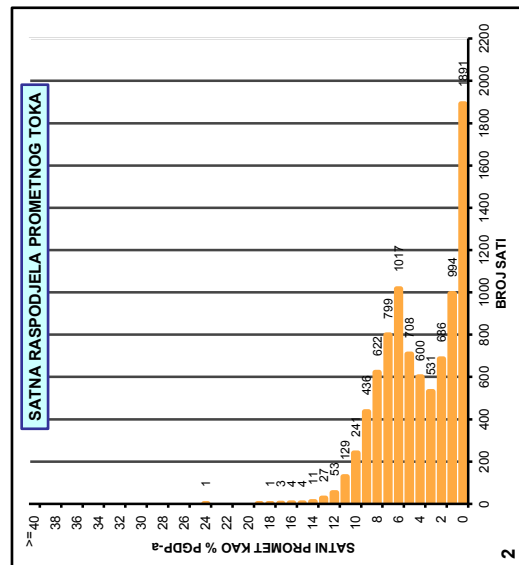
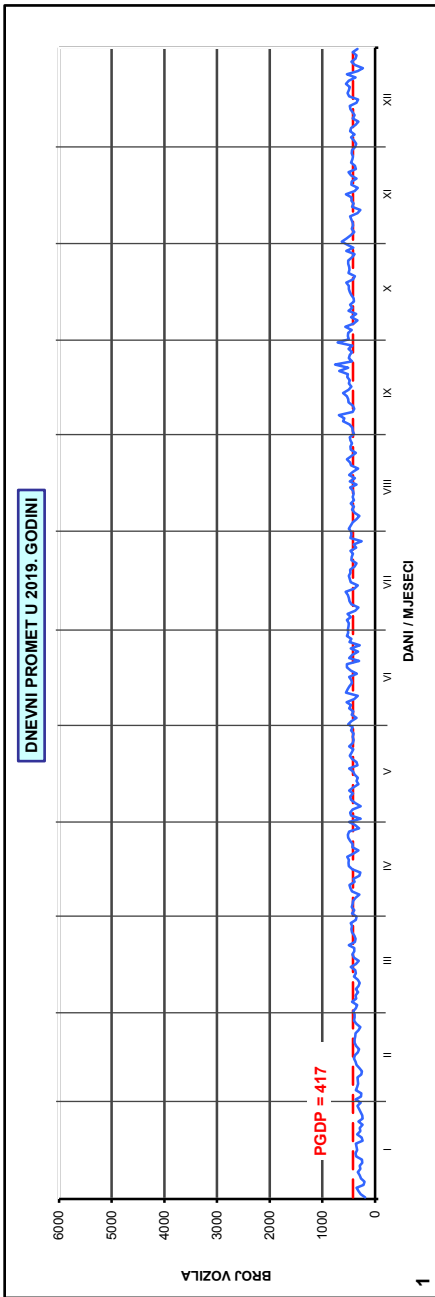
AB 2309, Čađavica

Godina: 2019.

Broj ceste: Ž 4024

Napomene:

- Ljetni promet: VII i VIII mjesec
- Izvanljetni promet: od I do VI i od IX do XII mjeseca
- Grafikonu sadrže samo stvarno prikupljene podatke



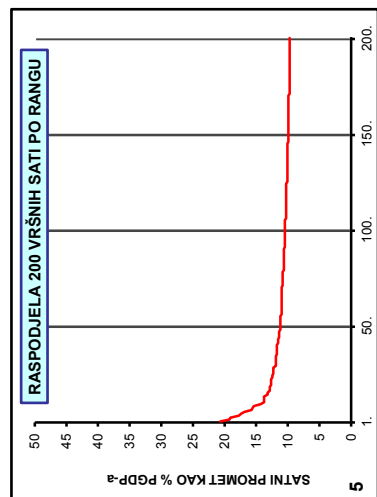
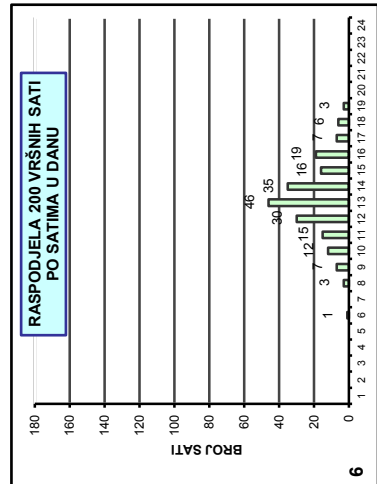
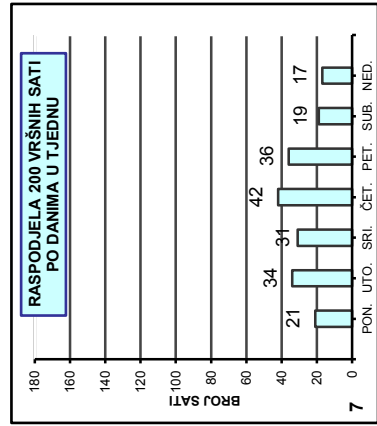
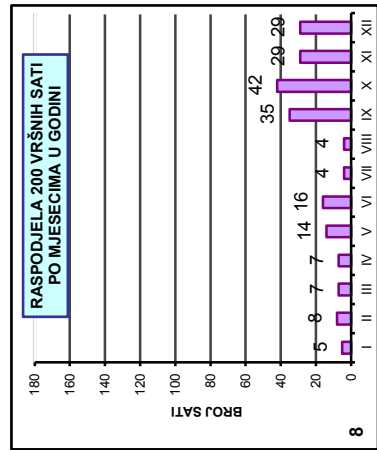
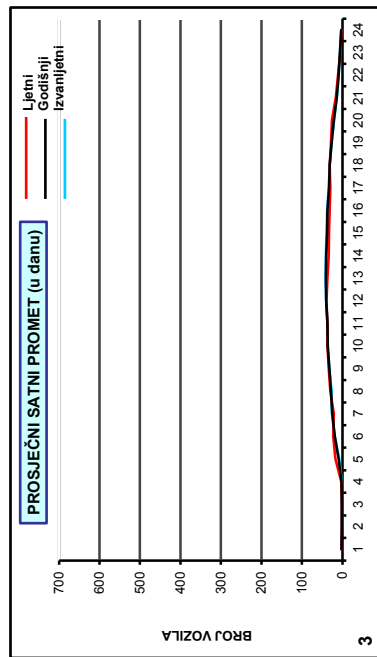
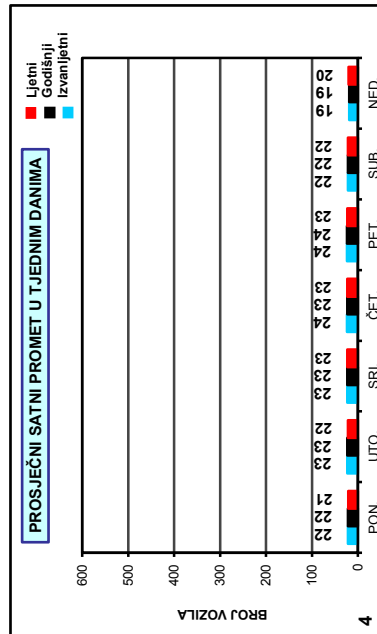
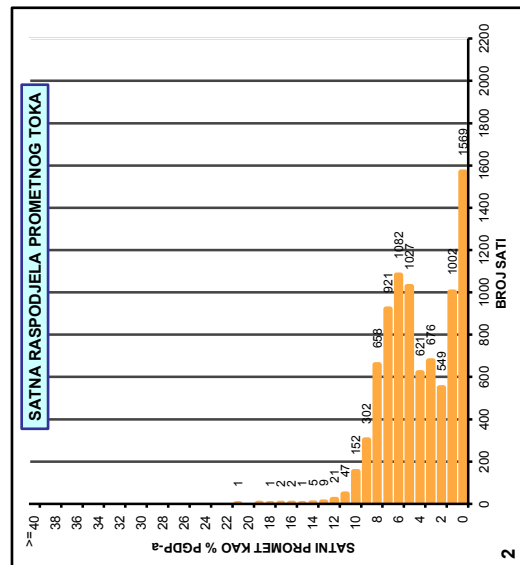
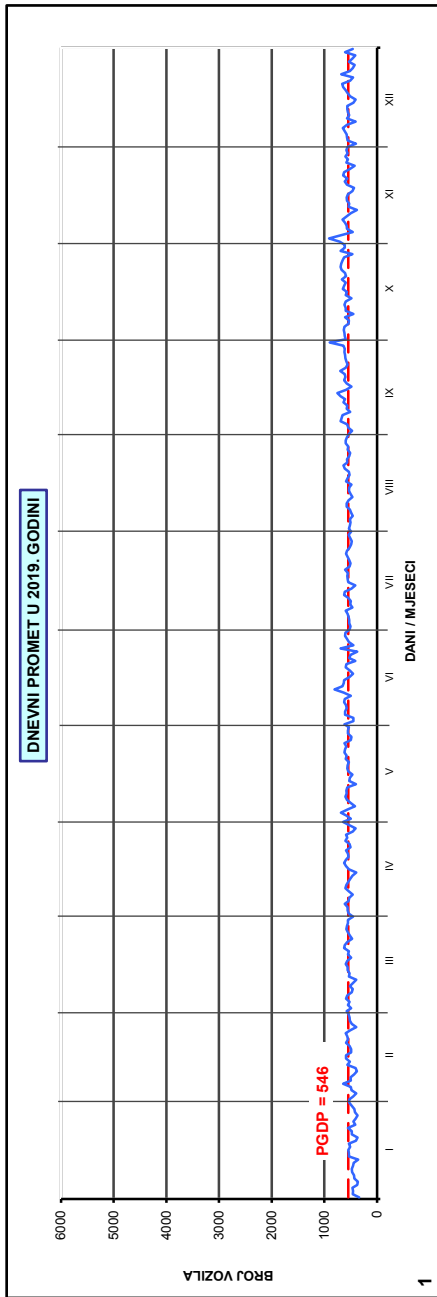
AB 2308, Krčeničnik

Godina: 2019.

Broj ceste: Ž 4030

Napomene:

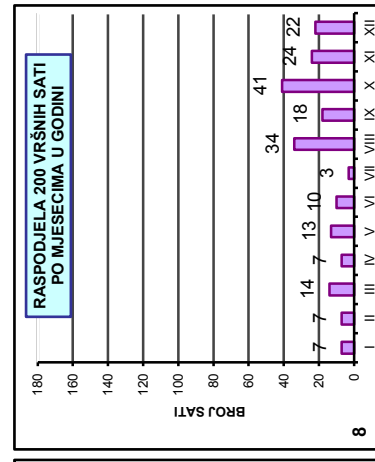
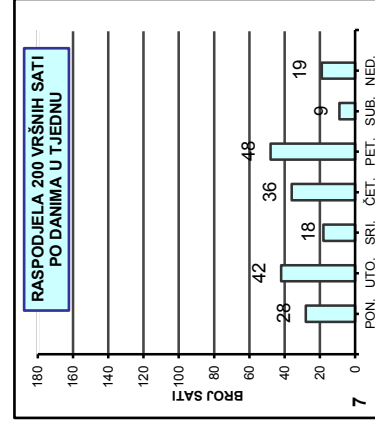
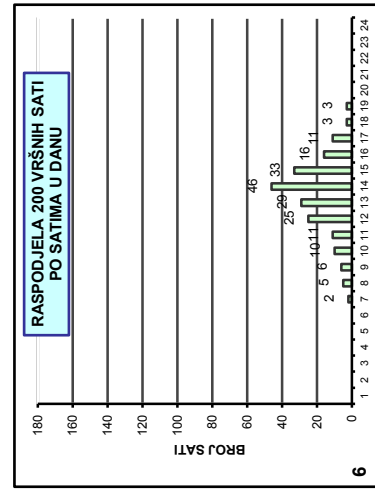
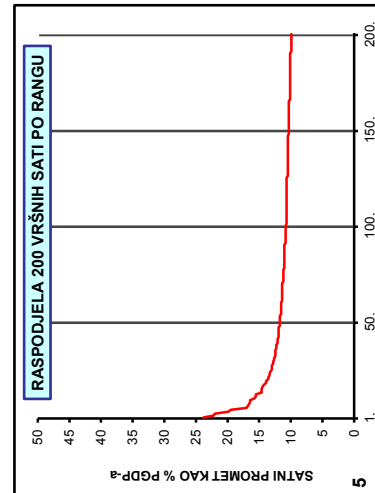
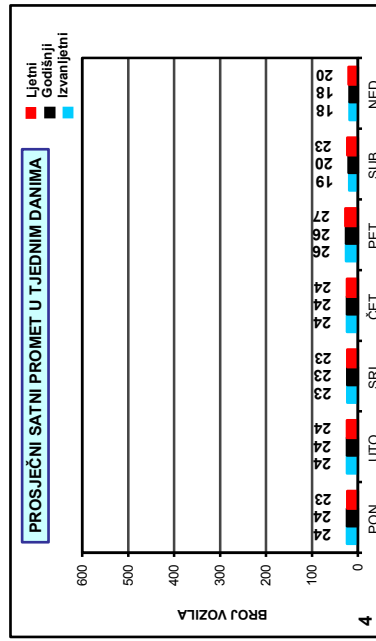
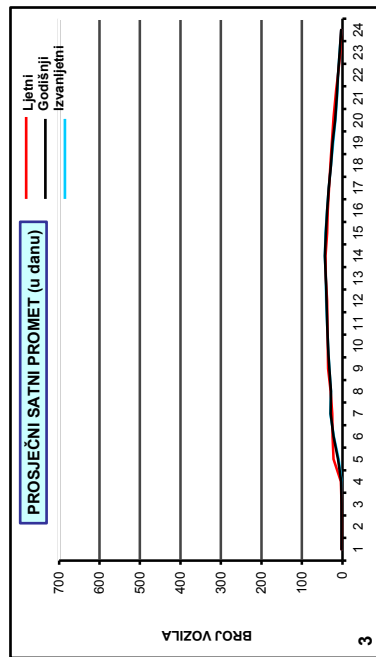
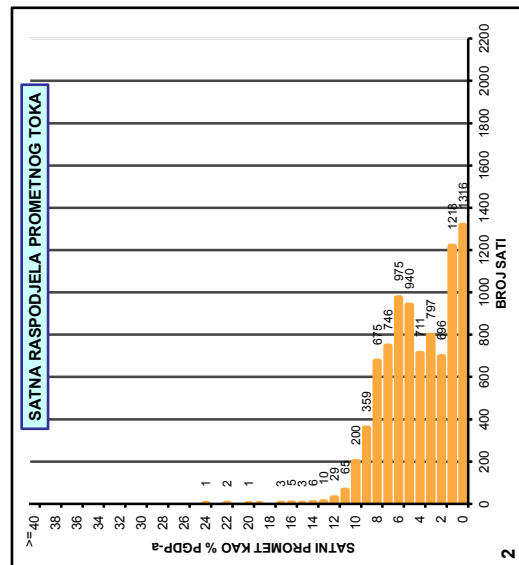
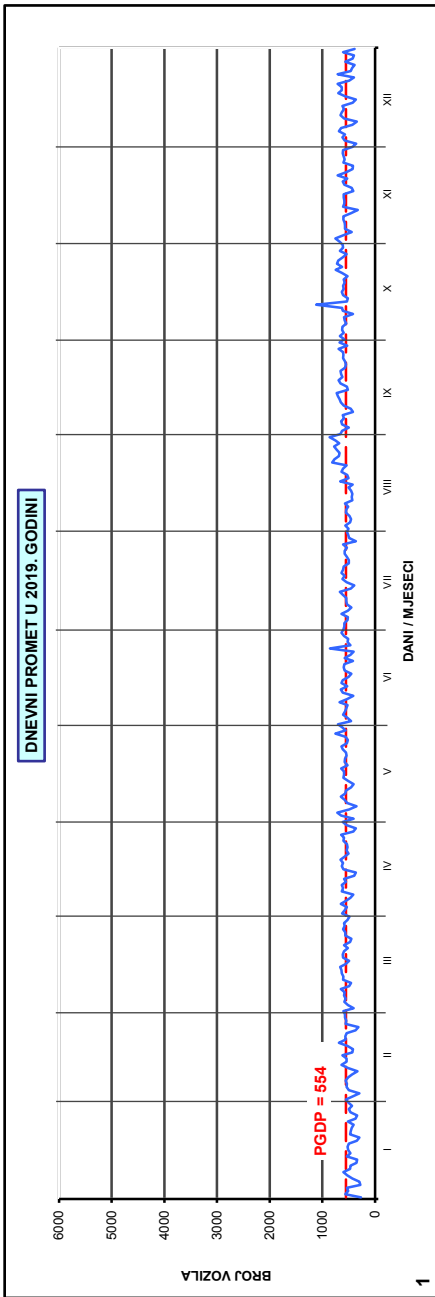
- Ljetni promet: VII i VIII mjesec
- Izvanljetni promet: od I do VI i od IX do XII mjeseca
- Grafikoni sadrže samo stvarno prikupljene podatke



AB 2311, Crnac
Godina: 2019.
Broj ceste: Ž 4030

Napomene:

- Ljetni promet: VII i VIII mjesec
- Izvanljetni promet: od I do VI i od IX do XII mjeseca
- Grafikoni sadrže samo stvarno prikupljene podatke



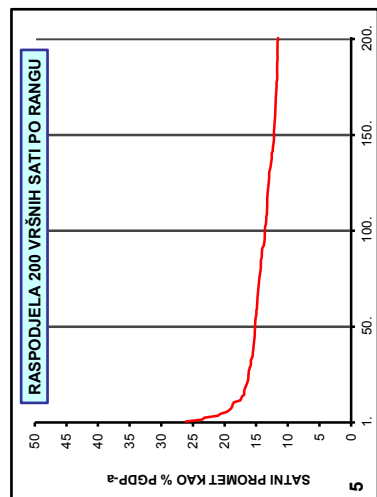
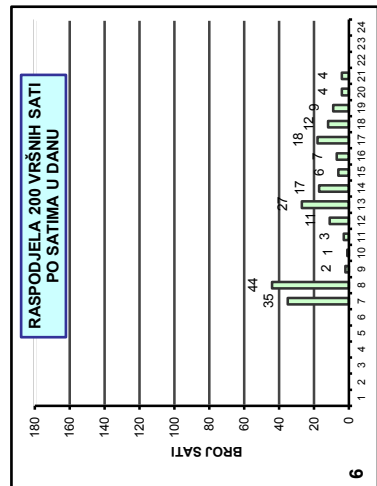
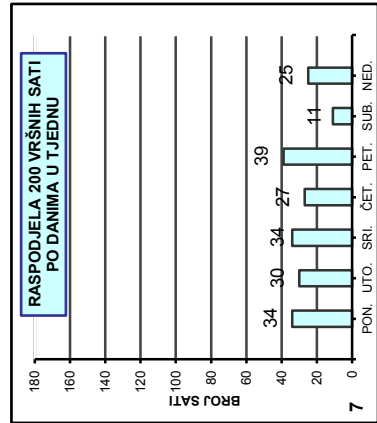
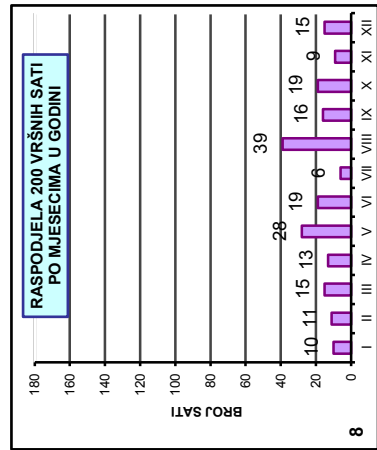
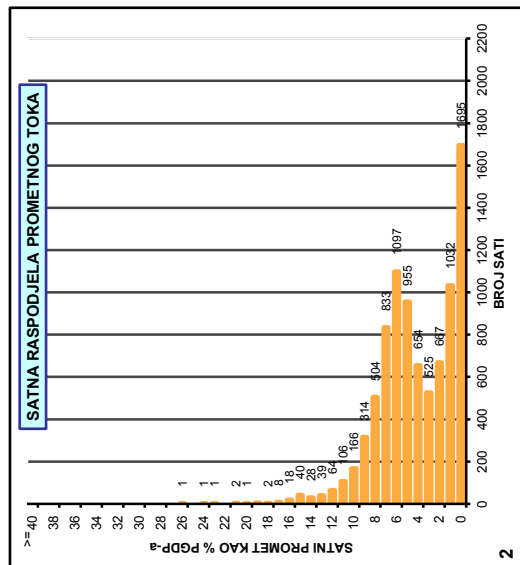
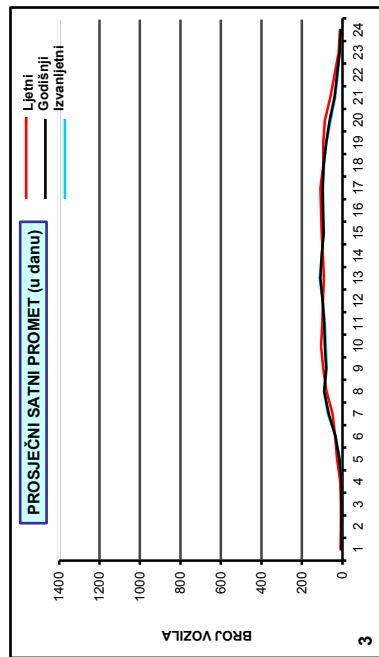
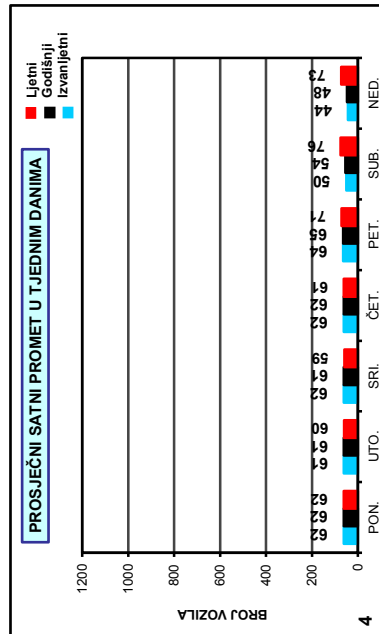
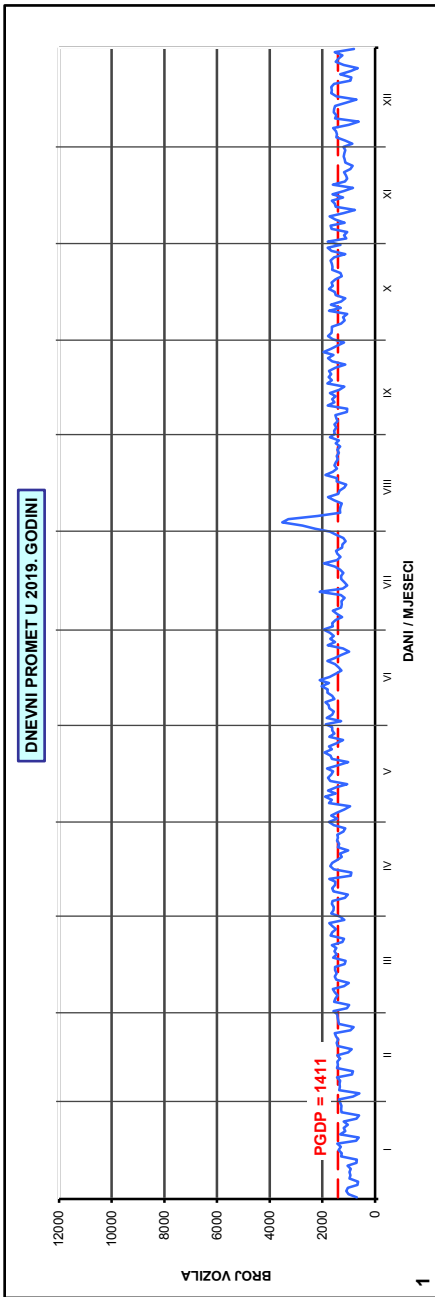
AB 2312, Orahovica

Godina: 2019.

Broj ceste: Ž 4030

Napomene:

- Ljetni promet: VII i VIII mjesec
- Izvanljetni promet: od I do VI i od IX do XII mjeseca
- Grafikonu sadrže samo stvarno prikupljene podatke



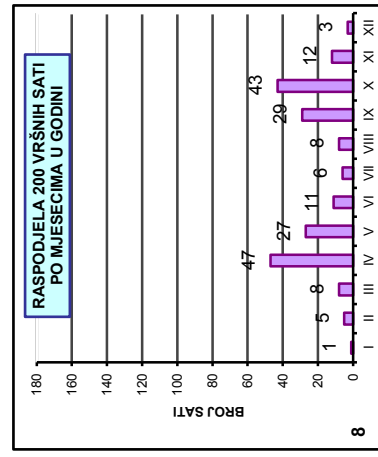
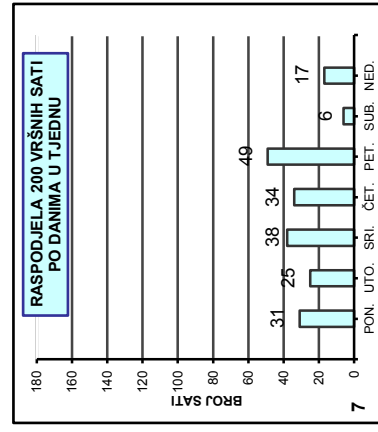
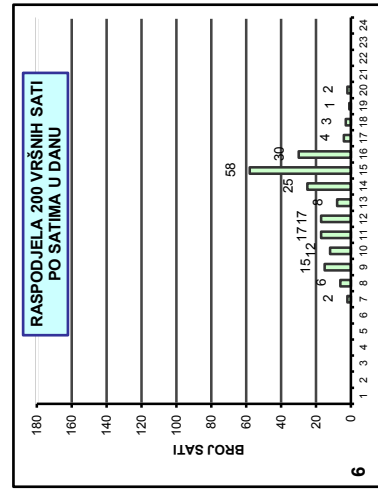
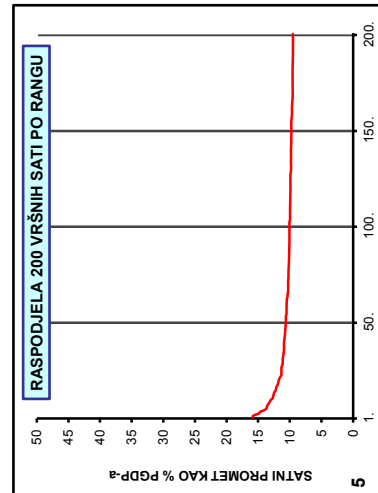
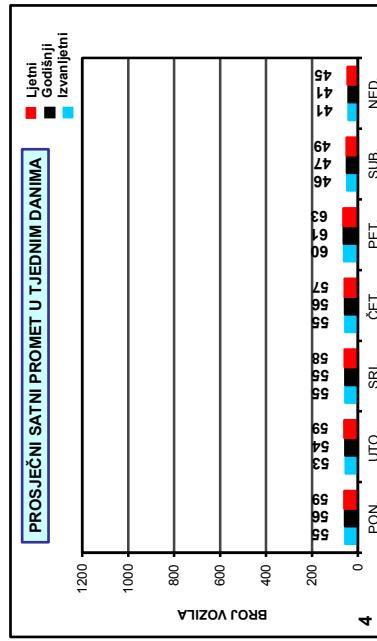
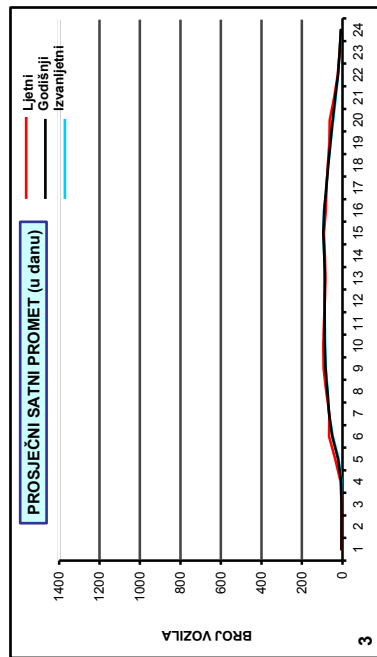
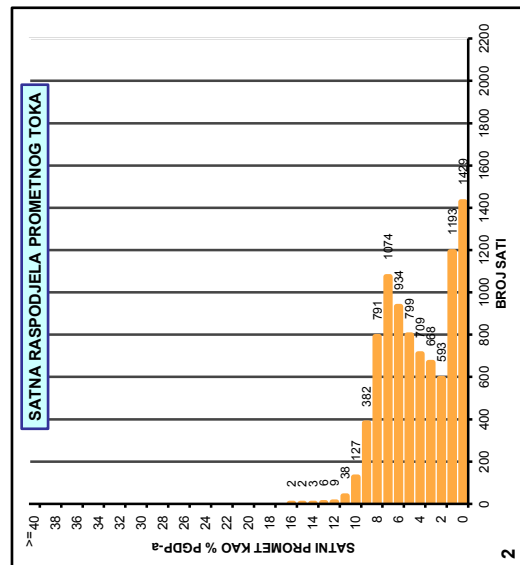
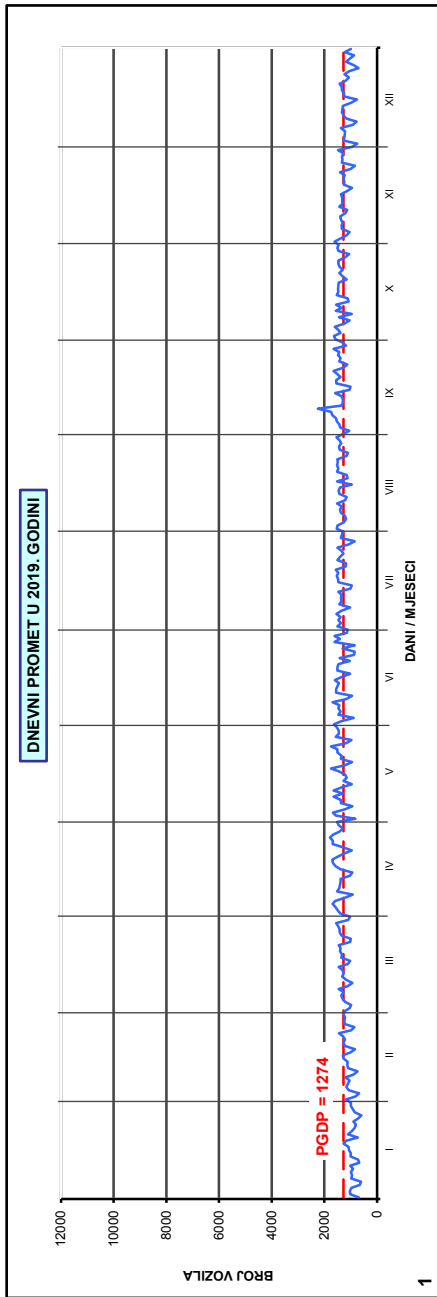
AB 3519, Ferovac

Godina: 2019.

Broj ceste: Ž 4030

Napomene:

- Ljetni promet: VII i VIII mjesec
- Izvanljetni promet: od I do VI i od IX do XII mjeseca
- Grafikonu sadrže samo stvarno prikupljene podatke



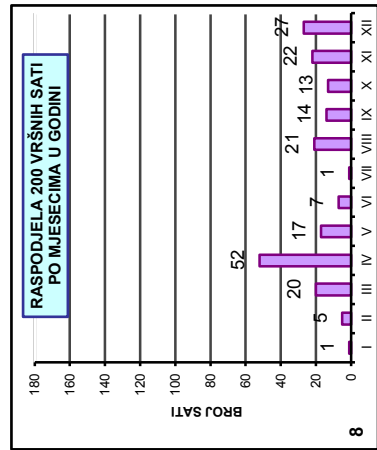
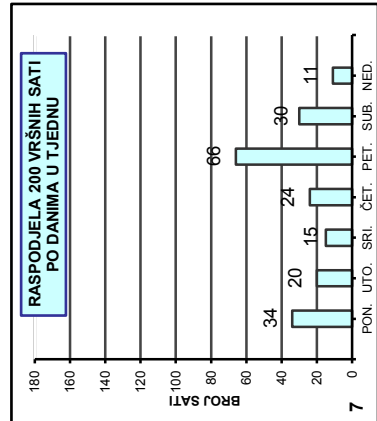
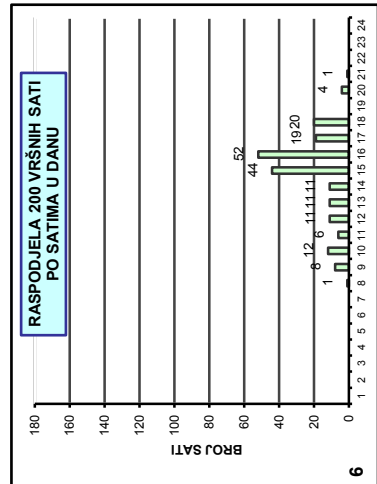
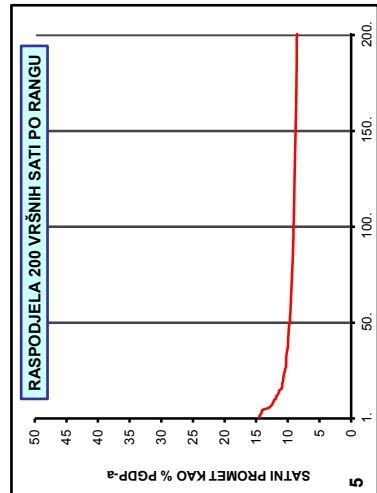
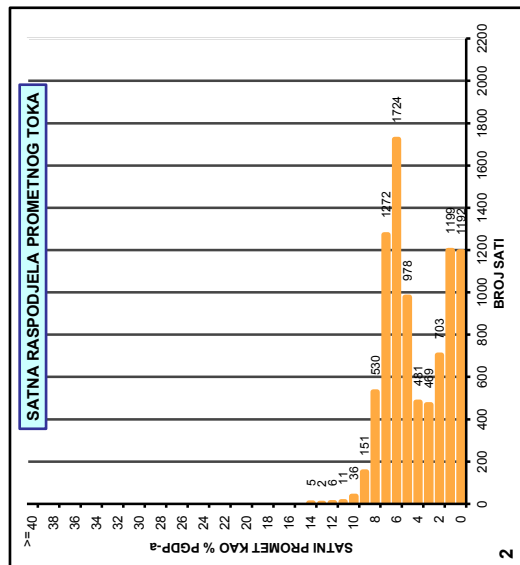
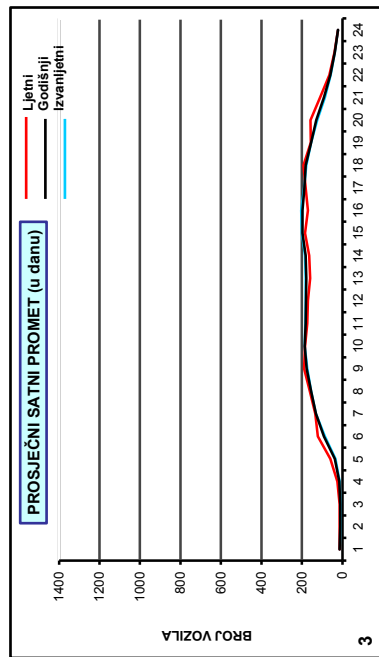
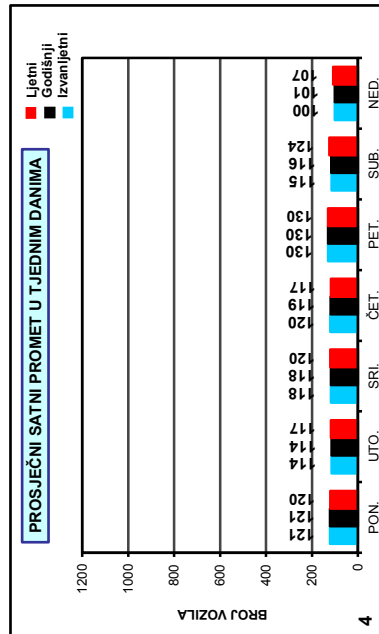
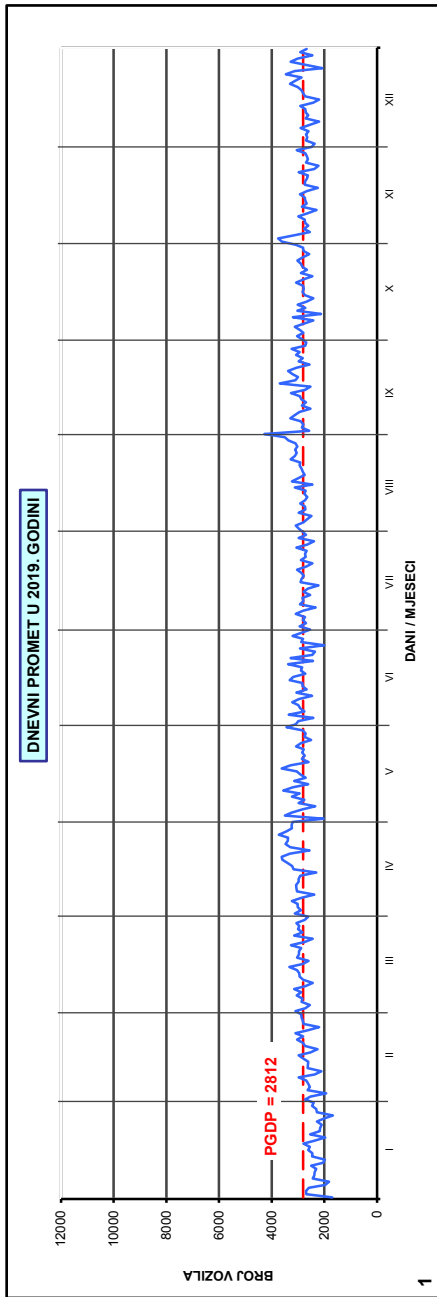
AB 3518, Gradac

Godina: 2019.

Broj ceste: Ž 4030

Napomene:

- Ljetni promet: VII i VIII mjesec
- Izvanljetni promet: od I do VI i od IX do XII mjeseca
- Grafikonu sadrže samo stvarno prikupljene podatke



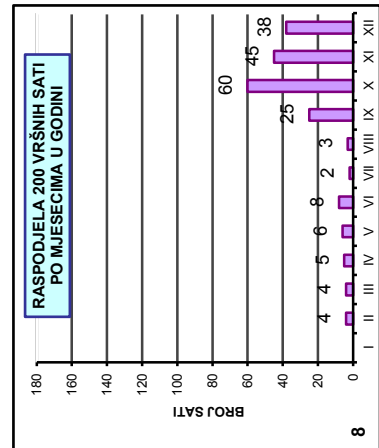
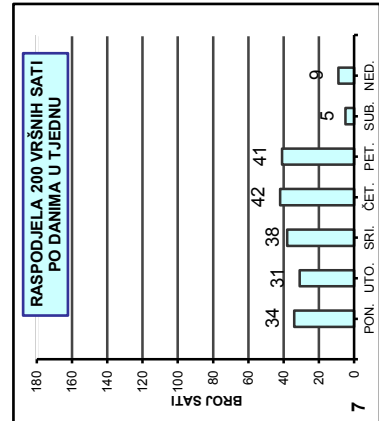
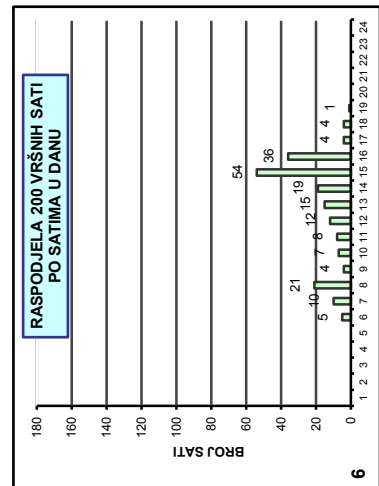
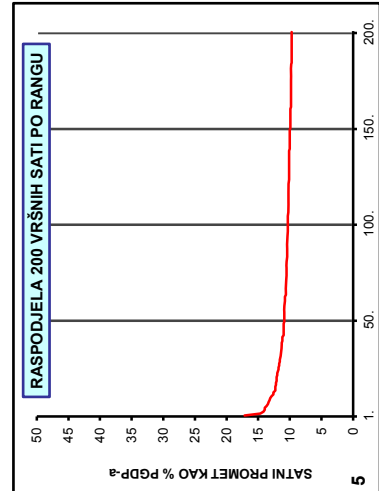
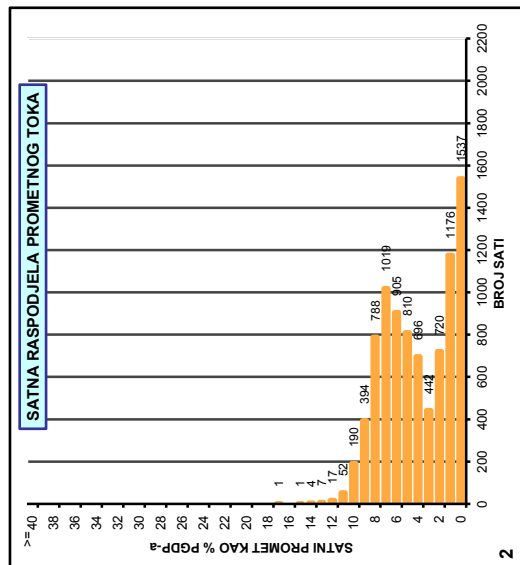
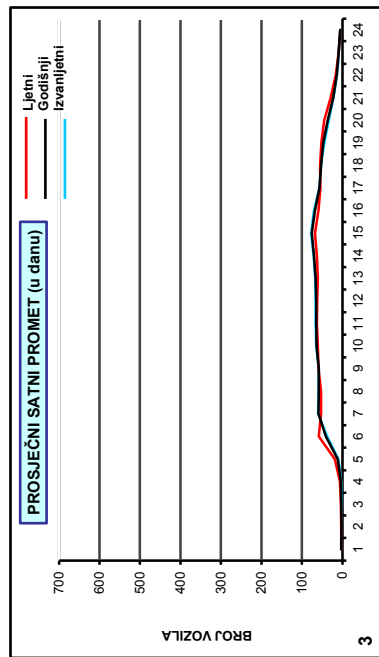
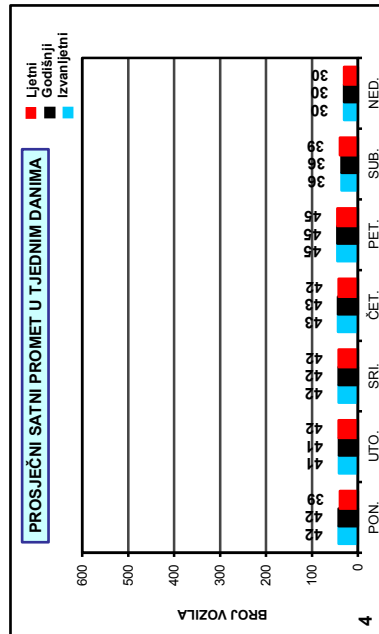
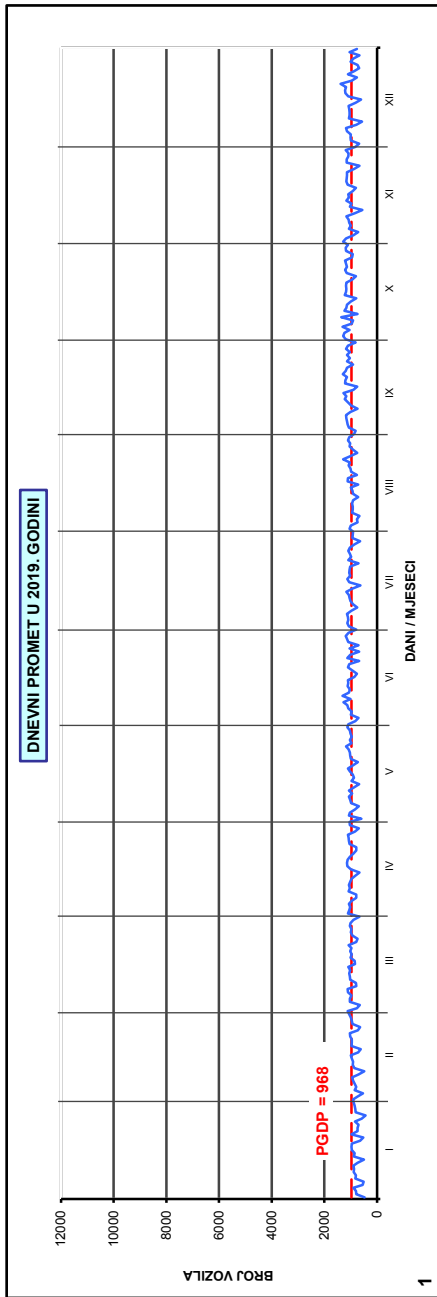
AB 2413, Šljivoveševci

Godina: 2019.

Broj ceste: Ž 4031

Napomene:

- Ljetni promet: VII i VIII mjesec
- Izvanljetni promet: od I do VI i od IX do XII mjeseca
- Grafikoni sadrže samo stvarno prikupljene podatke



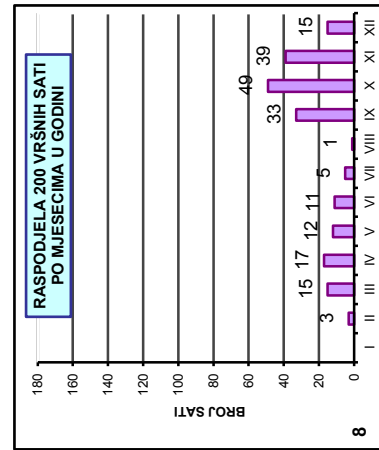
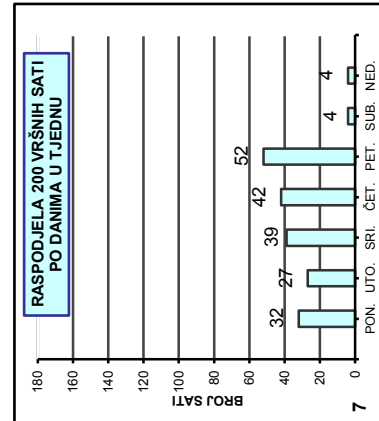
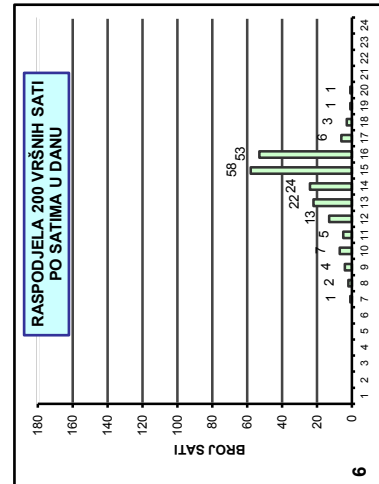
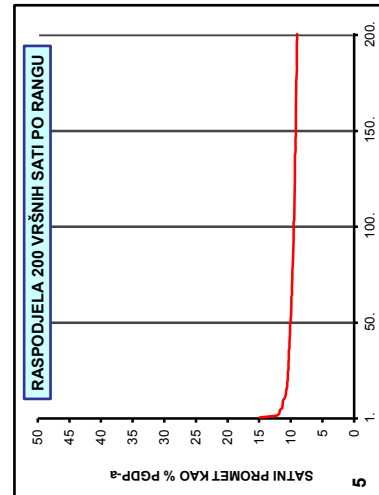
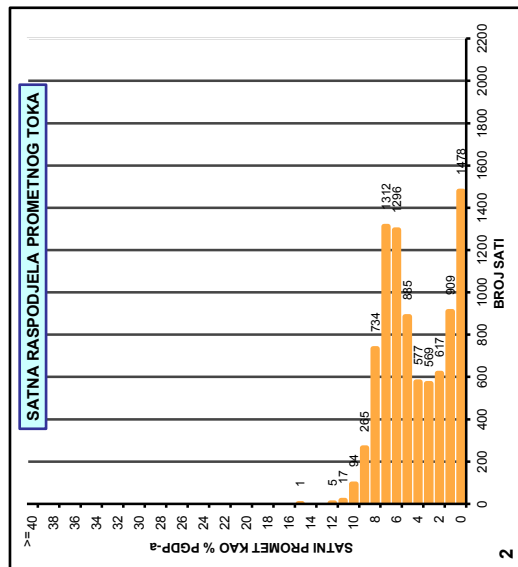
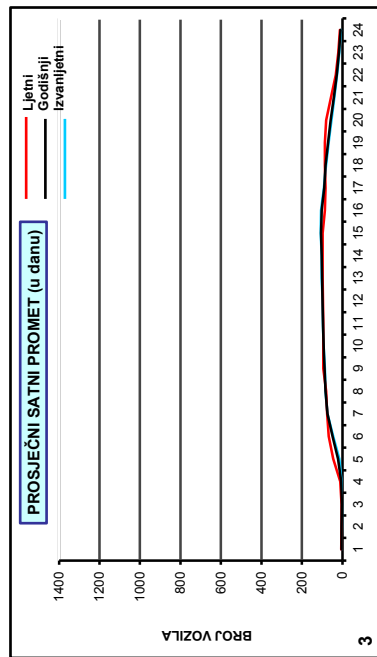
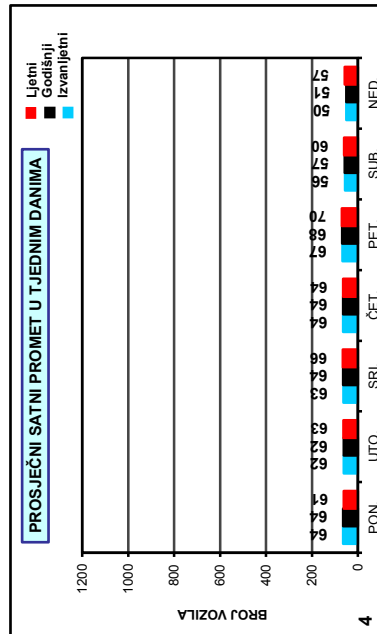
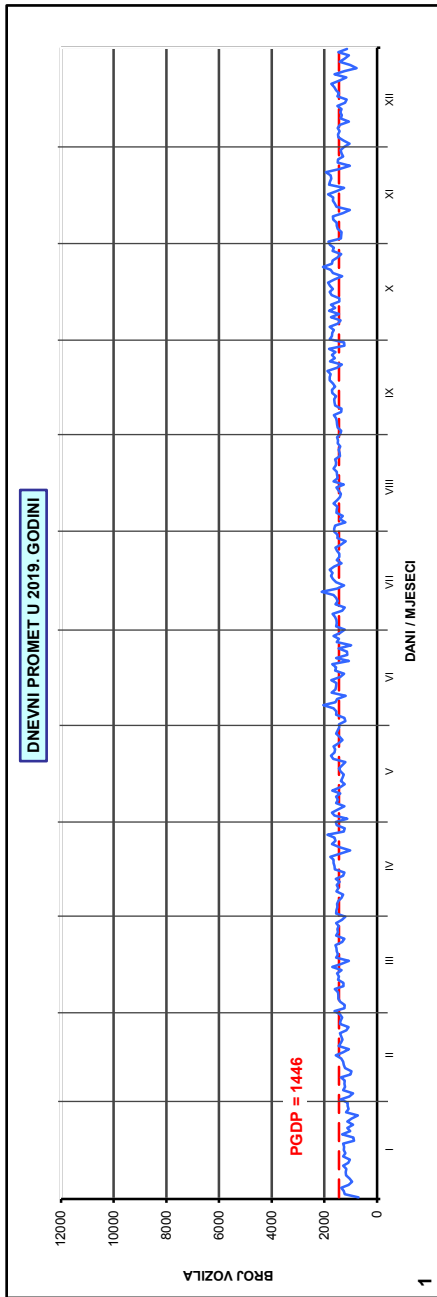
AB 2518, Jagodnjak

Godina: 2019.

Broj ceste: Ž 4041

Napomene:

- Ljetni promet: VII i VIII mjesec
- Izvanljetni promet: od I do VI i od IX do XII mjeseca
- Grafikonu sadrže samo stvarno prikupljene podatke



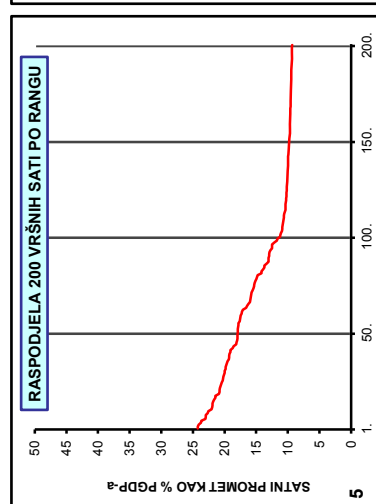
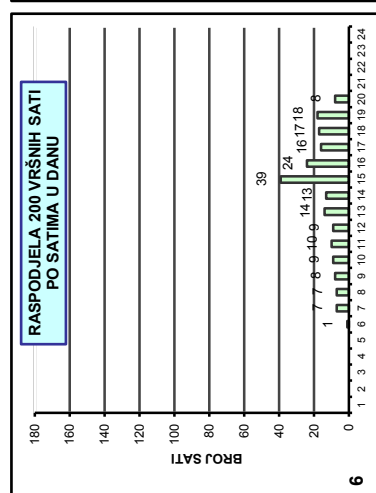
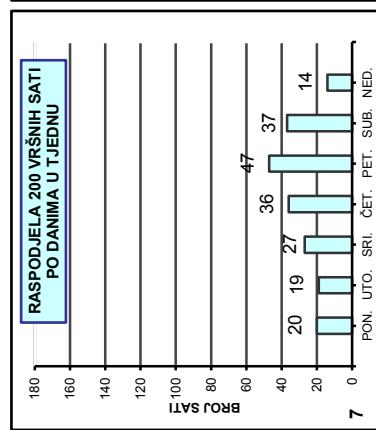
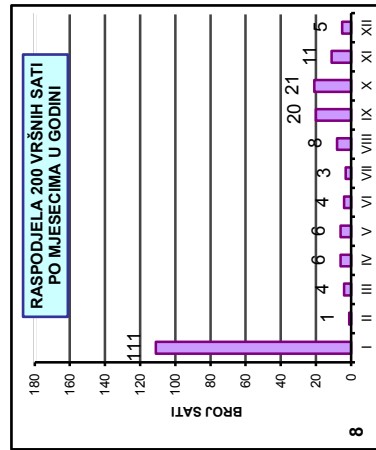
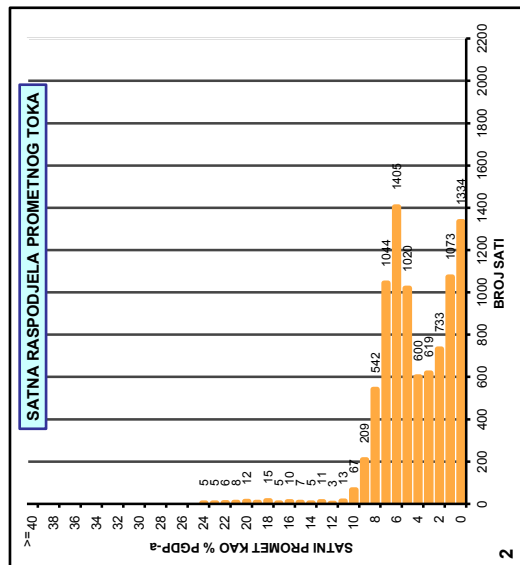
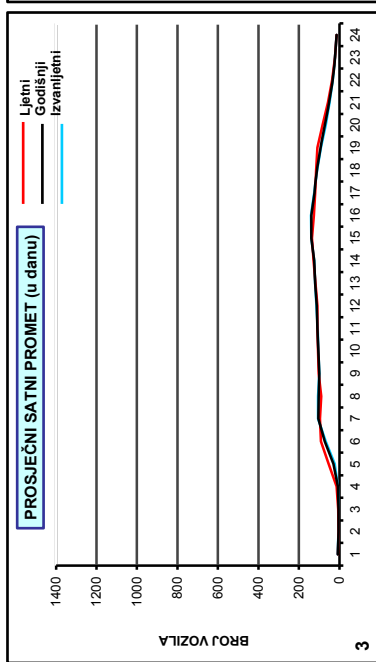
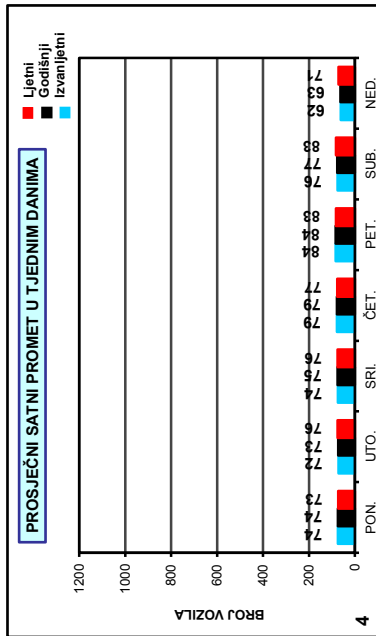
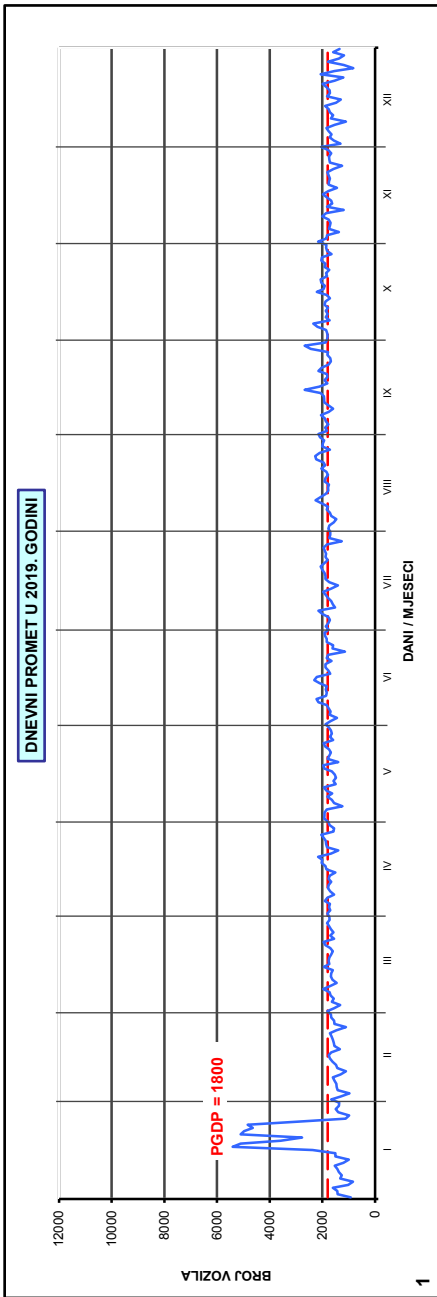
AB 2519, Lug

Godina: 2019.

Broj ceste: Ž 4042

Napomene:

- Ljetni promet: VII i VIII mjesec
- Izvanljetni promet: od I do VI i od IX do XII mjeseca
- Grafikonu sadrže samo stvarno prikupljene podatke



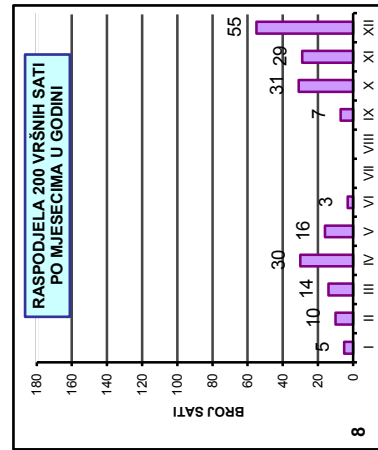
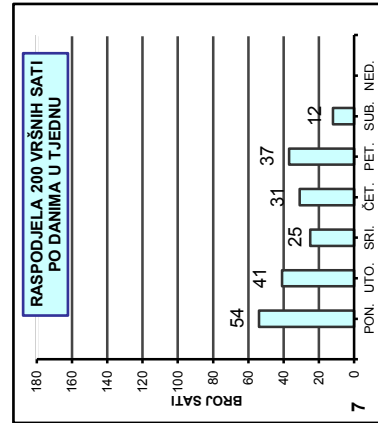
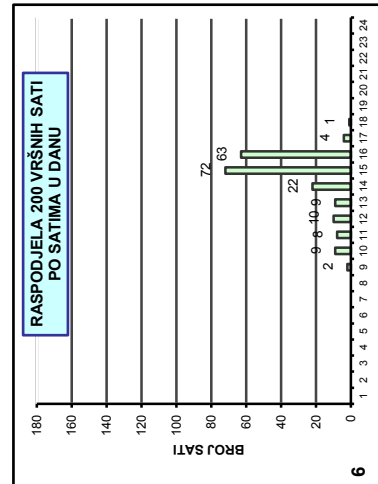
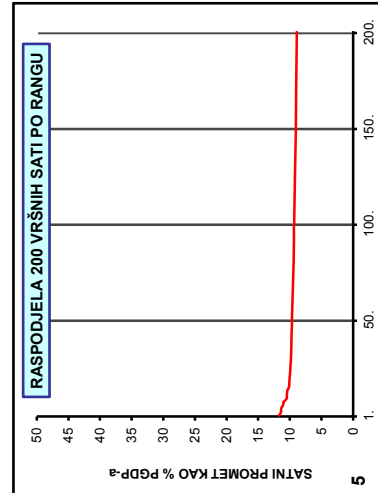
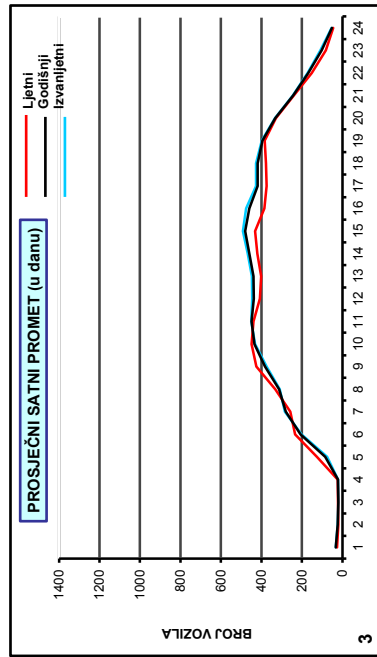
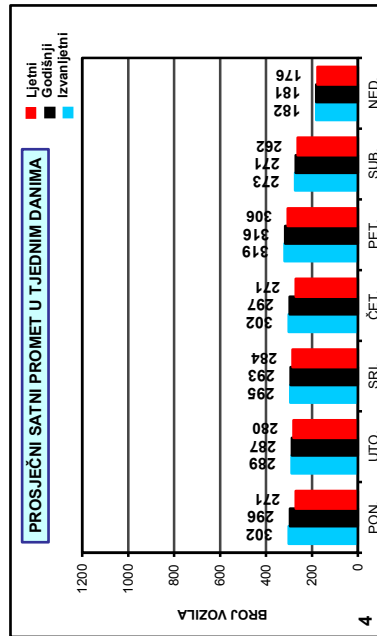
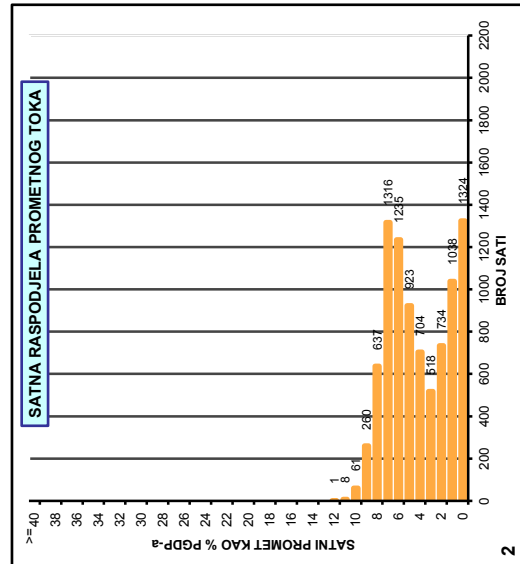
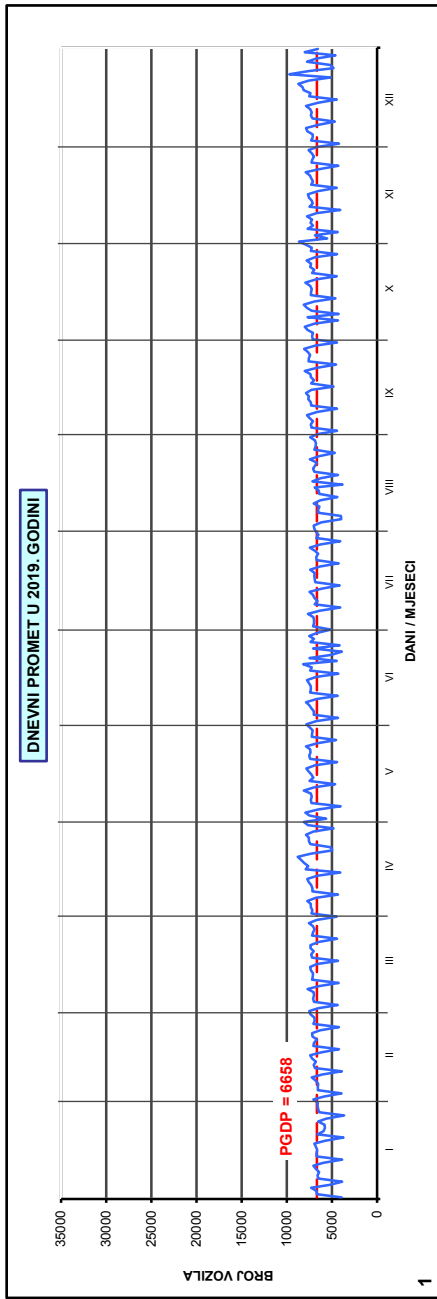
AB 2414, Belišće - istok

Godina: 2019.

Broj ceste: Ž 4050

Napomene:

- Ljetni promet: VII i VIII mjesec
- Izvanljetni promet: od I do VI i od IX do XII mjeseca
- Grafikonu sadrže samo stvarno prikupljene podatke



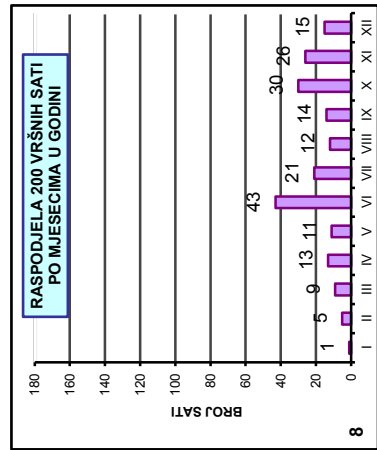
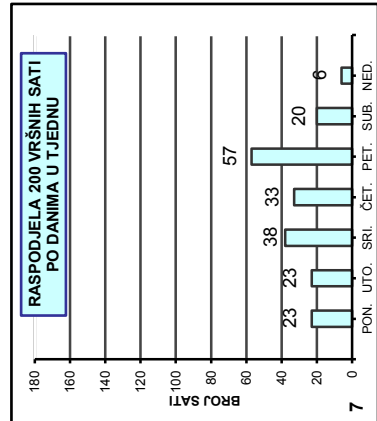
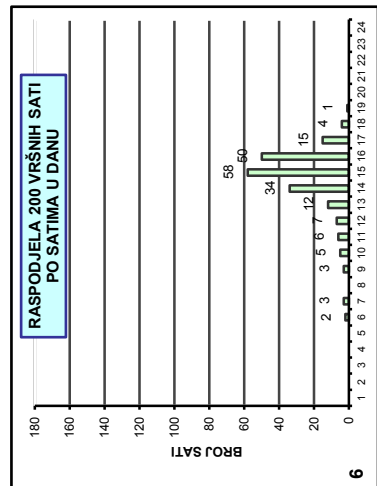
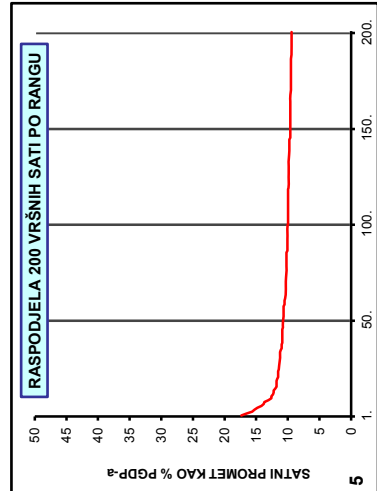
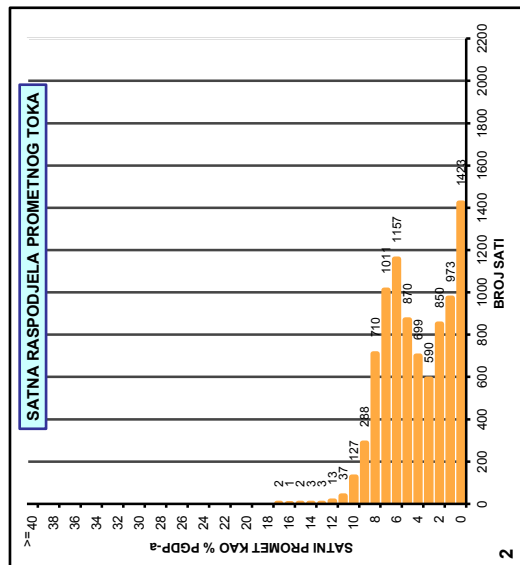
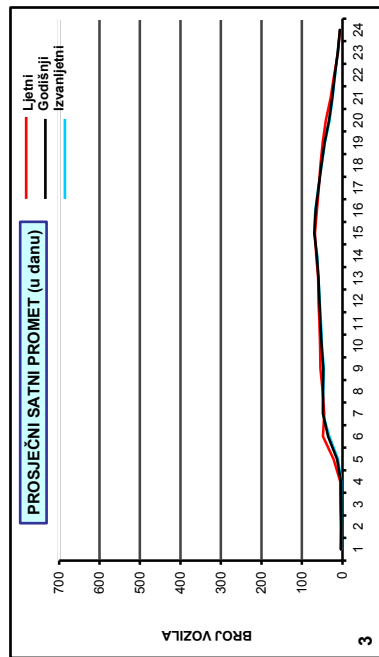
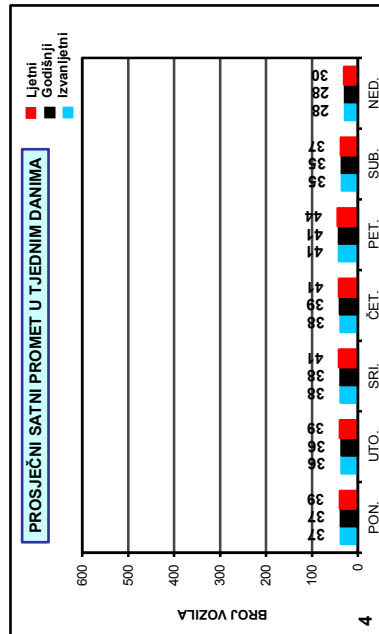
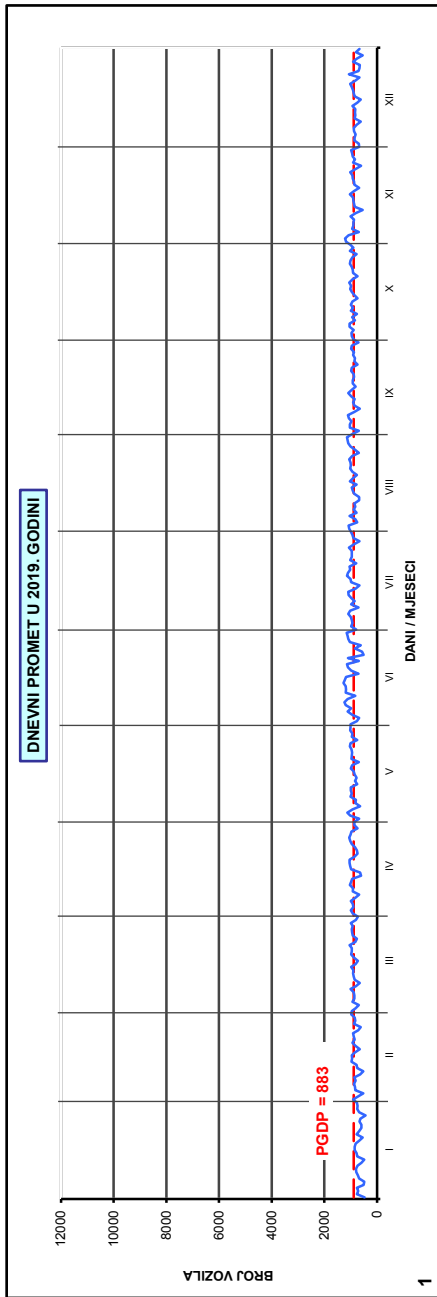
AB 2415, Harkanovci

Godina: 2019.

Broj ceste: Ž 4052

Napomene:

- Ljetni promet: VII i VIII mjesec
- Izvanljetni promet: od I do VI i od IX do XII mjeseca
- Grafikonu sadrže samo stvarno prikupljene podatke



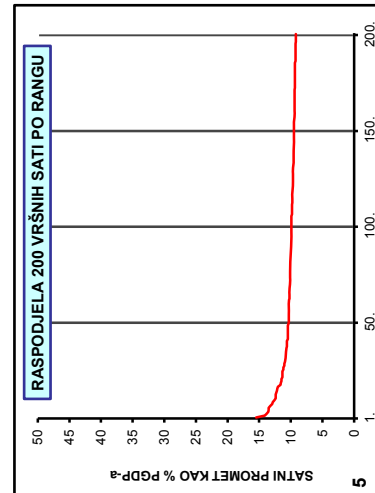
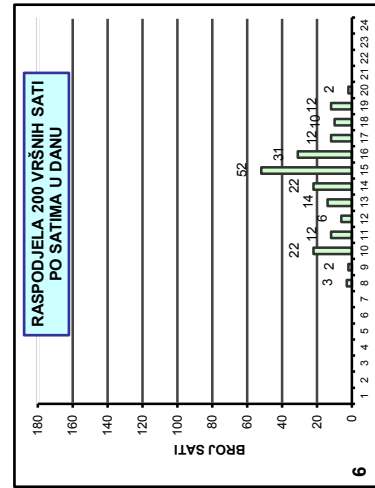
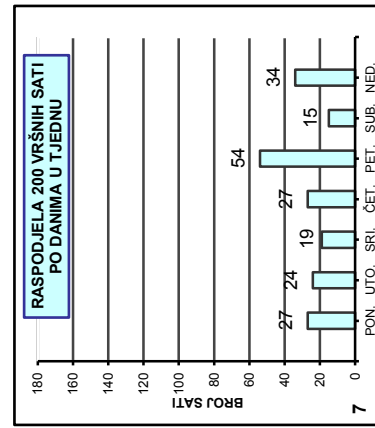
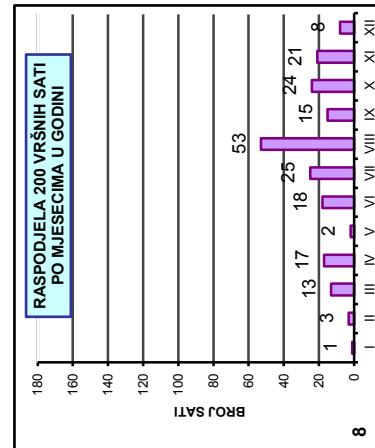
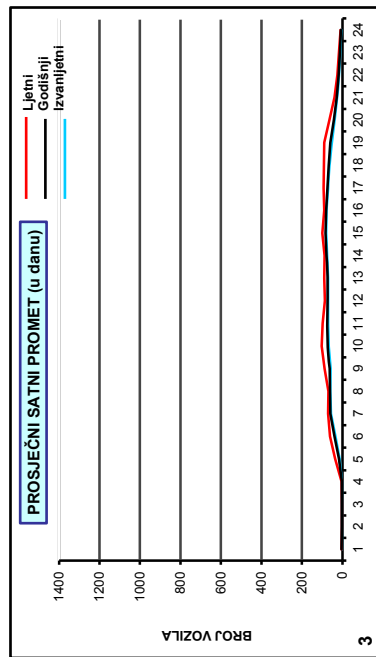
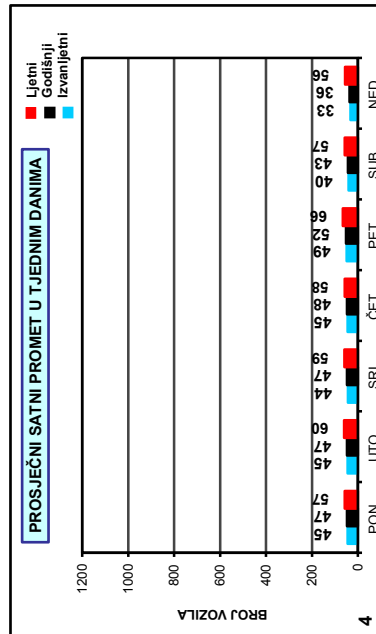
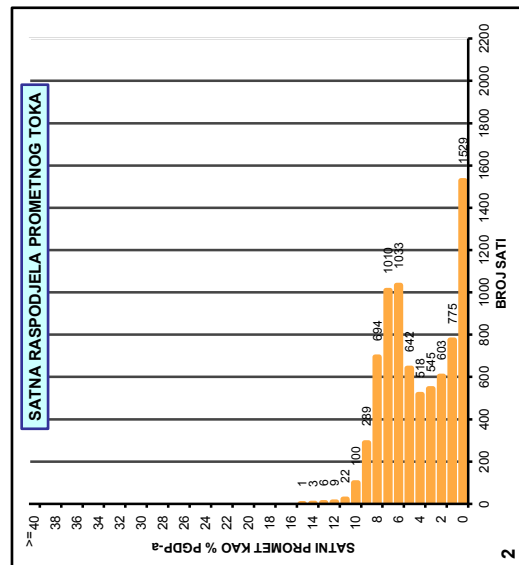
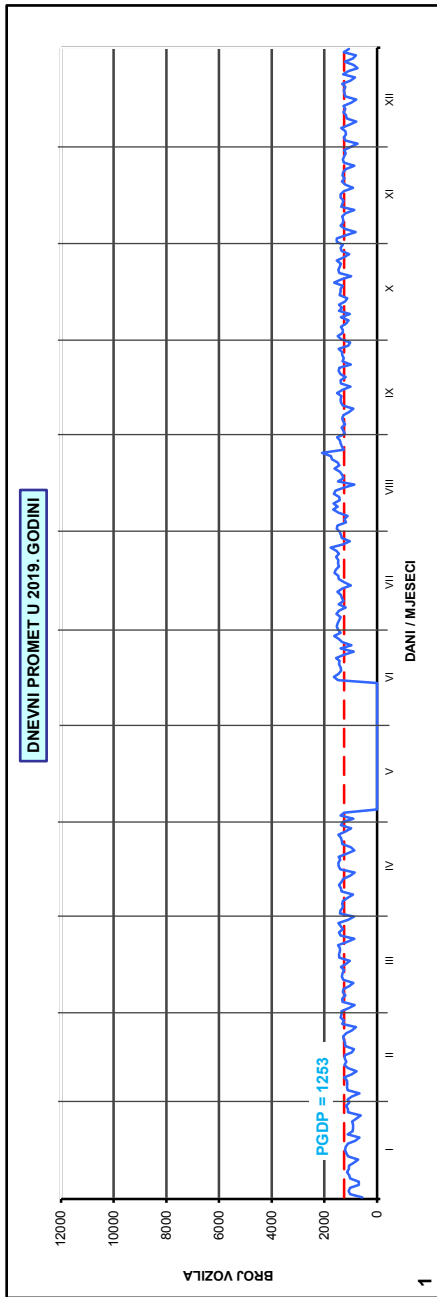
AB 2416, Brođanci

Godina: 2019.

Broj ceste: Ž 4067

Napomene:

- Ljetni promet: VII i VIII mjesec
- Izvanljetni promet: od I do VI i od IX do XII mjeseca
- Grafikonu sadrže samo stvarno prikupljene podatke



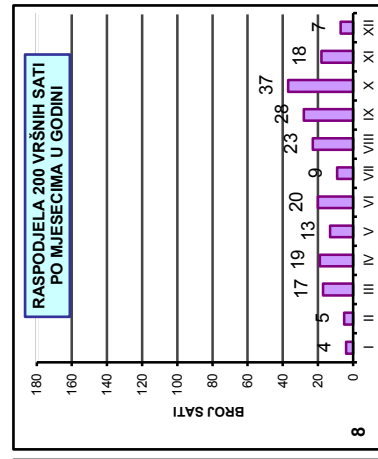
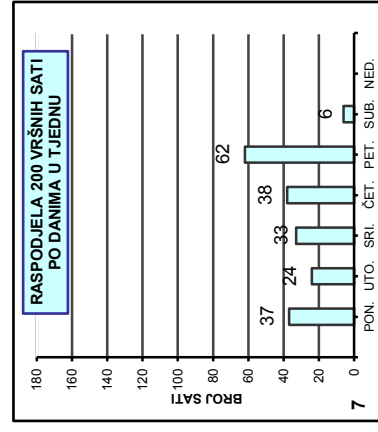
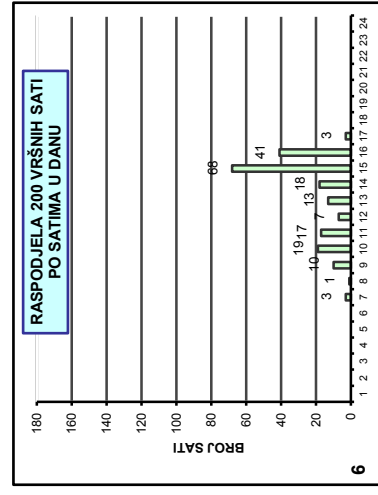
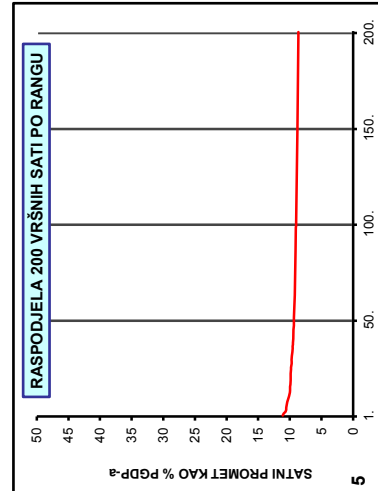
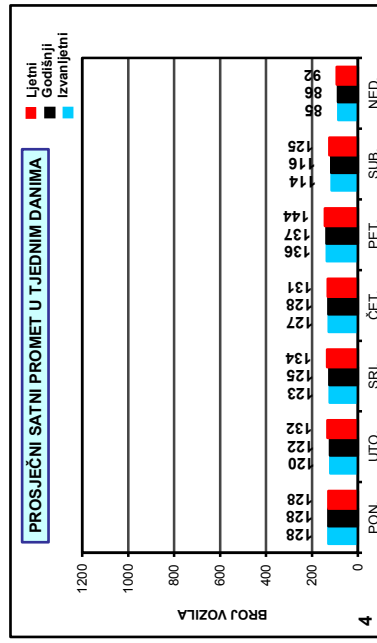
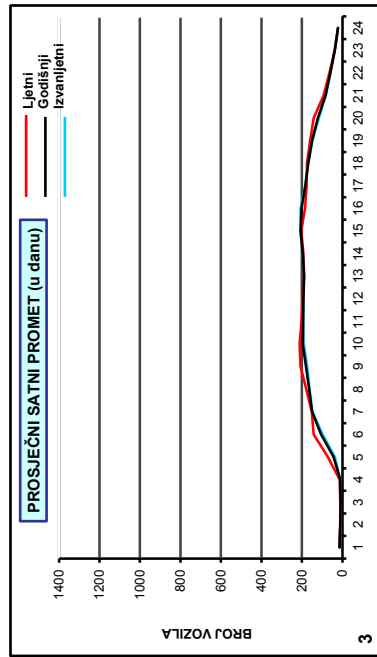
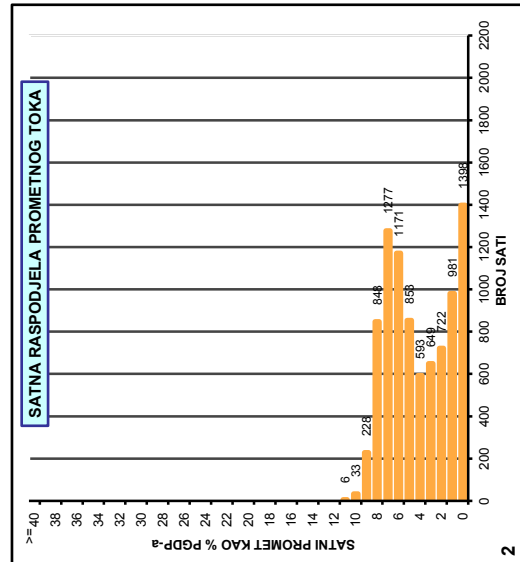
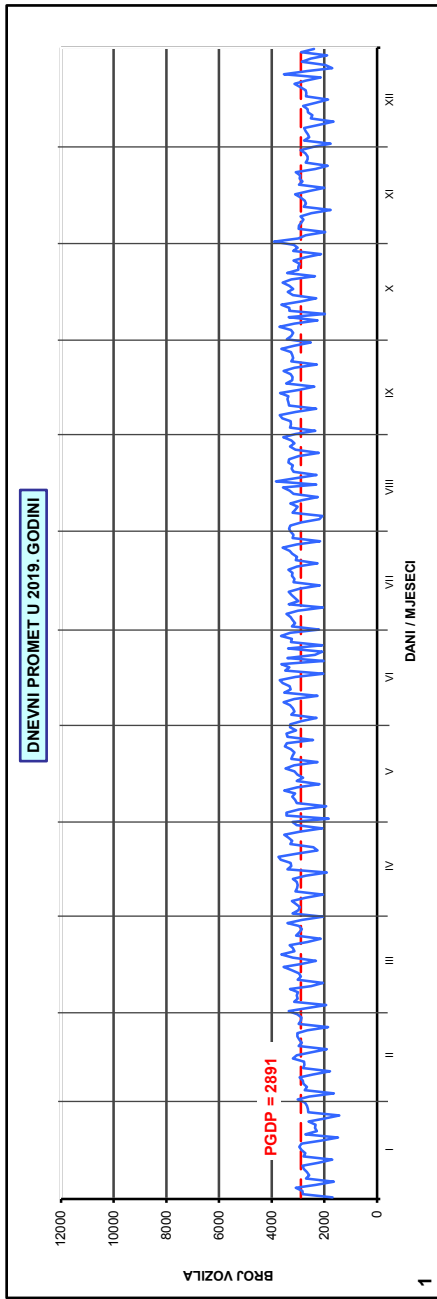
AB 2412, Pribiševeci

Godina: 2019.

Broj ceste: Ž 4075

Napomene:

- Ljetni promet: VII i VIII mjesec
- Izvanljetni promet: od I do VI i od IX do XII mjeseca
- Grafikonu sadrže samo stvarno prikupljene podatke



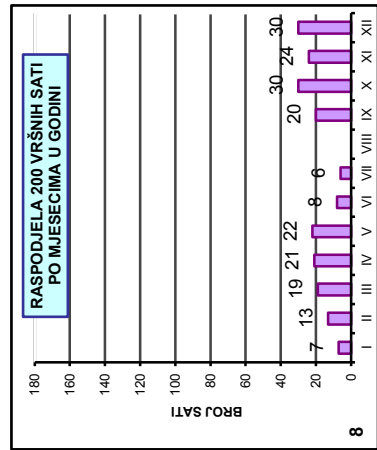
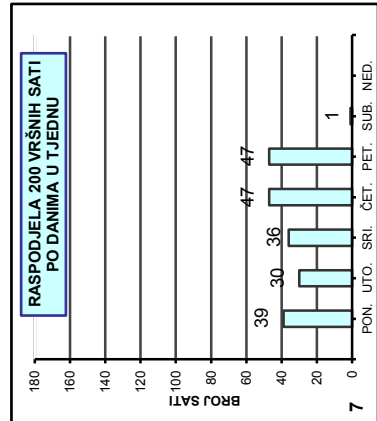
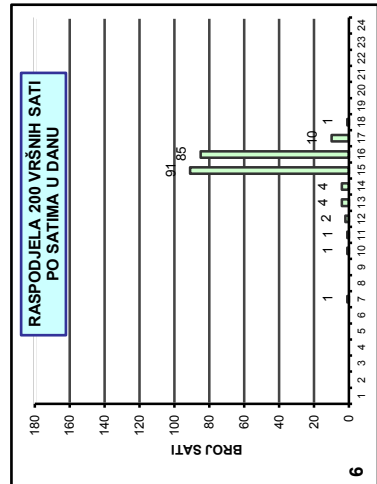
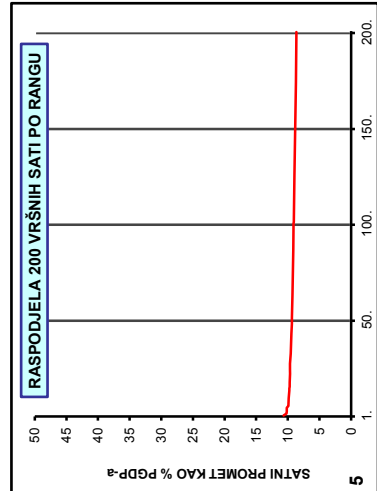
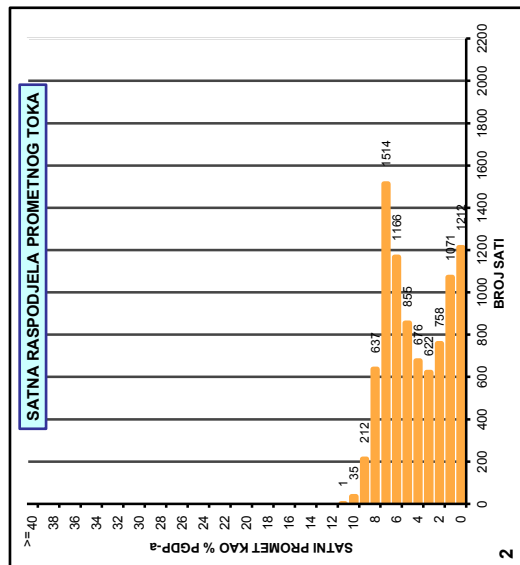
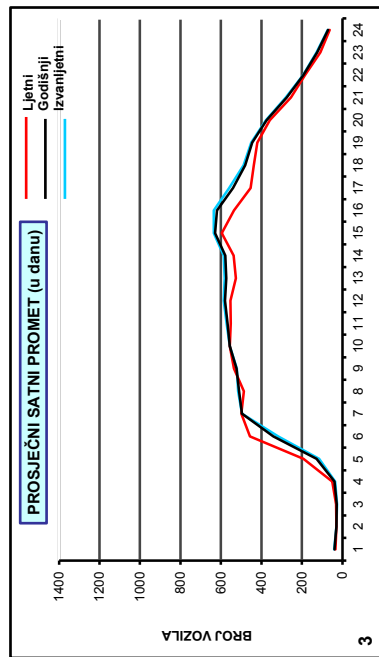
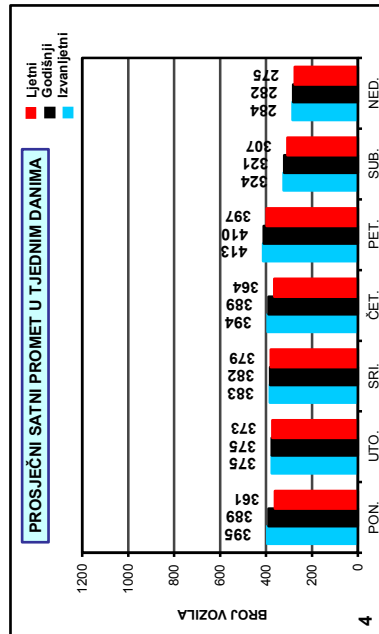
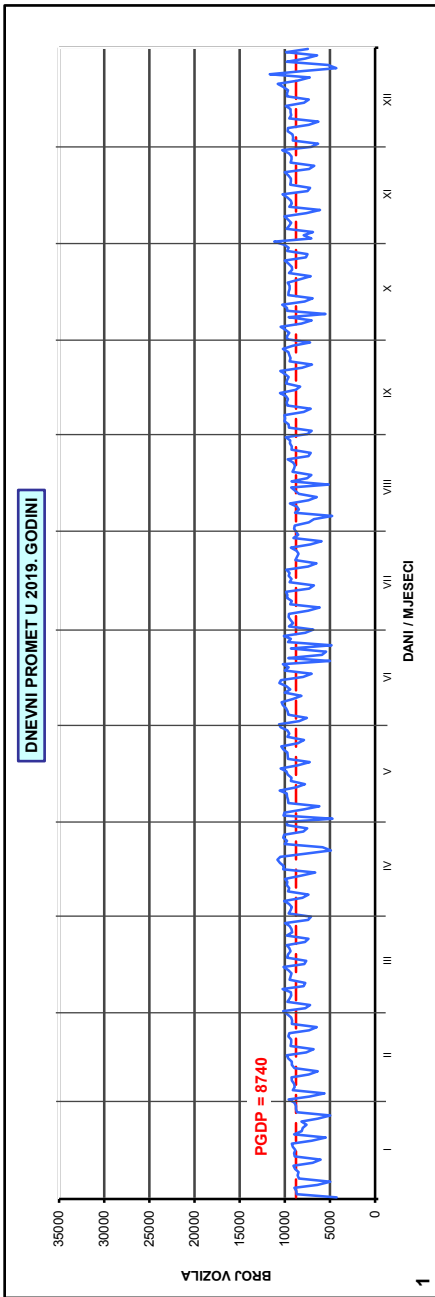
AB 2520, Livana

Godina: 2019.

Broj ceste: Ž 4085

Napomene:

- Ljetni promet: VII i VIII mjesec
- Izvanljetni promet: od I do VI i od IX do XII mjeseca
- Grafikonu sadrže samo stvarno prikupljene podatke



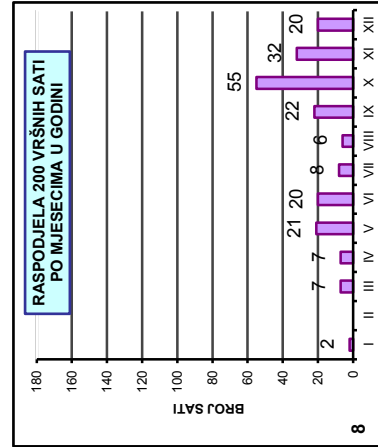
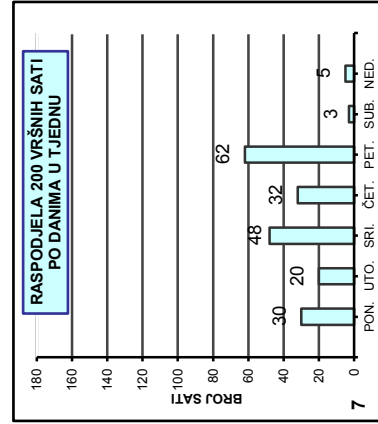
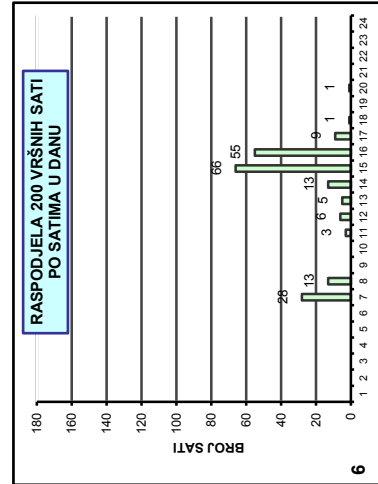
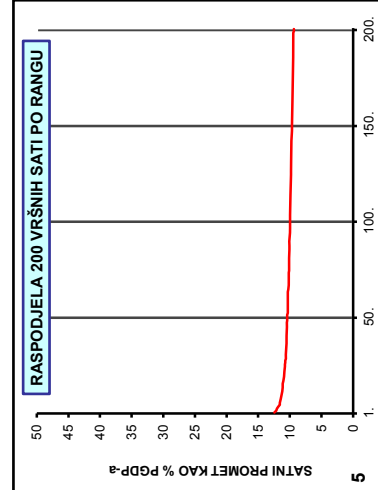
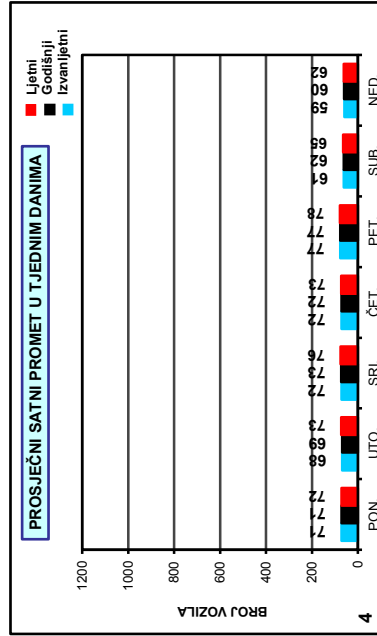
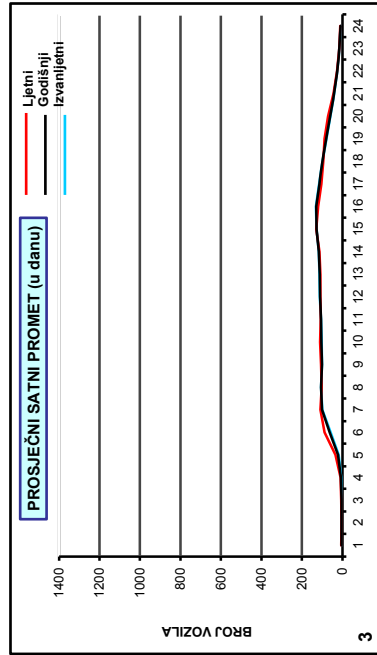
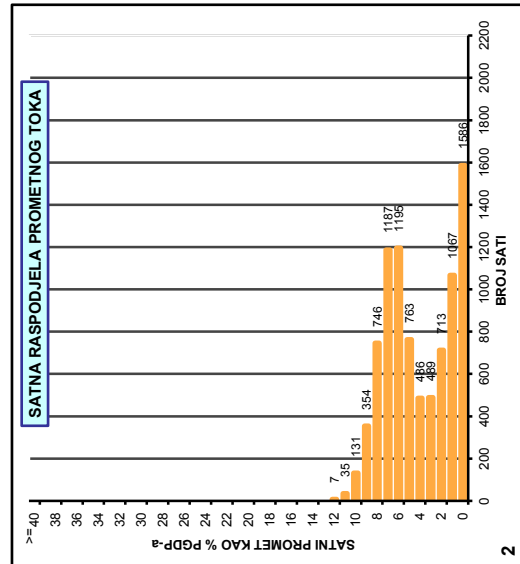
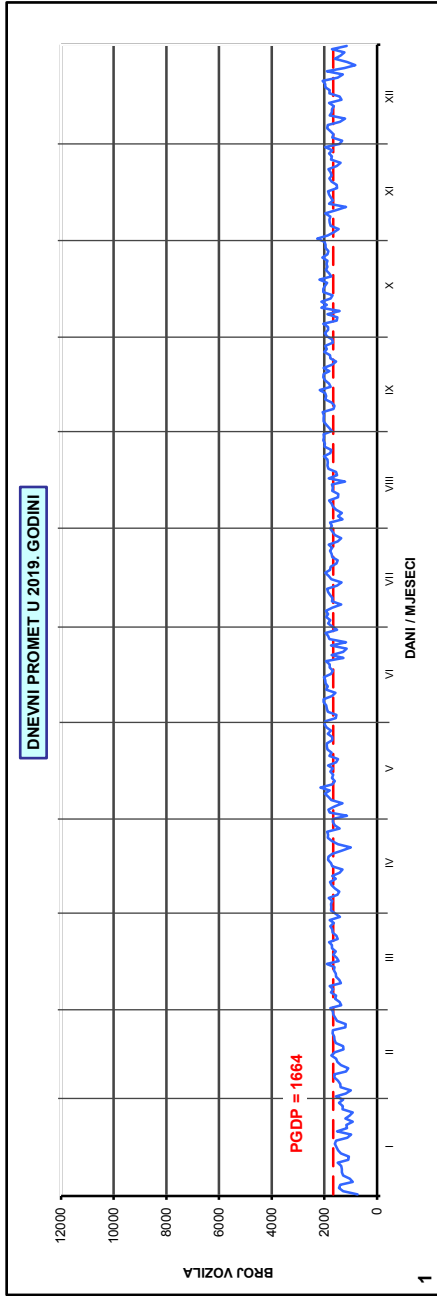
AB 3627, Budimci

Godina: 2019.

Broj ceste: Ž 4105

Napomene:

- Ljetni promet: VII i VIII mjesec
- Izvanljetni promet: od I do VI i od IX do XII mjeseca
- Grafikoni sadrže samo stvarno prikupljene podatke



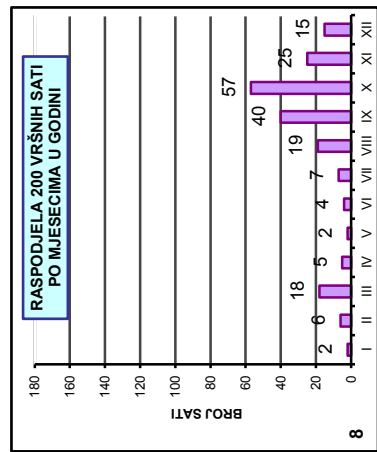
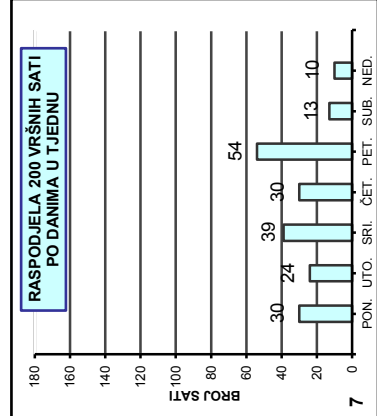
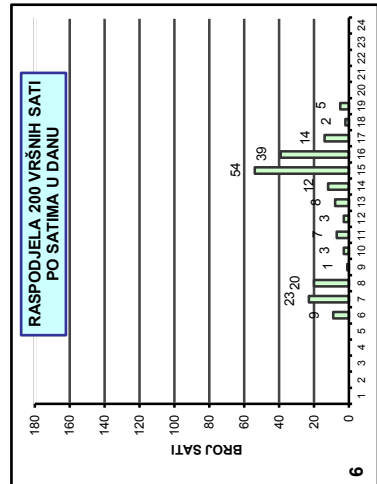
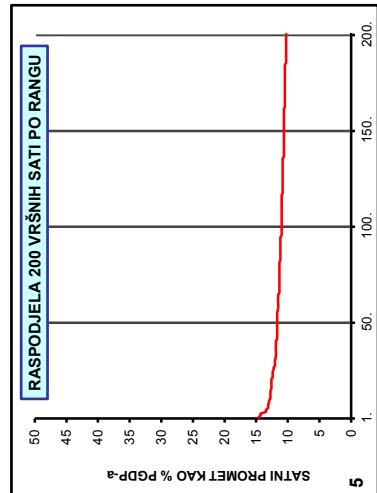
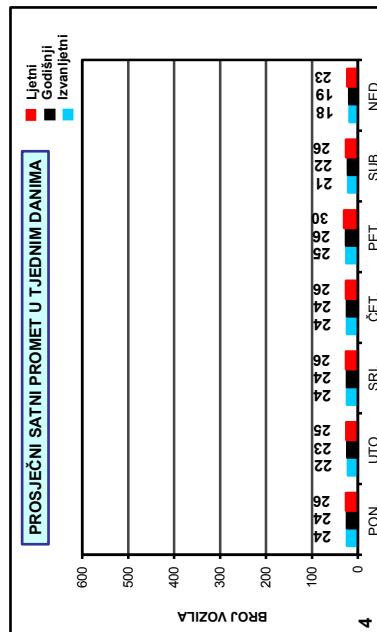
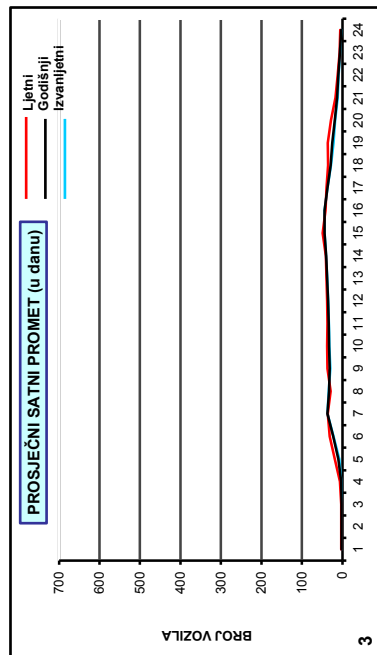
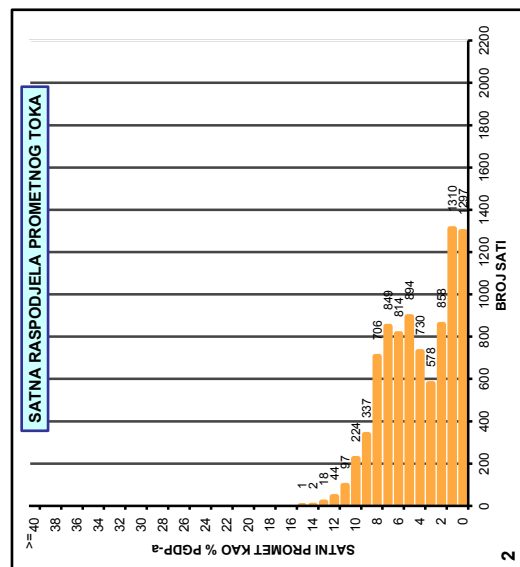
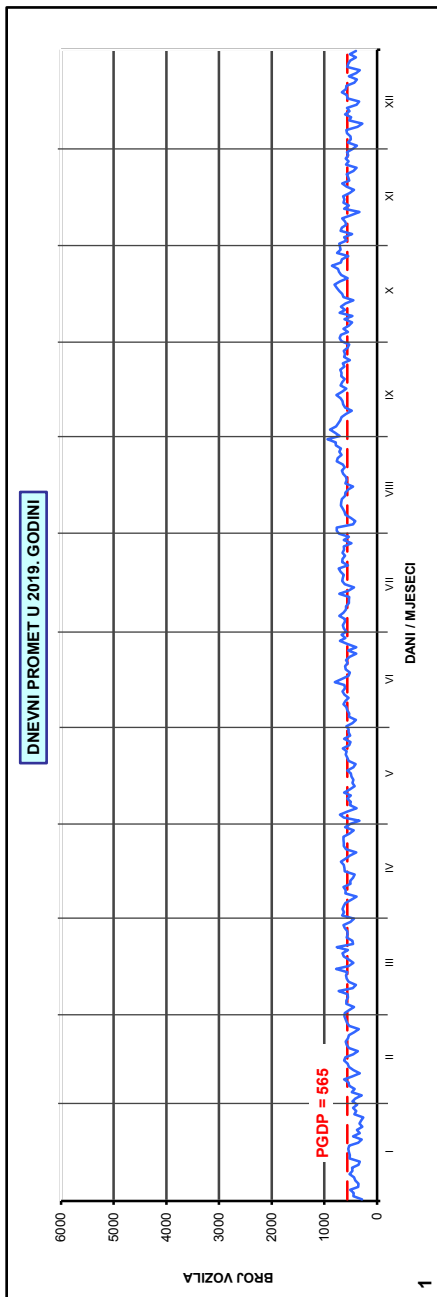
AB 3628, Krndija

Godina: 2019.

Broj ceste: Ž 4106

Napomene:

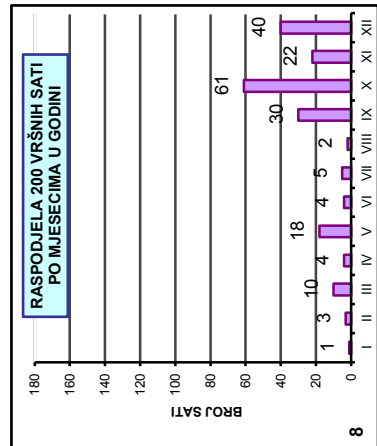
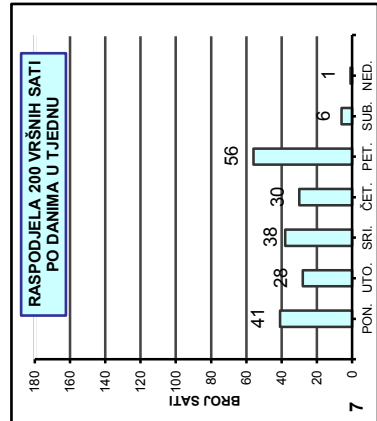
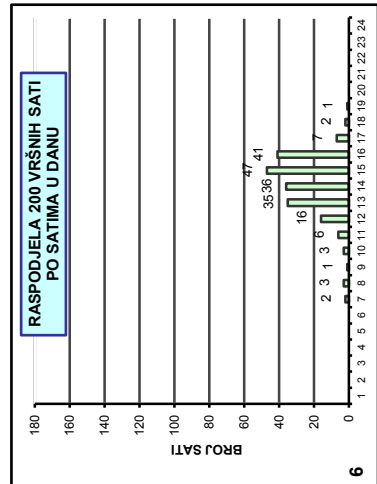
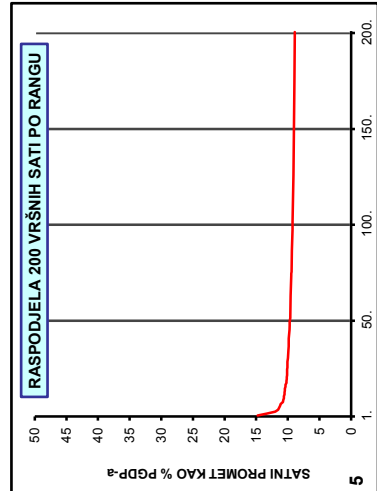
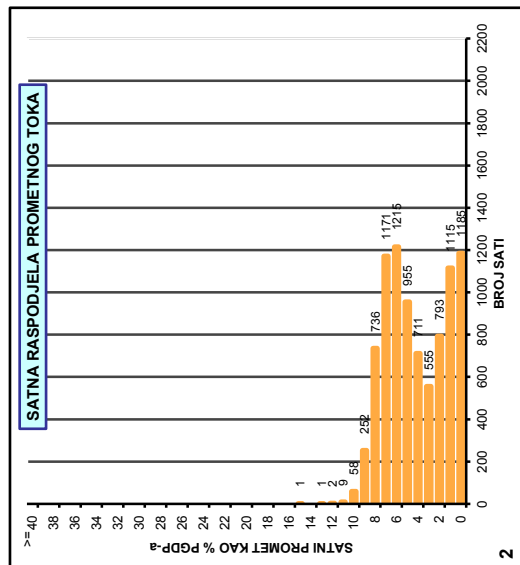
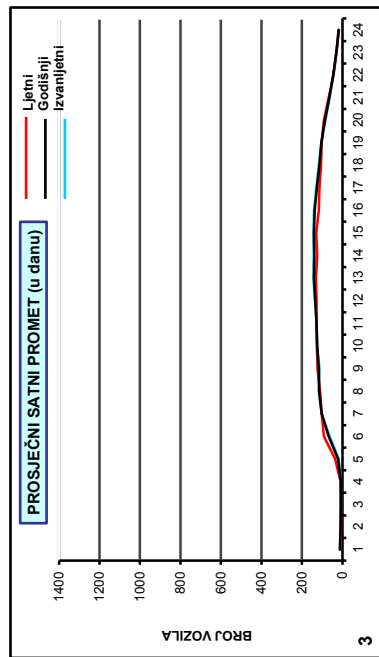
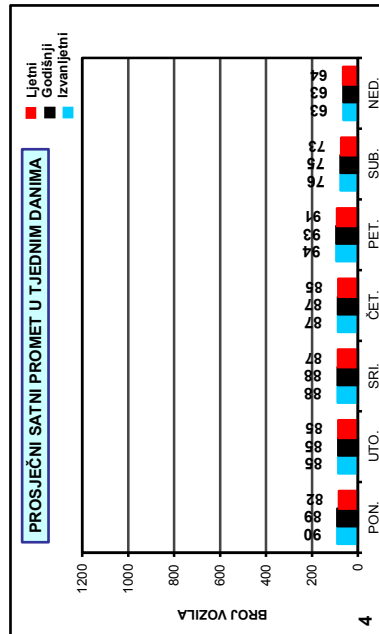
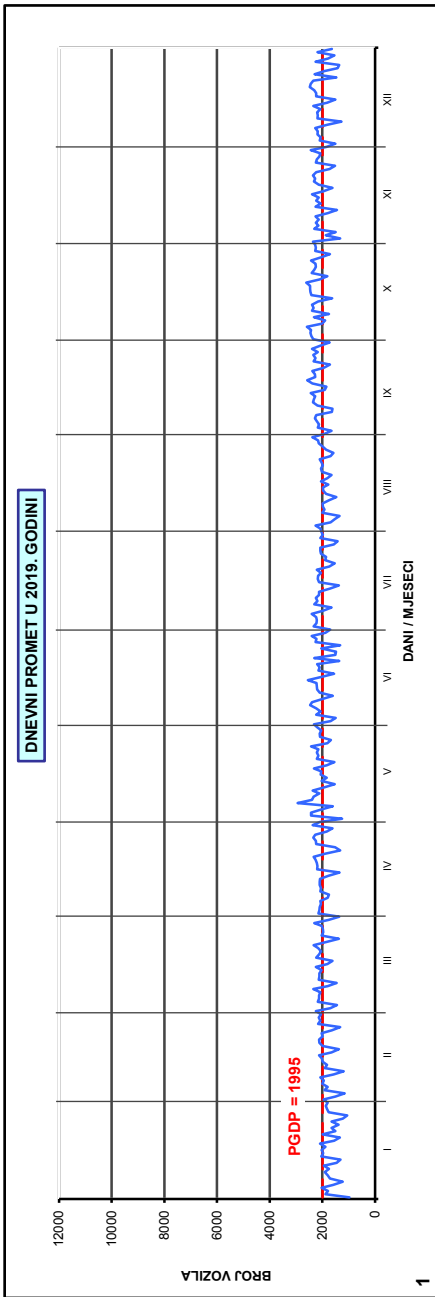
- Ljetni promet: VII i VIII mjesec
- Izvanljetni promet: od I do VI i od IX do XII mjeseca
- Grafikoni sadrže samo stvarno prikupljene podatke



AB 3727, Bobota
Godina: 2019.
Broj ceste: Ž 4111

Napomene:

- Ljetni promet: VII i VIII mjesec
- Izvanljetni promet: od I do VI i od IX do XII mjeseca
- Grafikoni sadrže samo stvarno prikupljene podatke



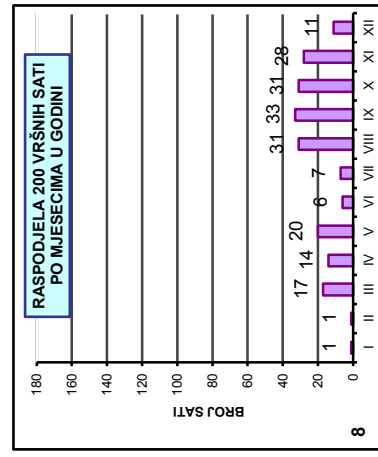
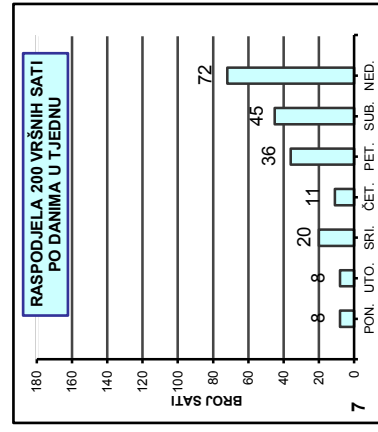
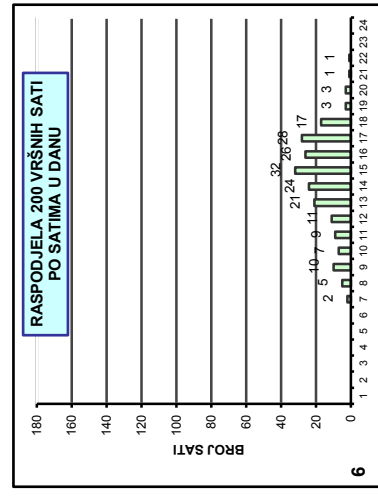
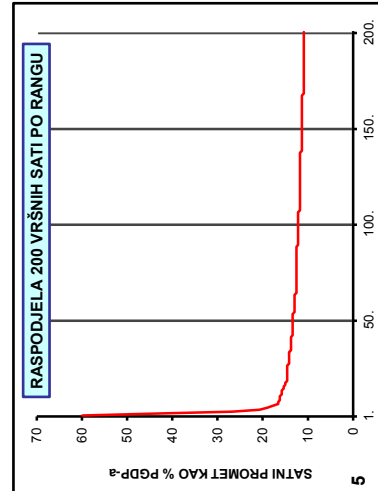
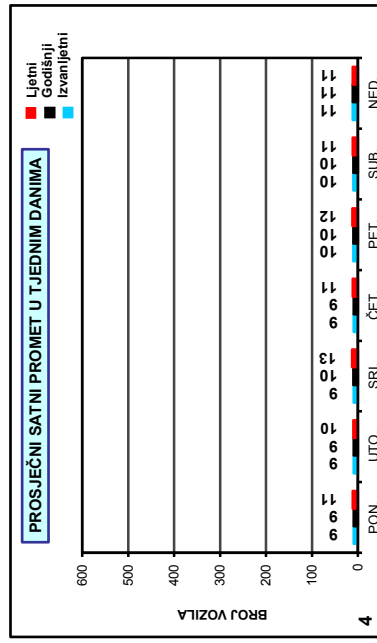

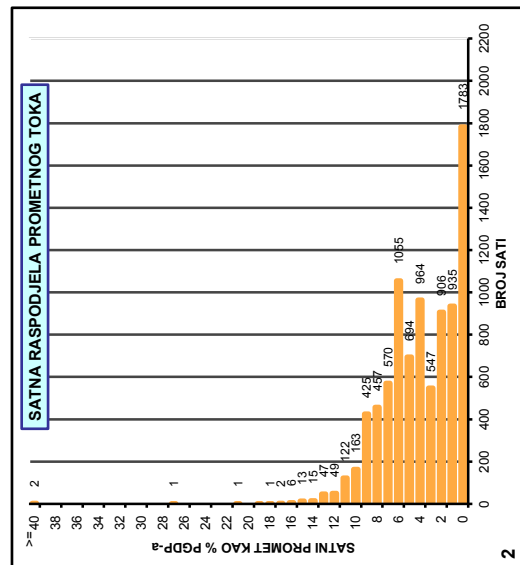
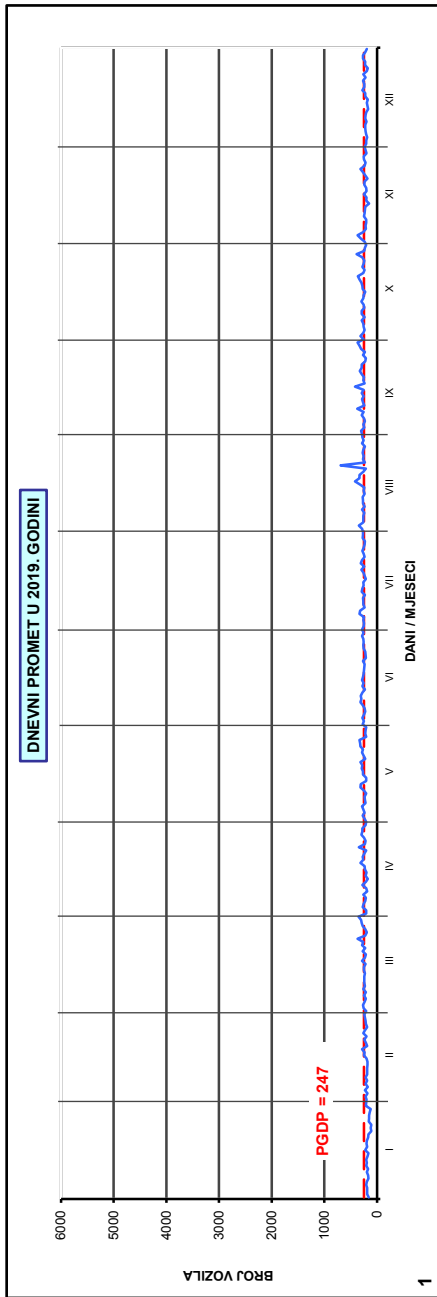
AB 3522, Pasikovci - sjever

Godina: 2019.

Broj ceste: Ž 4113

Napomene:

- Ljetni promet: VII i VIII mjesec
- Izvanljetni promet: od I do VI i od IX do XII mjeseca
- Grafikoni sadrže samo stvarno prikupljene podatke



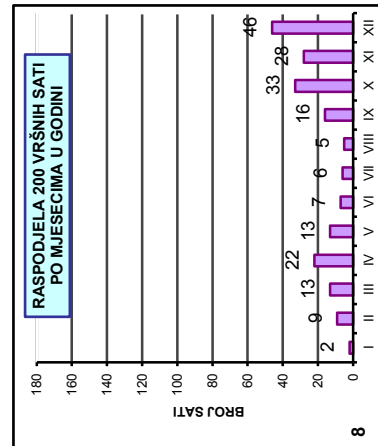
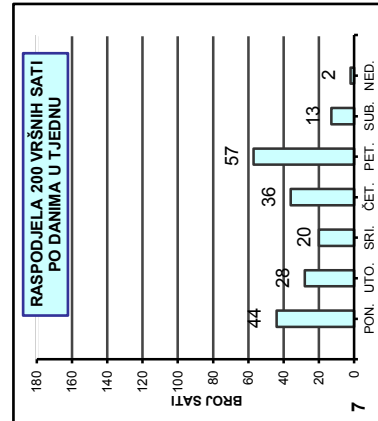
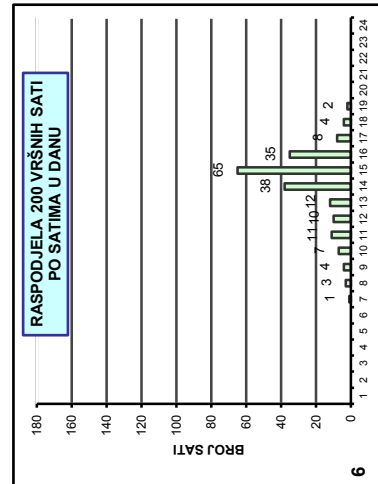
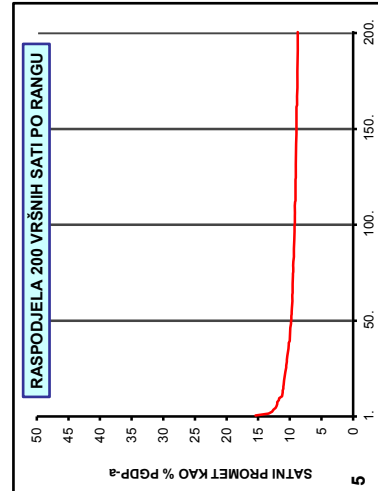
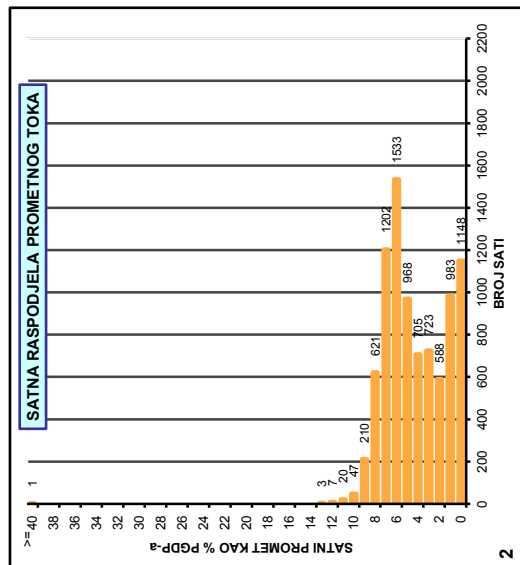
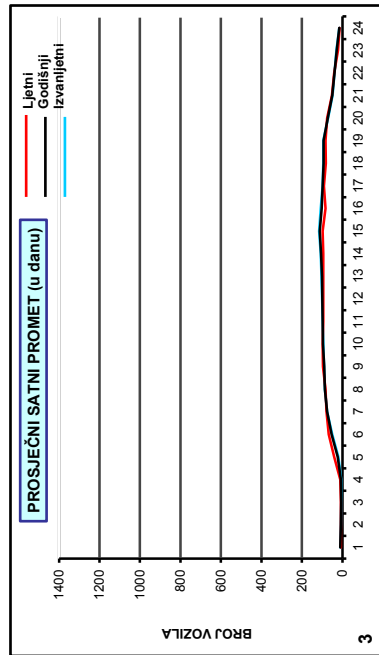
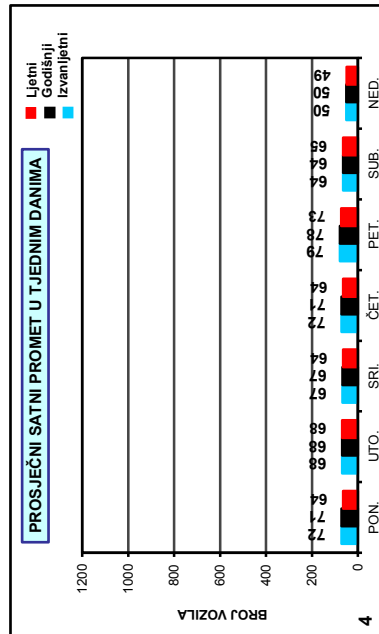
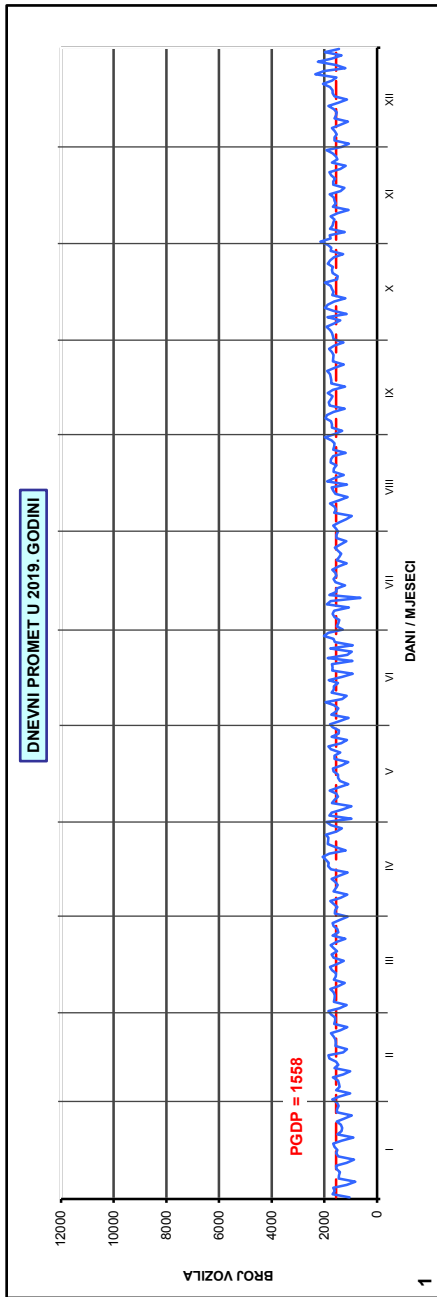
AB 3521, Ailiovci

Godina: 2019.

Broj ceste: Ž 4115

Napomene:

- Ljetni promet: VII i VIII mjesec
- Izvanljetni promet: od I do VI i od IX do XII mjeseca
- Grafikonu sadrže samo stvarno prikupljene podatke



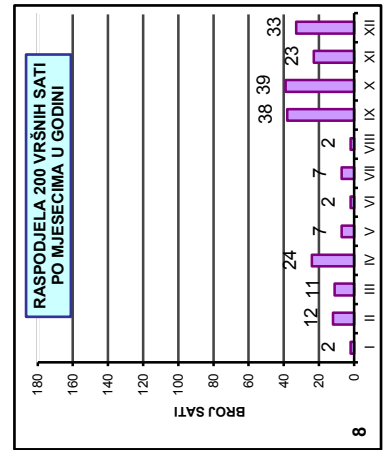
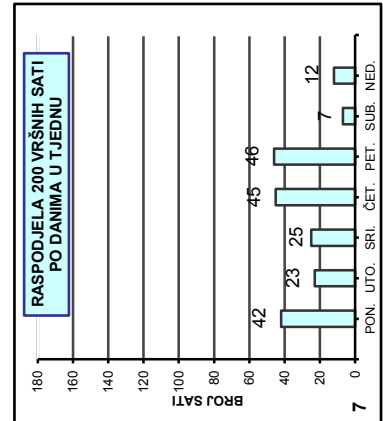
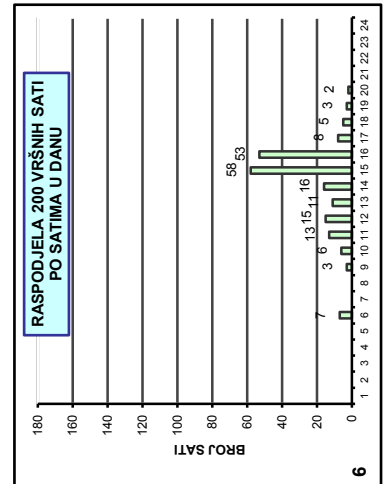
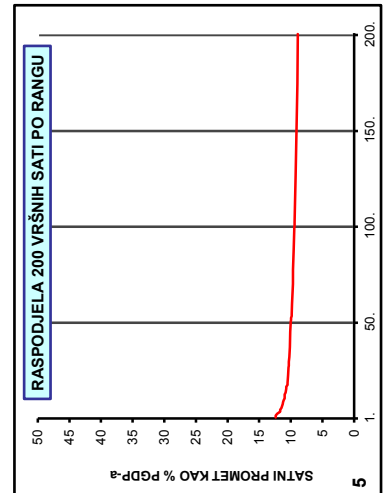
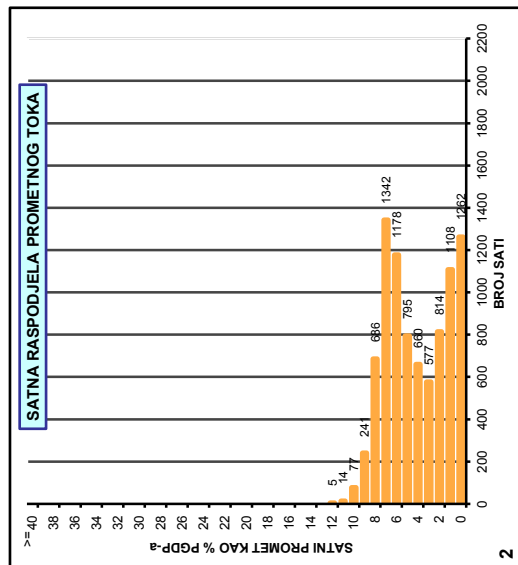
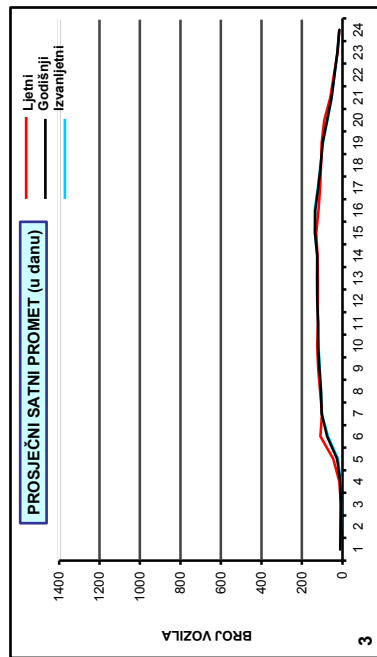
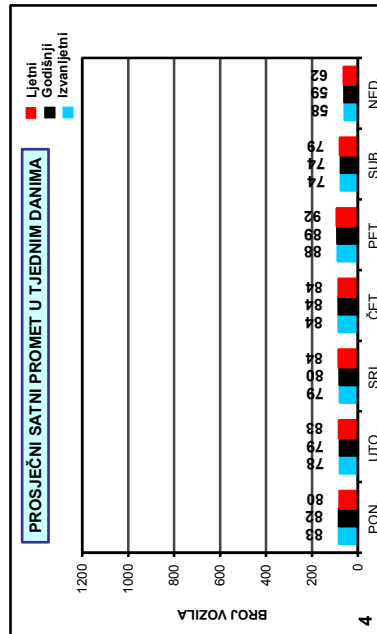
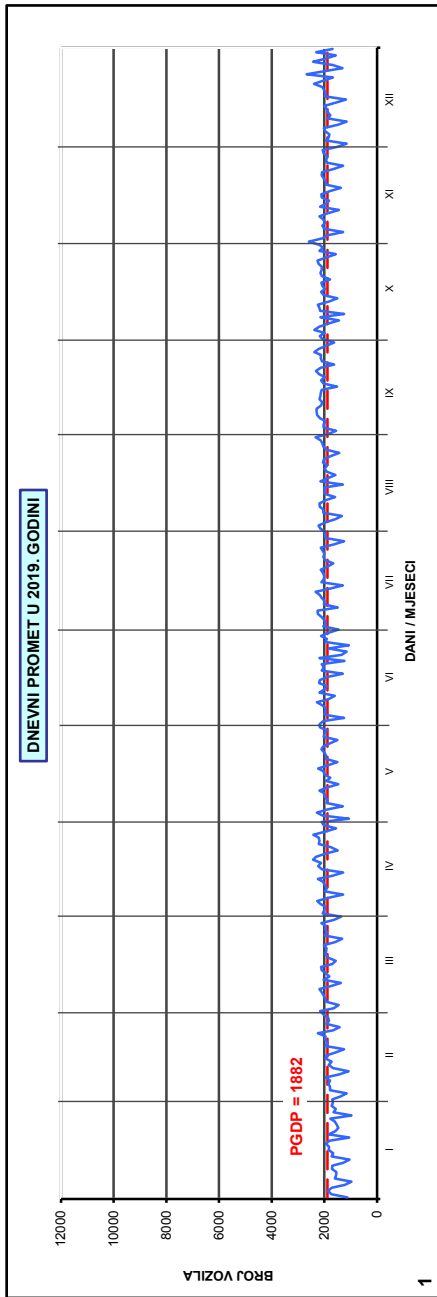
AB 3523, Vetovo

Godina: 2019.

Broj ceste: Ž 4116

Napomene:

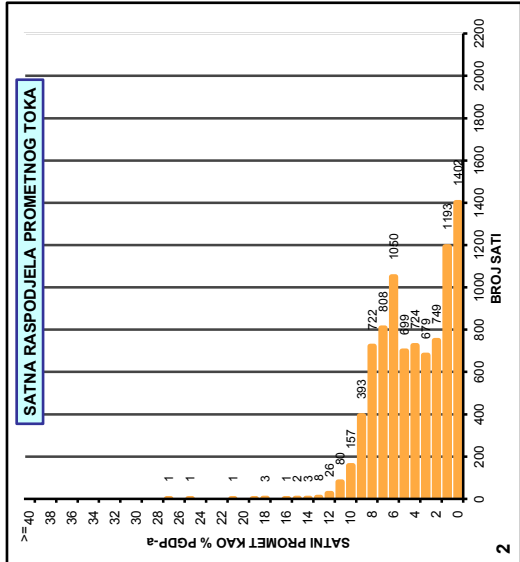
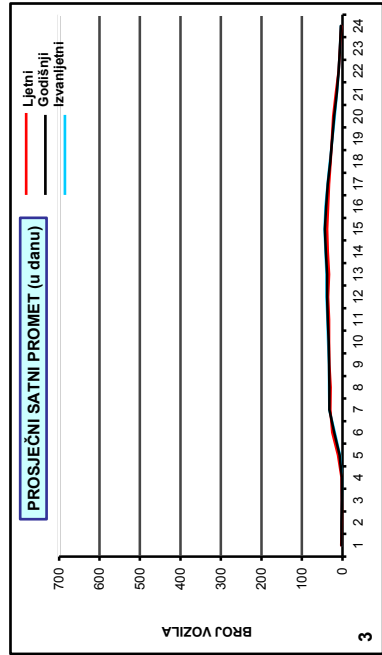
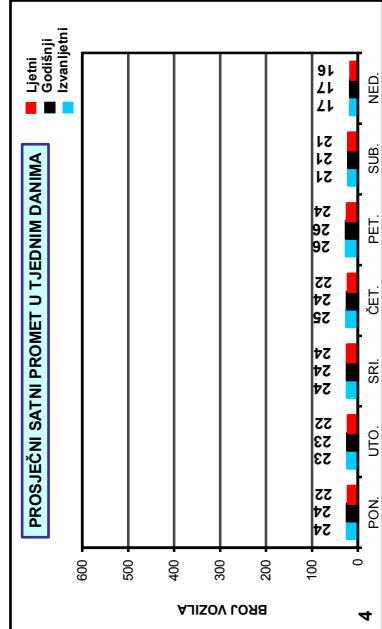
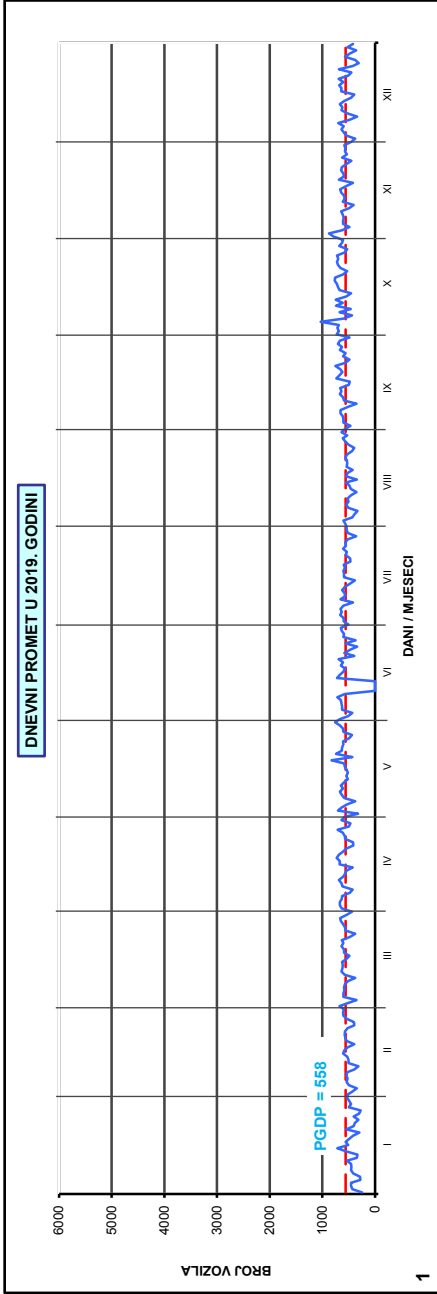
- Ljetni promet: VII i VIII mjesec
- Izvanljetni promet: od I do VI i od IX do XII mjeseca
- Grafikoni sadrže samo stvarno prikupljene podatke



AB 3728, Korog
Godina: 2019.
Broj ceste: Ž 4121

Napomene:

- Ljetni promet: VII i VIII mjesec
- Izvanljetni promet: od I do VI i od IX do XII mjeseca
- Grafikoni sadrže samo stvarno prikupljene podatke



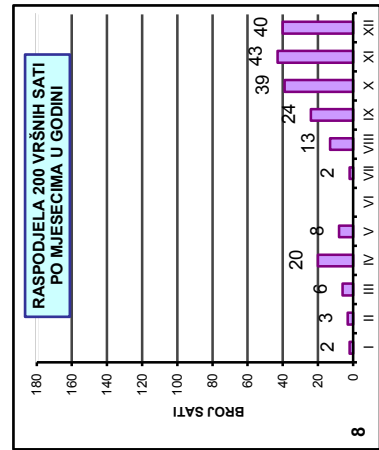
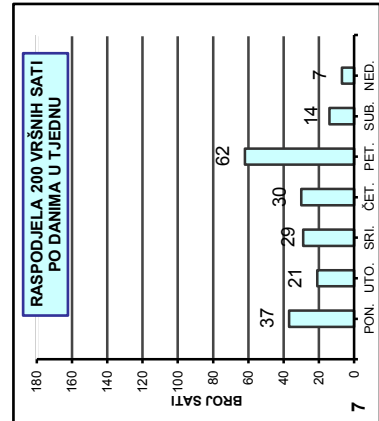
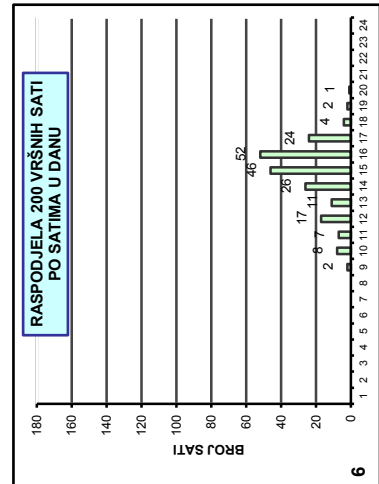
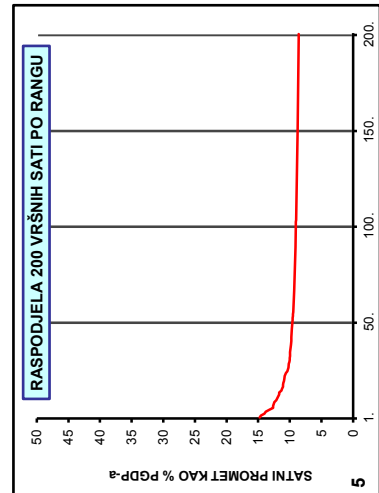
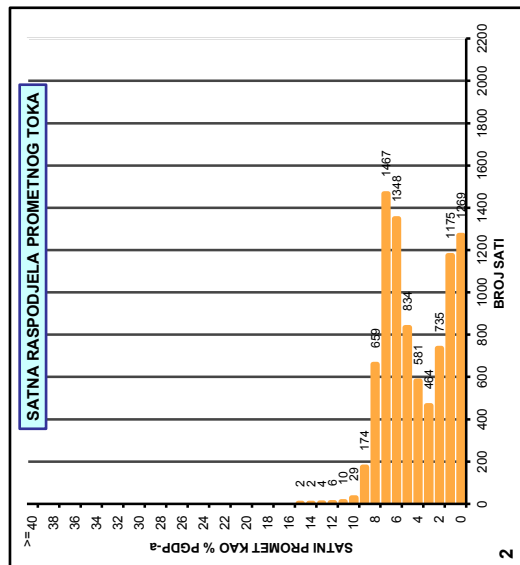
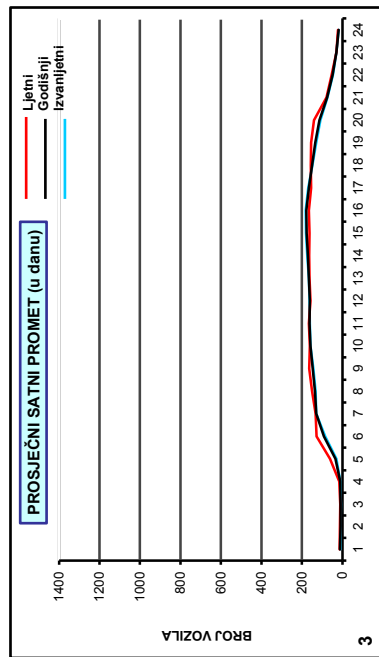
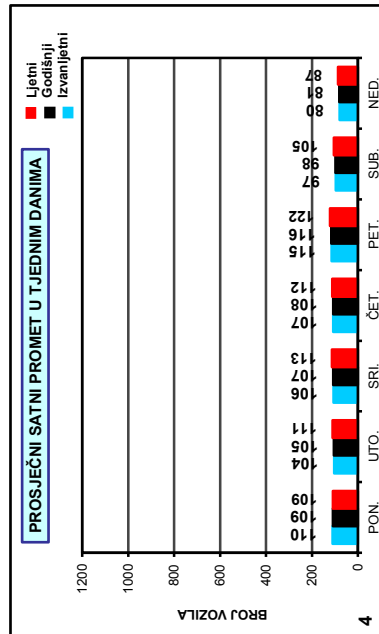
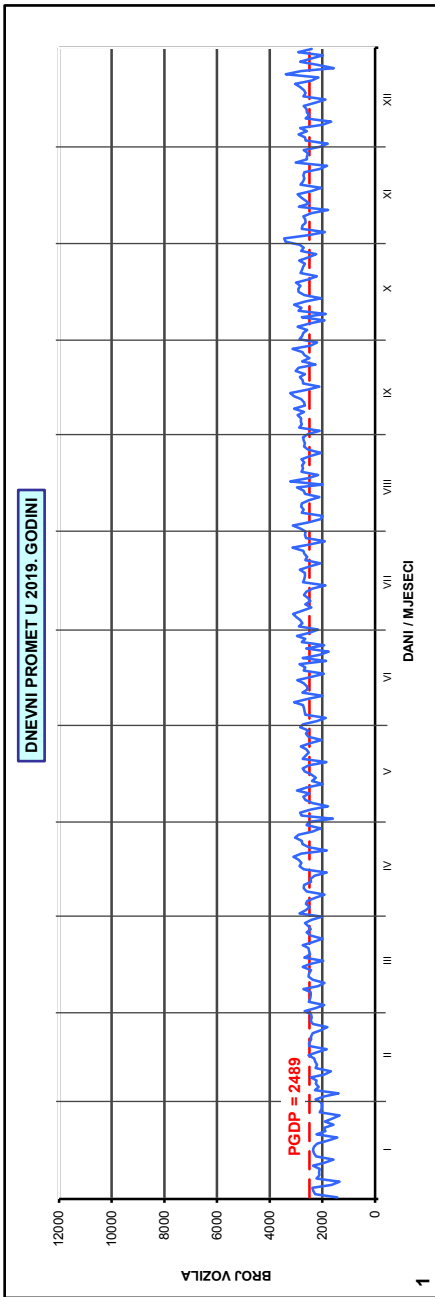
AB 3724, Semeljci

Godina: 2019.

Broj ceste: Ž 4132

Napomene:

- Ljetni promet: VII i VIII mjesec
- Izvanljetni promet: od I do VI i od IX do XII mjeseca
- Grafikoni sadrže samo stvarno prikupljene podatke



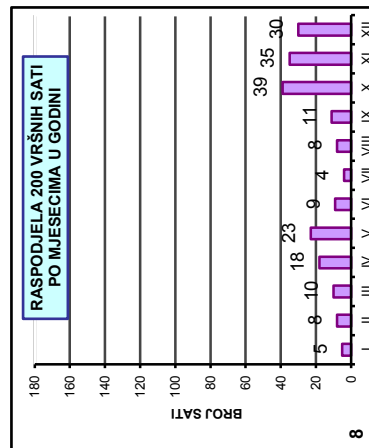
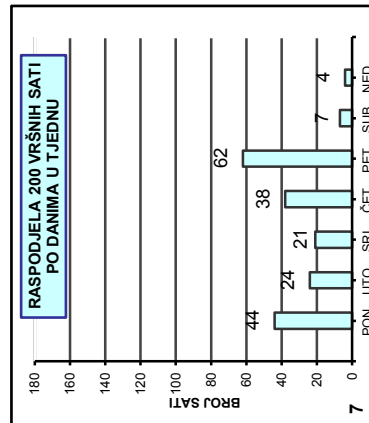
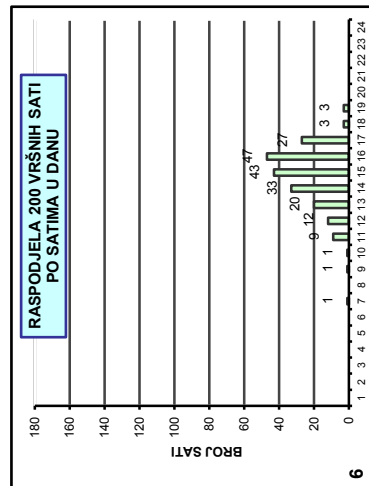
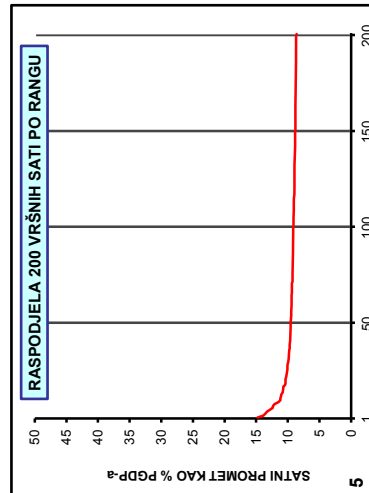
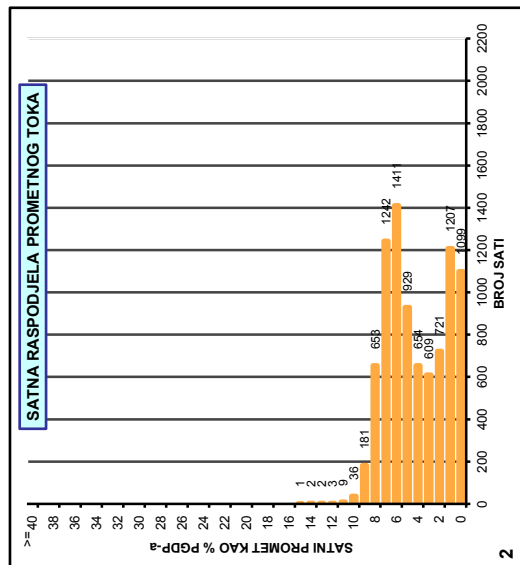
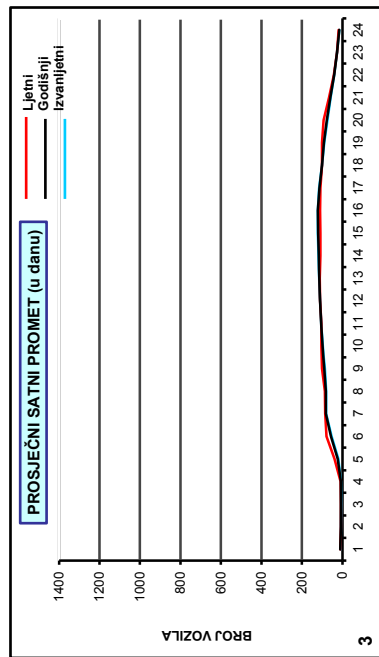
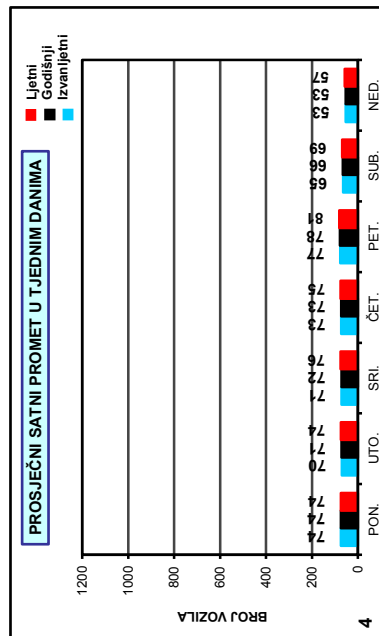
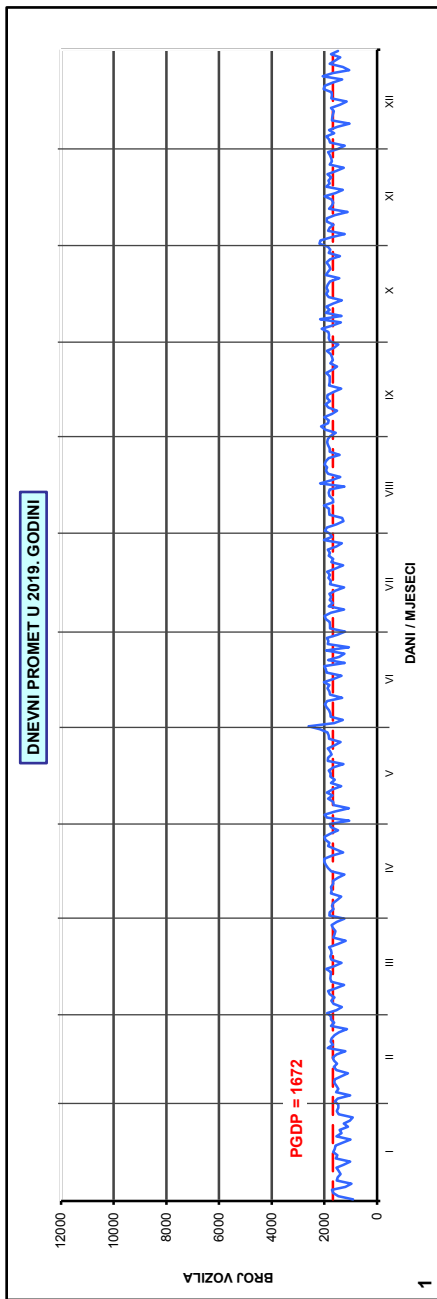
AB 3725, Vrbica

Godina: 2019.

Broj ceste: Ž 4133

Napomene:

- Ljetni promet: VII i VIII mjesec
- Izvanljetni promet: od I do VI i od IX do XII mjeseca
- Grafikoni sadrže samo stvarno prikupljene podatke



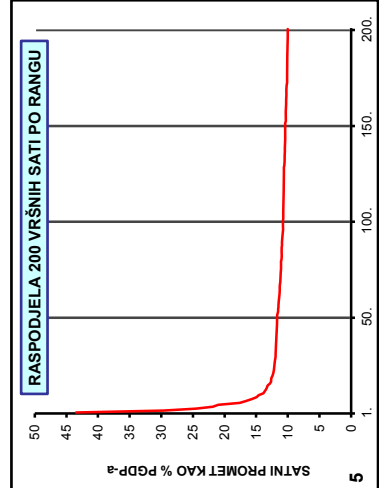
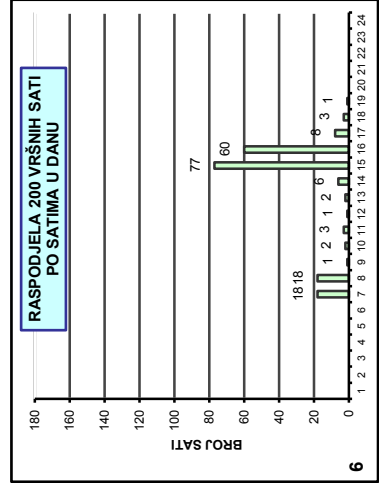
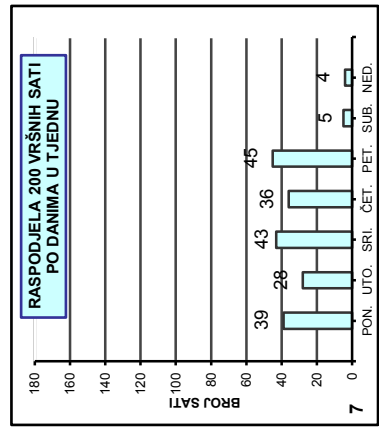
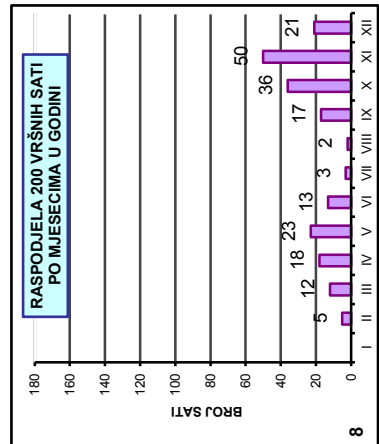
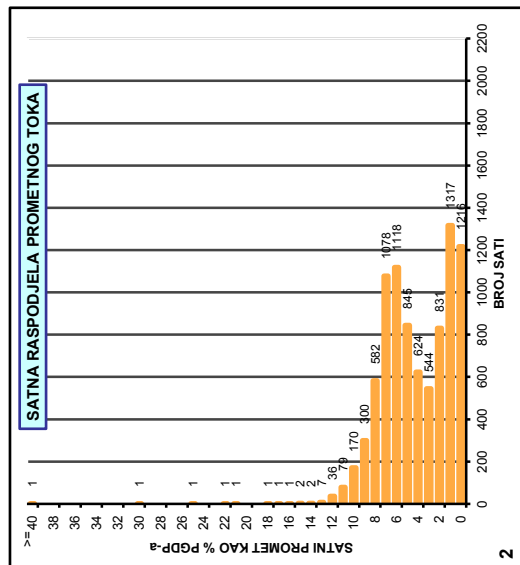
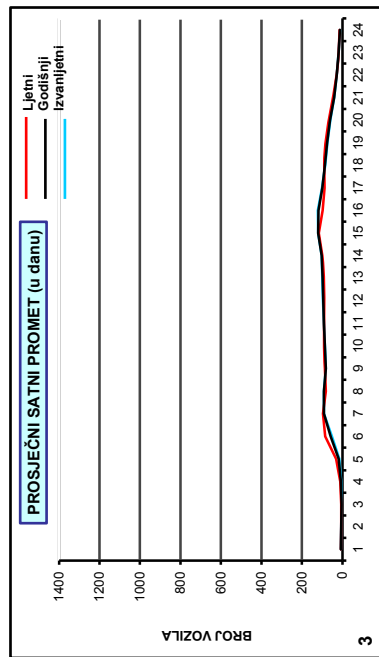
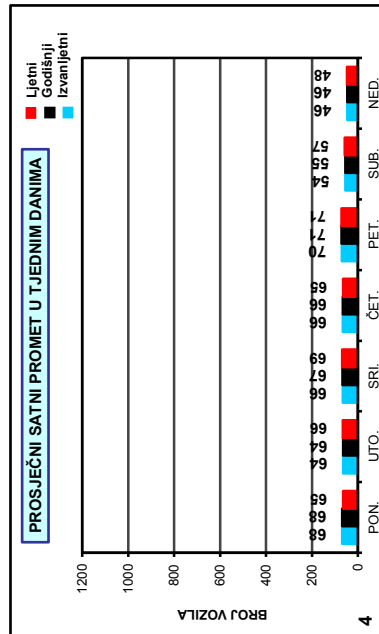
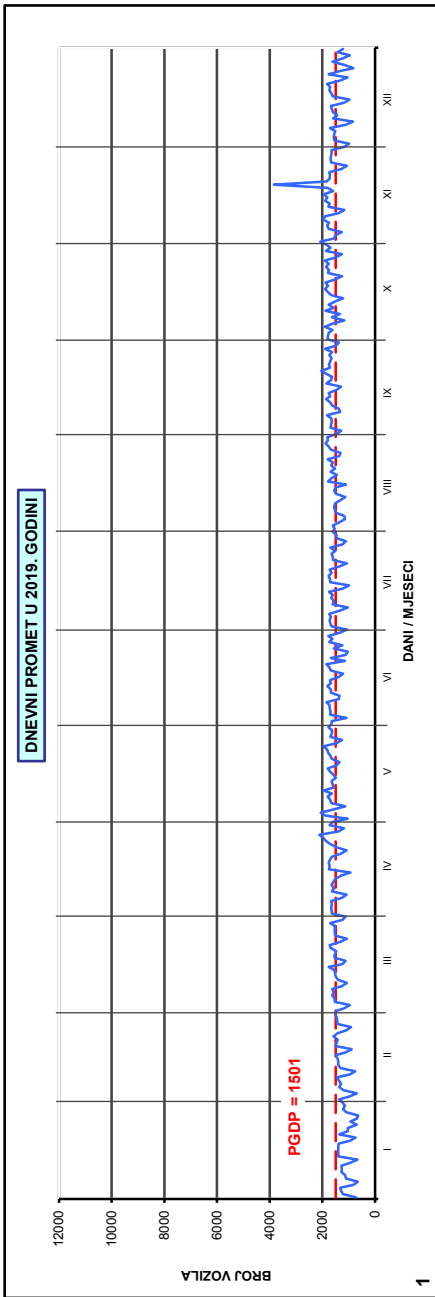
AB 3729, Bogdanovci

Godina: 2019.

Broj ceste: Ž 4137

Napomene:

- Ljetni promet: VII i VIII mjesec
- Izvanljetni promet: od I do VI i od IX do XII mjeseca
- Grafikoni sadrže samo stvarno prikupljene podatke



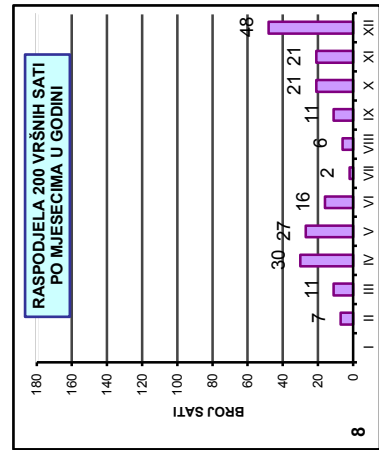
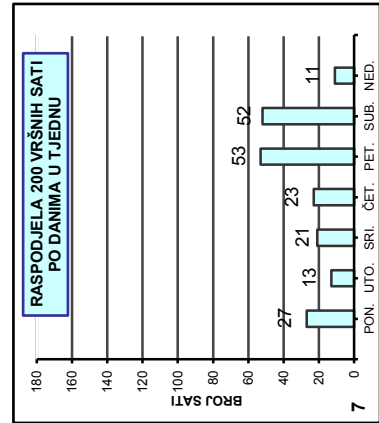
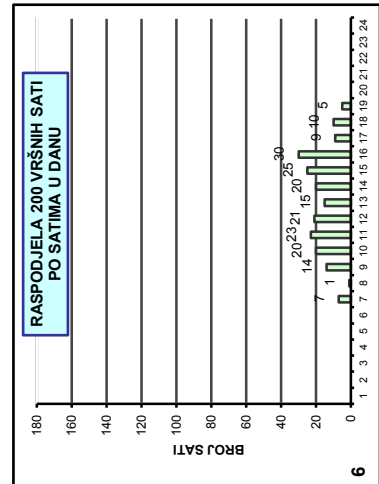
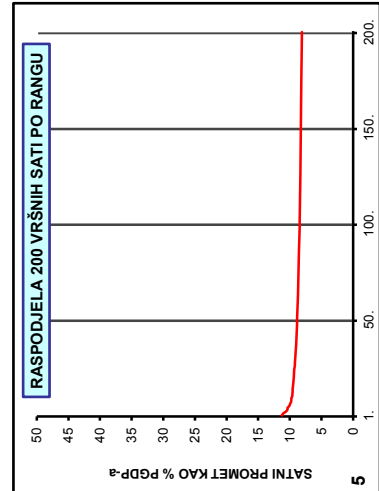
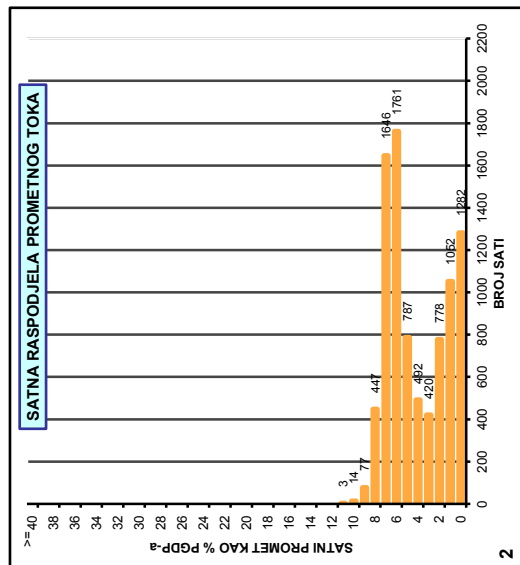
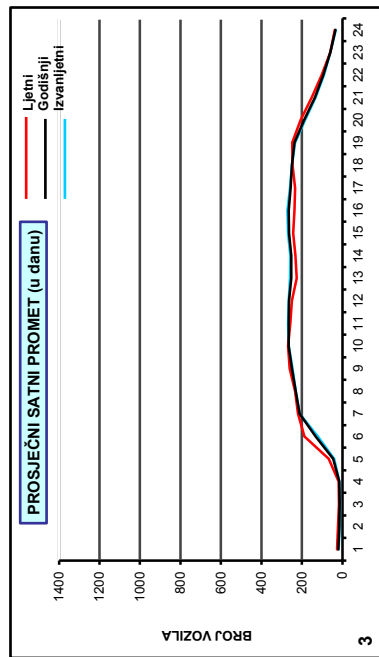
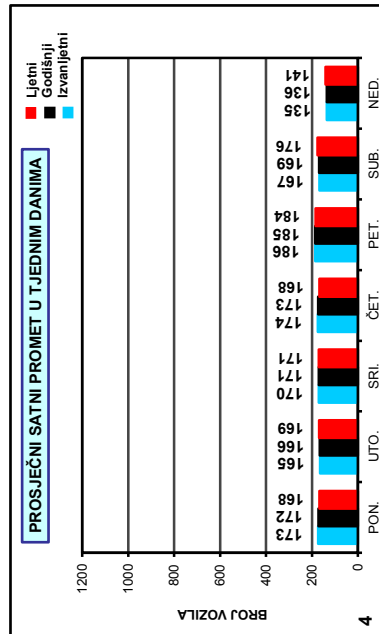
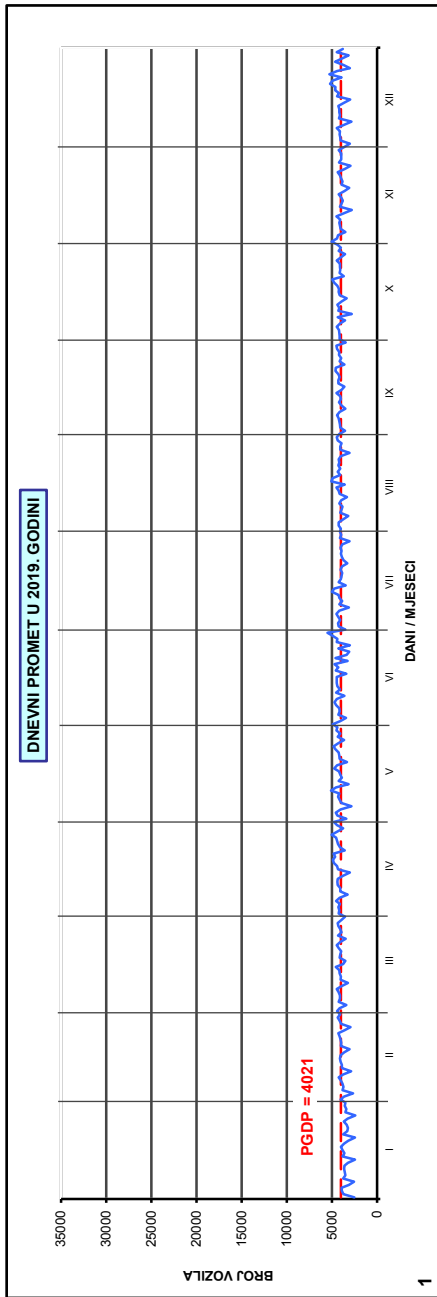
AB 3414, Cernik

Godina: 2019.

Broj ceste: Ž 4141

Napomene:

- Ljetni promet: VII i VIII mjesec
- Izvanljetni promet: od I do VI i od IX do XII mjeseca
- Grafikoni sadrže samo stvarno prikupljene podatke



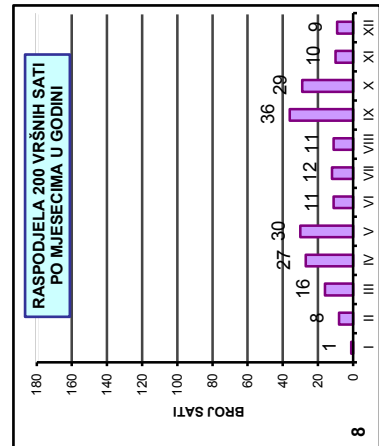
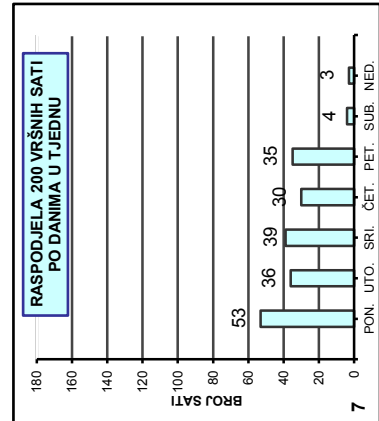
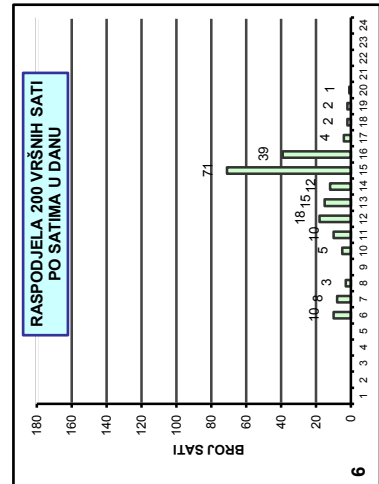
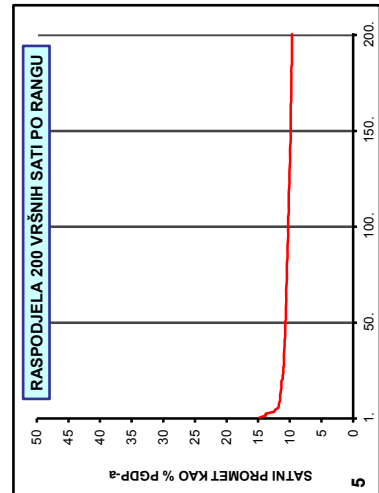
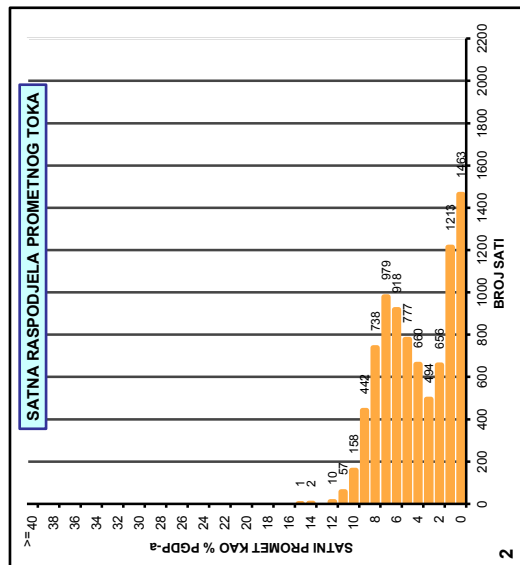
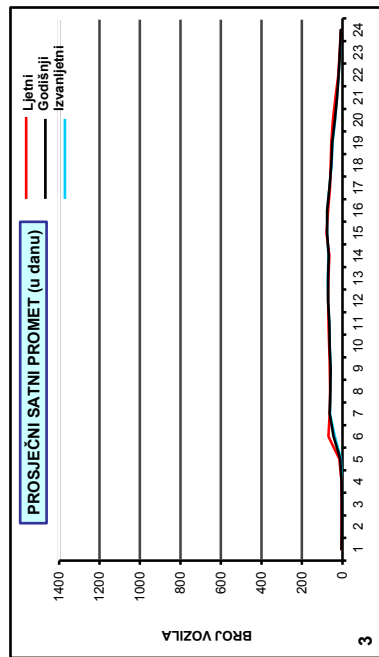
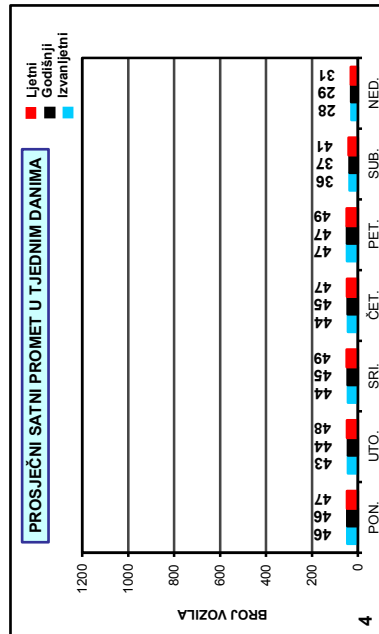
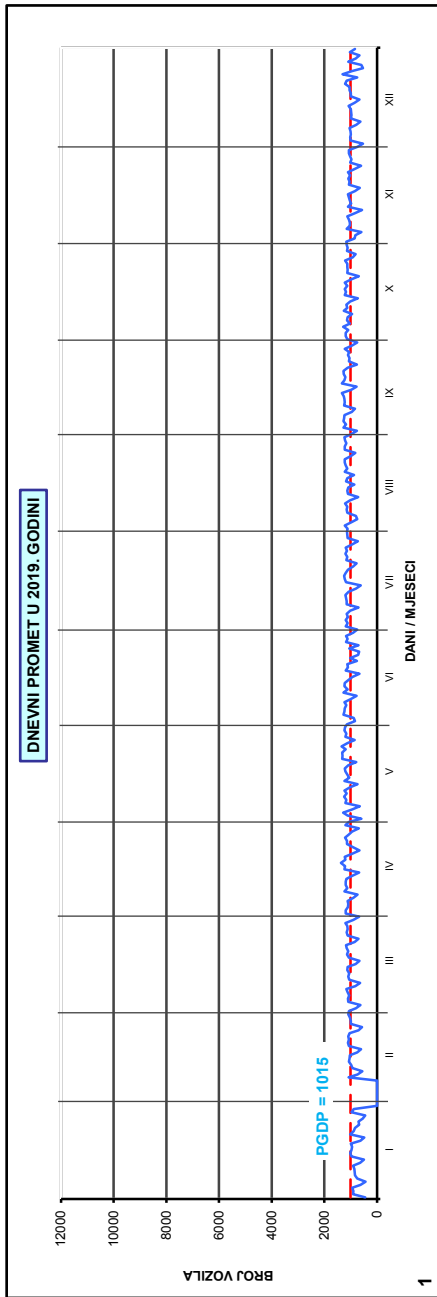
AB 3730, Petrovci

Godina: 2019.

Broj ceste: Ž 4150

Napomene:

- Ljetni promet: VII i VIII mjesec
- Izvanljetni promet: od I do VI i od IX do XII mjeseca
- Grafikoni sadrže samo stvarno prikupljene podatke



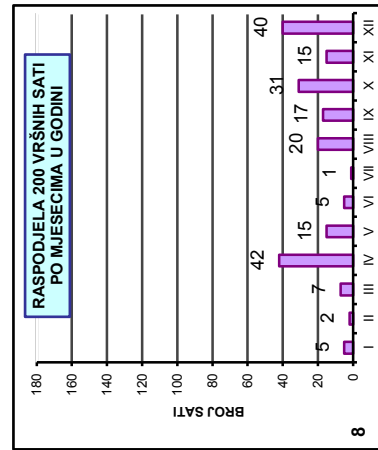
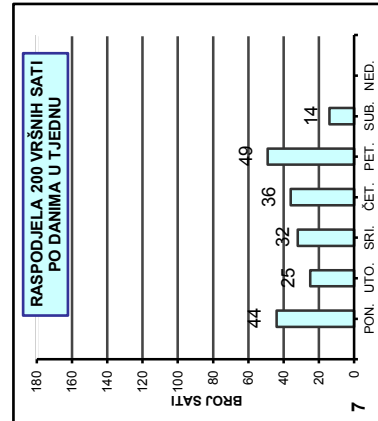
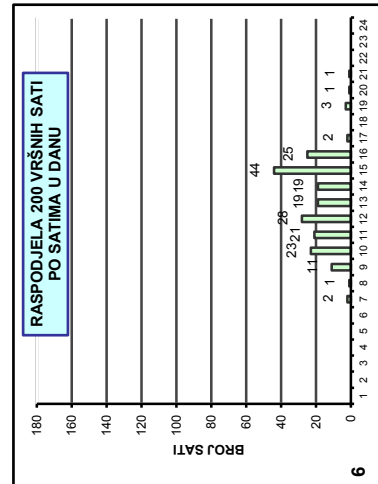
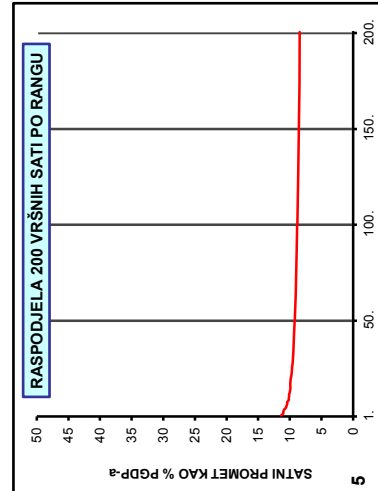
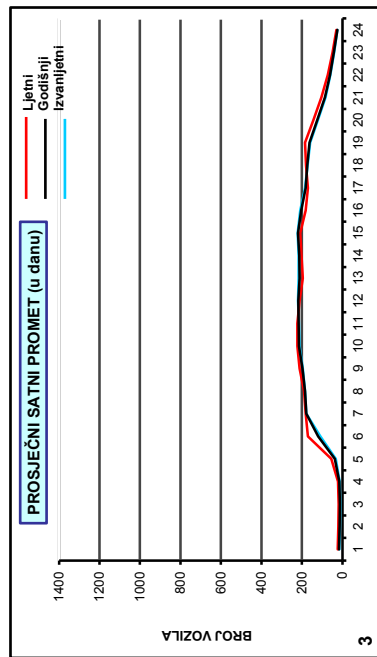
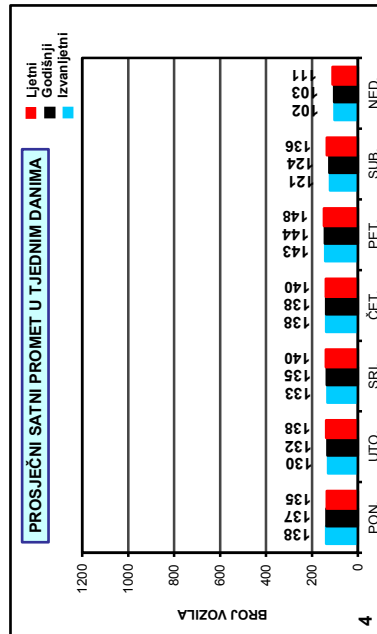
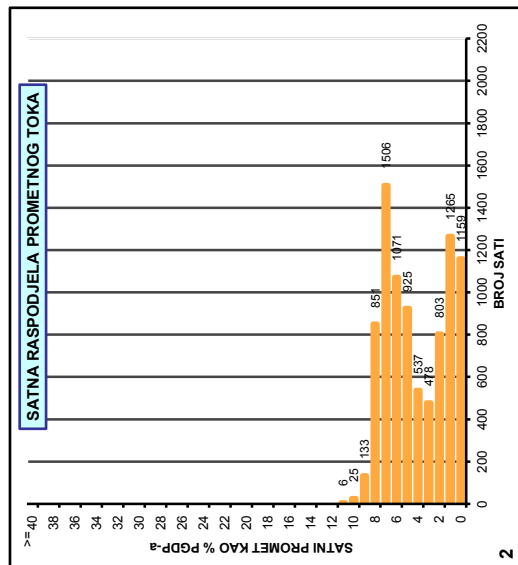
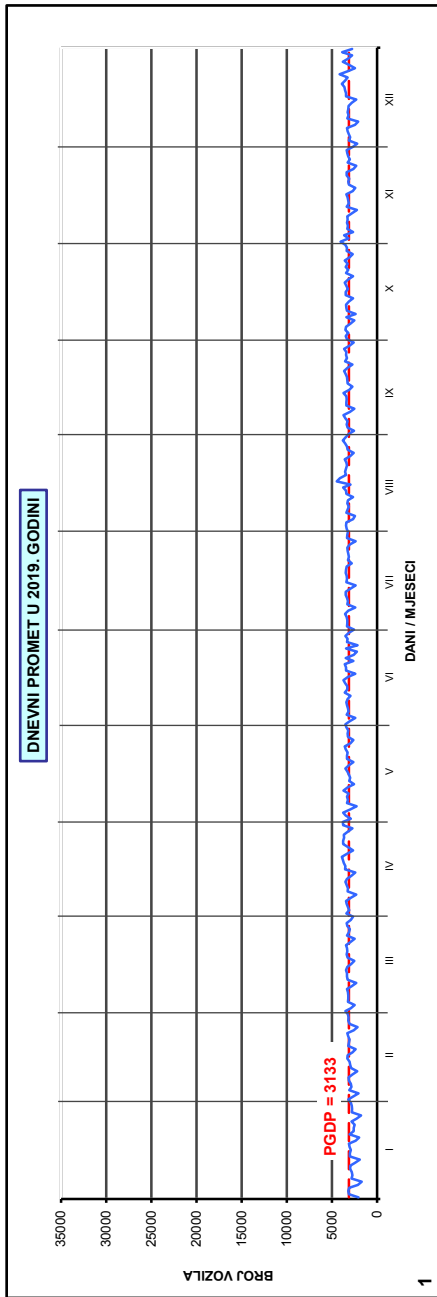
AB 3417, Mašić

Godina: 2019.

Broj ceste: Ž 4158

Napomene:

- Ljetni promet: VII i VIII mjesec
- Izvanljetni promet: od I do VI i od IX do XII mjeseca
- Grafikoni sadrže samo stvarno prikupljene podatke



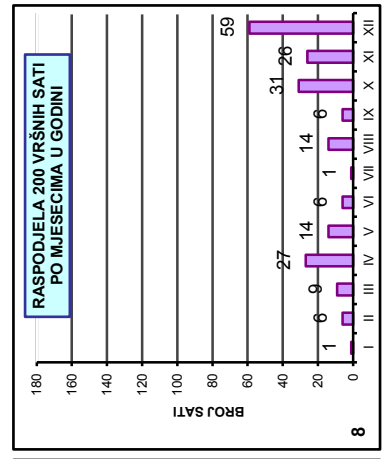
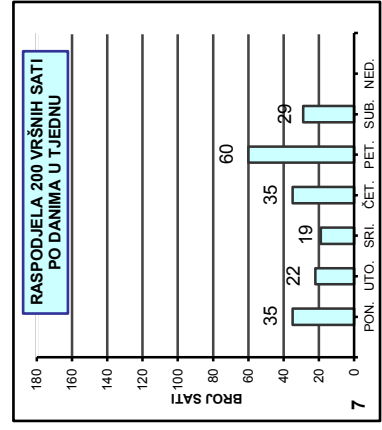
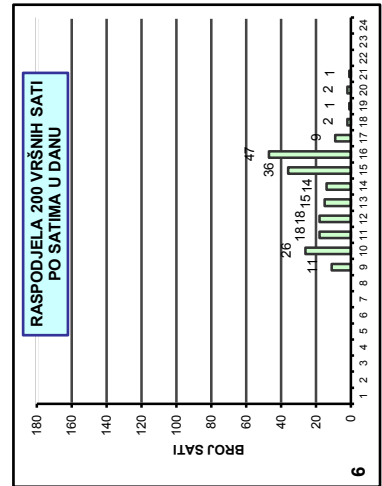
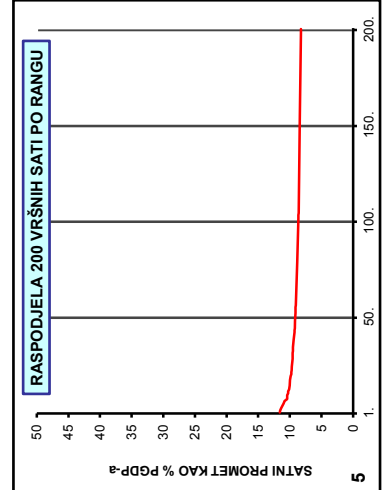
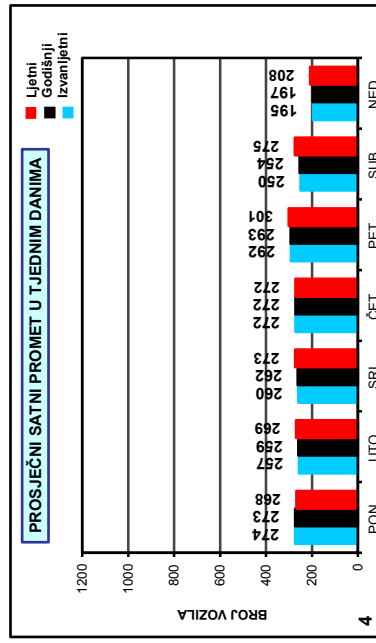
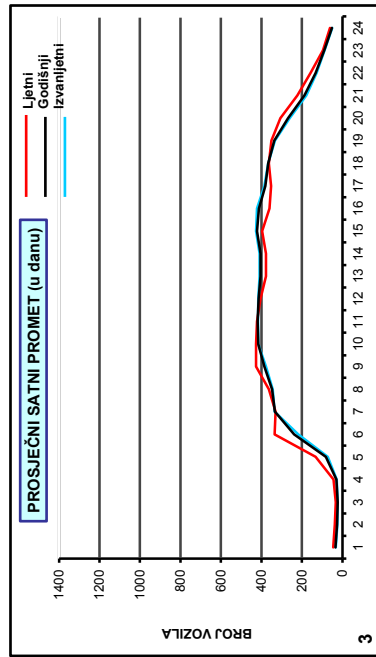
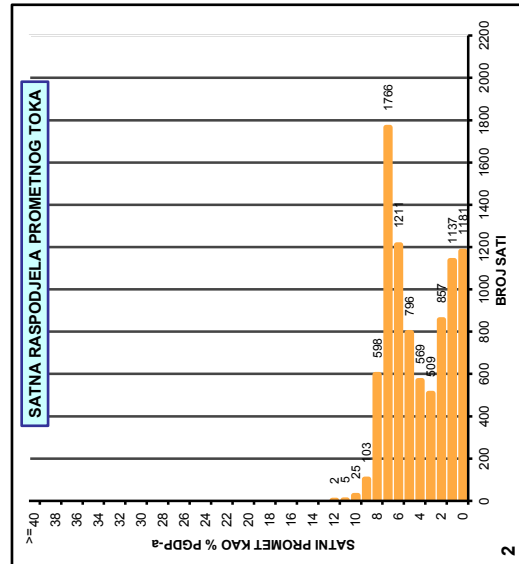
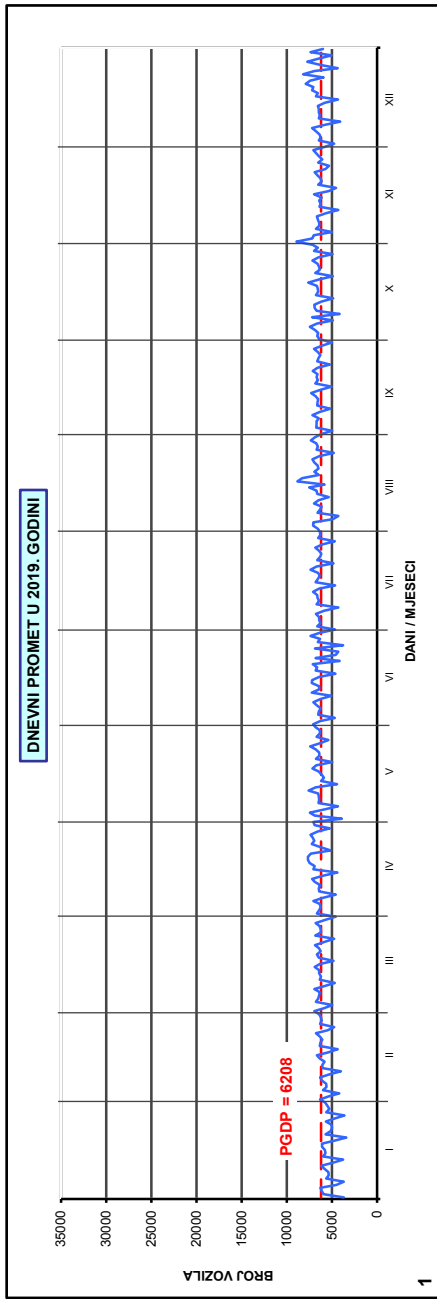
AB 3413, Rešetari

Godina: 2019.

Broj ceste: Ž 4158

Napomene:

- Ljetni promet: VII i VIII mjesec
- Izvanljetni promet: od I do VI i od IX do XII mjeseca
- Grafikonu sadrže samo stvarno prikupljene podatke



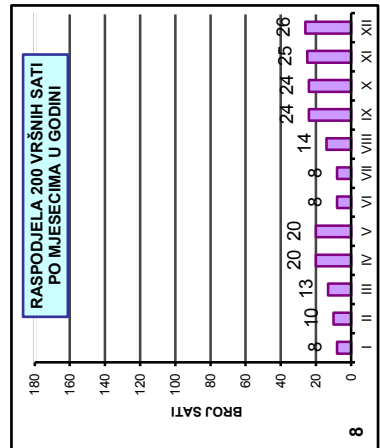
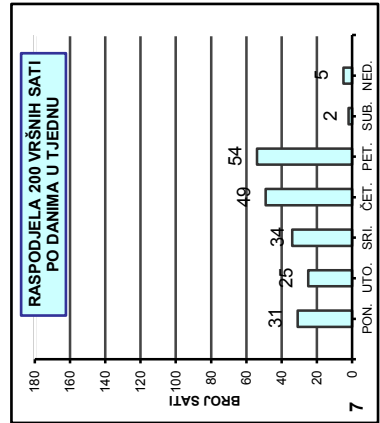
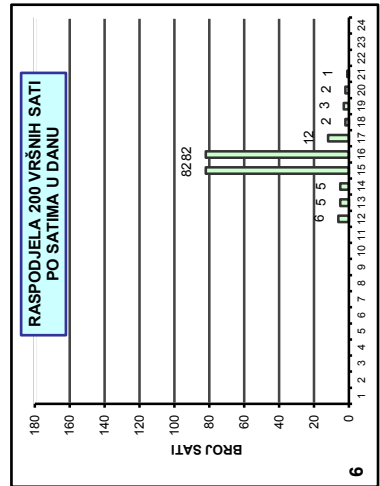
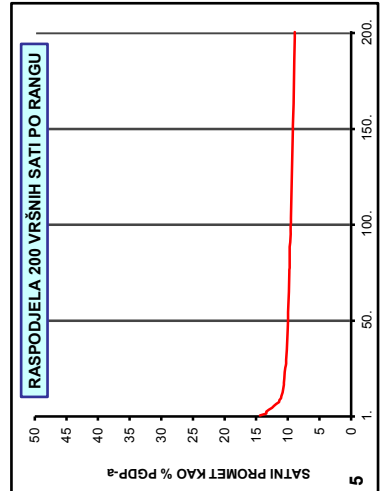
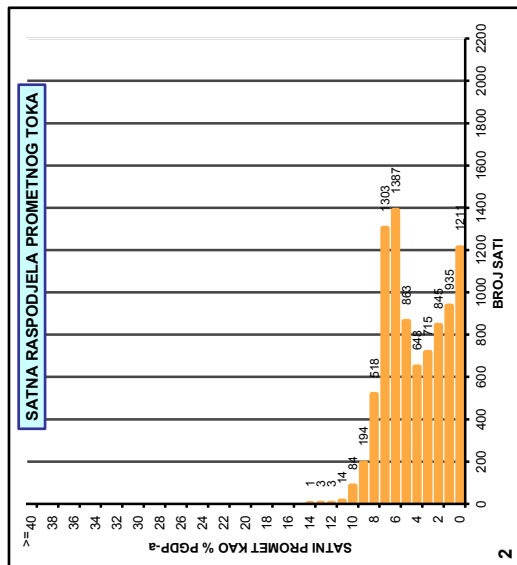
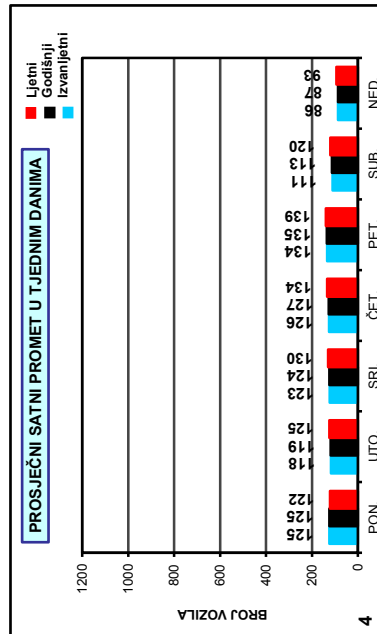
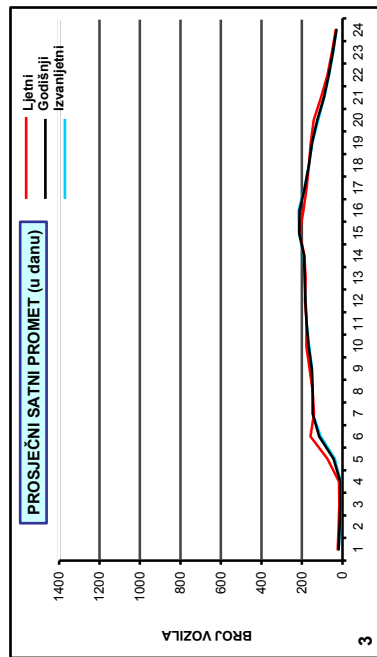
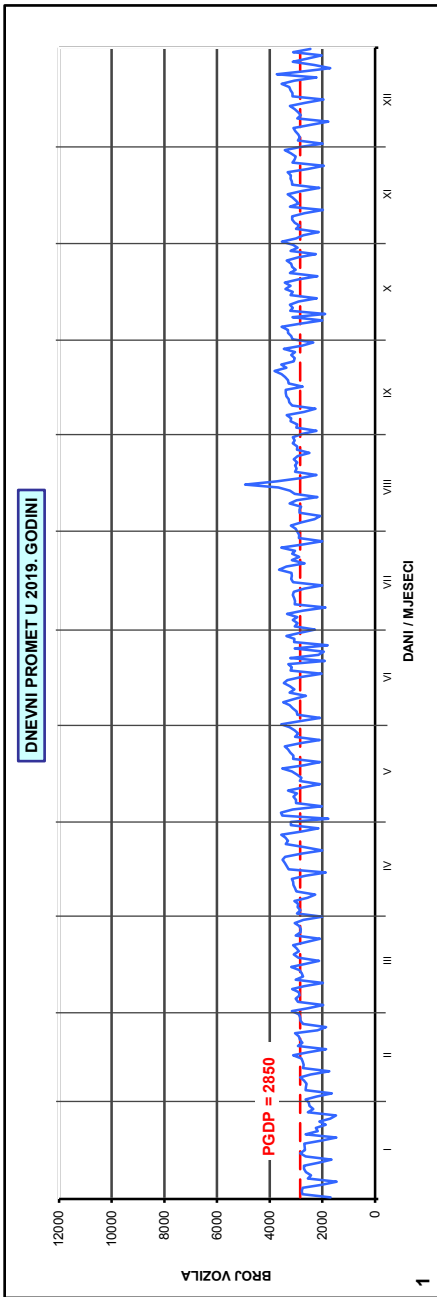
AB 3731, Andrijaševci

Godina: 2019.

Broj ceste: Ž 4170

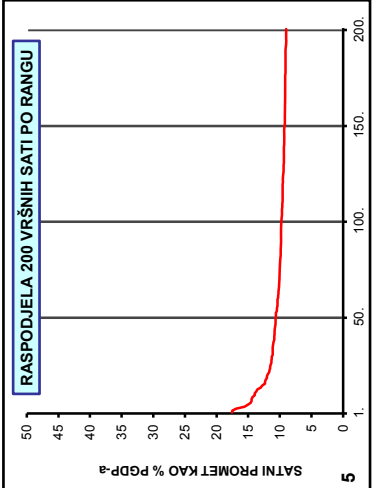
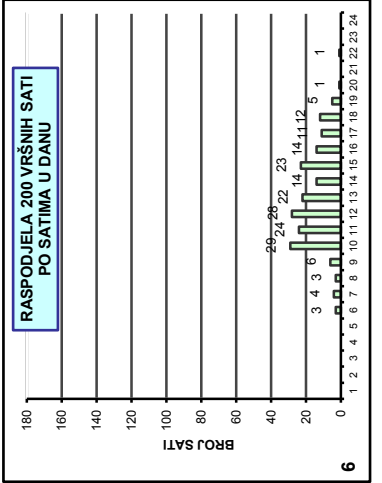
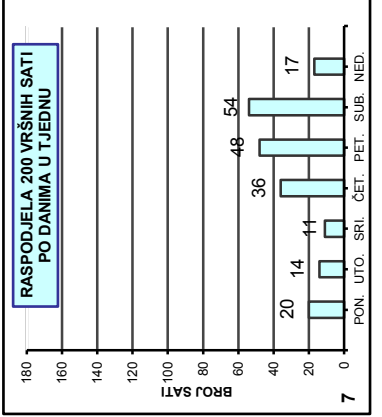
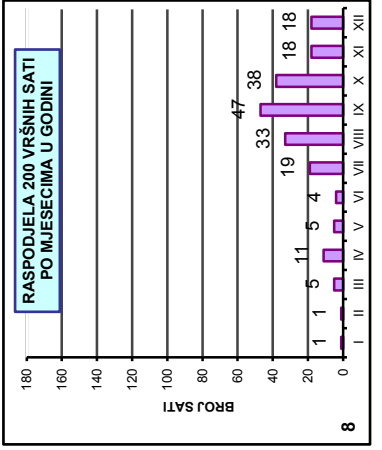
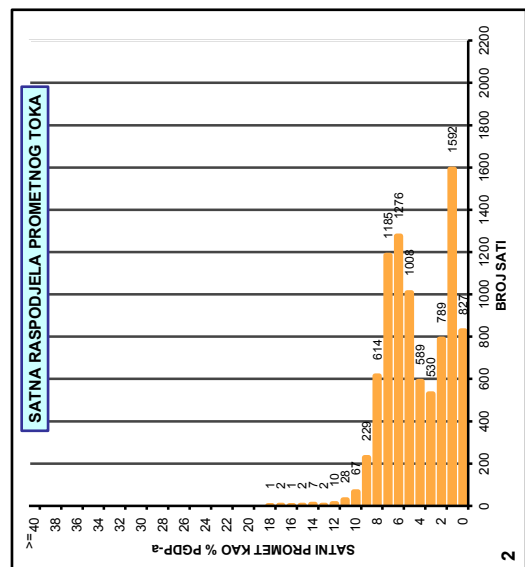
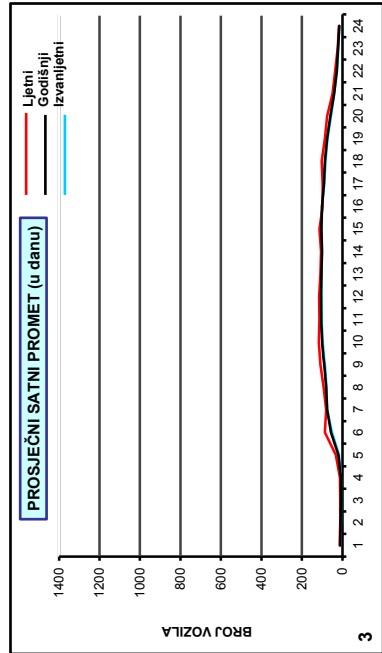
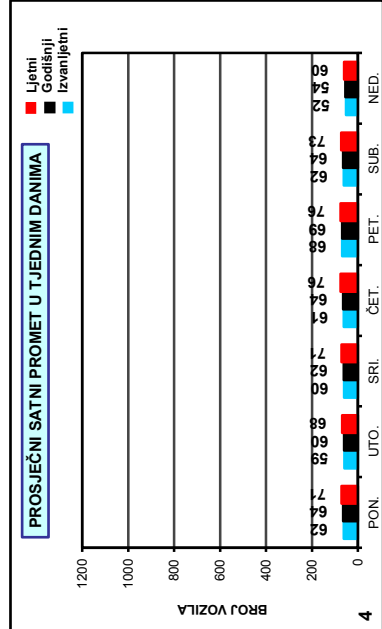
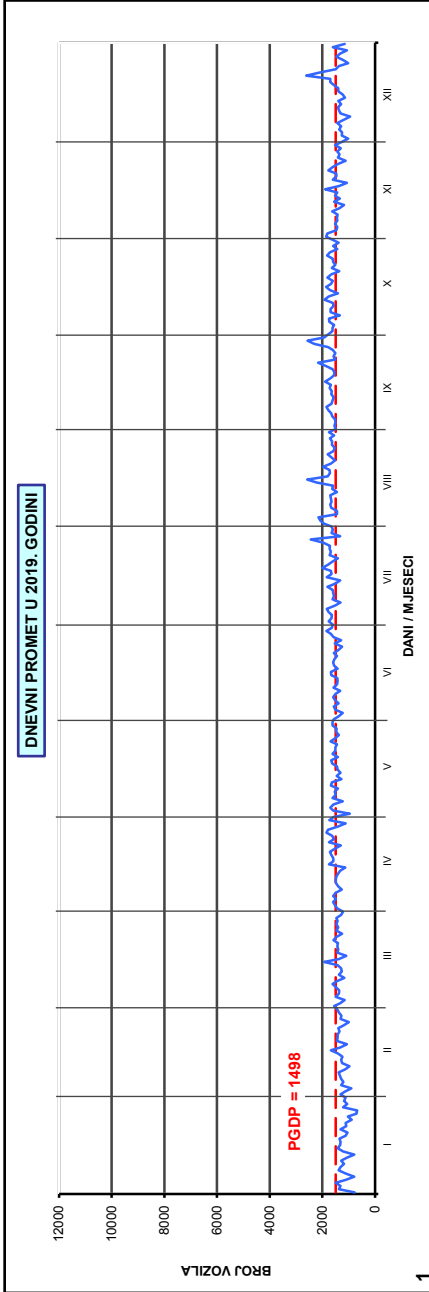
Napomene:

- Ljetni promet: VII i VIII mjesec
- Izvanljetni promet: od I do VI i od IX do XII mjeseca
- Grafikonu sadrže samo stvarno prikupljene podatke



AB 3811, Lovas
Godina: 2019.
Broj ceste: Ž 4173

- Napomene:**
 - Ljetni promet: VII i VIII mjesec
 - Izvanljetni promet: od I do VI i od IX do XII mjeseca
 - Grafikonu sadrže samo stvarno prikupljene podatke



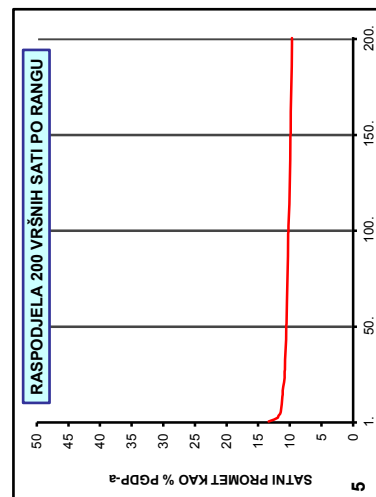

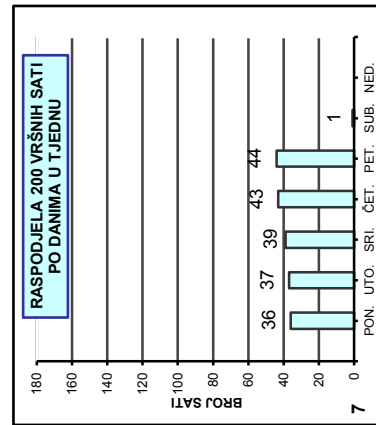
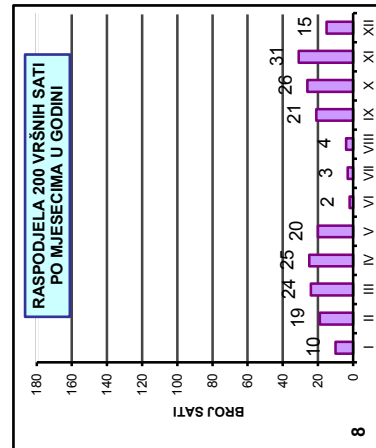
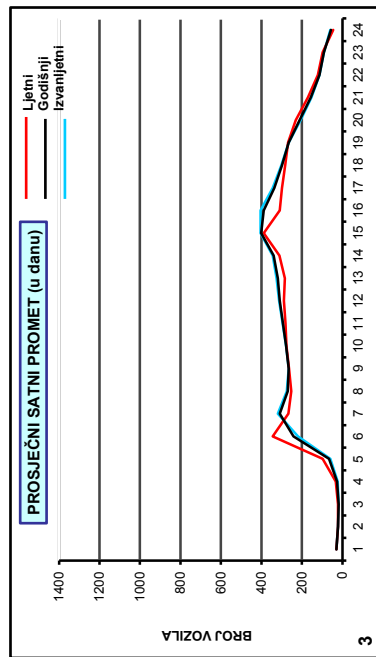
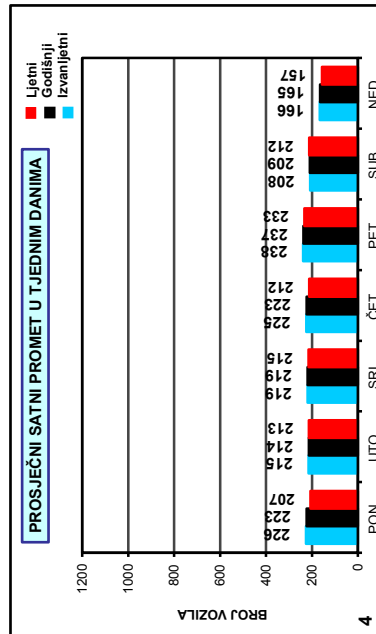
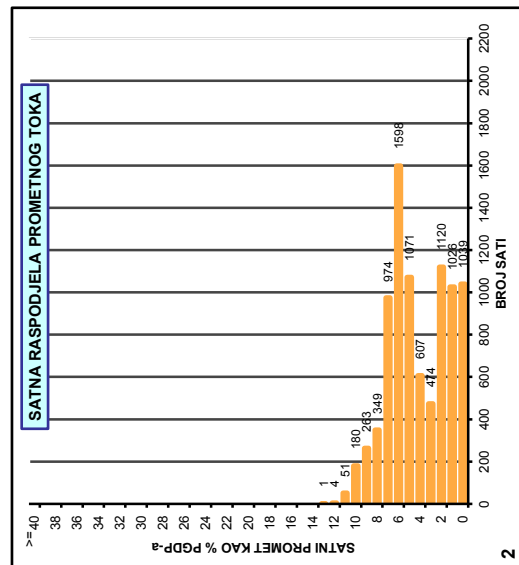
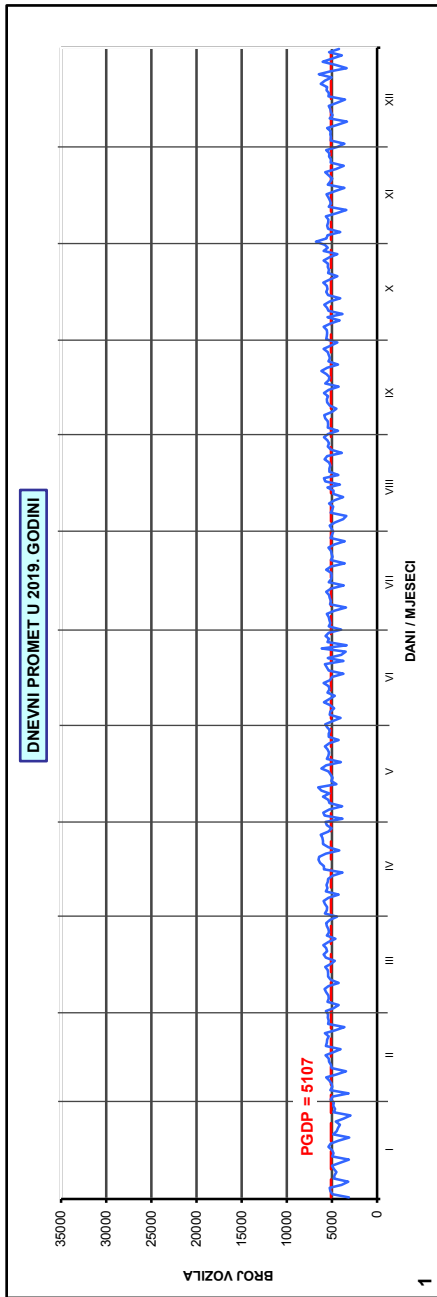
AB 3517, Gromačnik

Godina: 2019.

Broj ceste: Ž 4202

Napomene:

- Ljetni promet: VII i VIII mjesec
- Izvanljetni promet: od I do VI i od IX do XII mjeseca
- Grafikoni sadrže samo stvarno prikupljene podatke



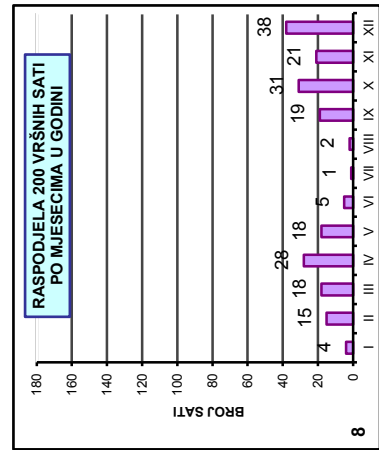
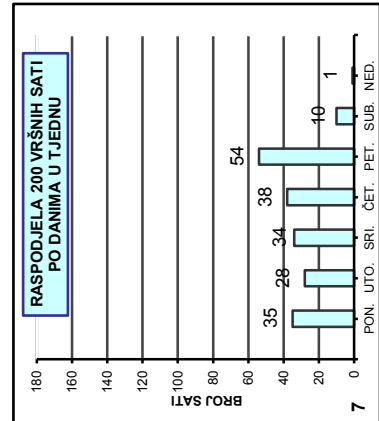
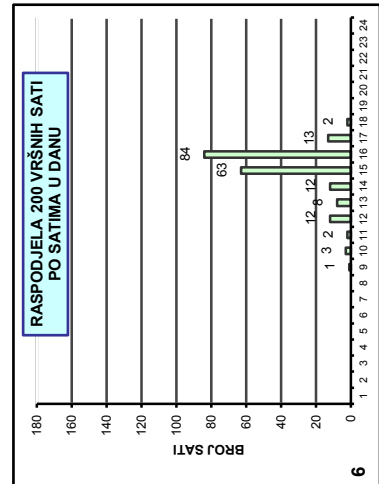
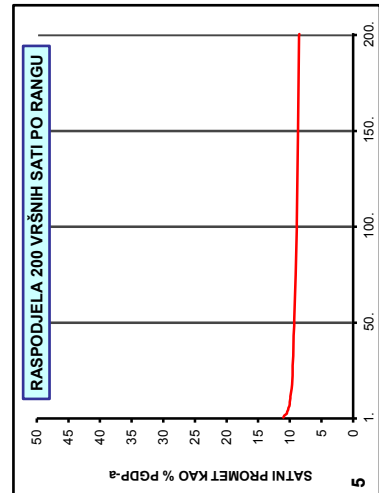
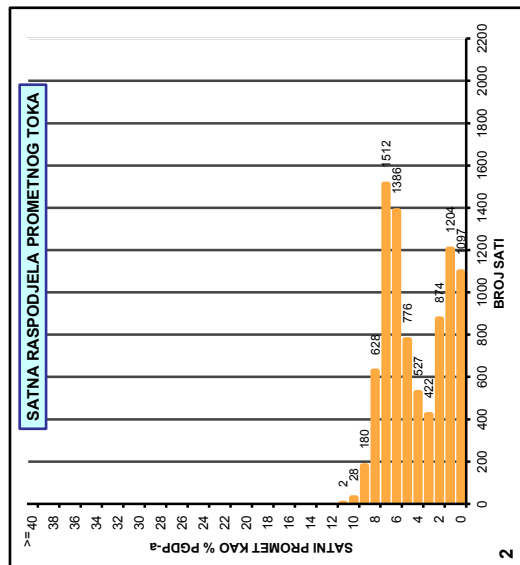
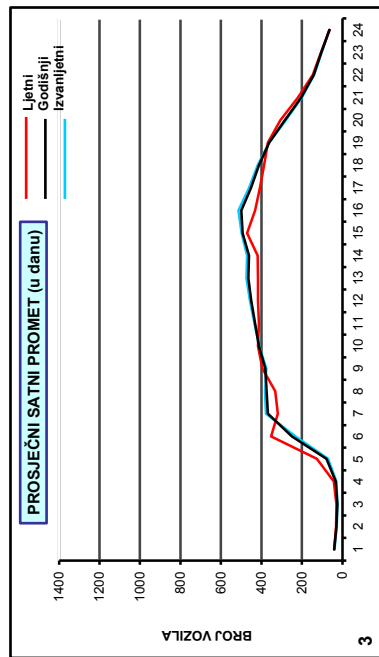

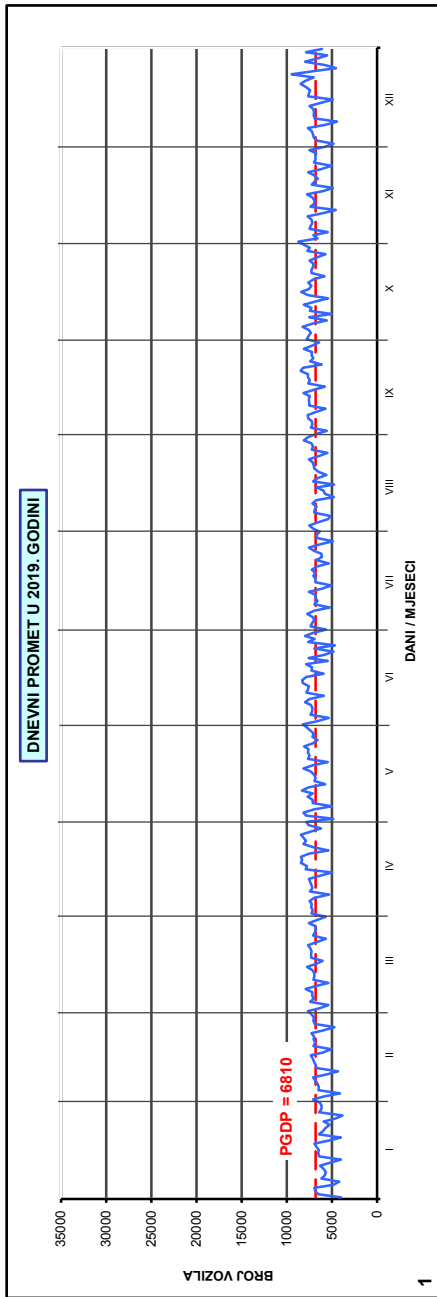
AB 3624, Bukovlje

Godina: 2019.

Broj ceste: Ž 4202

Napomene:

- Ljetni promet: VII i VIII mjesec
- Izvanljetni promet: od I do VI i od IX do XII mjeseca
- Grafikonu sadrže samo stvarno prikupljene podatke



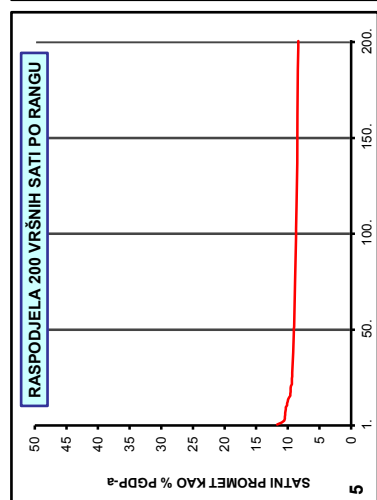
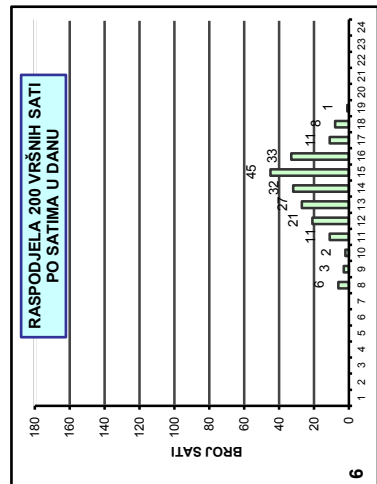
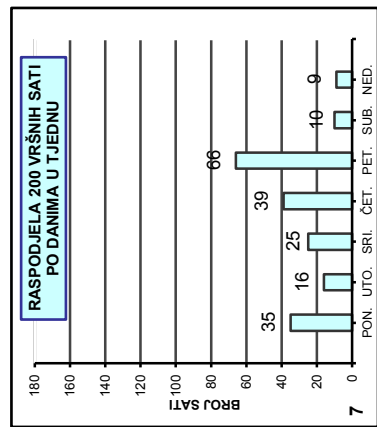
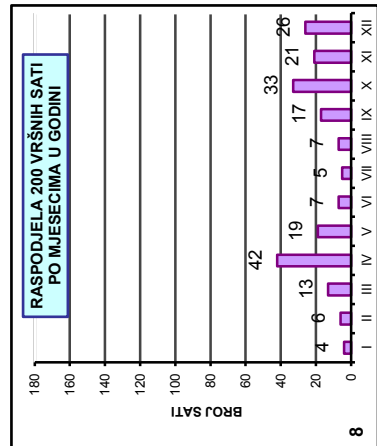
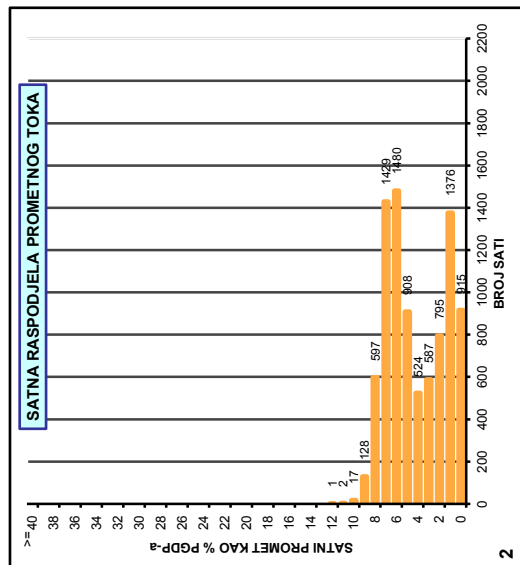
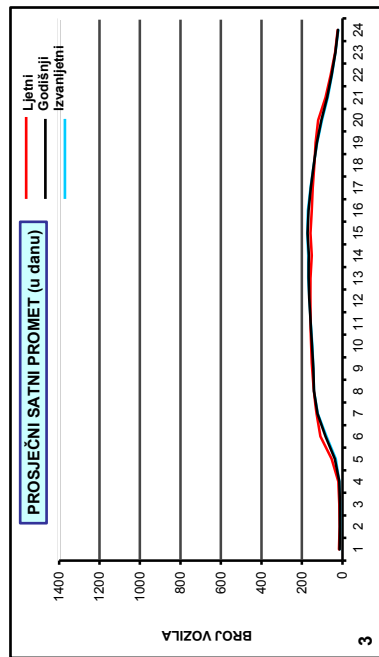
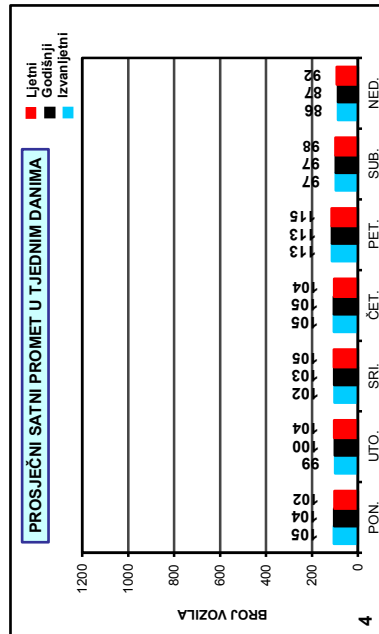
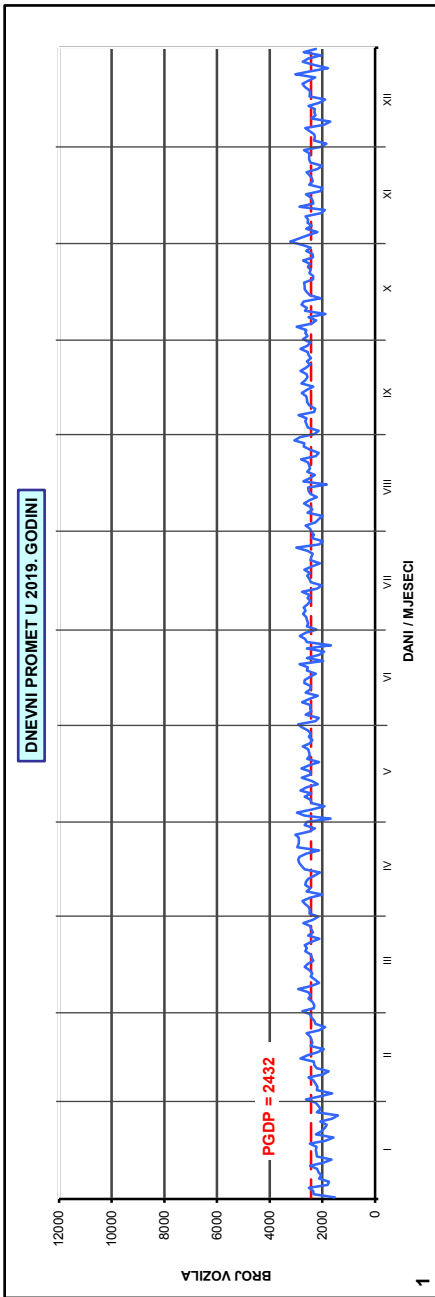
AB 3631, Čajkovci

Godina: 2019.

Broj ceste: Ž 4202

Napomene:

- Ljetni promet: VII i VIII mjesec
- Izvanljetni promet: od I do VI i od IX do XII mjeseca
- Grafikonu sadrže samo stvarno prikupljene podatke



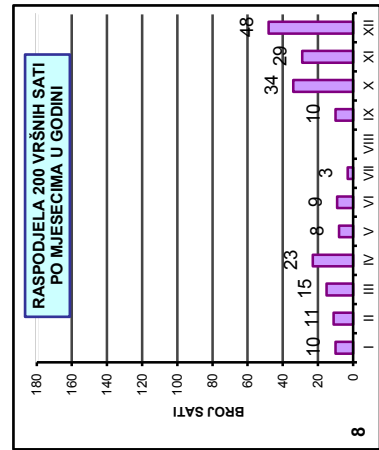
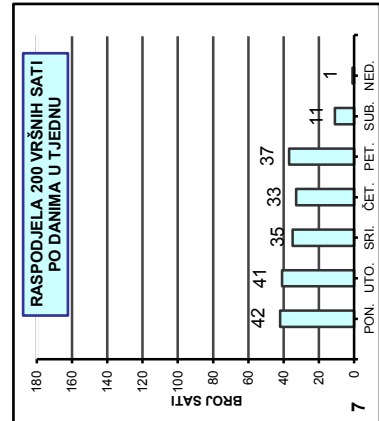
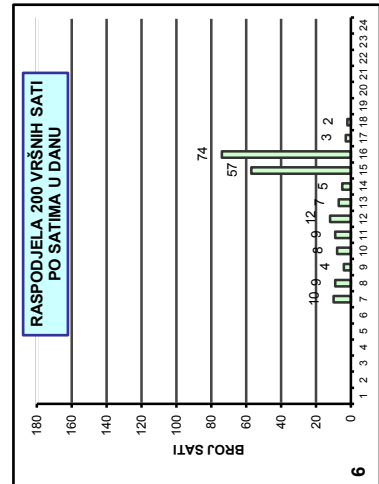
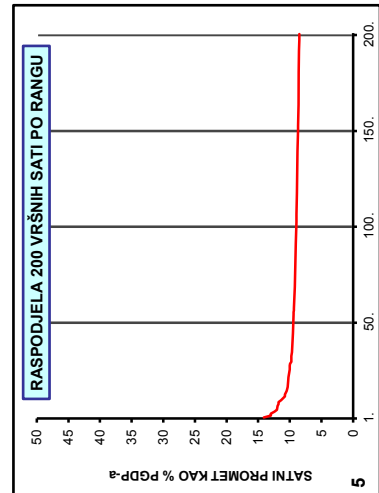
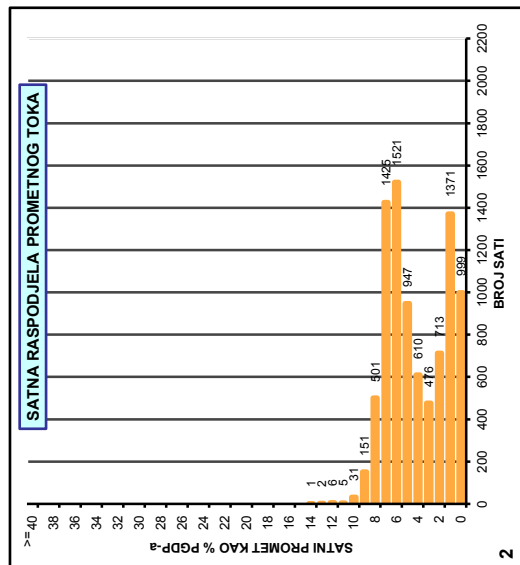
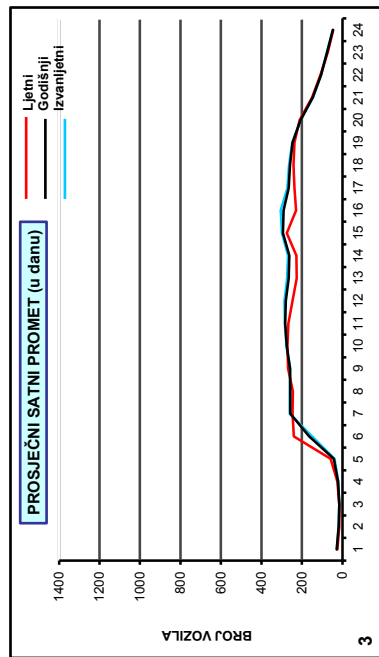
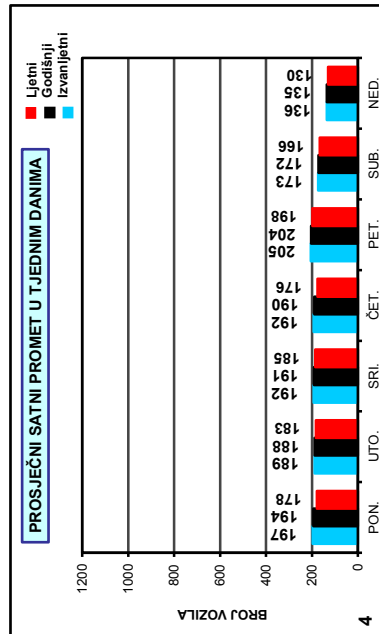
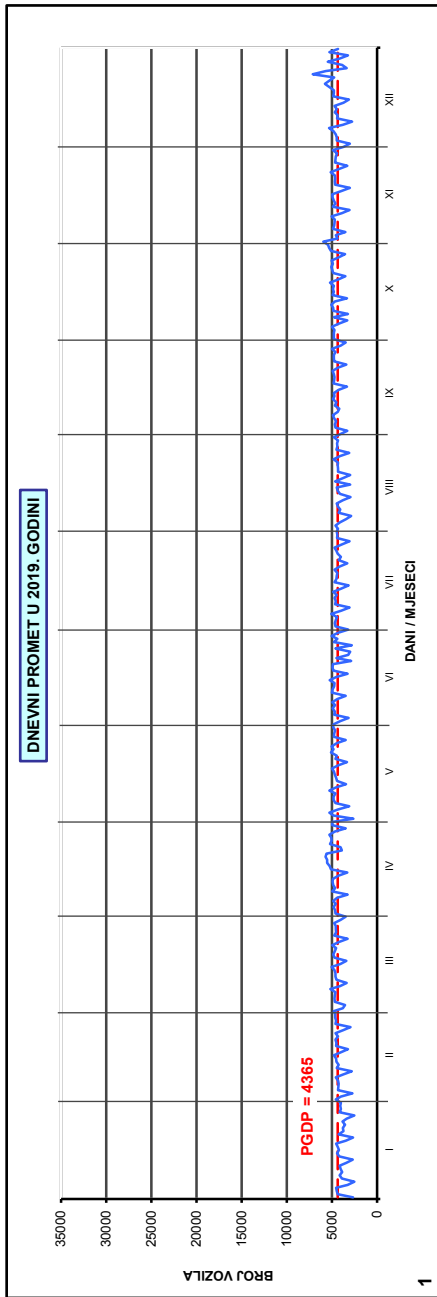
AB 3623, Gornja Vrba

Godina: 2019.

Broj ceste: Ž 4210

Napomene:

- Ljetni promet: VII i VIII mjesec
- Izvanljetni promet: od I do VI i od IX do XII mjeseca
- Grafikonu sadrže samo stvarno prikupljene podatke



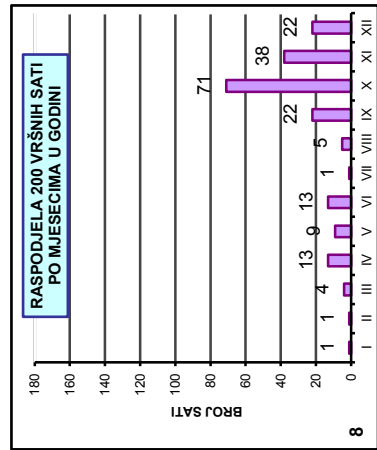
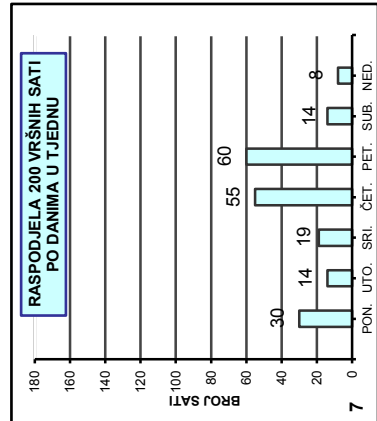
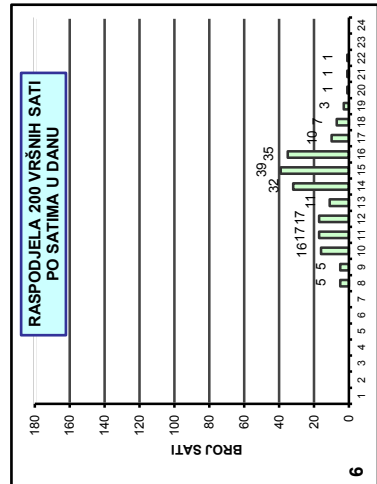
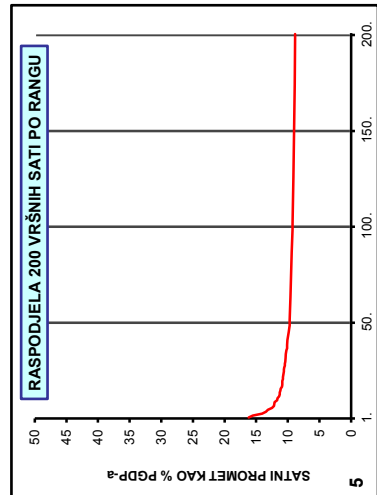
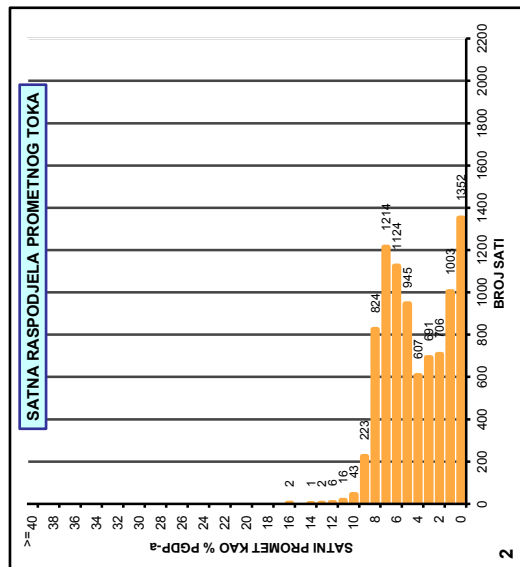
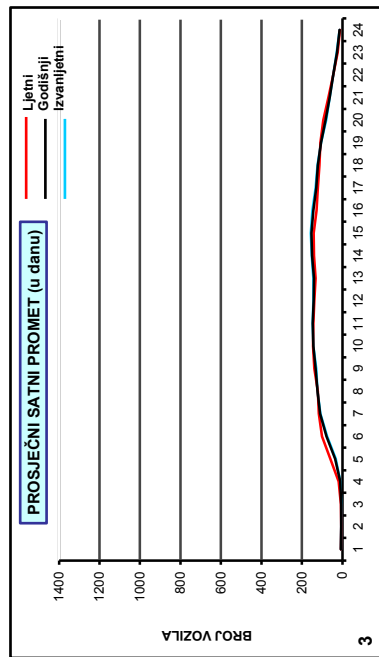
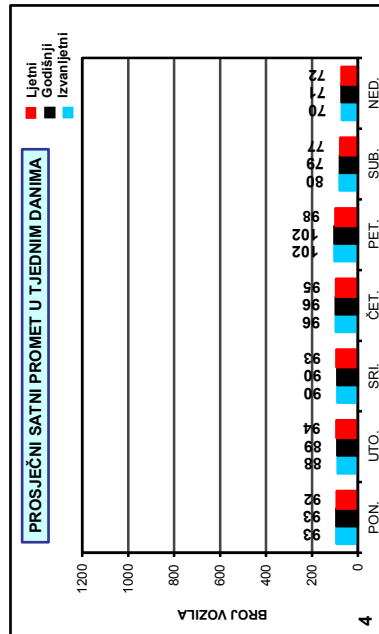
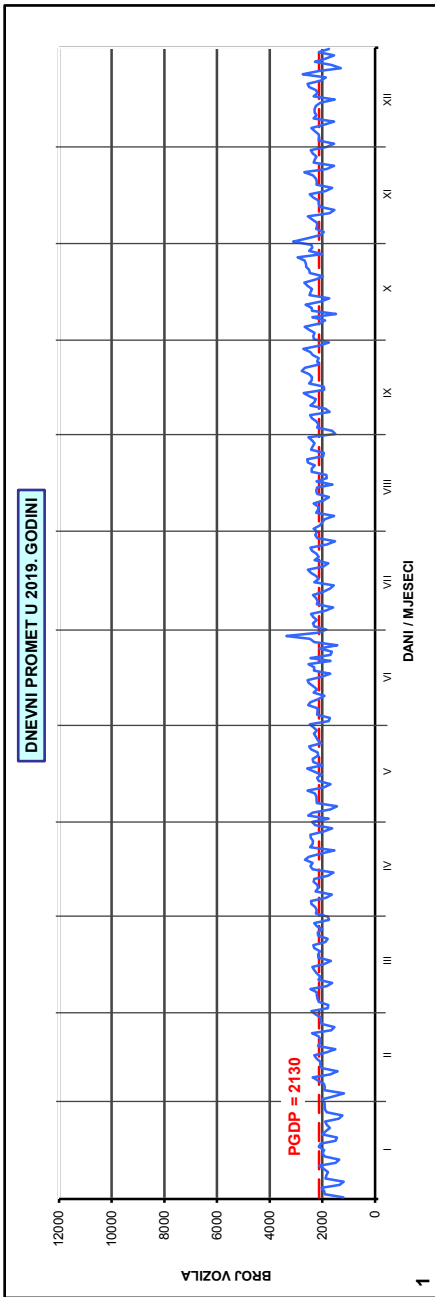
AB 3415, Dobrovac

Godina: 2019.

Broj ceste: Ž 4236

Napomene:

- Ljetni promet: VII i VIII mjesec
- Izvanljetni promet: od I do VI i od IX do XII mjeseca
- Grafikonu sadrže samo stvarno prikupljene podatke



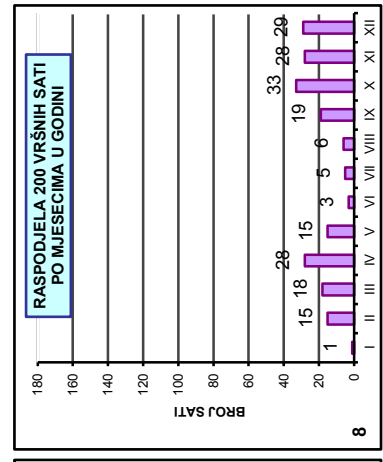
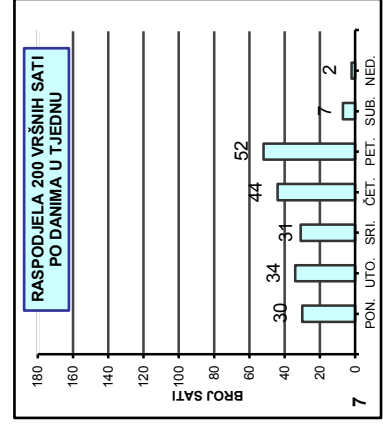
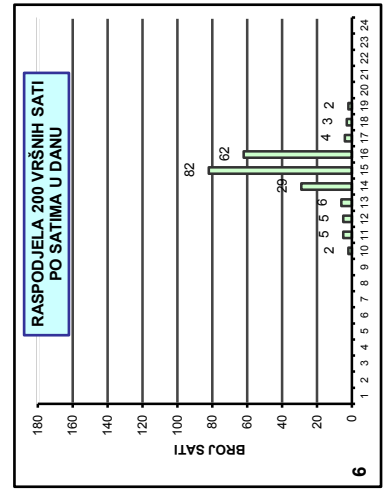
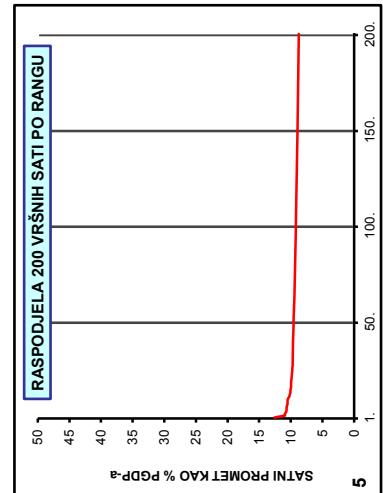
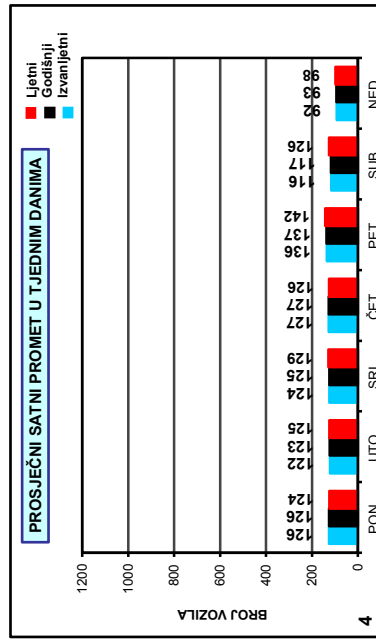
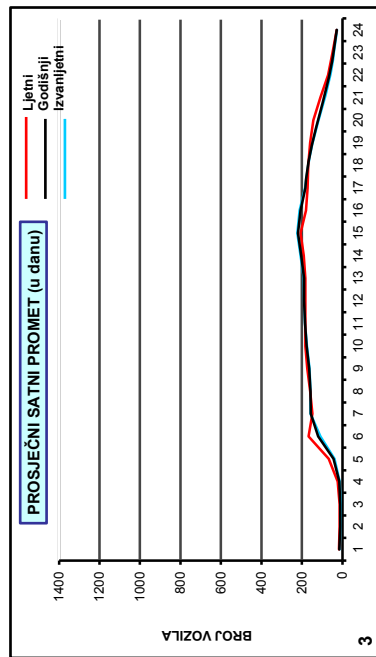
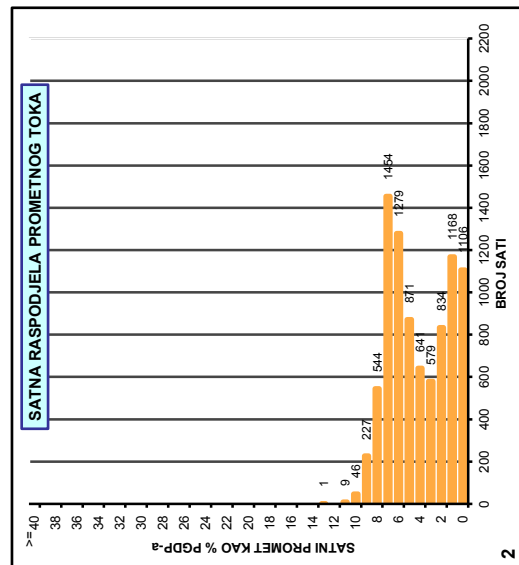
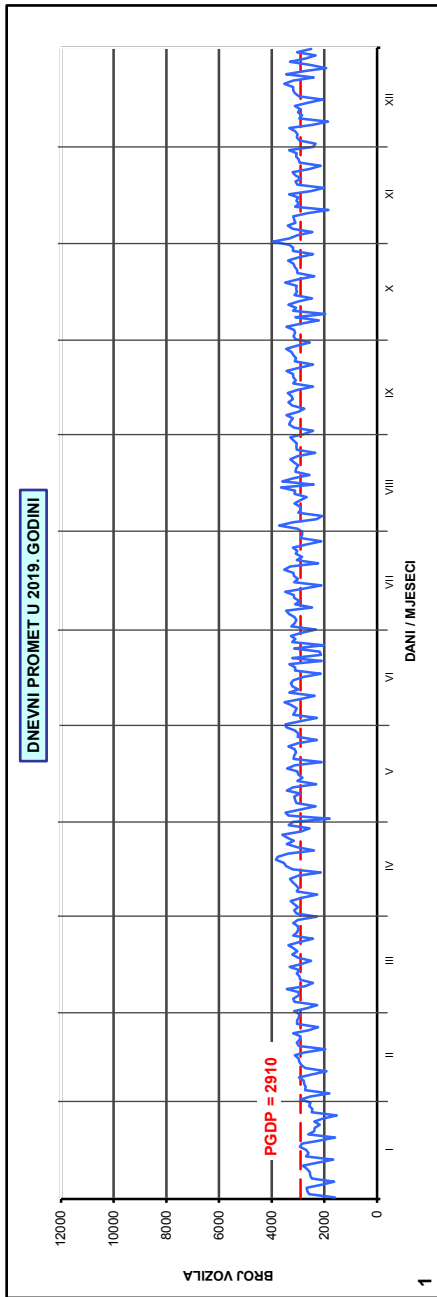
AB 3526, Malino

Godina: 2019.

Broj ceste: Ž 4244

Napomene:

- Ljetni promet: VII i VIII mjesec
- Izvanljetni promet: od I do VI i od IX do XII mjeseca
- Grafikon sadrže samo stvarno prikupljene podatke



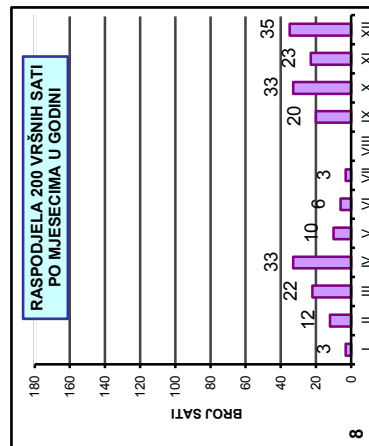
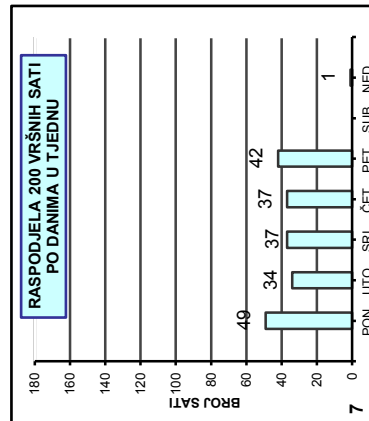

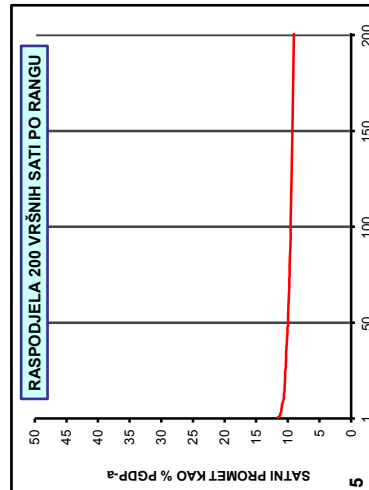
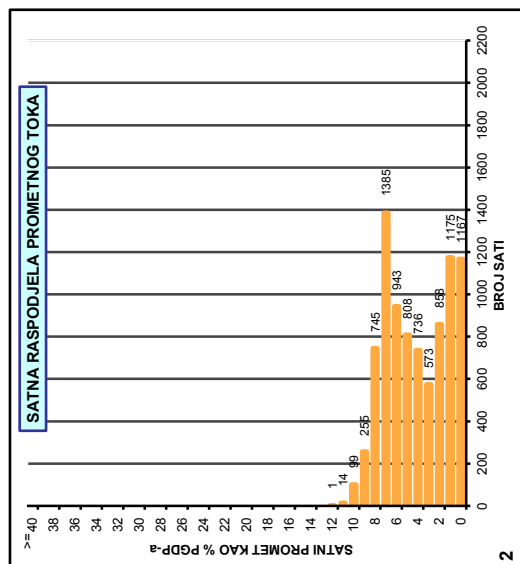
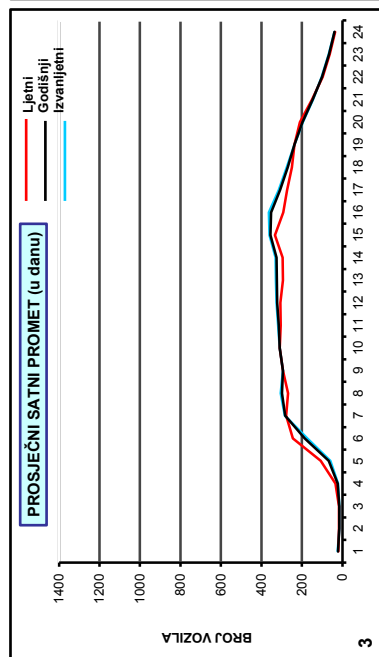
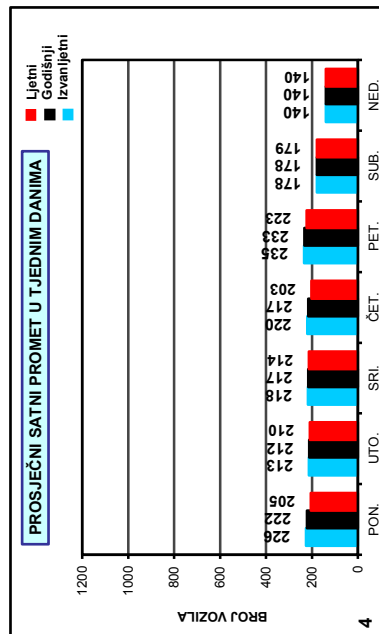
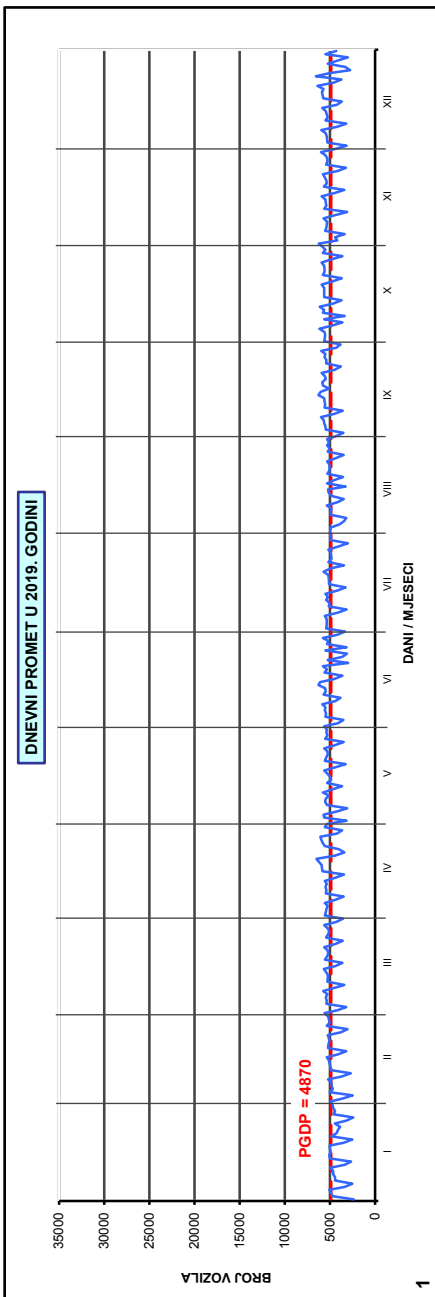
AB 2521, Mece

Godina: 2019.

Broj ceste: Ž 4257

Napomene:

- Ljetni promet: VII i VIII mjesec
- Izvanljetni promet: od I do VI i od IX do XII mjeseca
- Grafikoni sadrže samo stvarno prikupljene podatke



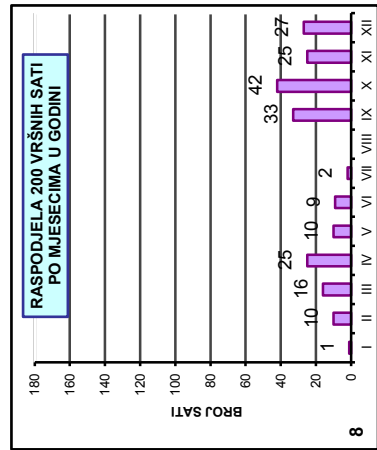
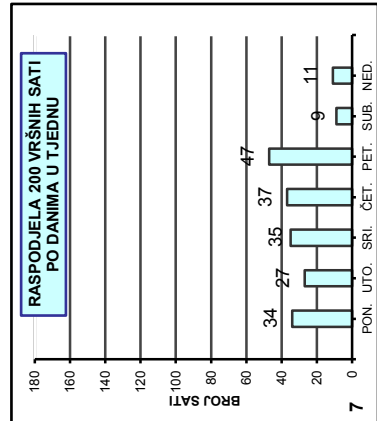
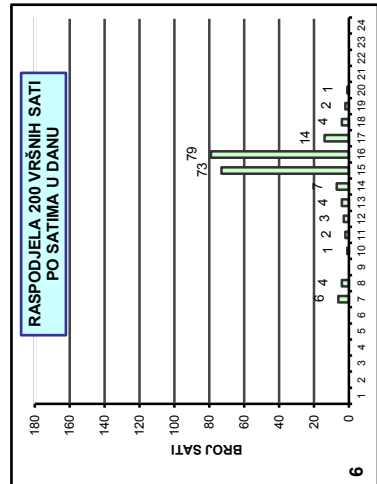
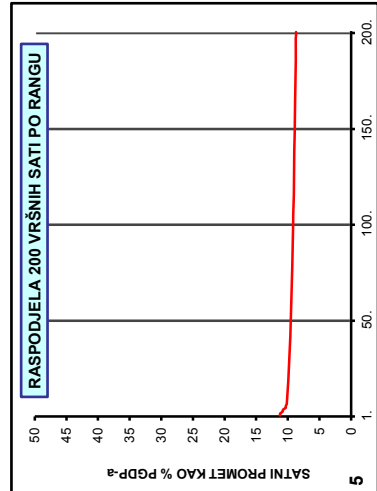
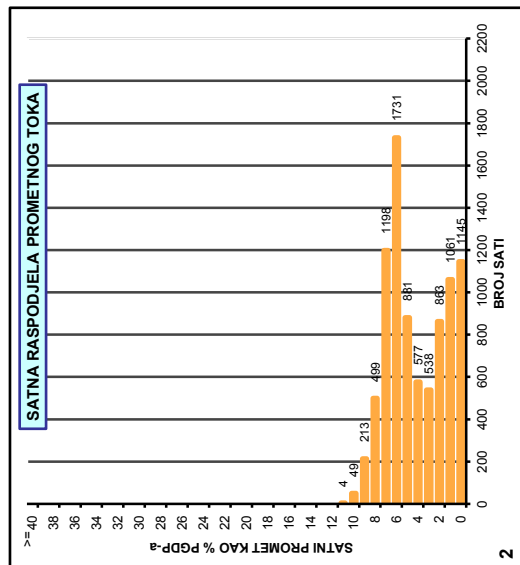
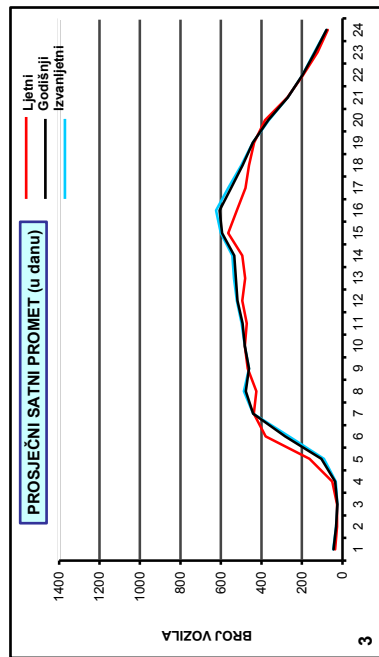
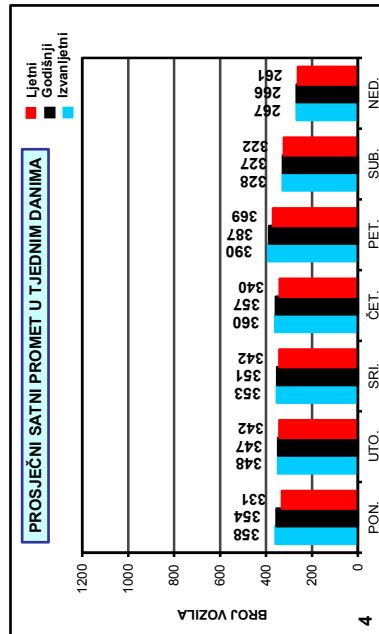
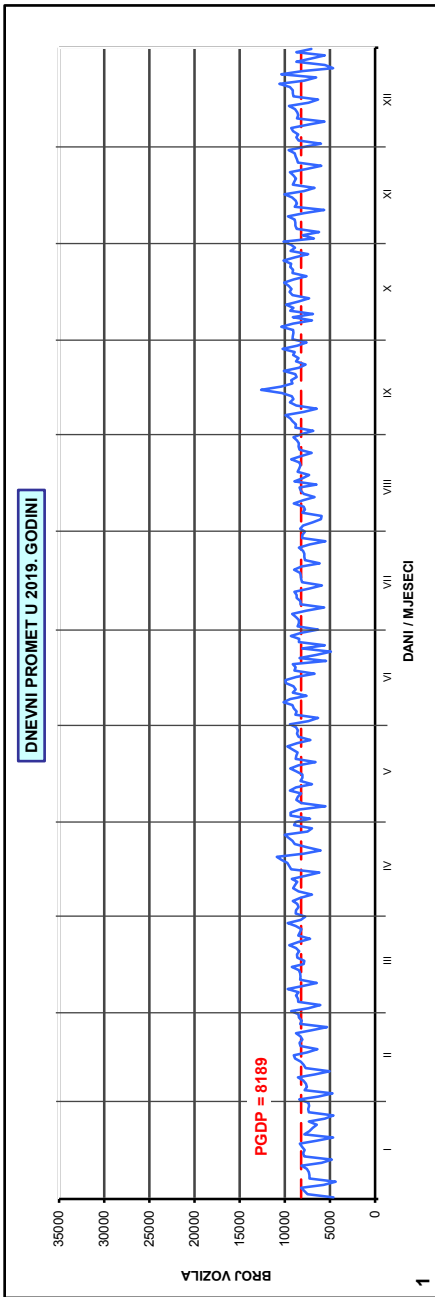
AB 2506, Podravlje

Godina: 2019.

Broj ceste: Ž 4257

Napomene:

- Ljetni promet: VII i VIII mjesec
- Izvanljetni promet: od I do VI i od IX do XII mjeseca
- Grafikonu sadrže samo stvarno prikupljene podatke



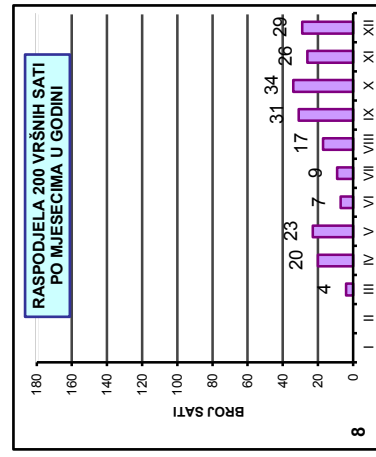
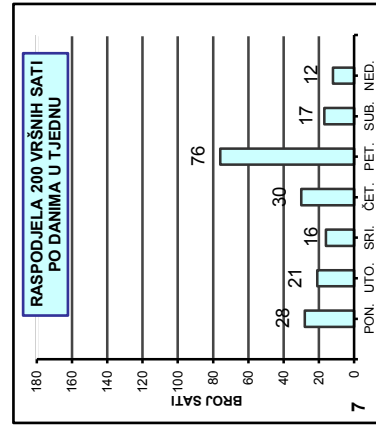
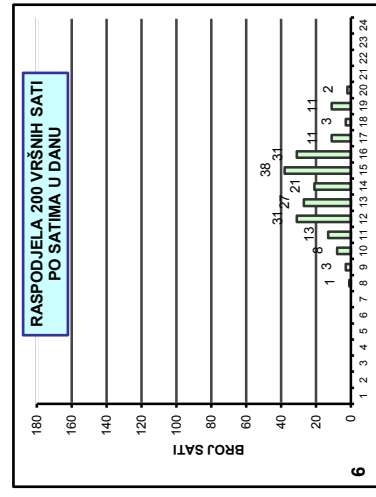
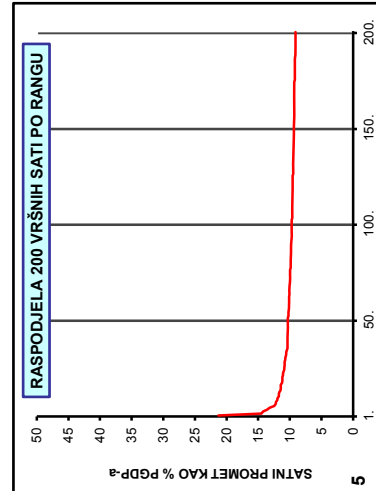
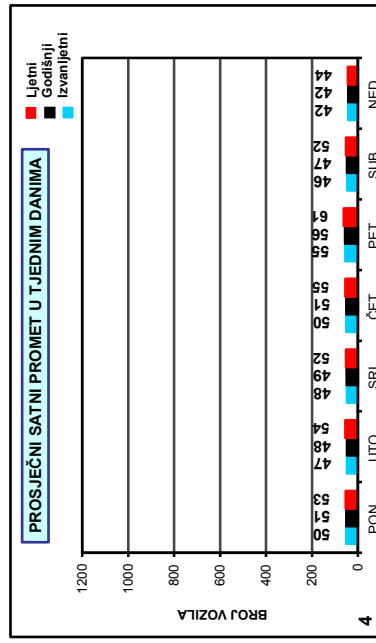
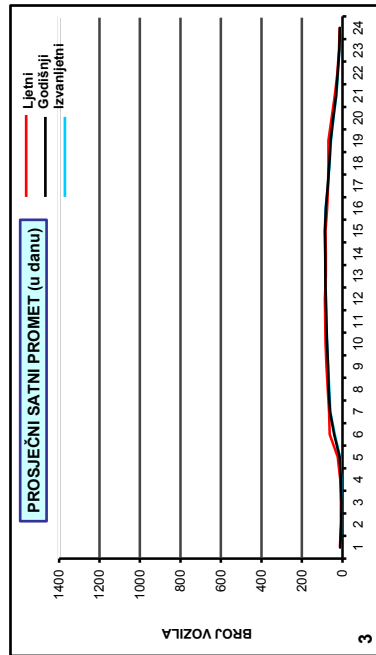
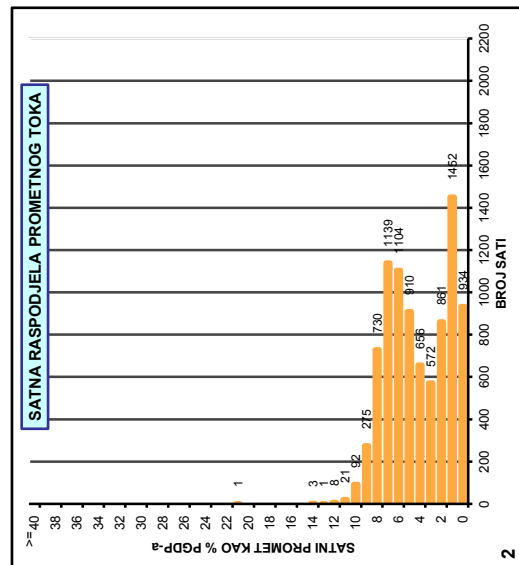
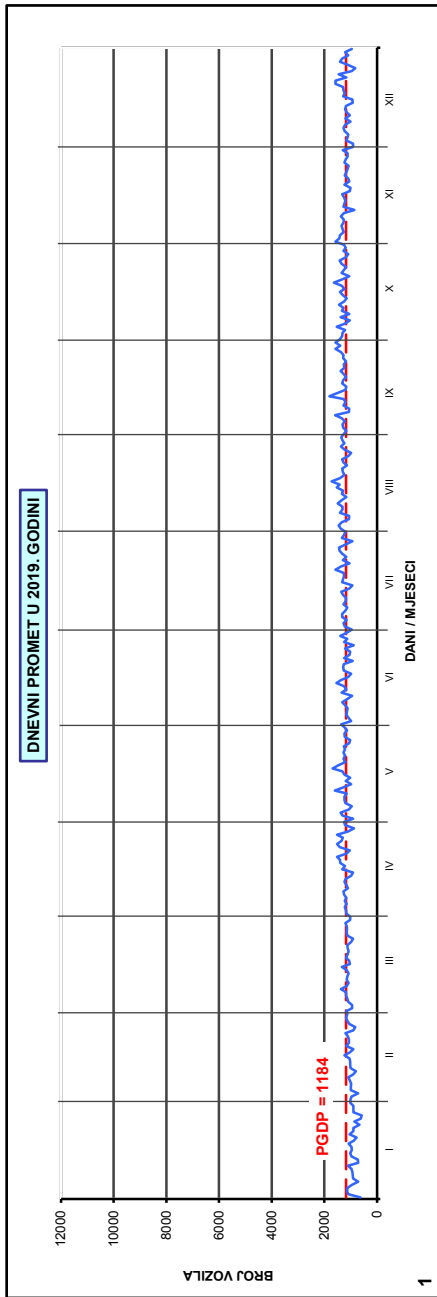
AB 4502, Vrbanja

Godina: 2019.

Broj ceste: Ž 4299

Napomene:

- Ljetni promet: VII i VIII mjesec
- Izvanljetni promet: od I do VI i od IX do XII mjeseca
- Grafikonu sadrže samo stvarno prikupljene podatke



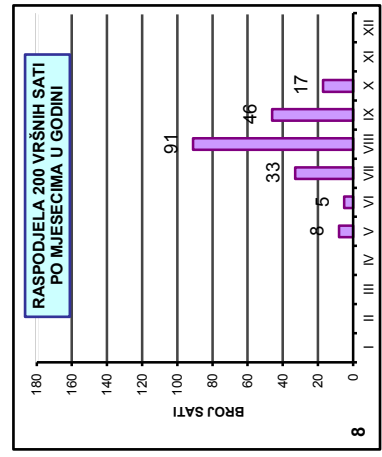
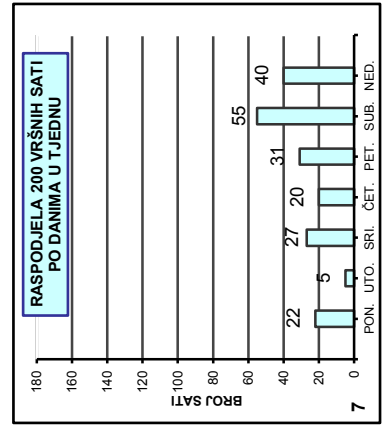
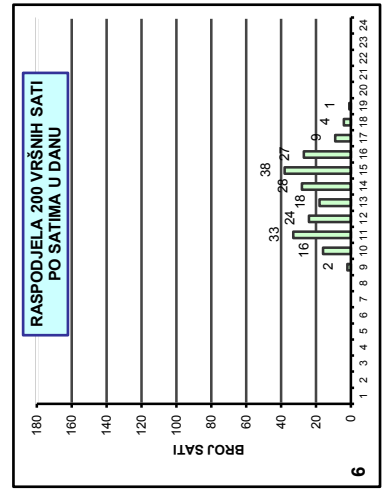
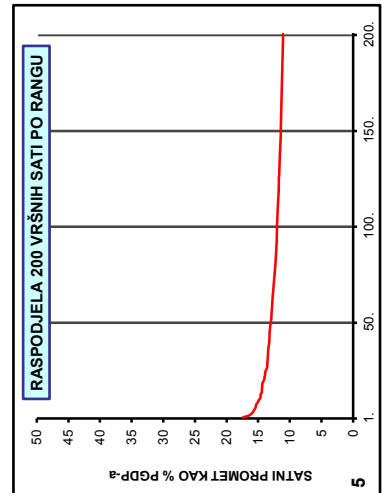
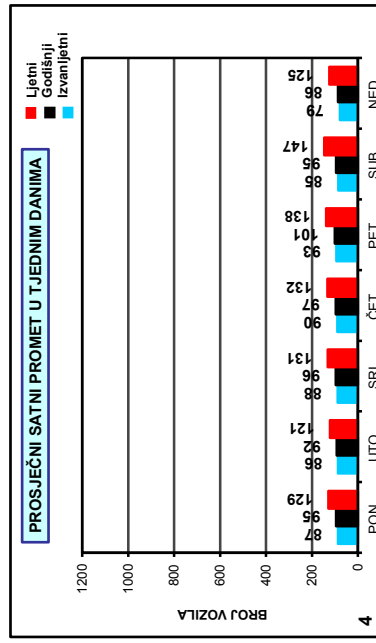
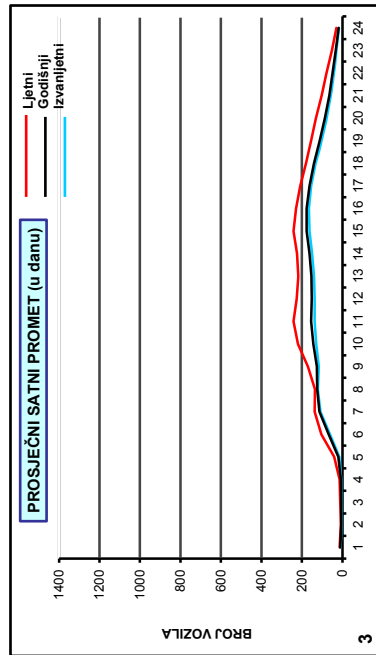
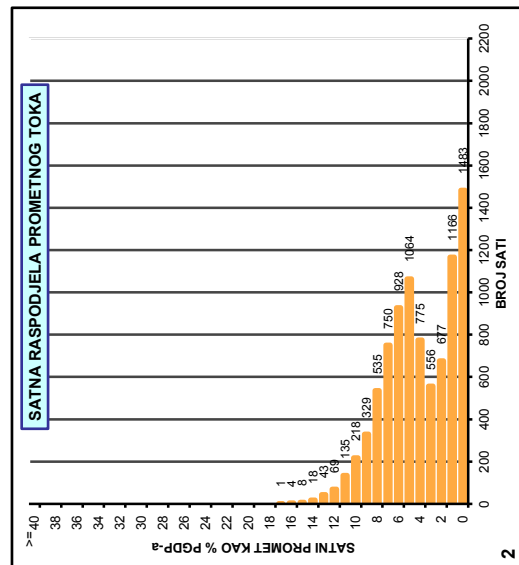
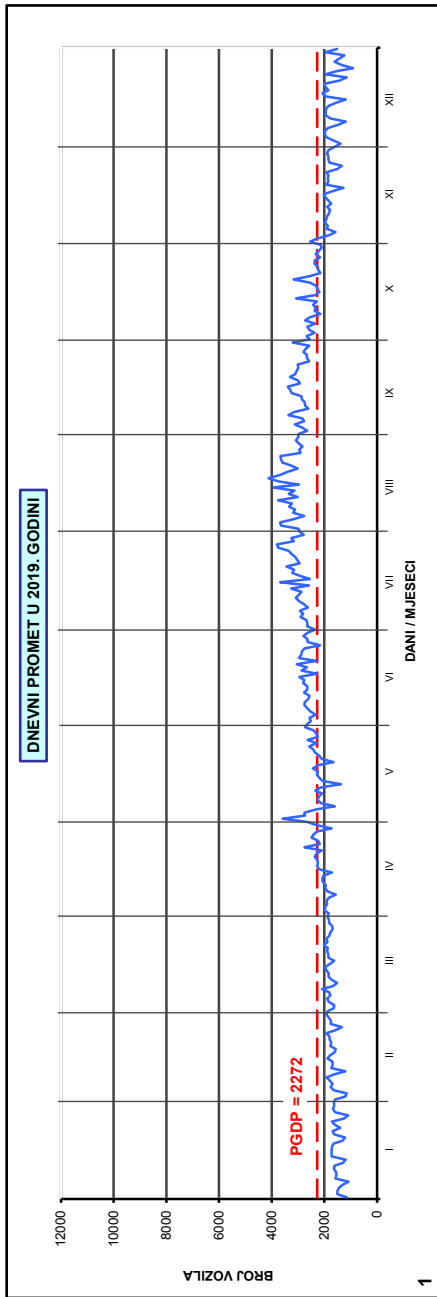
AB 2753, Karojba

Godina: 2019.

Broj ceste: Ž 5007

Napomene:

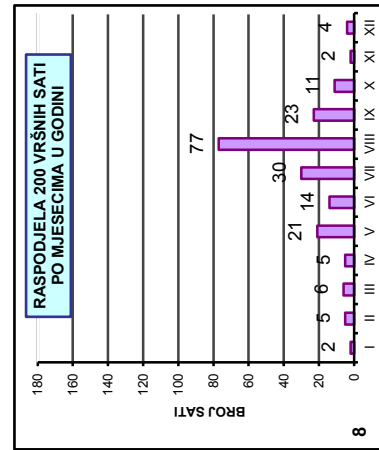
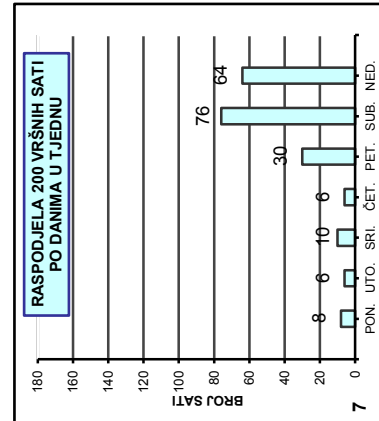
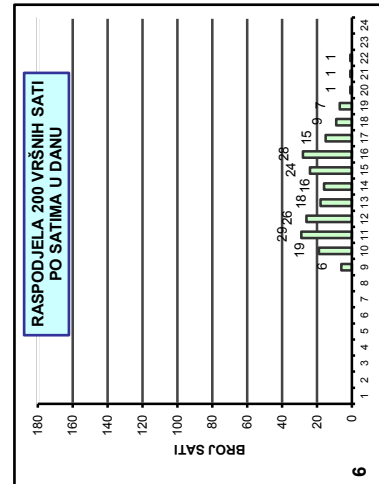
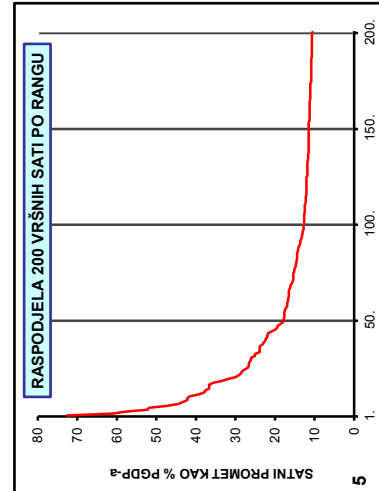
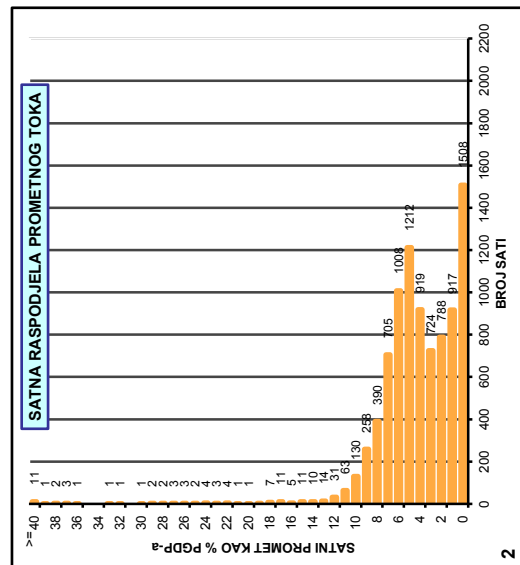
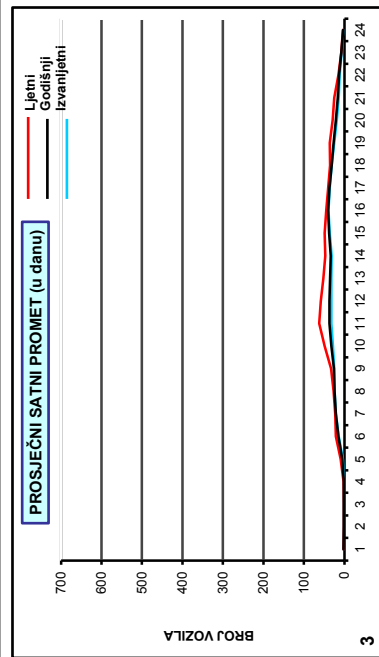
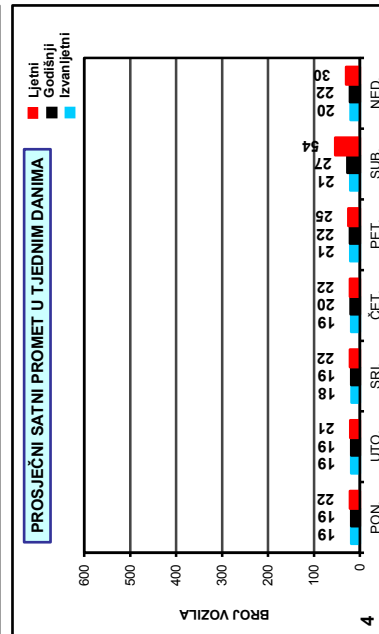
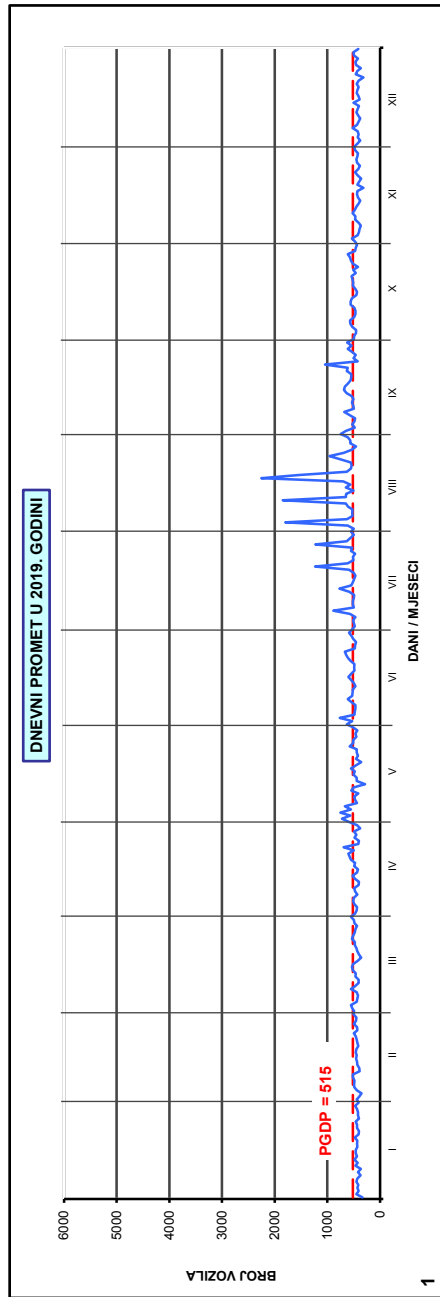
- Ljetni promet: VII i VIII mjesec
- Izvanljetni promet: od I do VI i od IX do XII mjeseca
- Grafikonu sadrže samo stvarno prikupljene podatke



AB 2756, Buzet
Godina: 2019.
Broj ceste: Ž 5011

Napomene:

- Ljetni promet: VII i VIII mjesec
- Izvanljetni promet: od I do VI i od IX do XII mjeseca
- Grafikonu sadrže samo stvarno prikupljene podatke



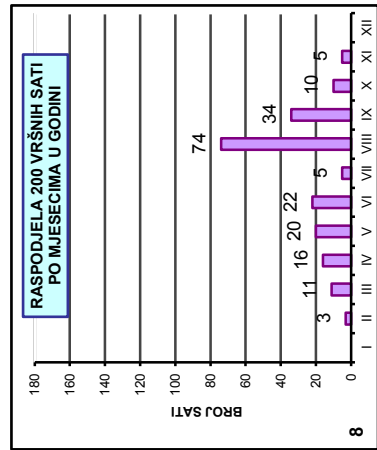
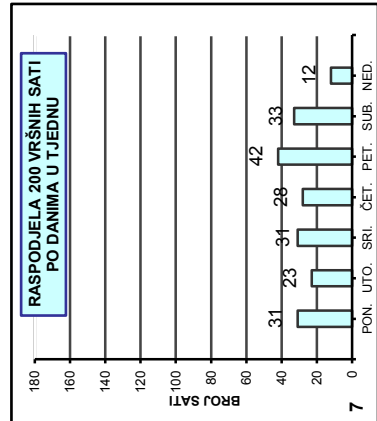
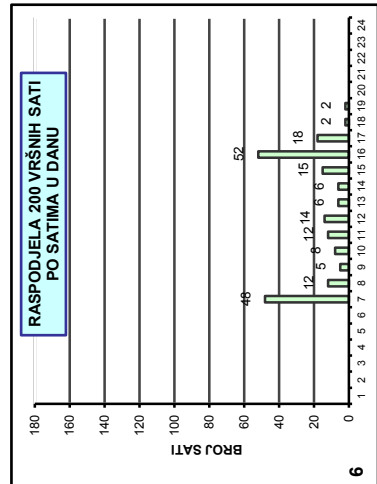
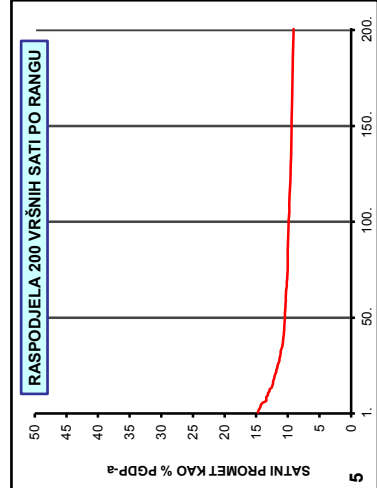
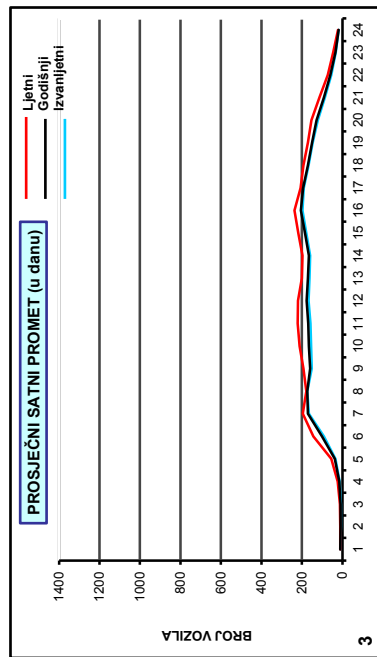
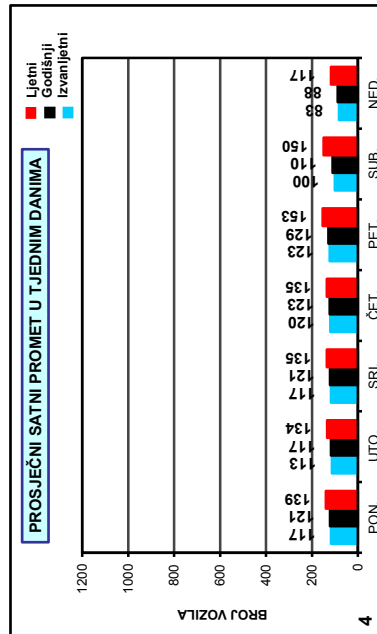
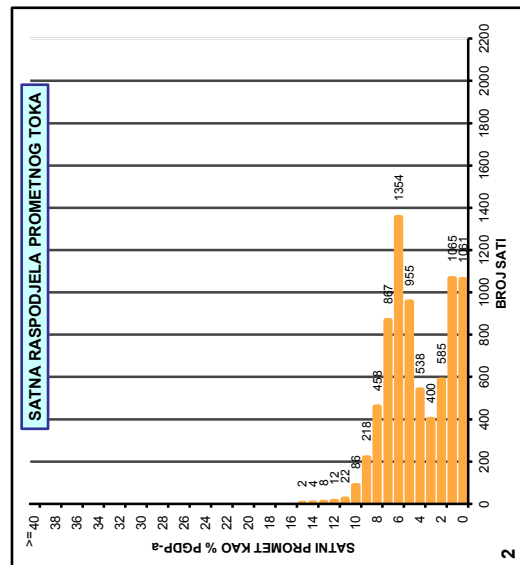
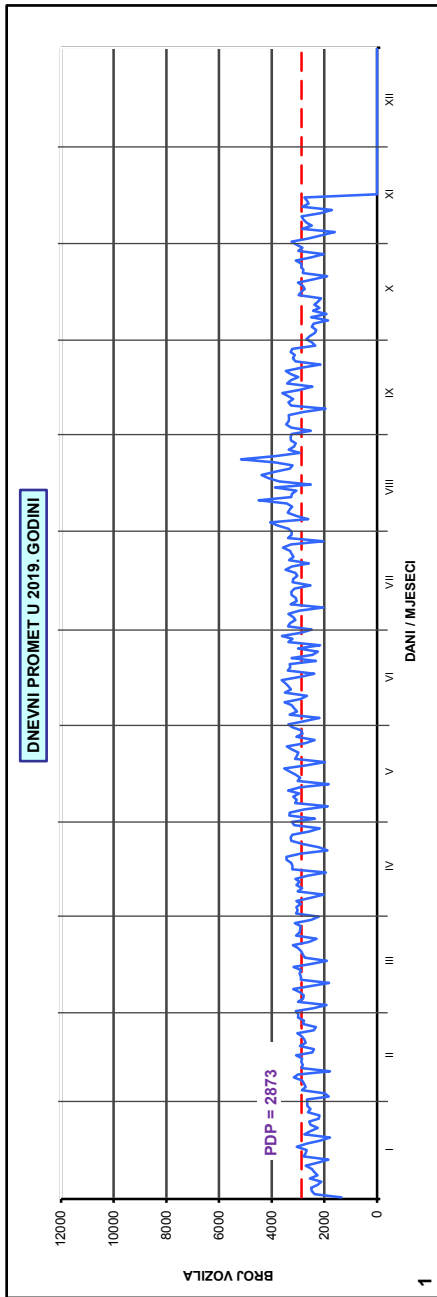
AB 2837, Permani

Godina: 2019.

Broj ceste: Ž 5012

Napomene:

- Ljetni promet: VII i VIII mjesec
- Izvanljetni promet: od I do VI i od IX do XII mjeseca
- Grafikonu sadrže samo stvarno prikupljene podatke



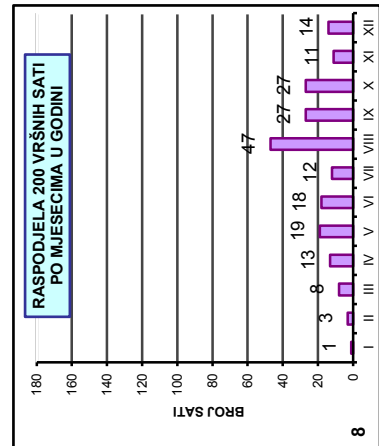
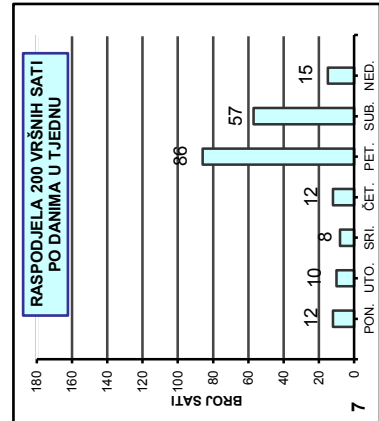
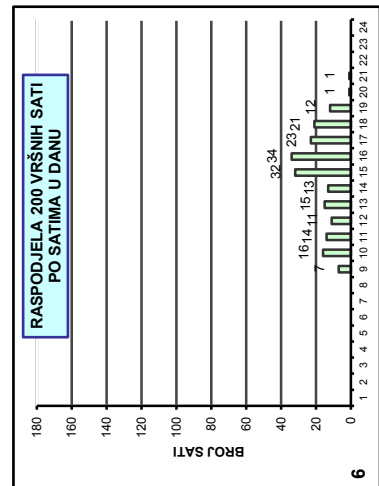
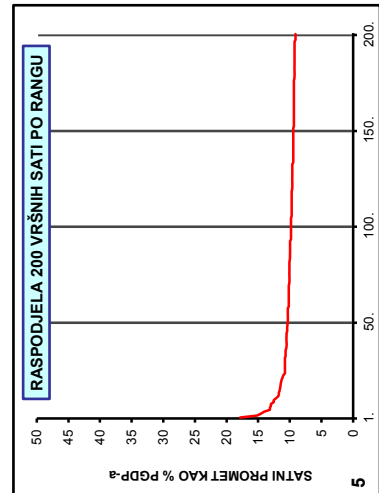
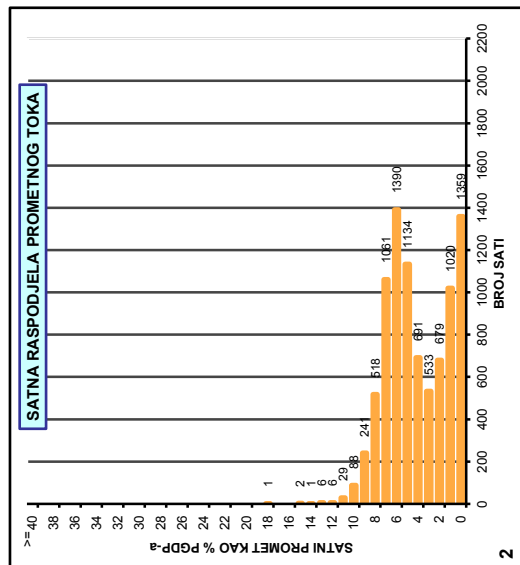
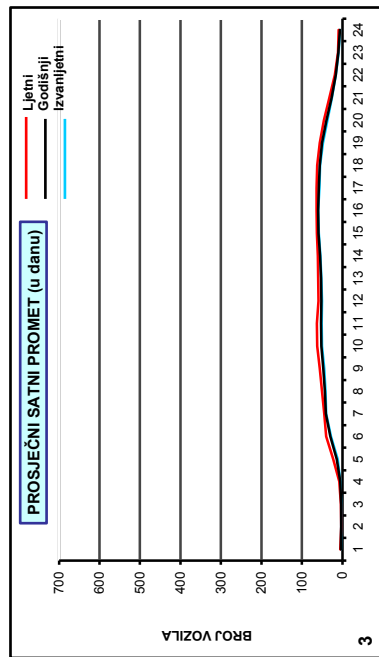
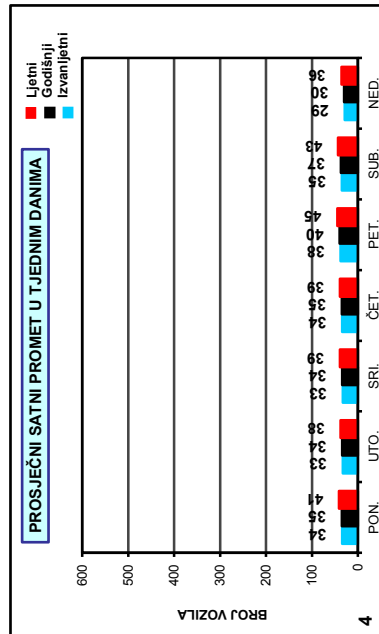
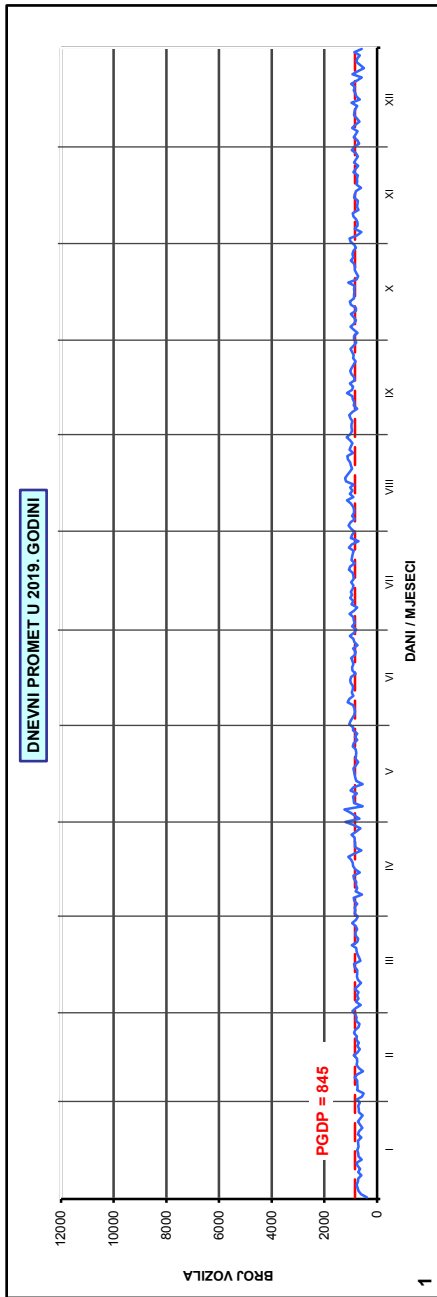
AB 2838, Škalnica

Godina: 2019.

Broj ceste: Ž 5017

Napomene:

- Ljetni promet: VII i VIII mjesec
- Izvanljetni promet: od I do VI i od IX do XII mjeseca
- Grafikoni sadrže samo stvarno prikupljene podatke



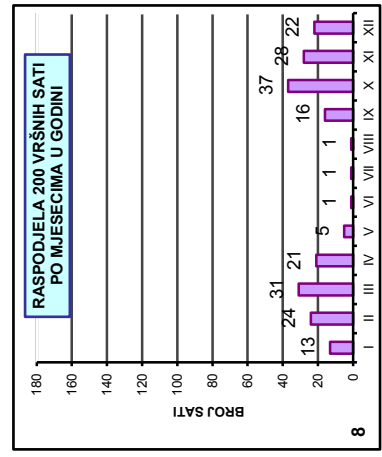
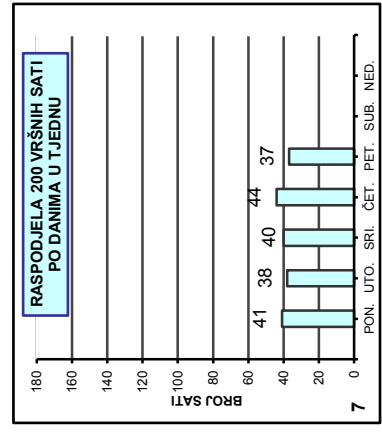
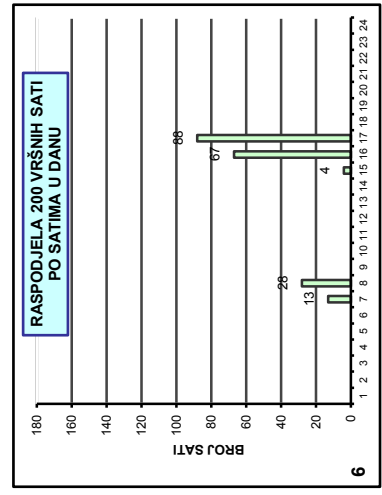
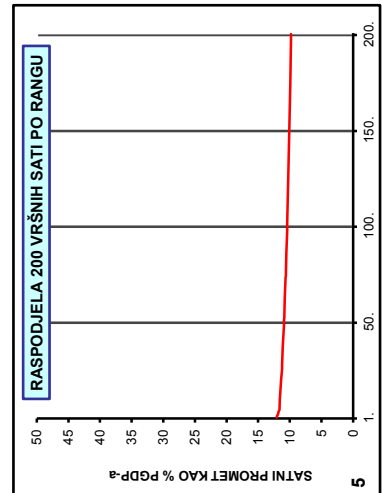
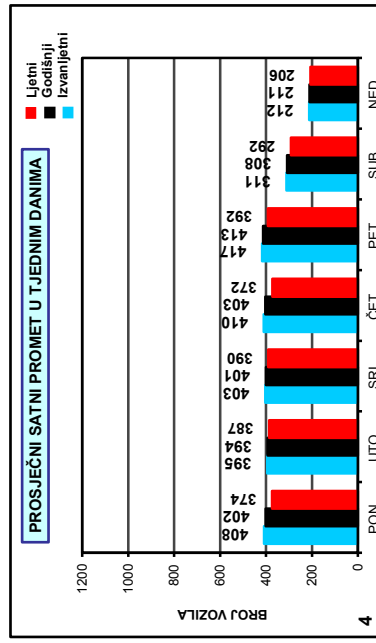
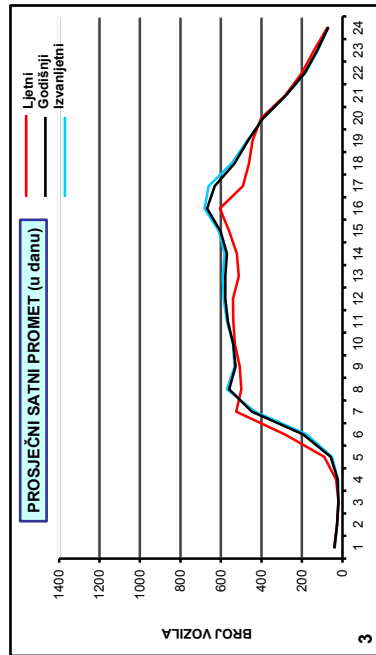
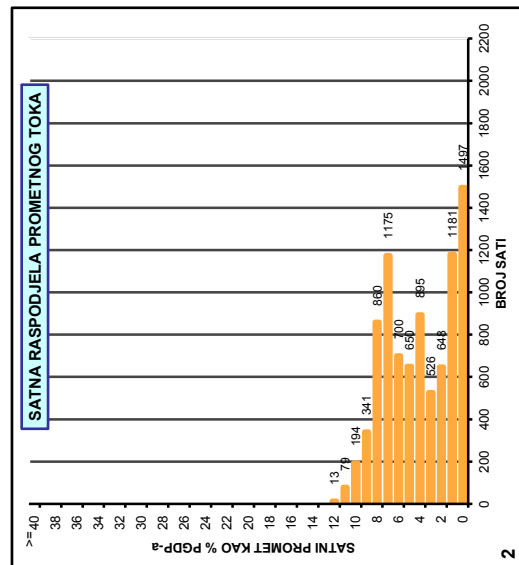
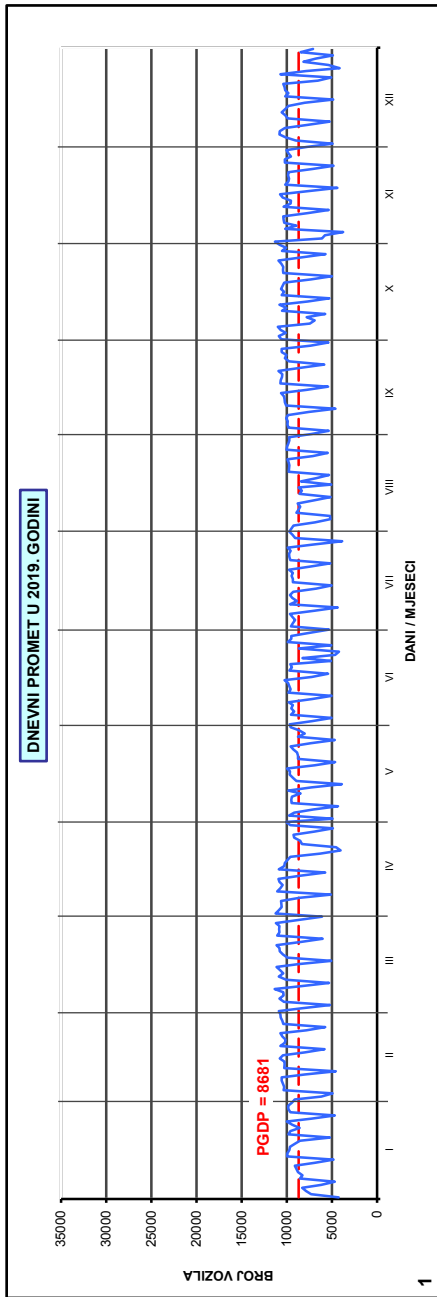
AB 2833, Kastav

Godina: 2019.

Broj ceste: Ž 5021

Napomene:

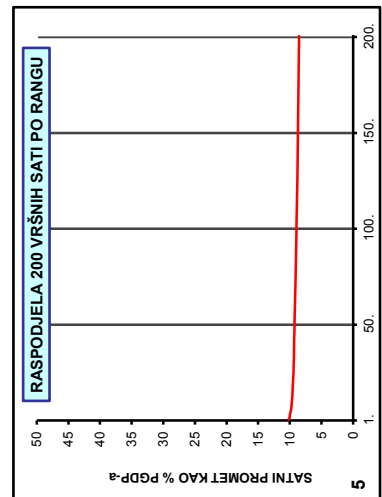
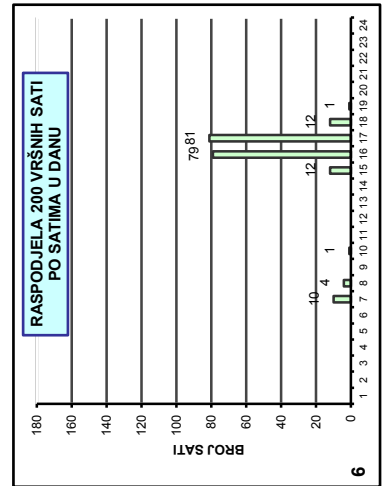
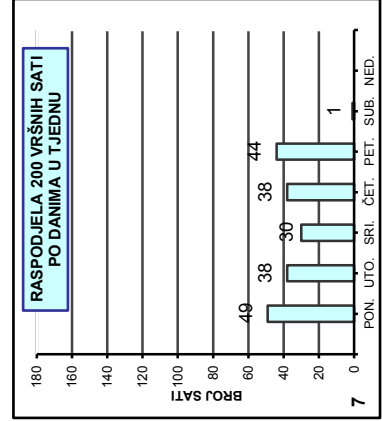
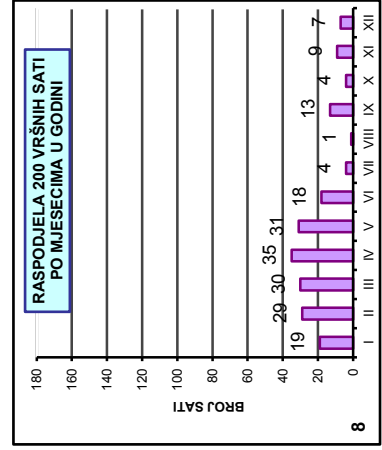
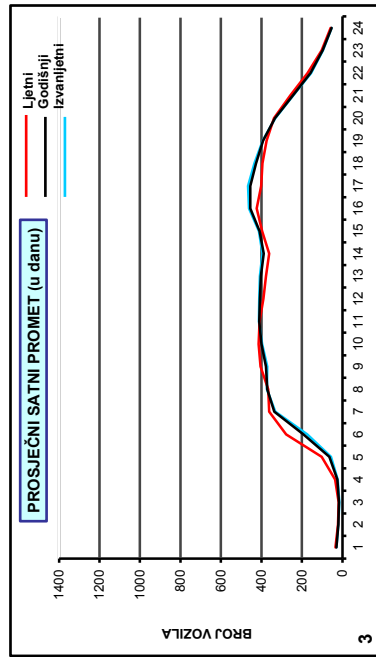
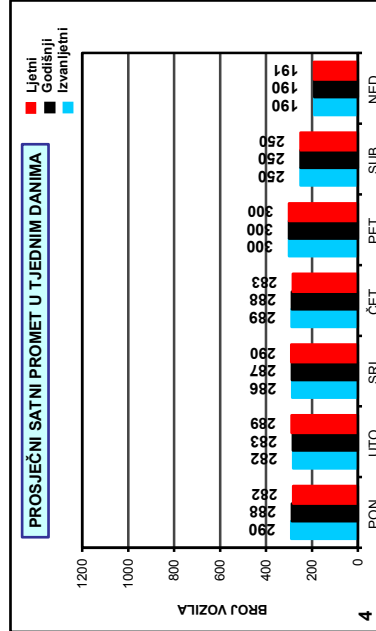
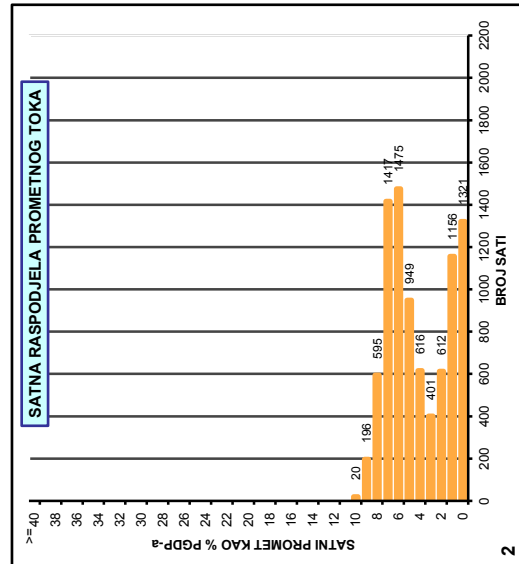
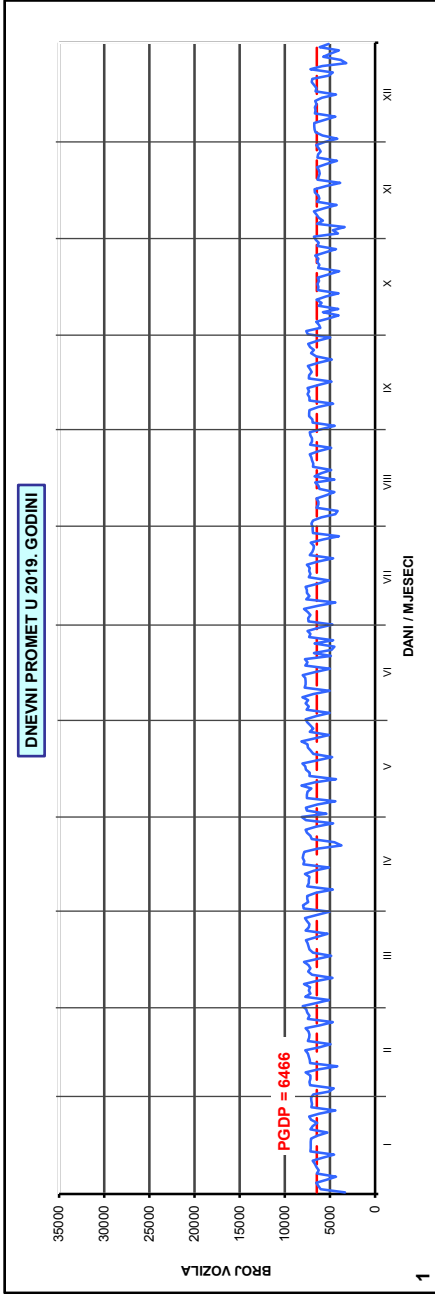
- Ljetni promet: VII i VIII mjesec
- Izvanljetni promet: od I do VI i od IX do XII mjeseca
- Grafikonu sadrže samo stvarno prikupljene podatke



AB 2834, Viškovo
Godina: 2019.
Broj ceste: Ž 5025

Napomene:

- Ljetni promet: VII i VIII mjesec
- Izvanljetni promet: od I do VI i od IX do XII mjeseca
- Grafikonu sadrže samo stvarno prikupljene podatke



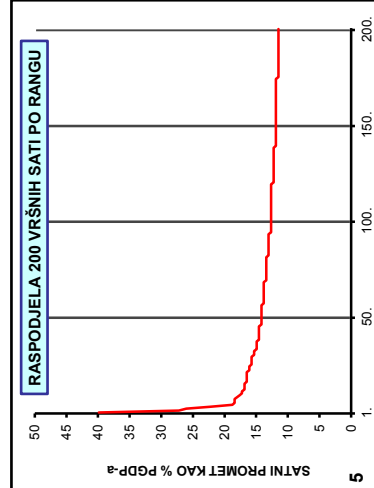
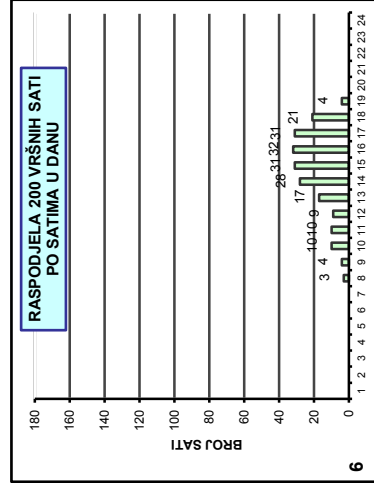
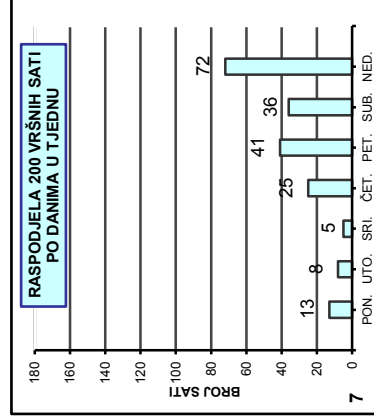
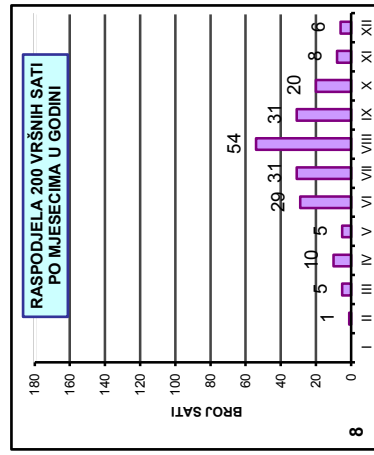
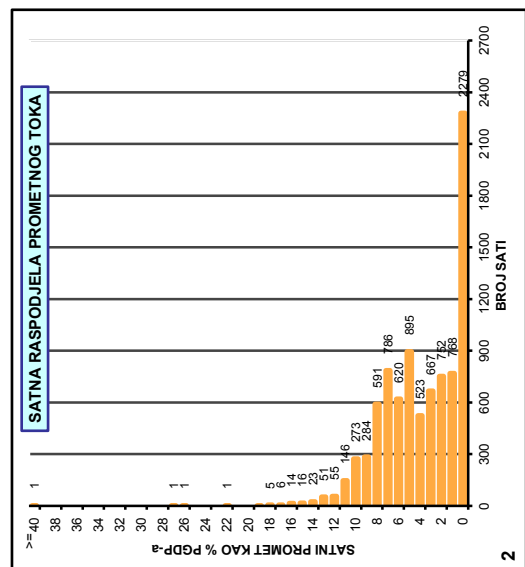


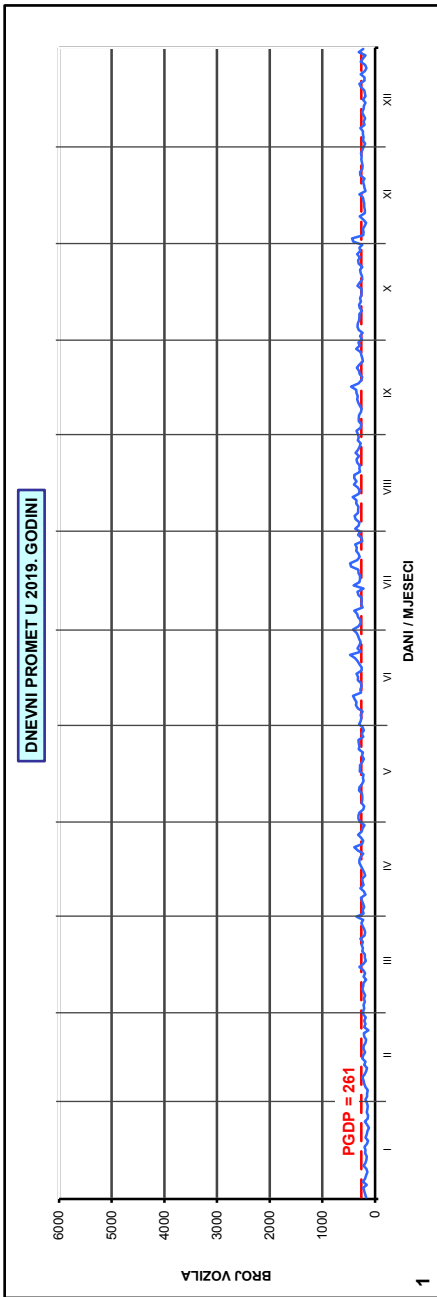
AB 2942, Kuželj

Godina: 2019.

Broj ceste: Ž 5033

Napomene:

- Ljetni promet: VII i VIII mjesec
- Izvanljetni promet: od I do VI i od IX do XII mjeseca
- Grafikoni sadrže samo stvarno prikupljene podatke



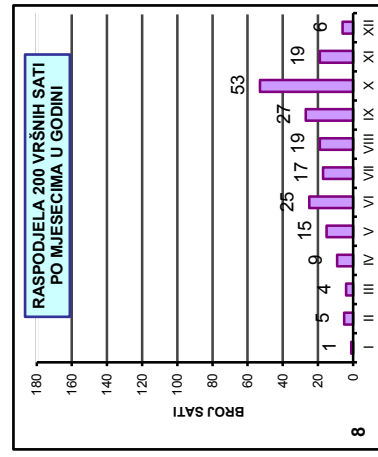
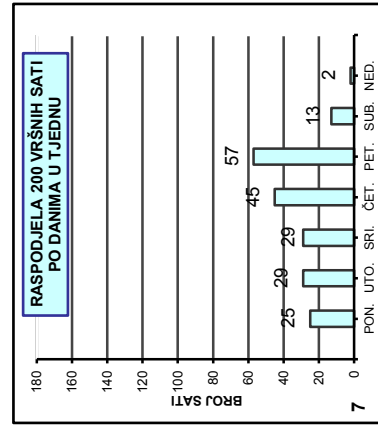
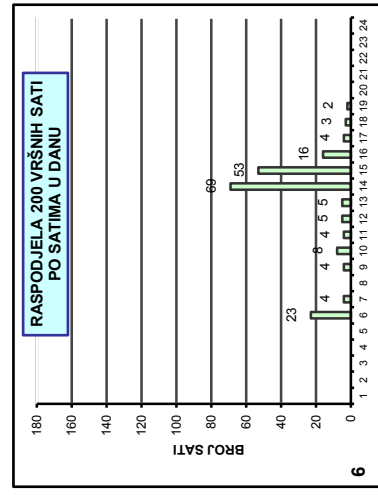
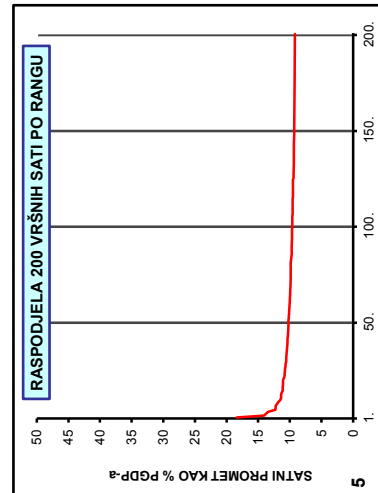
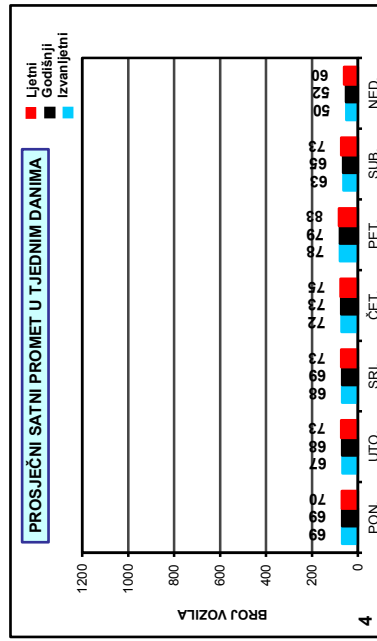
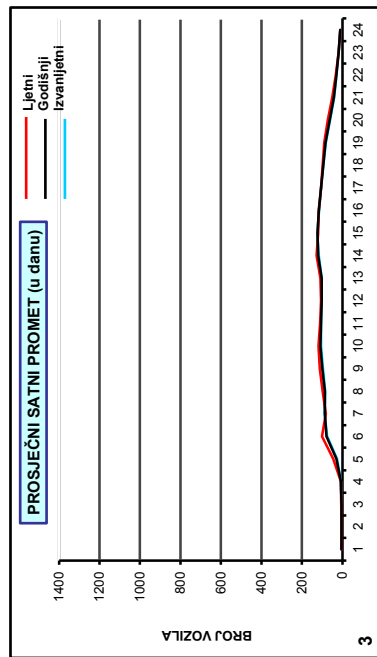
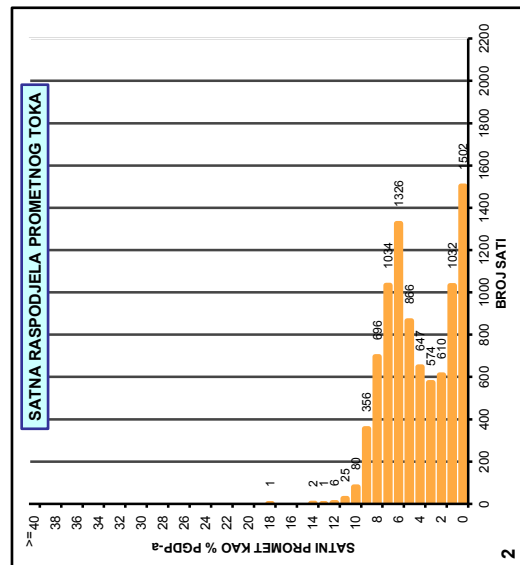
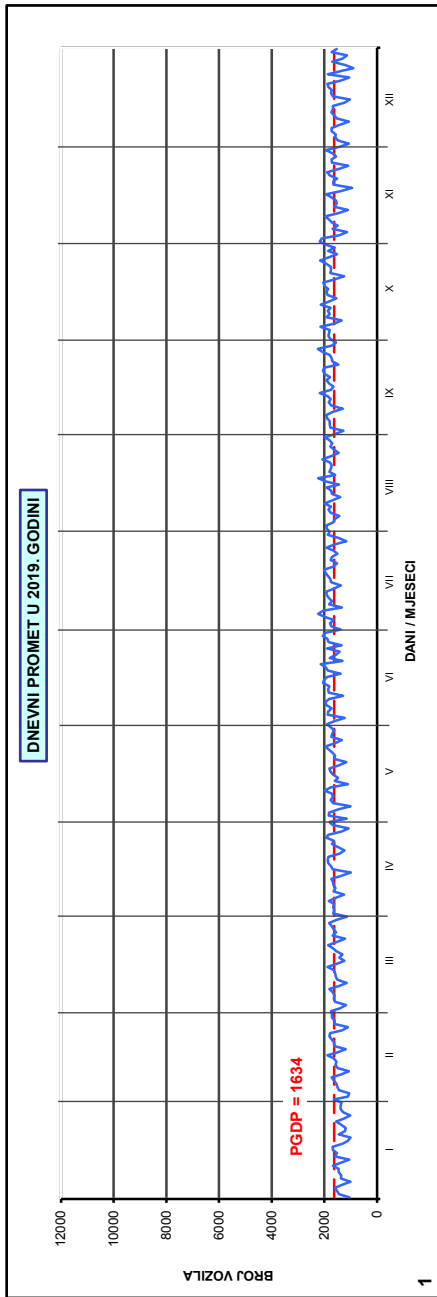
AB 2939, Ravna Gora

Godina: 2019.

Broj ceste: Ž 5034

Napomene:

- Ljetni promet: VII i VIII mjesec
- Izvanljetni promet: od I do VI i od IX do XII mjeseca
- Grafikoni sadrže samo stvarno prikupljene podatke



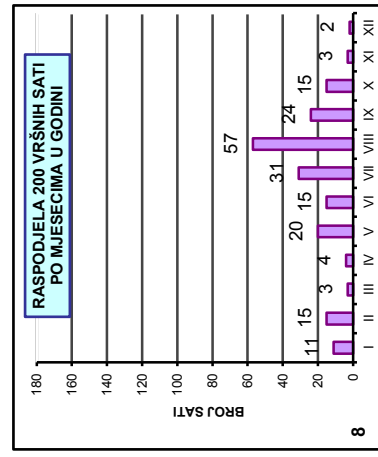
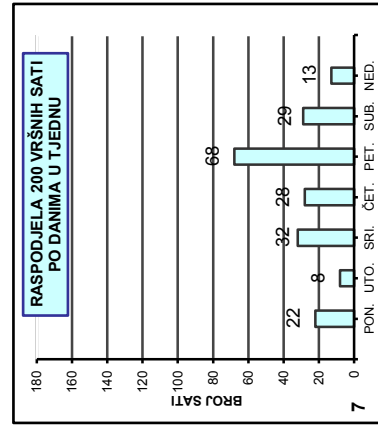
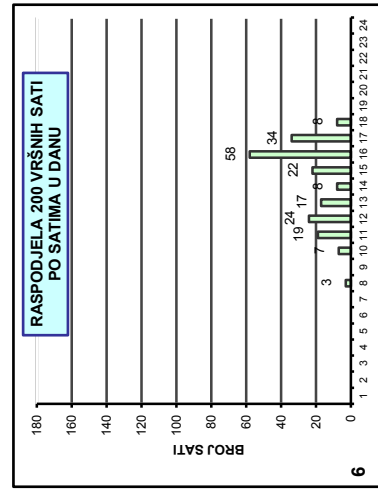
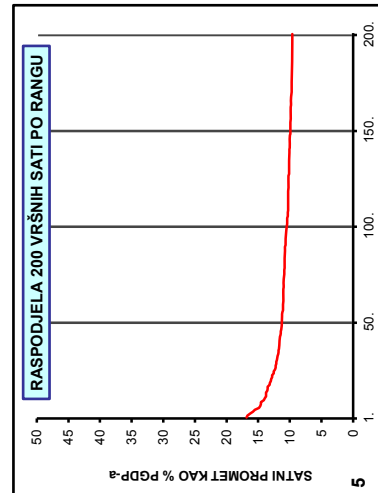
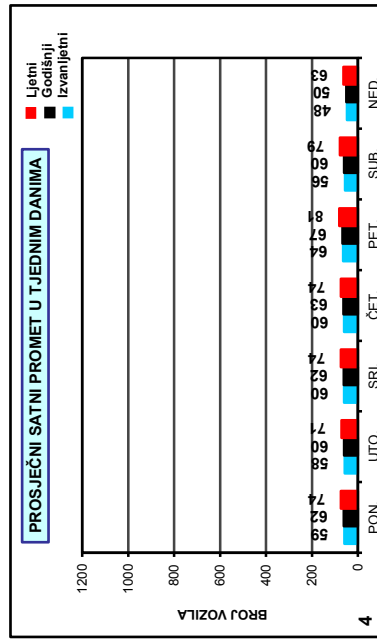
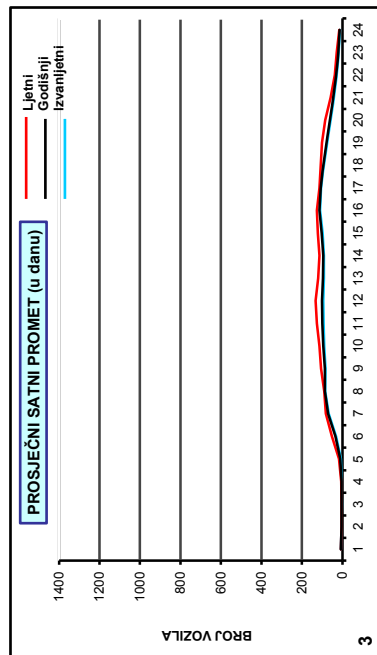
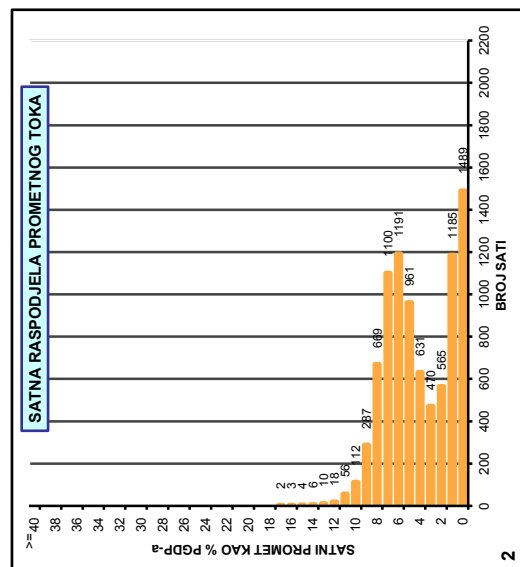
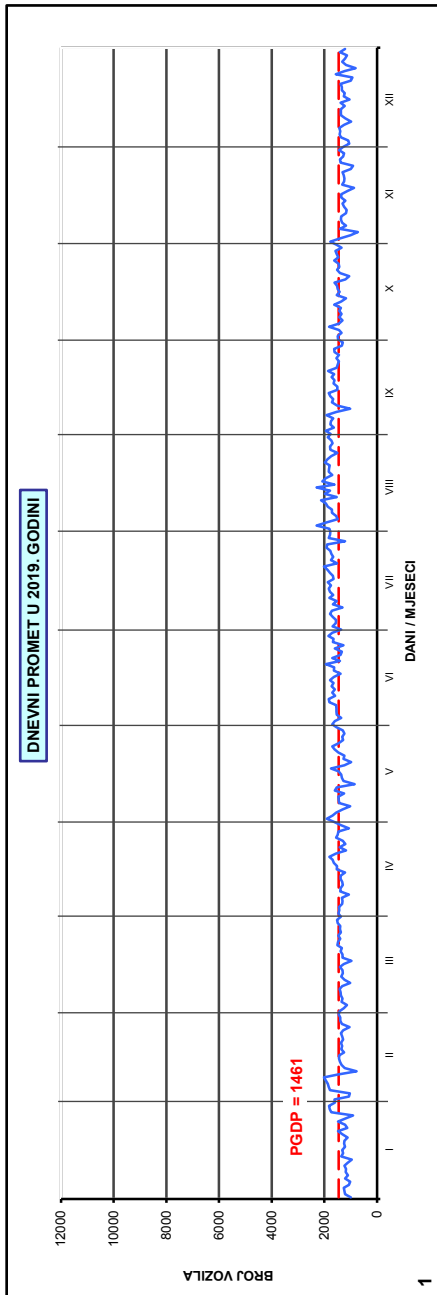
AB 2832, Bregi

Godina: 2019.

Broj ceste: Ž 5047

Napomene:

- Ljetni promet: VII i VIII mjesec
- Izvanljetni promet: od I do VI i od IX do XII mjeseca
- Grafikonu sadrže samo stvarno prikupljene podatke



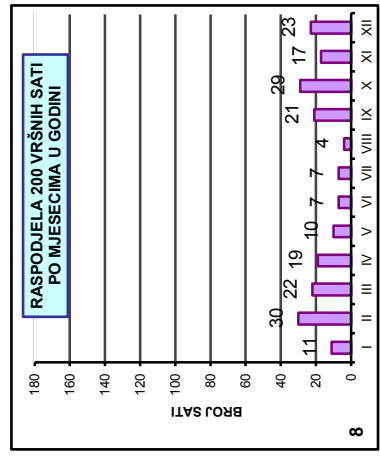
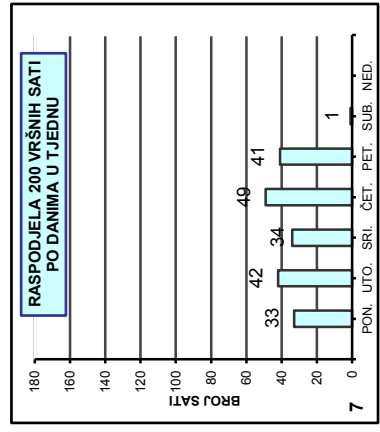
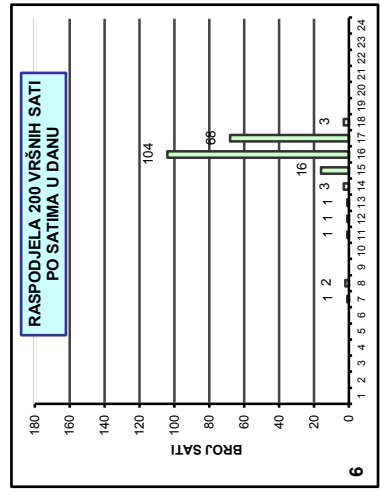
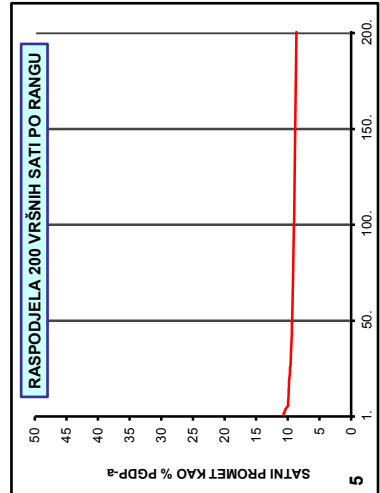
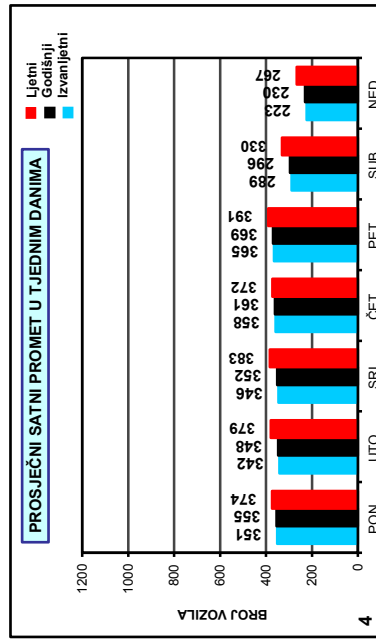
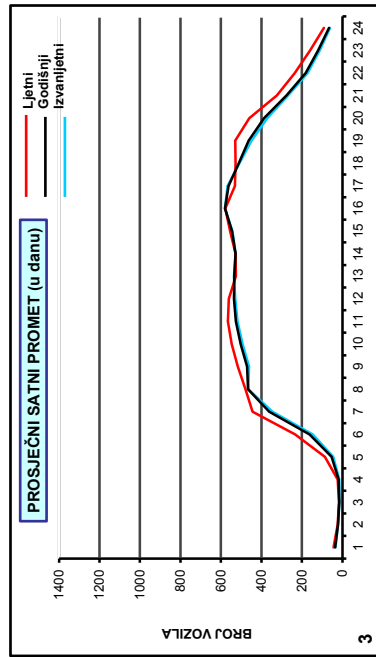
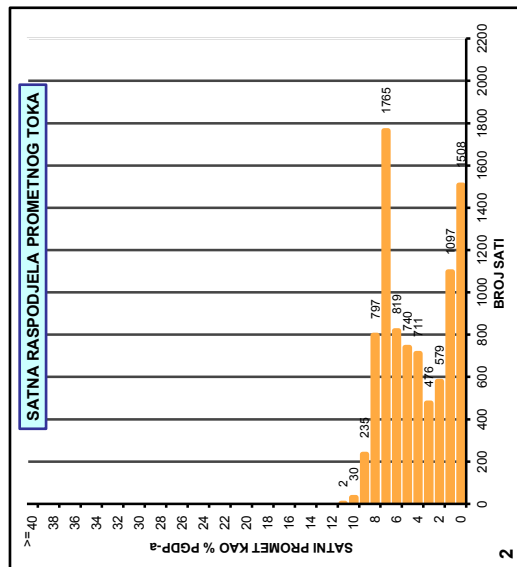
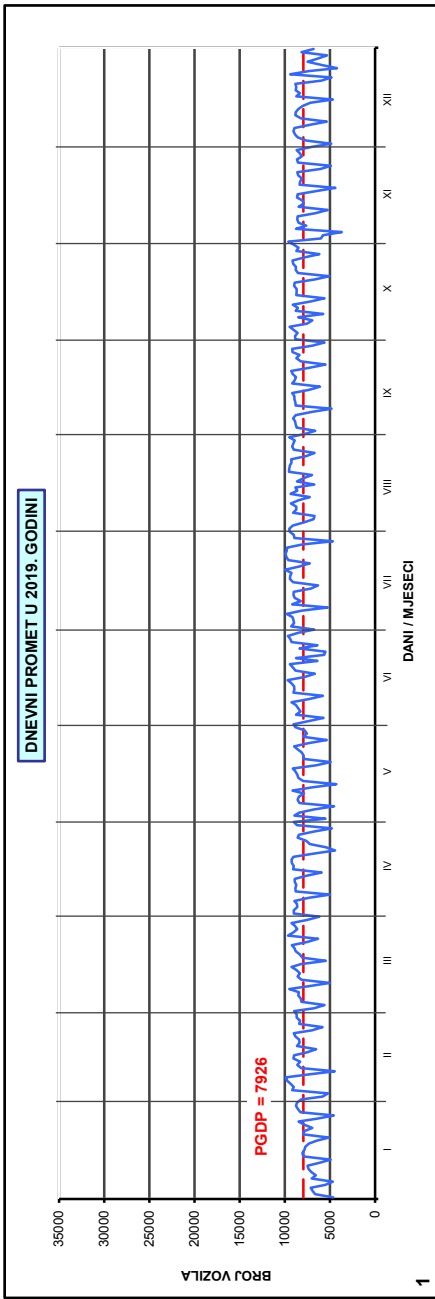
AB 2840, Rubeši

Godina: 2019.

Broj ceste: Ž 5047

Napomene:

- Ljetni promet: VII i VIII mjesec
- Izvanljetni promet: od I do VI i od IX do XII mjeseca
- Grafikonu sadrže samo stvarno prikupljene podatke



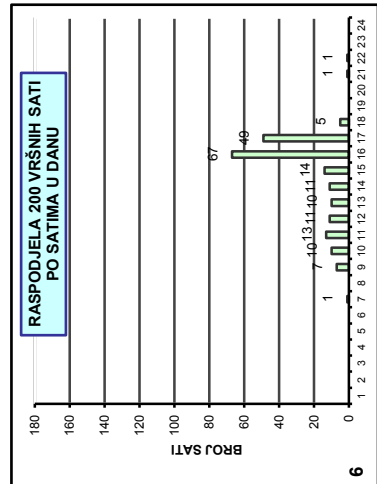
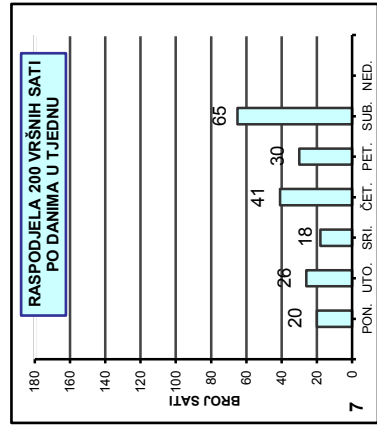
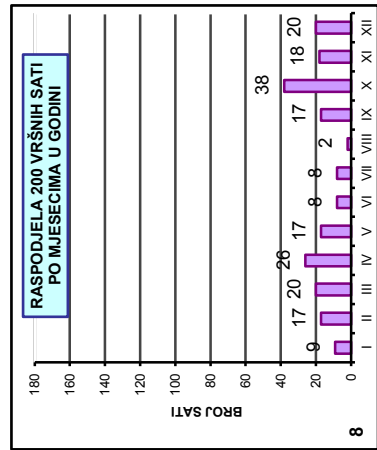
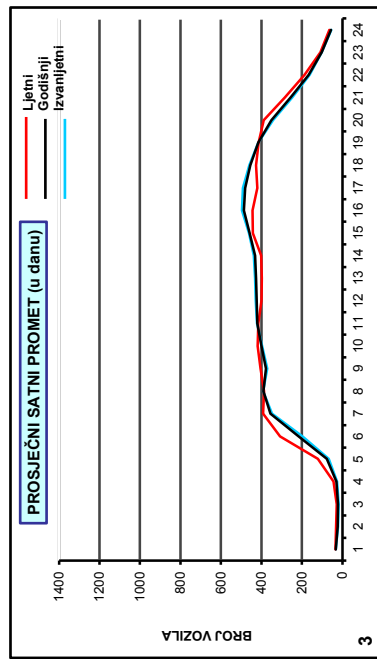

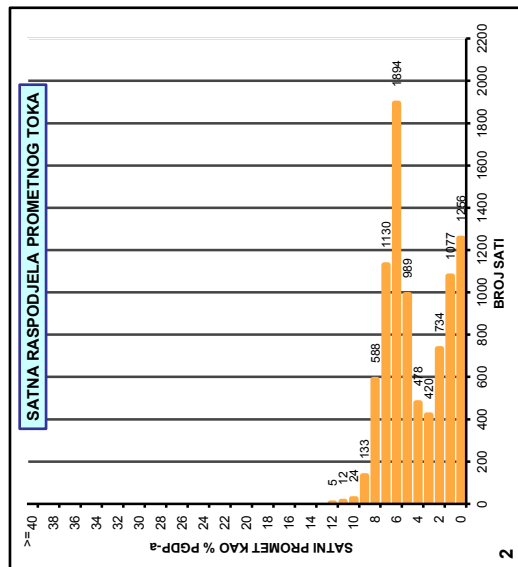
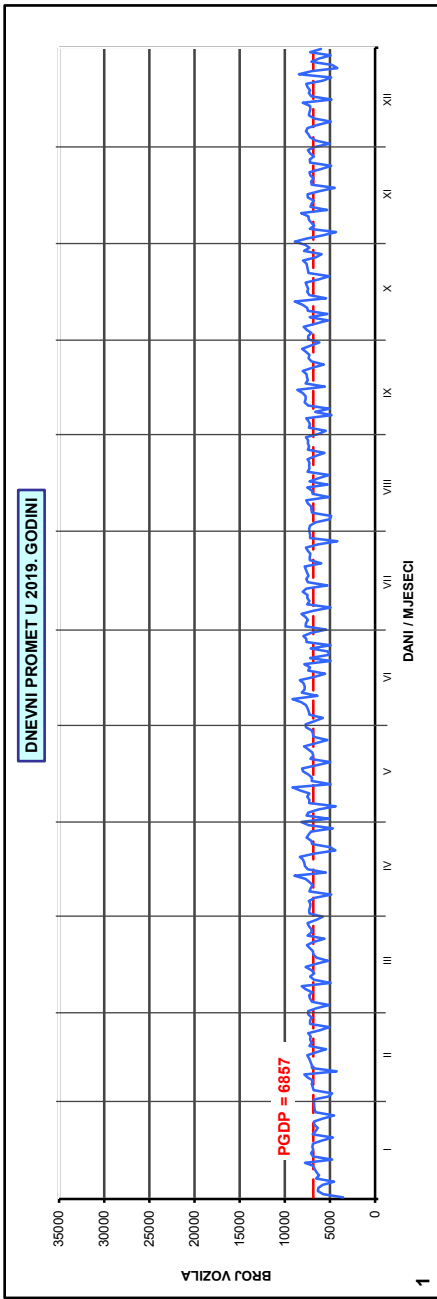
AB 2839, Dražice

Godina: 2019.

Broj ceste: Ž 5055

Napomene:

- Ljetni promet: VII i VIII mjesec
- Izvanljetni promet: od I do VI i od IX do XII mjeseca
- Grafikonu sadrže samo stvarno prikupljene podatke



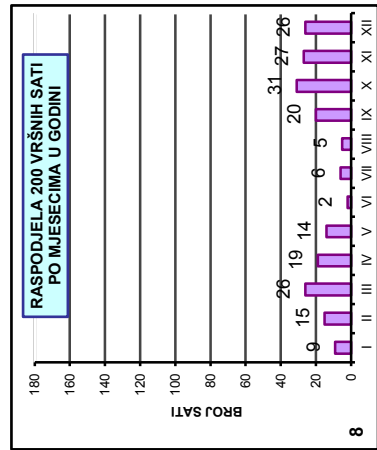
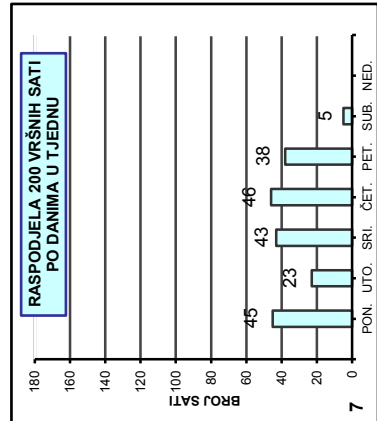
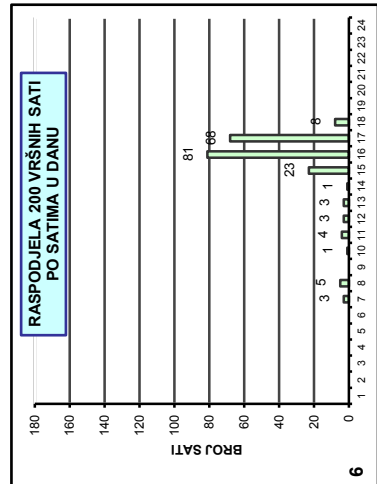
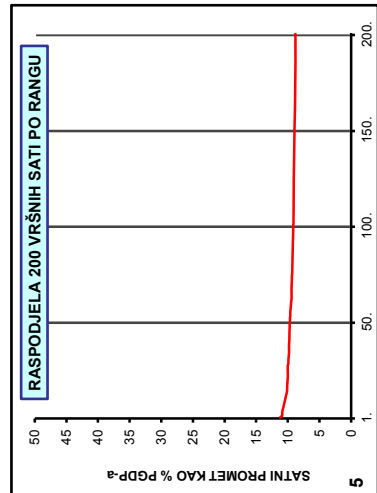
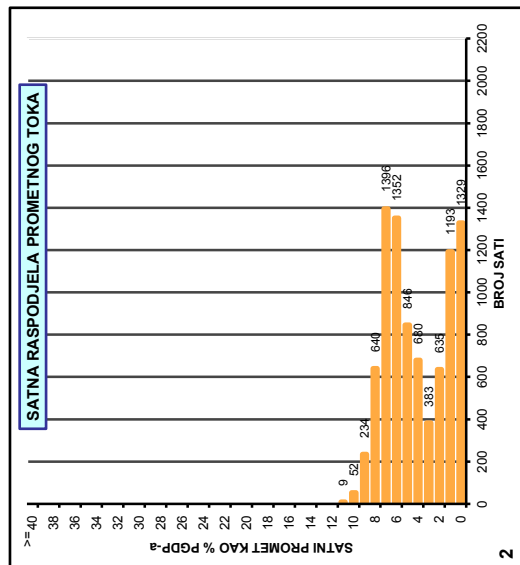
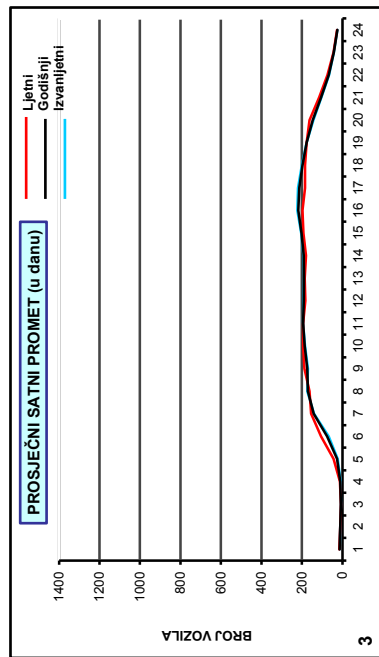
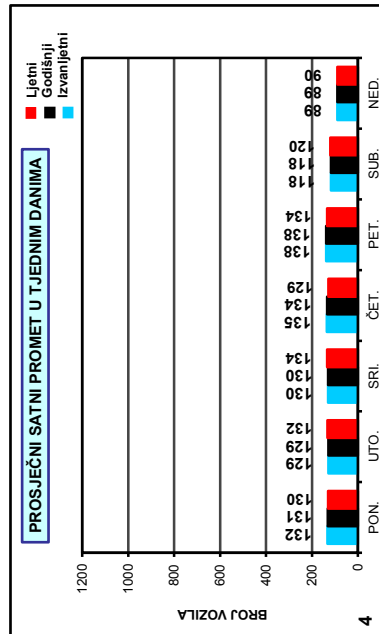
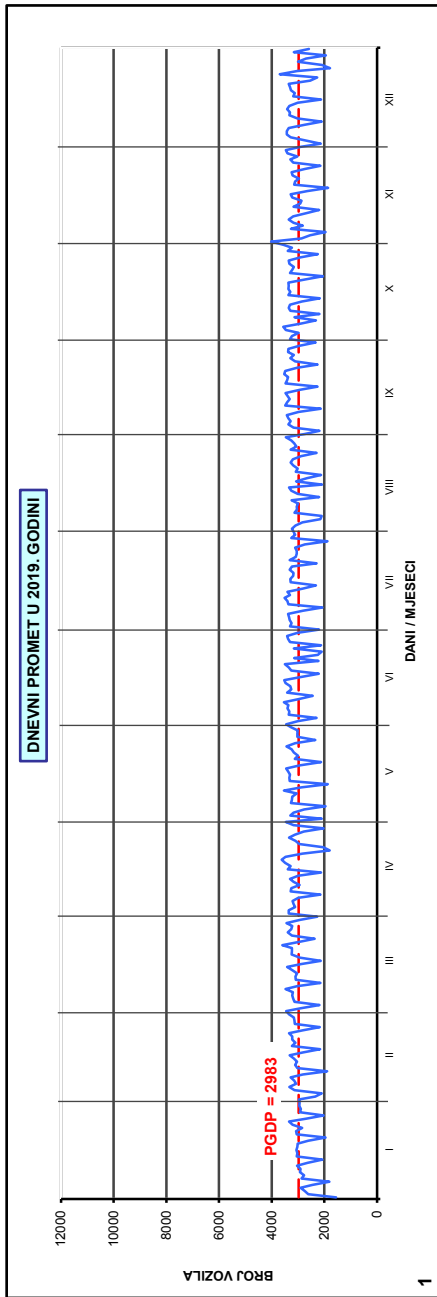
AB 2945, Krasica

Godina: 2019.

Broj ceste: Ž 5059

Napomene:

- Ljetni promet: VII i VIII mjesec
- Izvanljetni promet: od I do VI i od IX do XII mjeseca
- Grafikonu sadrže samo stvarno prikupljene podatke



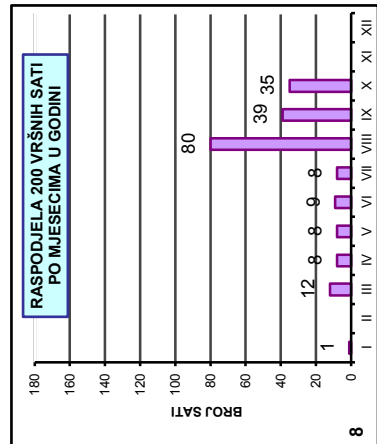
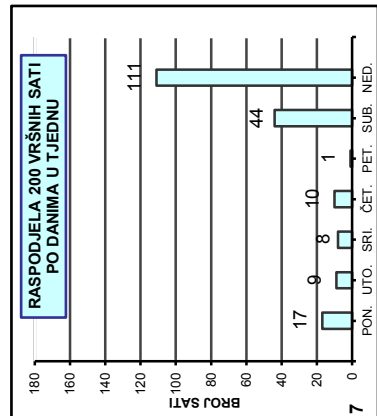
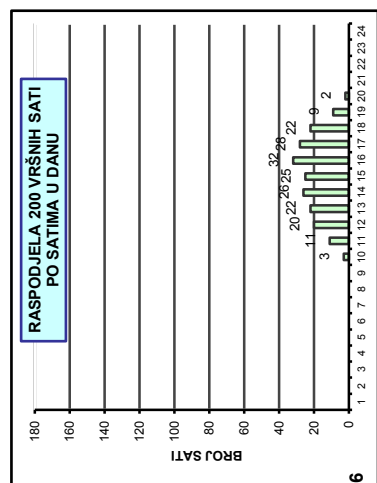
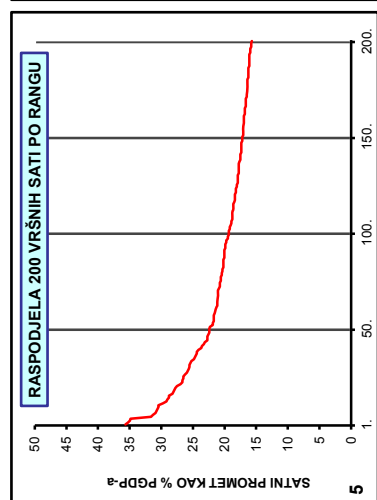
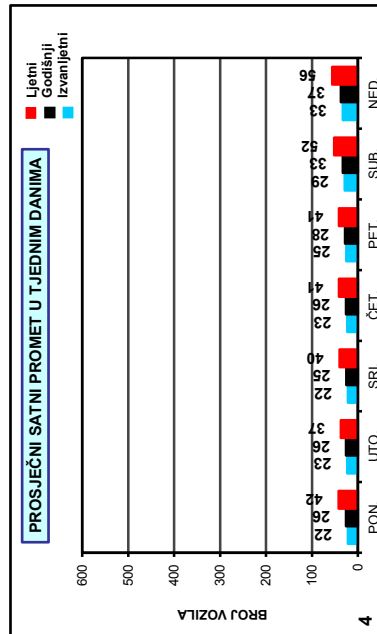
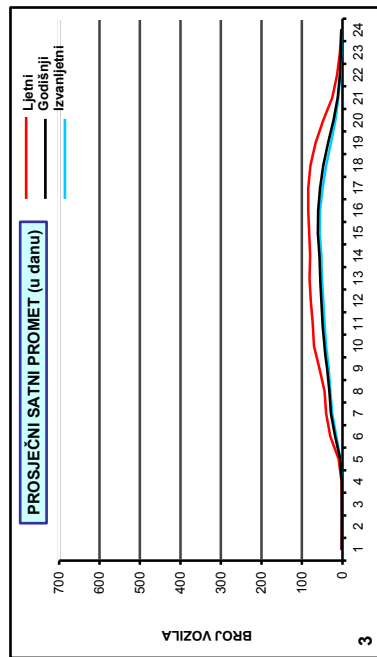
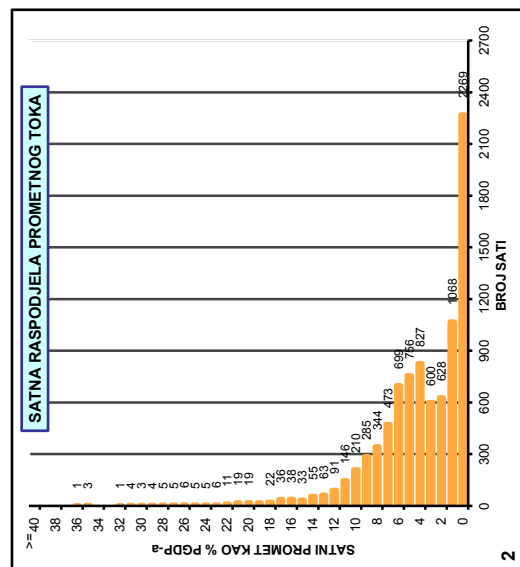
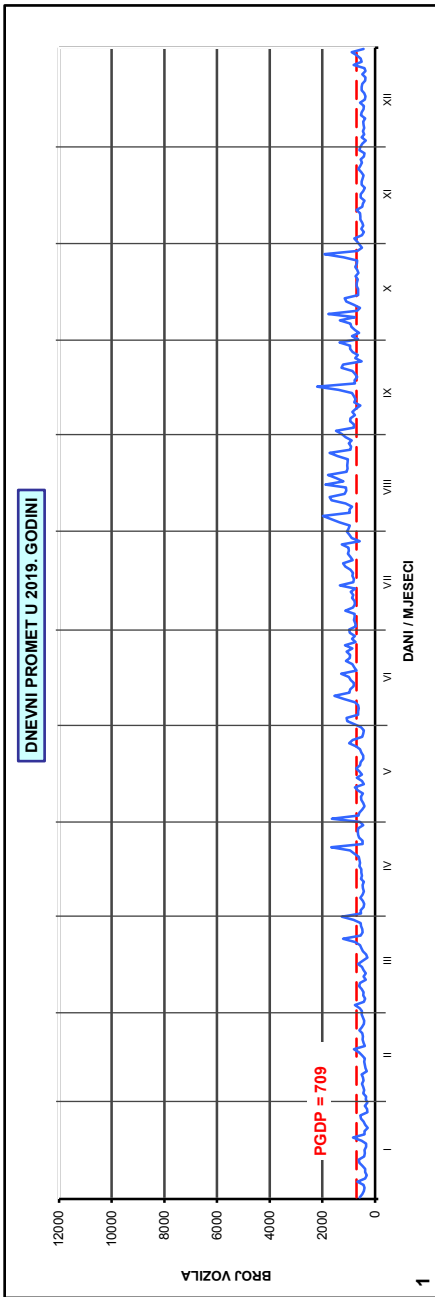
AB 2940, Fužine

Godina: 2019.

Broj ceste: Ž 5062

Napomene:

- Ljetni promet: VII i VIII mjesec
- Izvanljetni promet: od I do VI i od IX do XII mjeseca
- Grafikonu sadrže samo stvarno prikupljene podatke



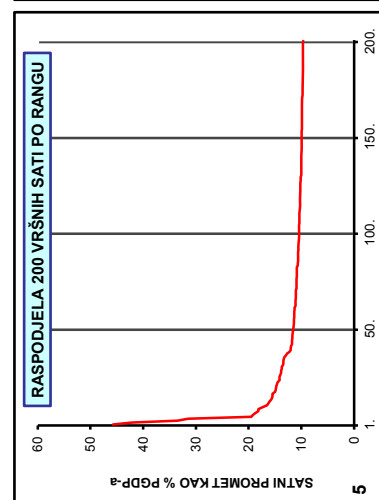
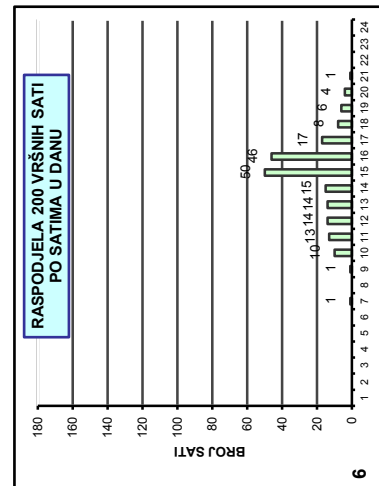
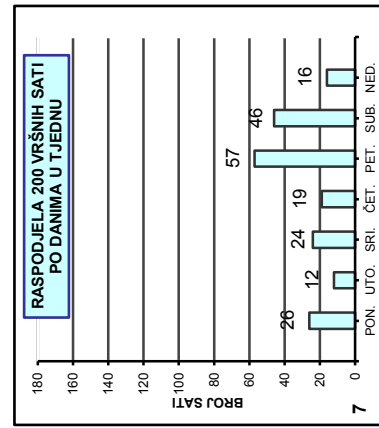
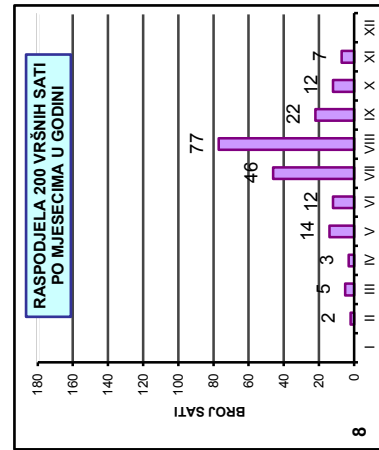
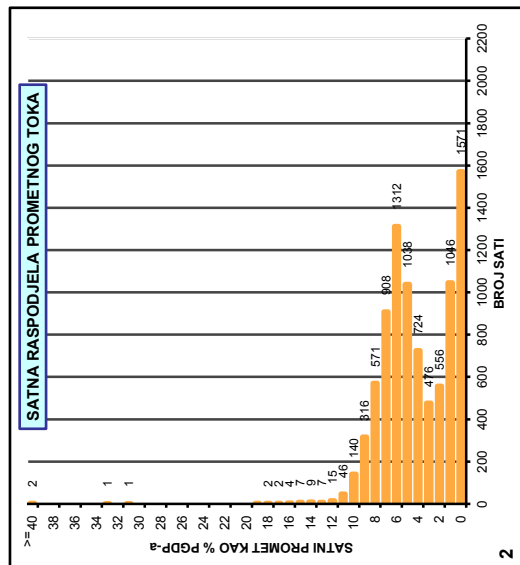
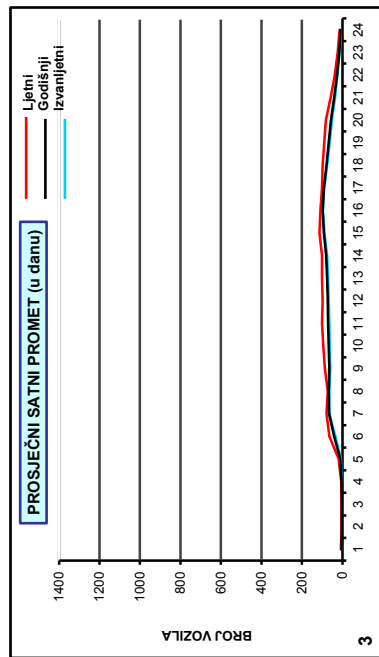
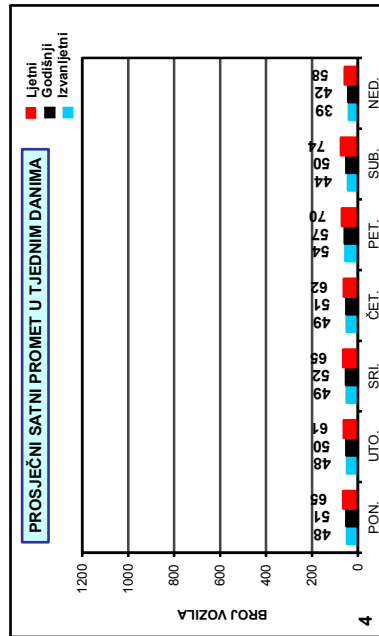
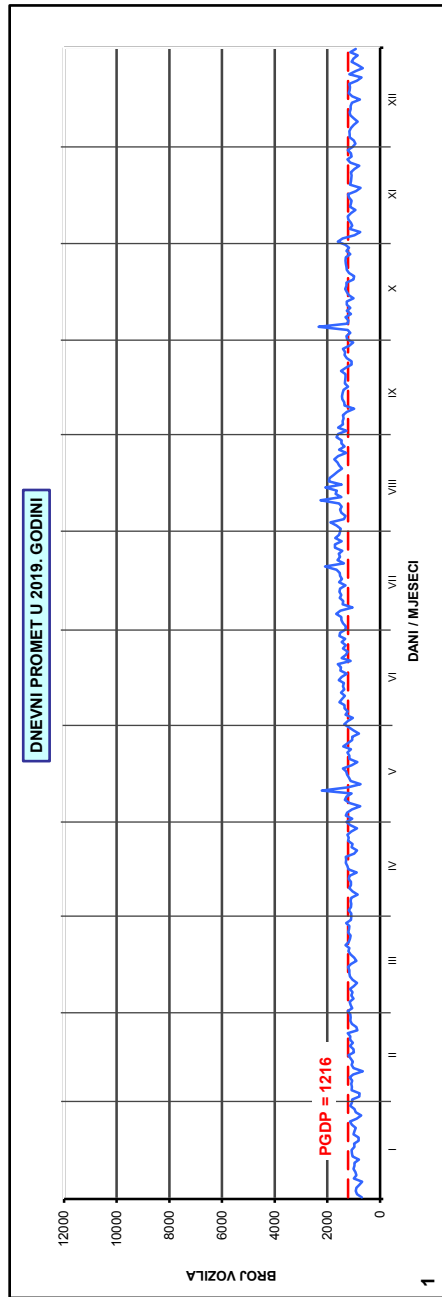
AB 2938, Drivenik

Godina: 2019.

Broj ceste: Ž 5064

Napomene:

- Ljetni promet: VII i VIII mjesec
- Izvanljetni promet: od I do VI i od IX do XII mjeseca
- Grafikoni sadrže samo stvarno prikupljene podatke



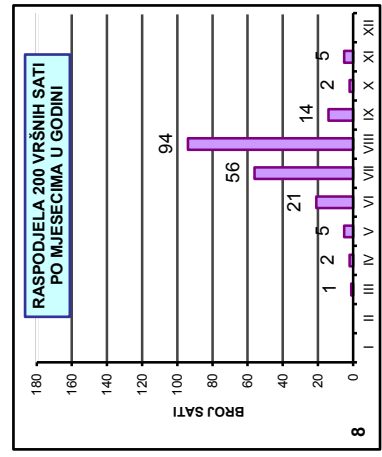
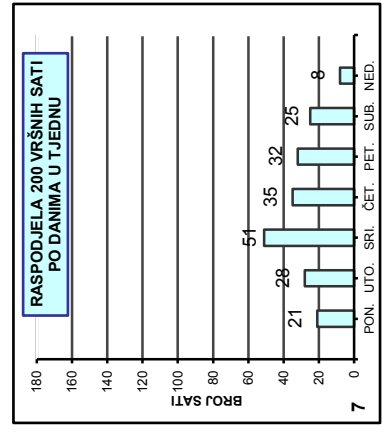
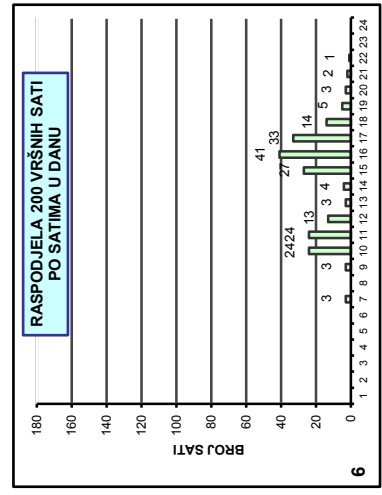
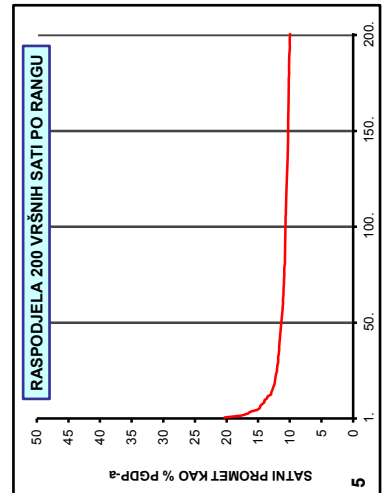
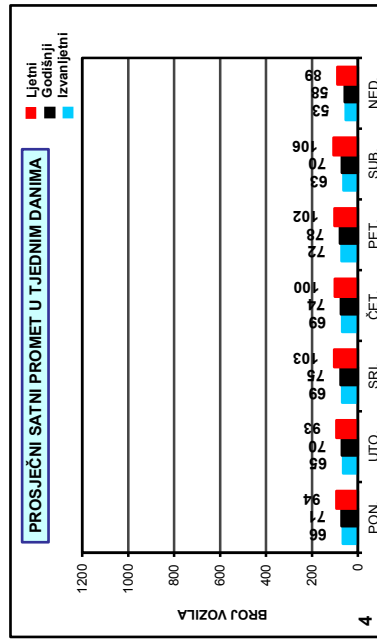
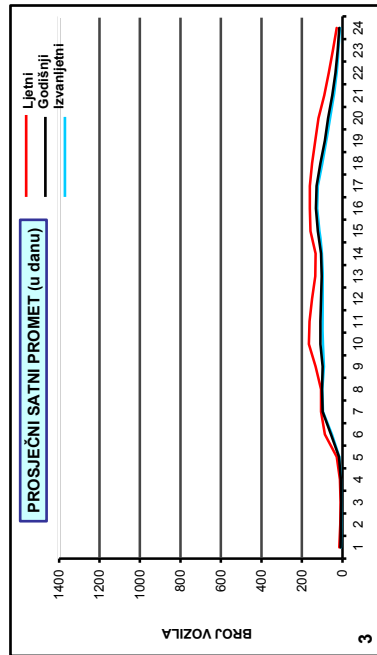
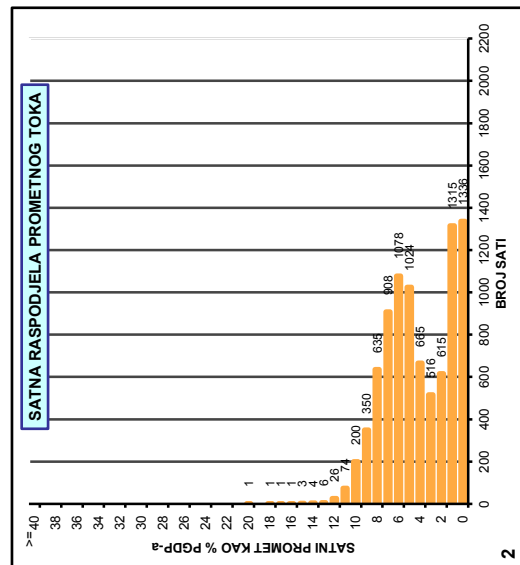
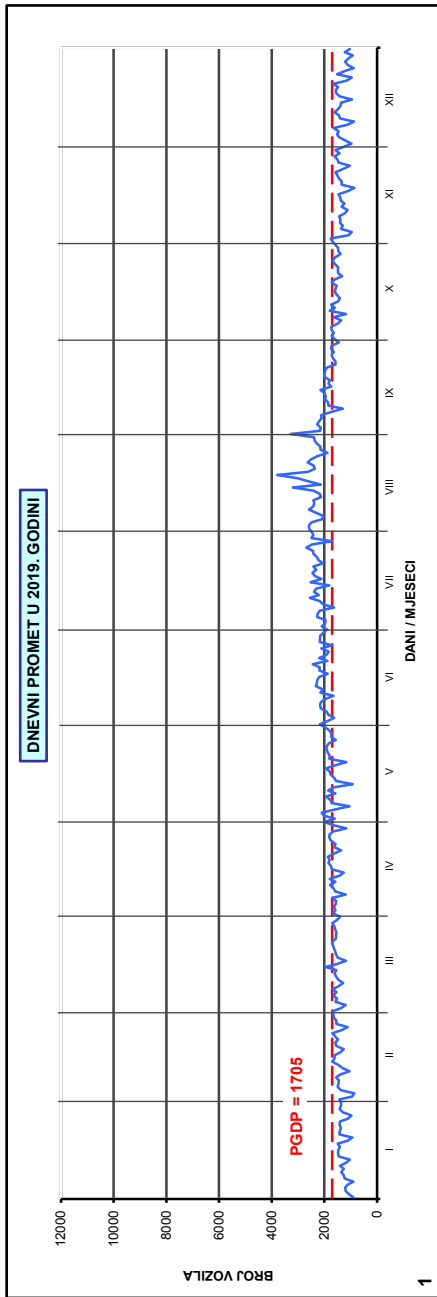
AB 2752, Frkeč

Godina: 2019.

Broj ceste: Ž 5077

Napomene:

- Ljetni promet: VII i VIII mjesec
- Izvanljetni promet: od I do VI i od IX do XII mjeseca
- Grafikonu sadrže samo stvarno prikupljene podatke



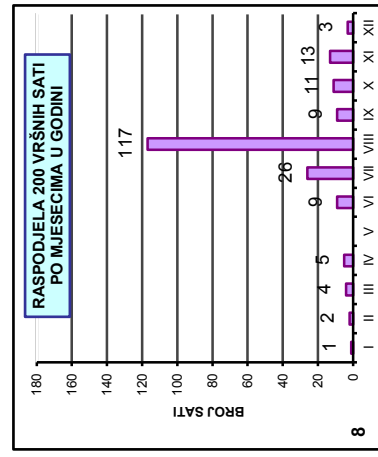
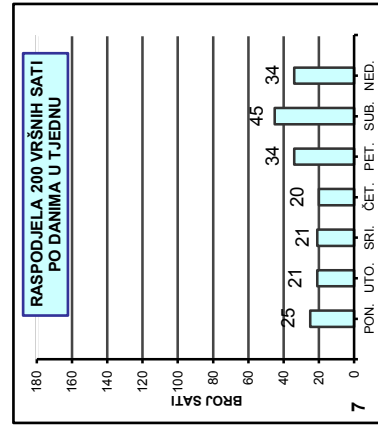
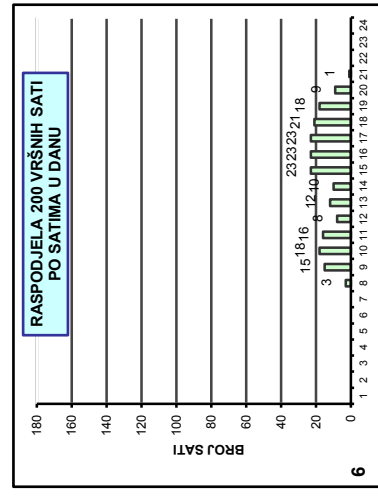
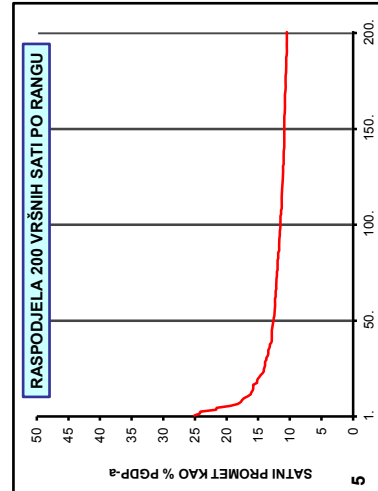
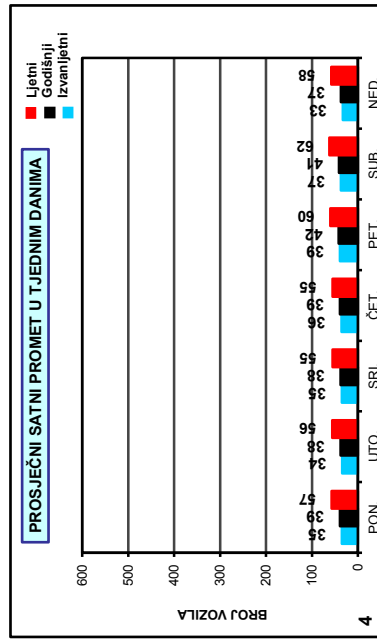
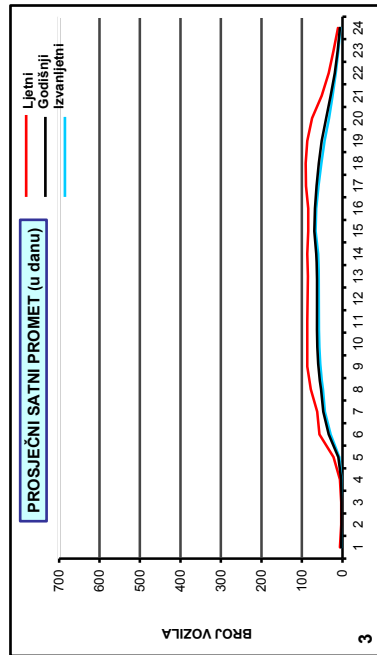
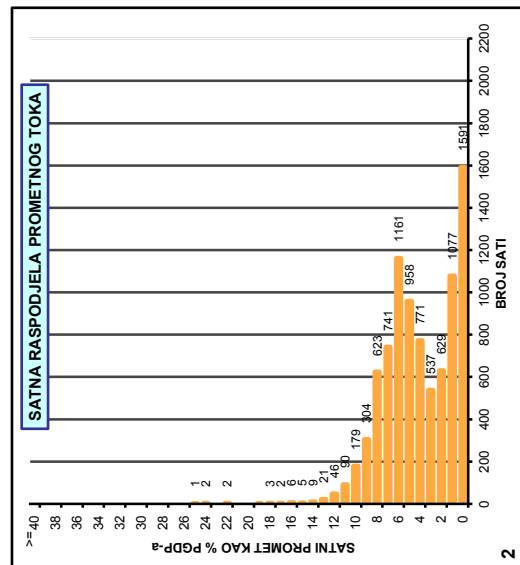
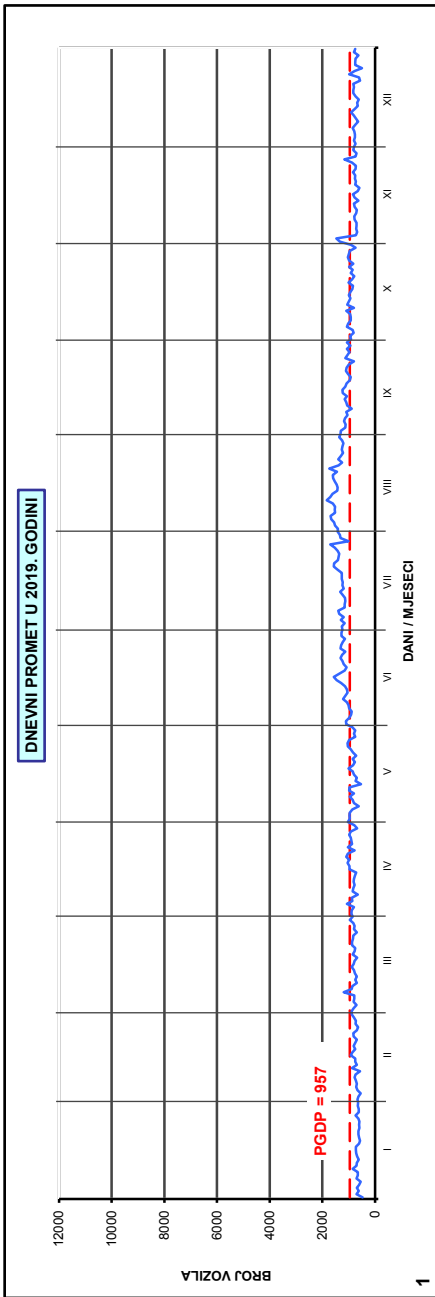
AB 2943, Donji Zagon

Godina: 2019.

Broj ceste: Ž 5094

Napomene:

- Ljetni promet: VII i VIII mjesec
- Izvanljetni promet: od I do VI i od IX do XII mjeseca
- Grafikoni sadrže samo stvarno prikupljene podatke



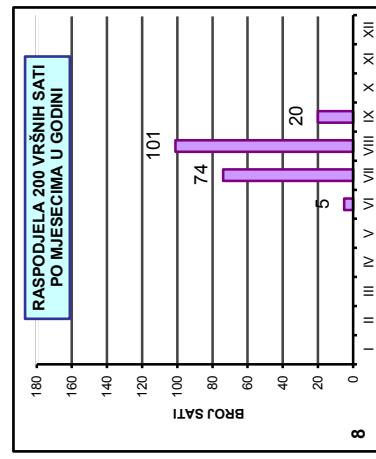
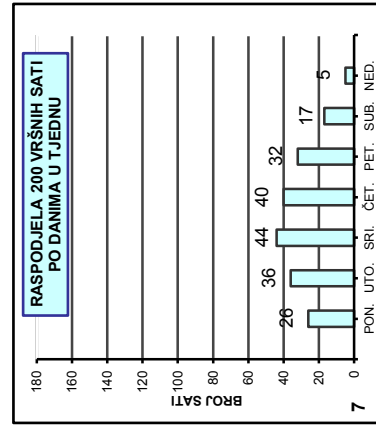
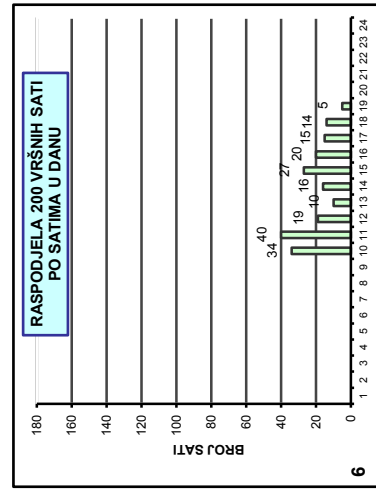
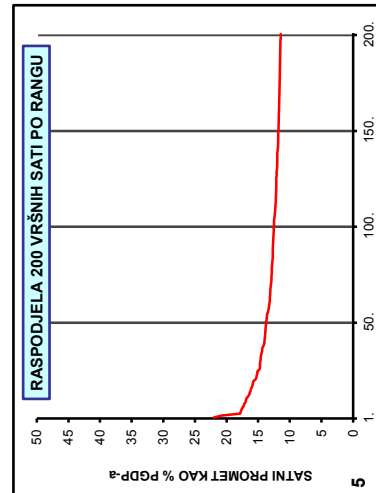
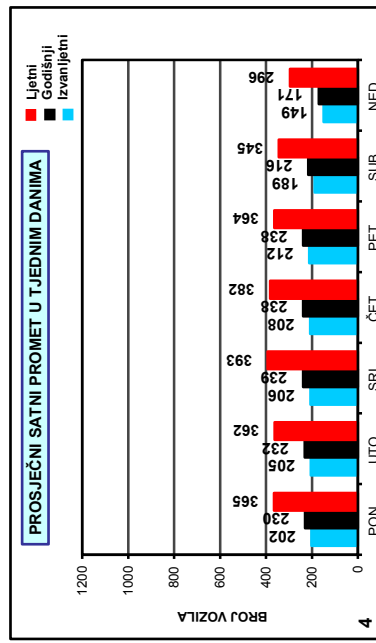
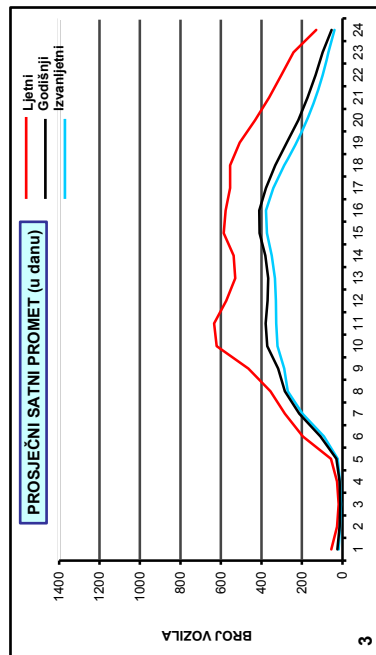
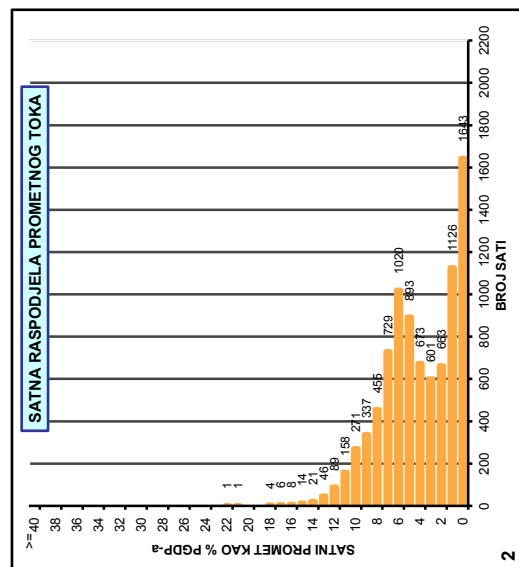
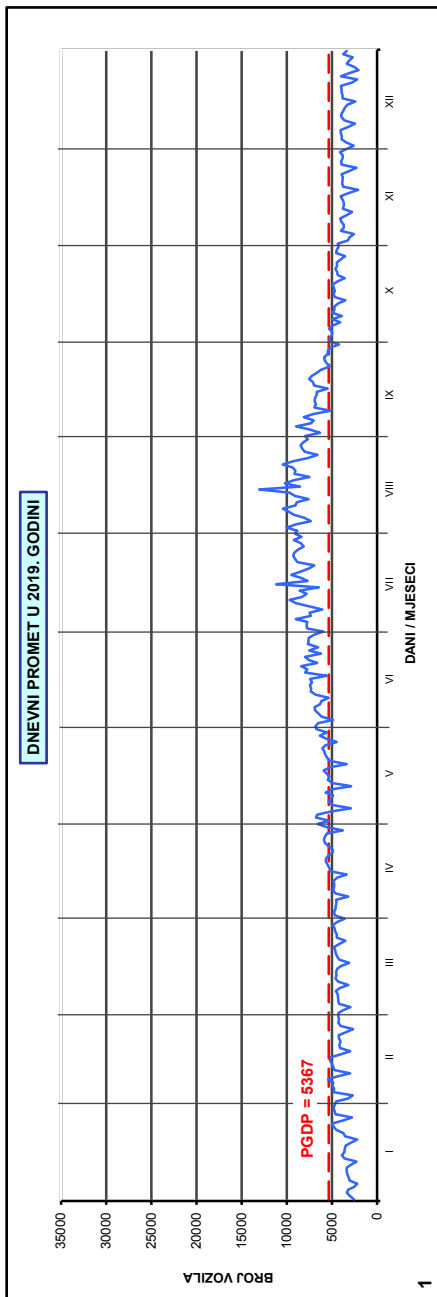
AB 2754, Kokuletoštica

Godina: 2019.

Broj ceste: Ž 5096

Napomene:

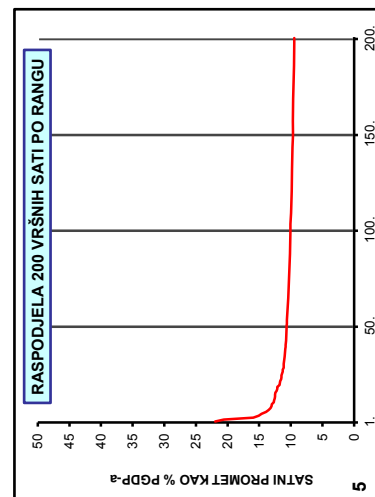
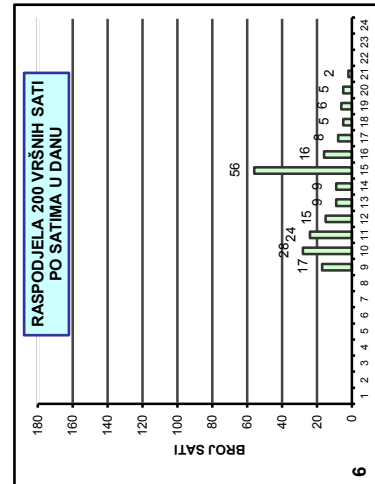
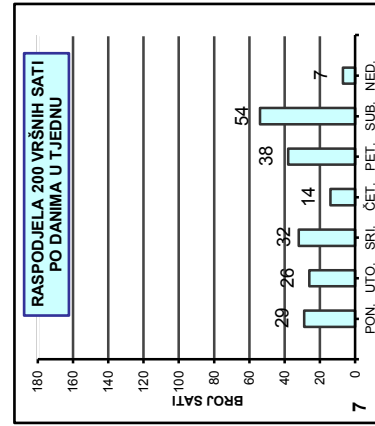
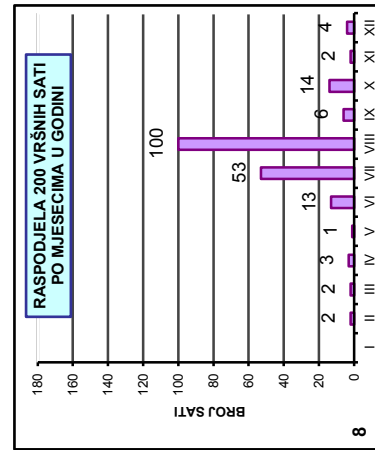
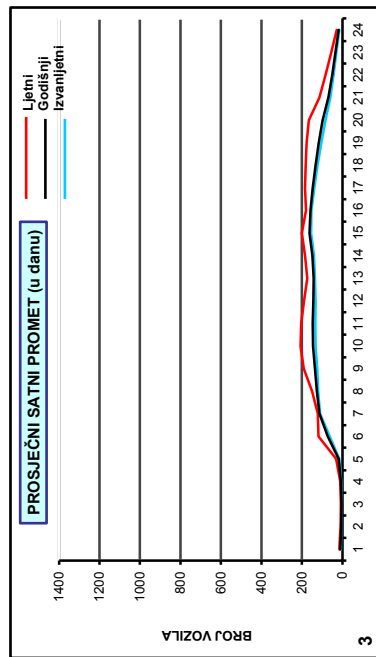

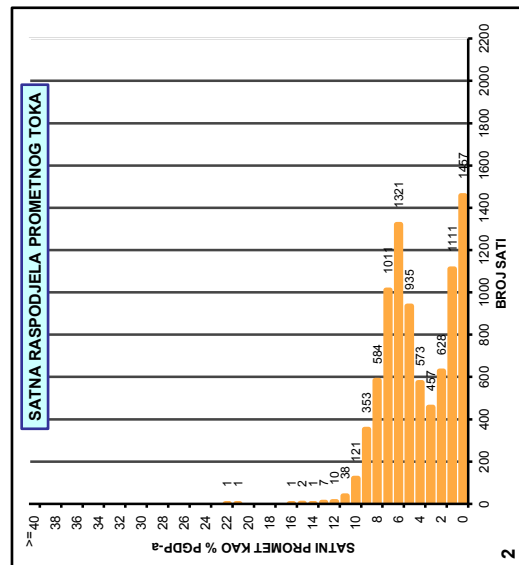
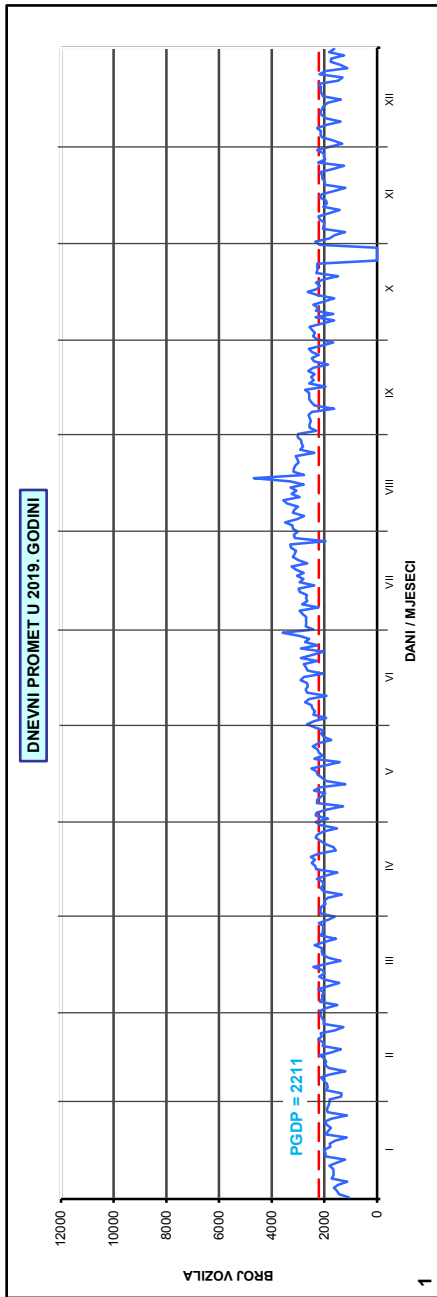
- Ljetni promet: VII i VIII mjesec
- Izvanljetni promet: od I do VI i od IX do XII mjeseca
- Grafikon sadrži samo stvarno prikupljene podatke



AB 2835, Salakovci
Godina: 2019.
Broj ceste: Ž 5103

Napomene:

- Ljetni promet: VII i VIII mjesec
- Izvanljetni promet: od I do VI i od IX do XII mjeseca
- Grafikoni sadrže samo stvarno prikupljene podatke



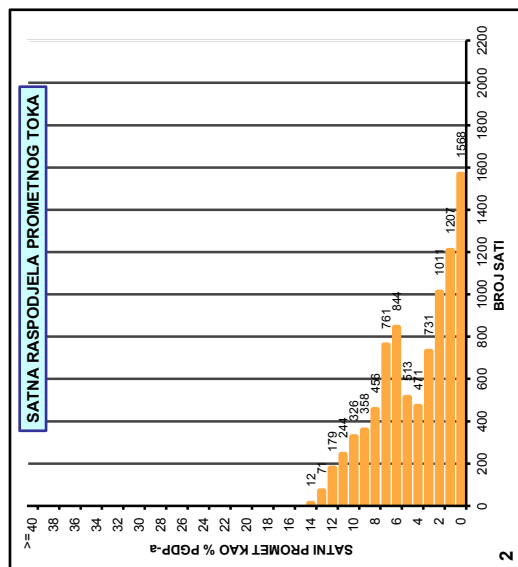
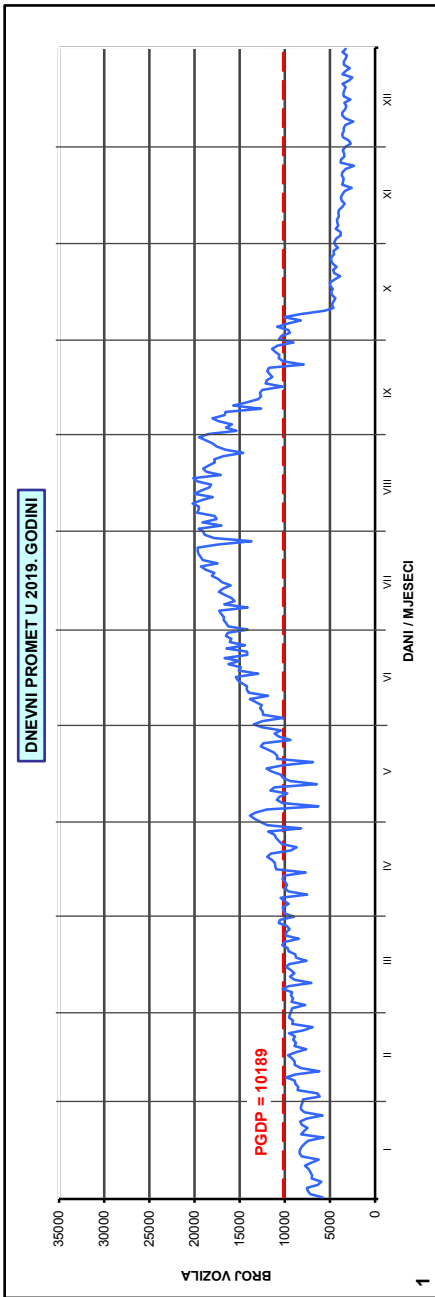
AB 3913, Šurida

Godina: 2019.

Broj ceste: Ž 5115

Napomene:

- Ljetni promet: VII i VIII mjesec
- Izvanljetni promet: od I do VI i od IX do XII mjeseca
- Grafikonu sadrže samo stvarno prikupljene podatke



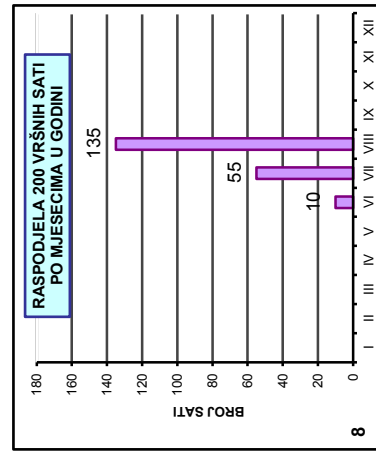
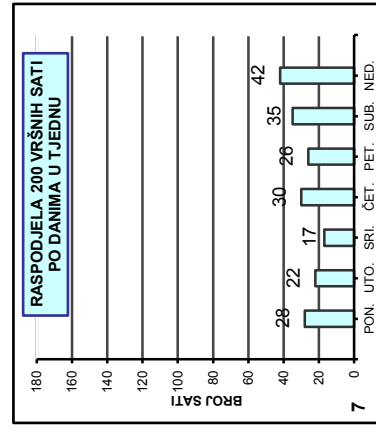
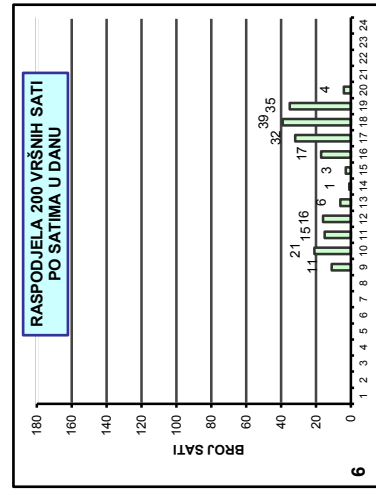
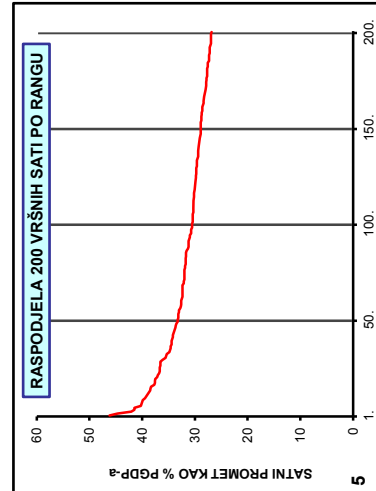
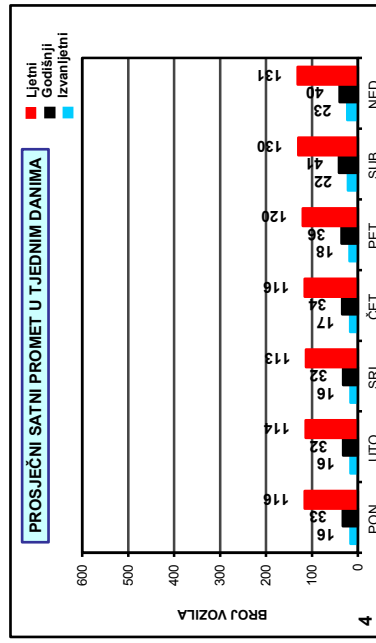
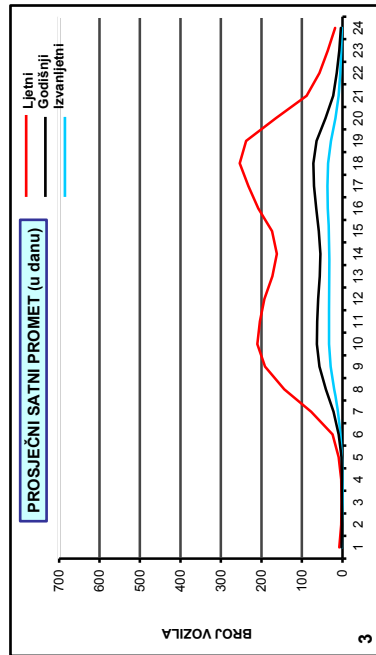
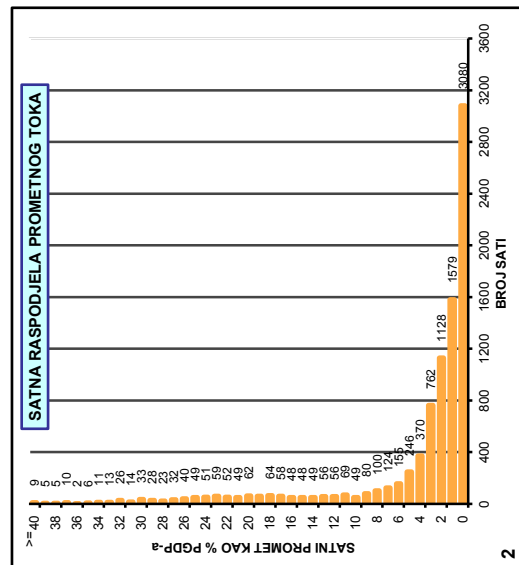
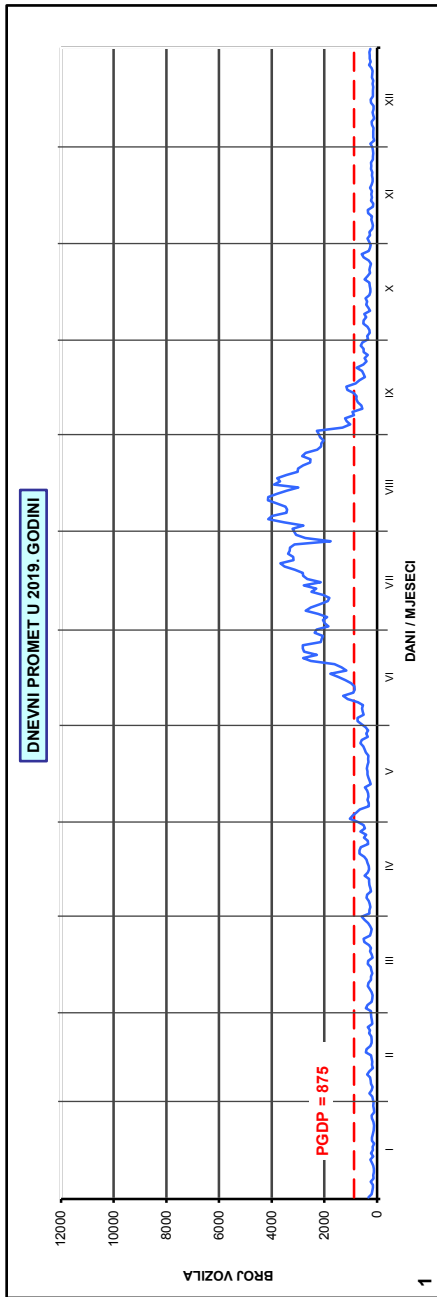
AB 4004, Pavićini

Godina: 2019.

Broj ceste: Ž 5122

Napomene:

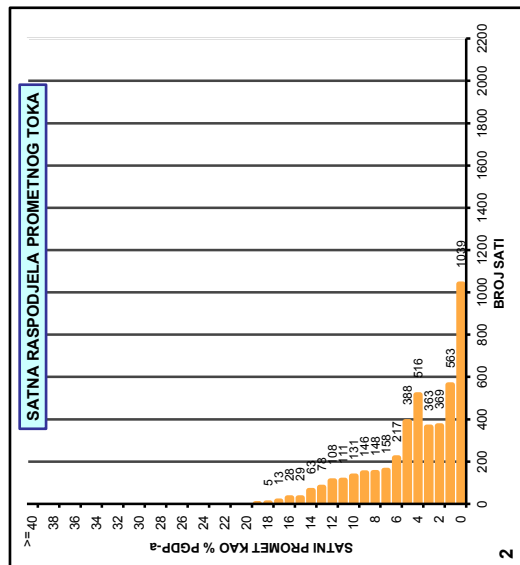
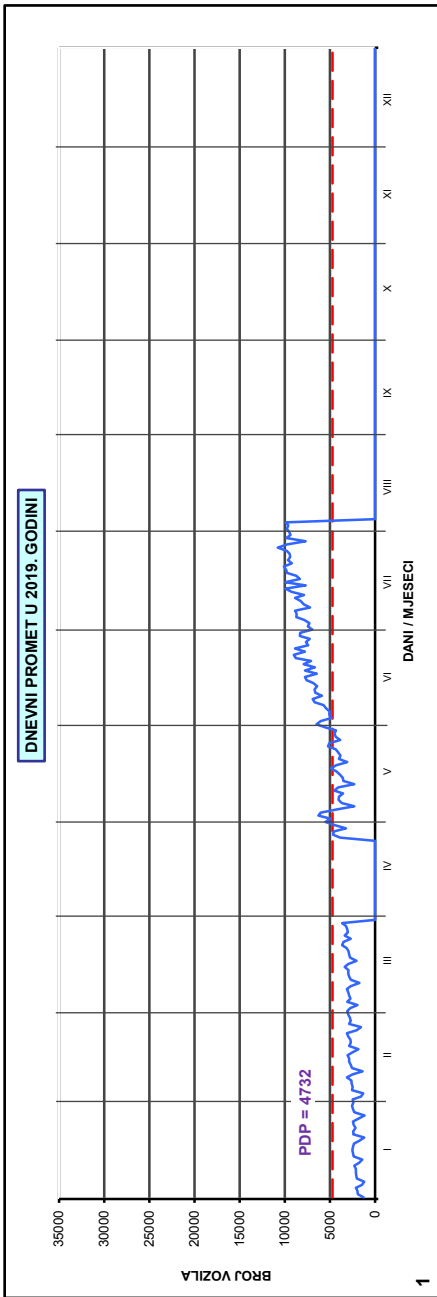
- Ljetni promet: VII i VIII mjesec
- Izvanljetni promet: od I do VI i od IX do XII mjeseca
- Grafikoni sadrže samo stvarno prikupljene podatke



AB 2944, Punat **Godina: 2019.** **Broj ceste: Ž 5125**

Napomene:

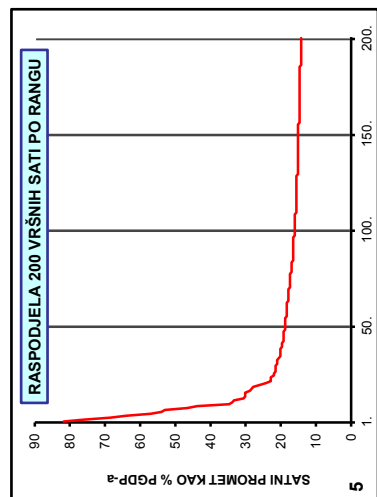
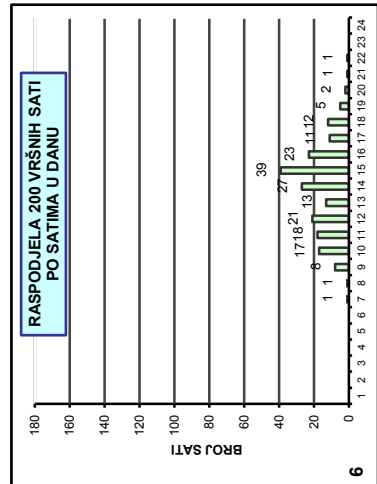
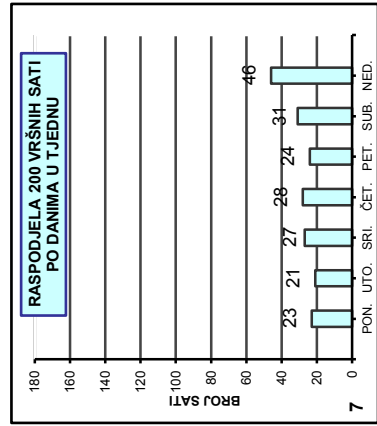
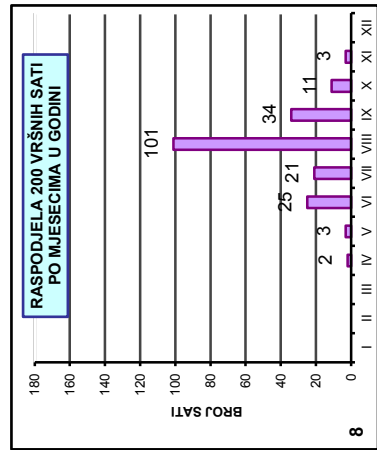
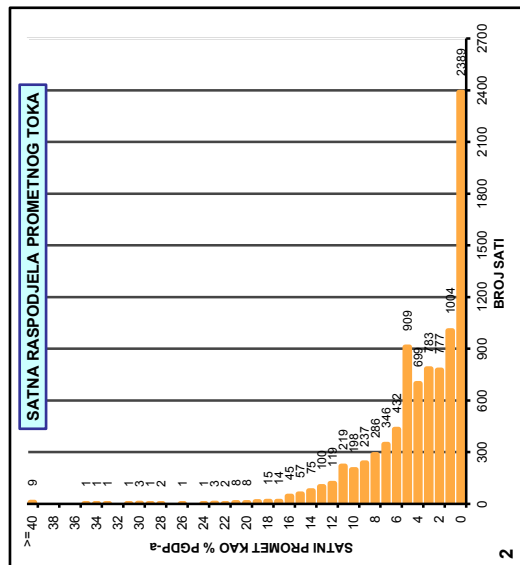


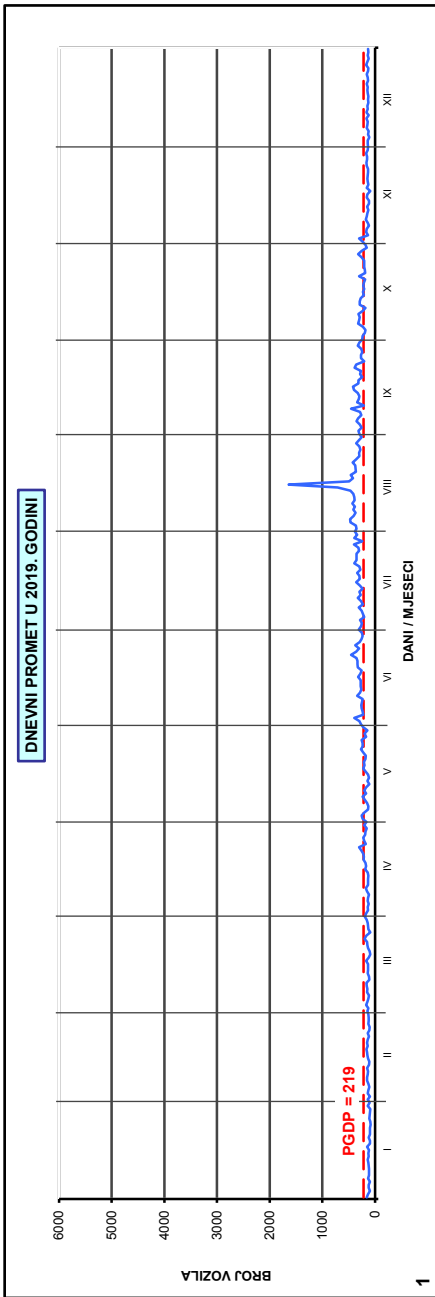
- Ljetni promet: VII i VIII mjesec
- Izvanljetni promet: od I do VI i od IX do XII mjeseca
- Grafikoni sadrže samo stvarno prikupljene podatke



AB 4112, Oltari
Godina: 2019.
Broj ceste: Ž 5126

Napomene:

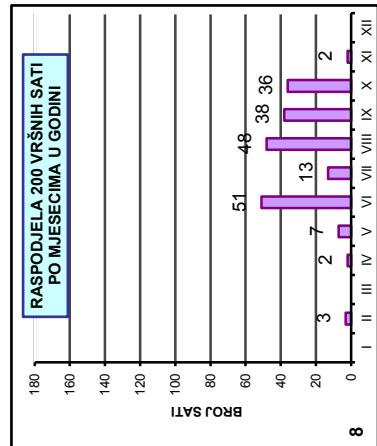
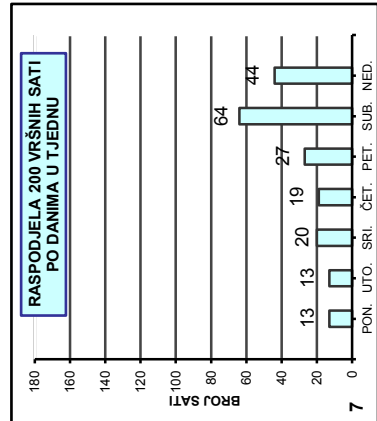
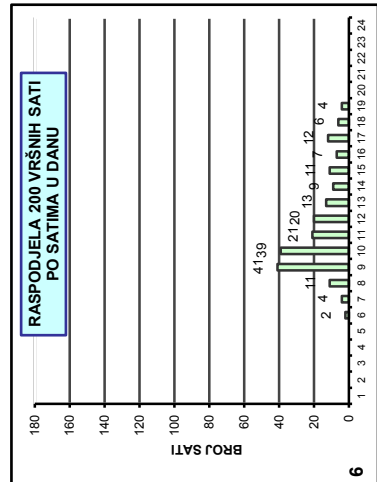
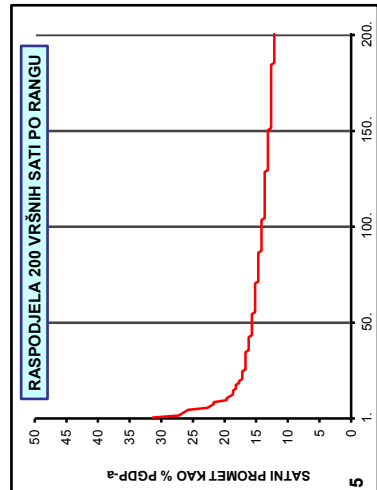
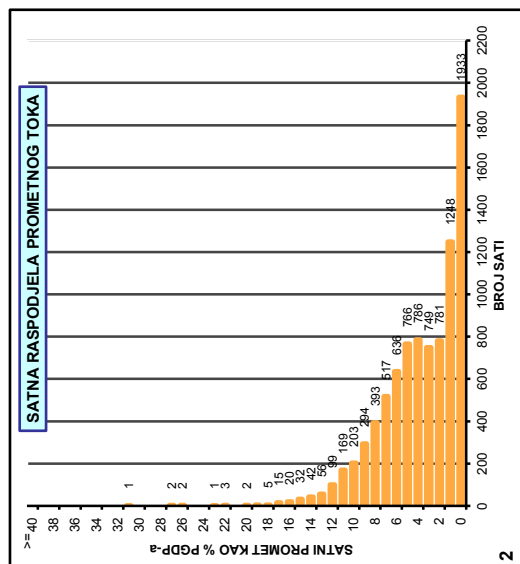

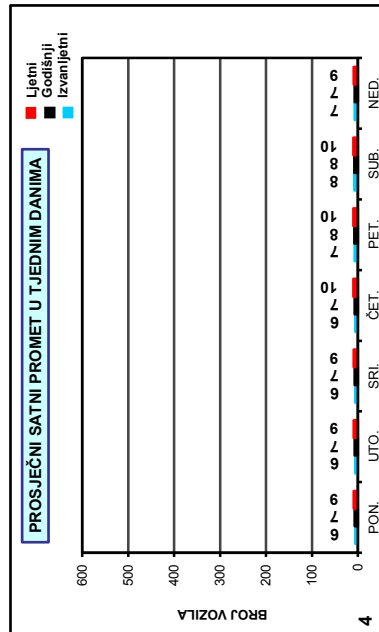
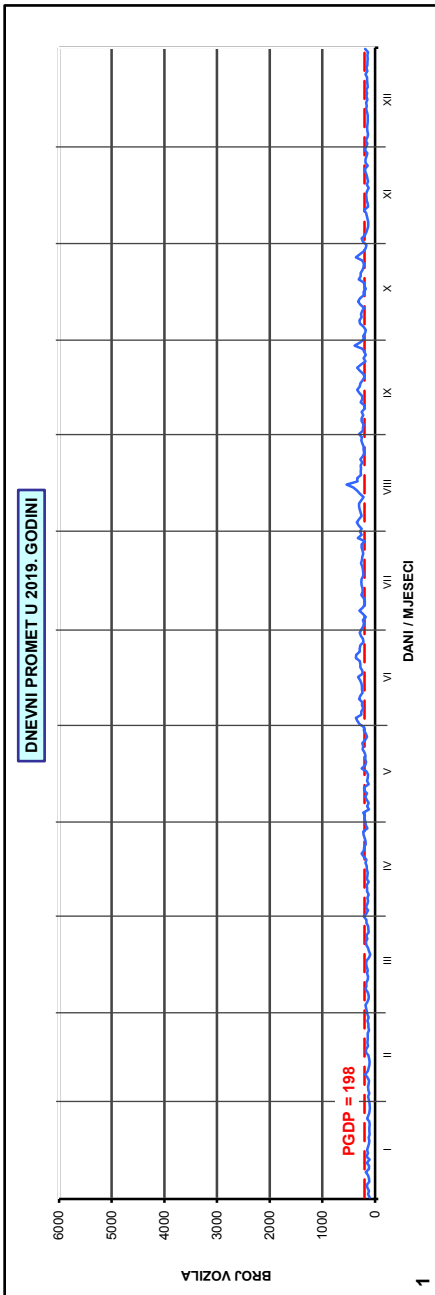
- Ljetni promet: VII i VIII mjesec
- Izvanljetni promet: od I do VI i od IX do XII mjeseca
- Grafikoni sadrže samo stvarno prikupljene podatke



AB 4223, Krasno
Godina: 2019.
Broj ceste: Ž 5126

Napomene:

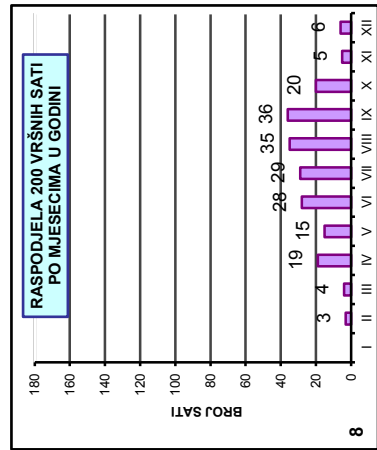
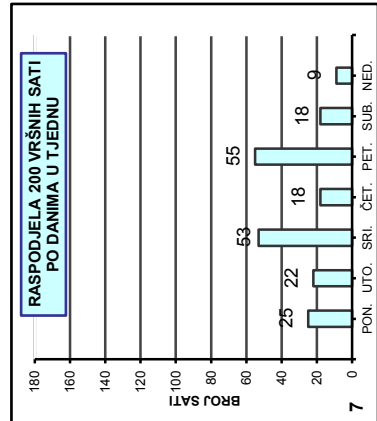
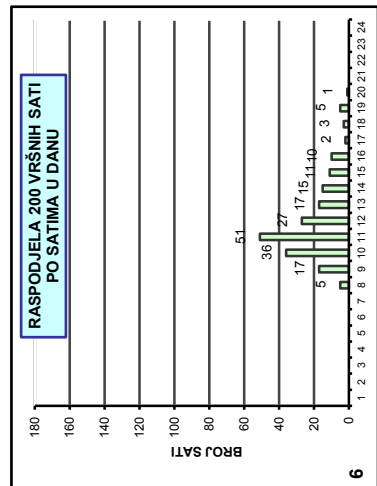
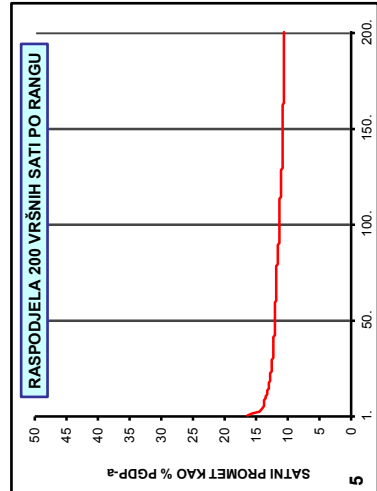
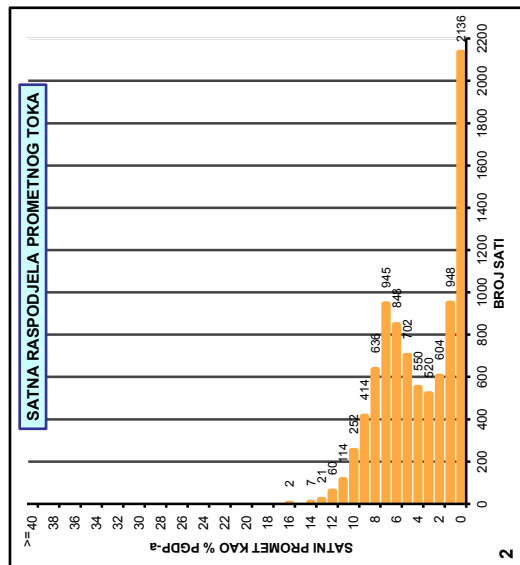
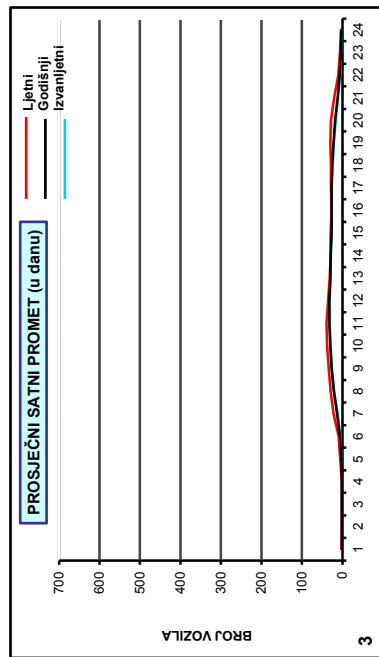
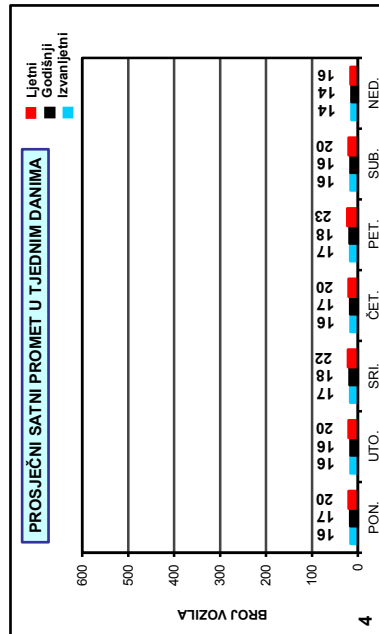
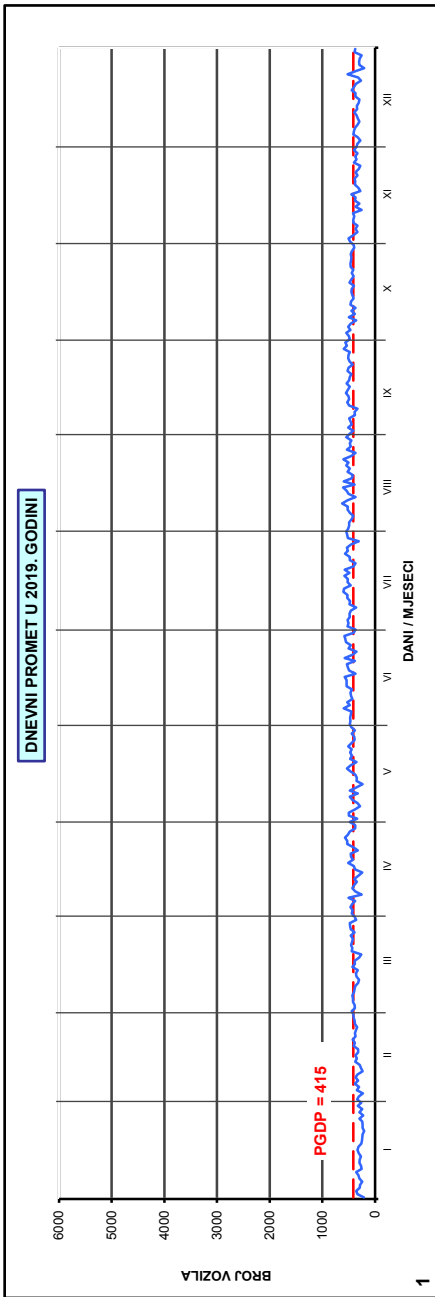
- Ljetni promet: VII i VIII mjesec
- Izvanljetni promet: od I do VI i od IX do XII mjeseca
- Grafikonu sadrže samo stvarno prikupljene podatke



AB 4221, Podum
Godina: 2019.
Broj ceste: Ž 5128

Napomene:

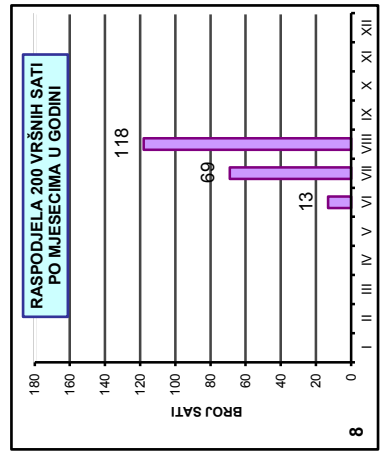
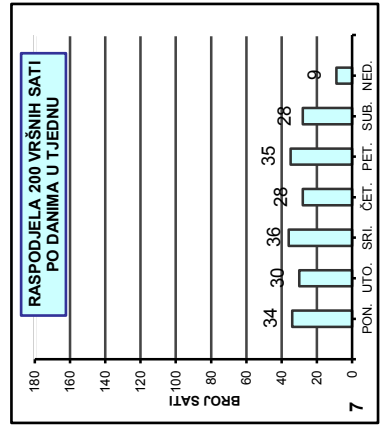
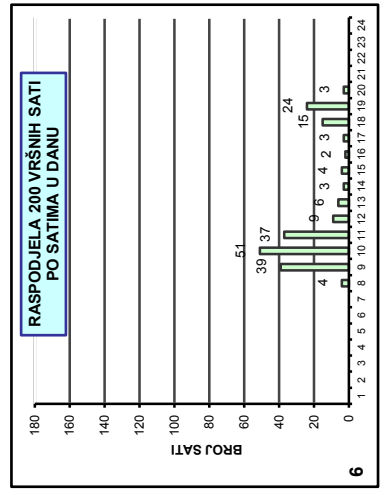
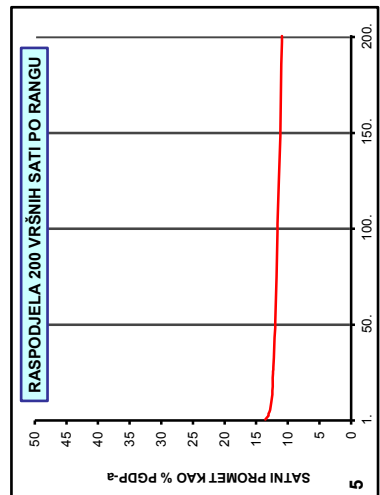
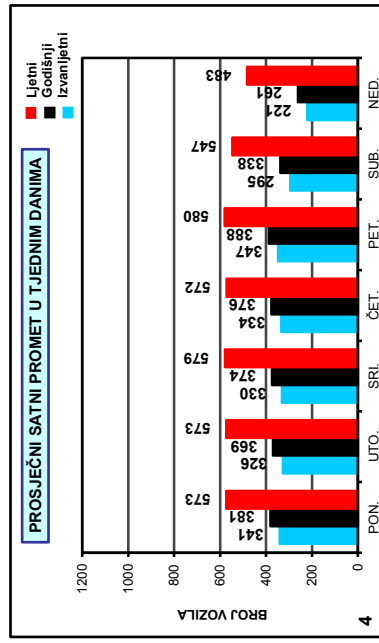
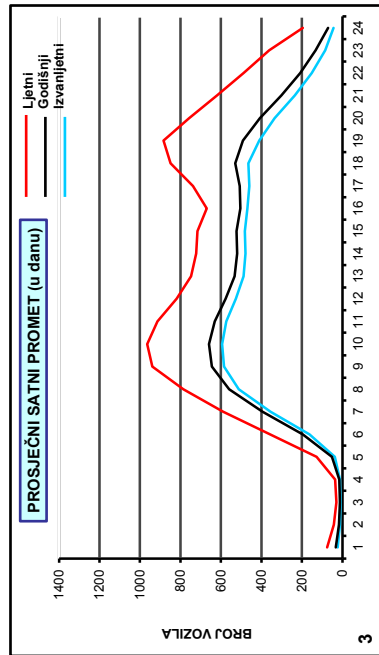
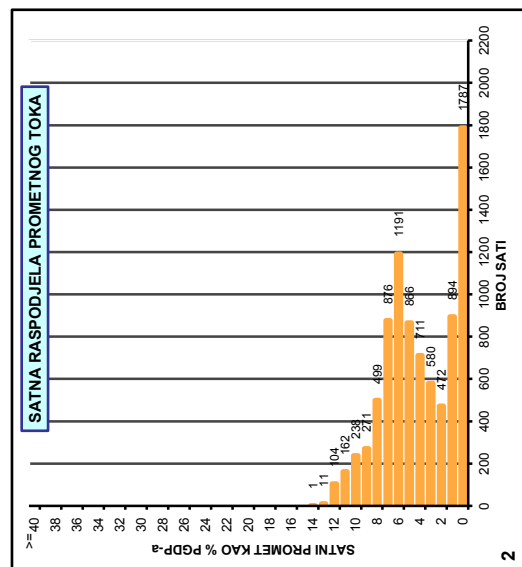
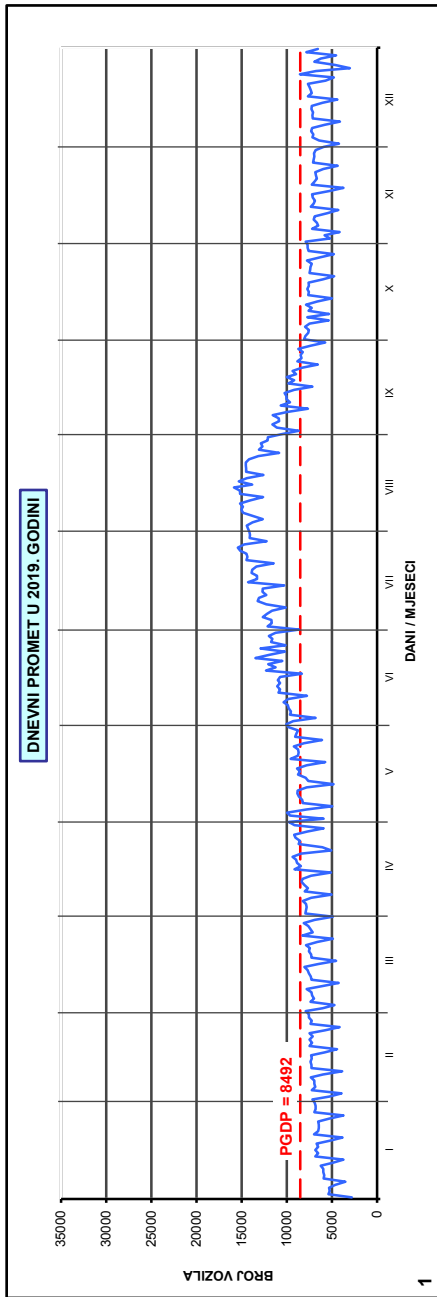
- Ljetni promet: VII i VIII mjesec
- Izvanljetni promet: od I do VI i od IX do XII mjeseca
- Grafikoni sadrže samo stvarno prikupljene podatke



AB 4108, Rab
Godina: 2019.
Broj ceste: Ž 5139

Napomene:

- Ljetni promet: VII i VIII mjesec
- Izvanljetni promet: od I do VI i od IX do XII mjeseca
- Grafikonu sadrže samo stvarno prikupljene podatke



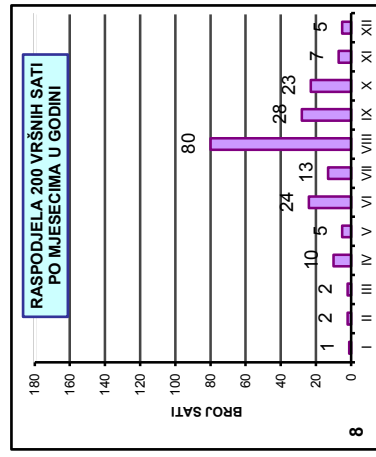
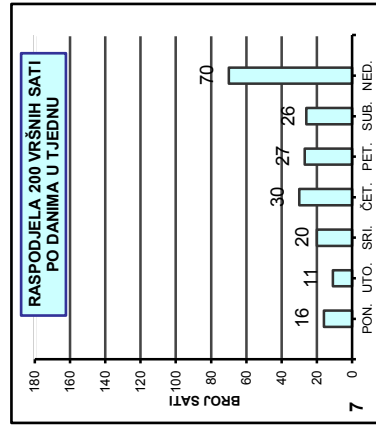
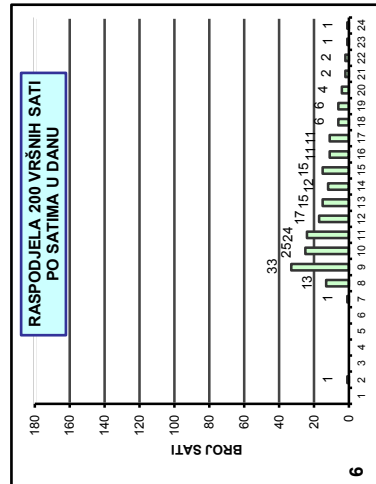
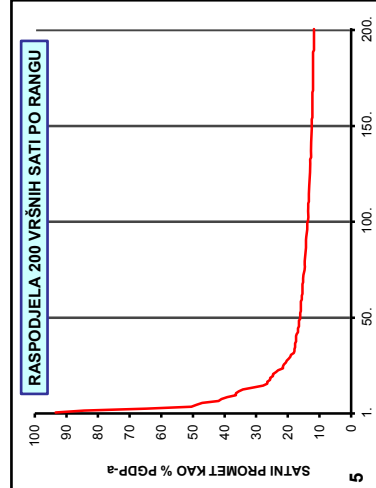
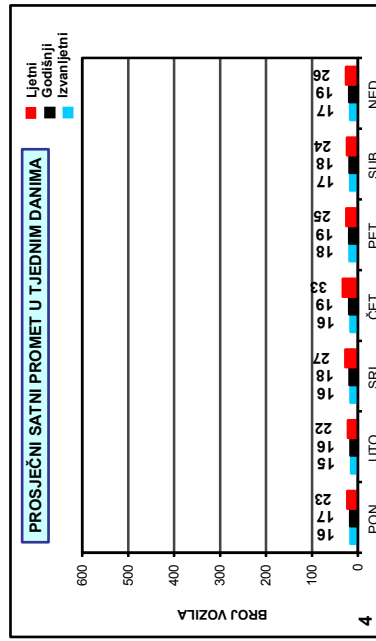

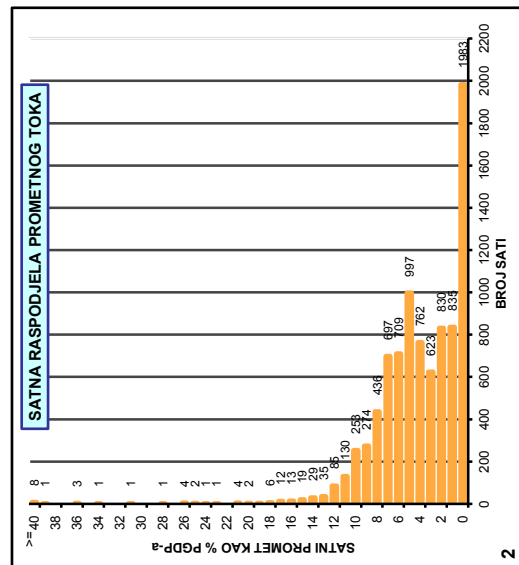
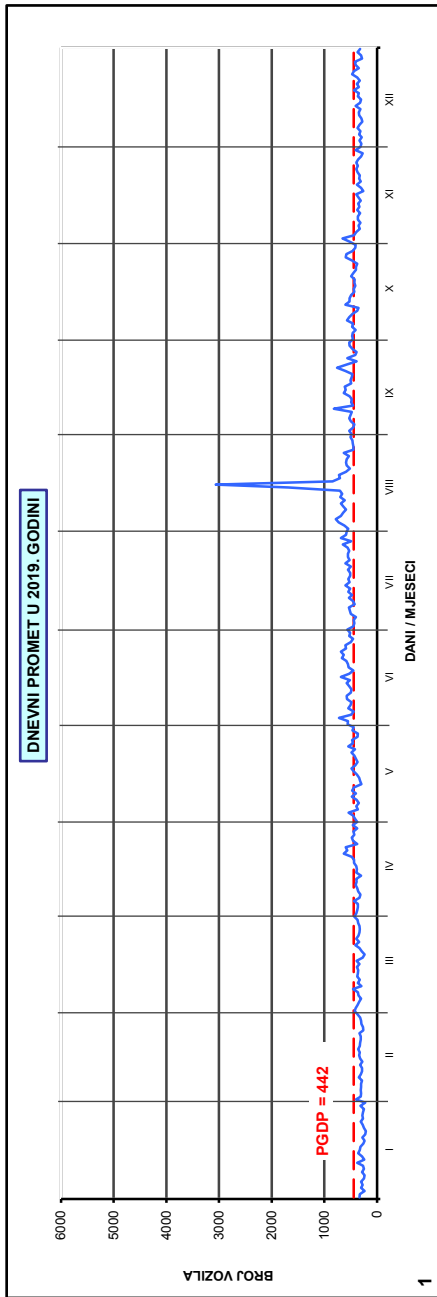
AB 4222, Krasno - istok

Godina: 2019.

Broj ceste: Ž 5140

Napomene:

- Ljetni promet: VII i VIII mjesec
- Izvanljetni promet: od I do VI i od IX do XII mjeseca
- Grafikoni sadrže samo stvarno prikupljene podatke



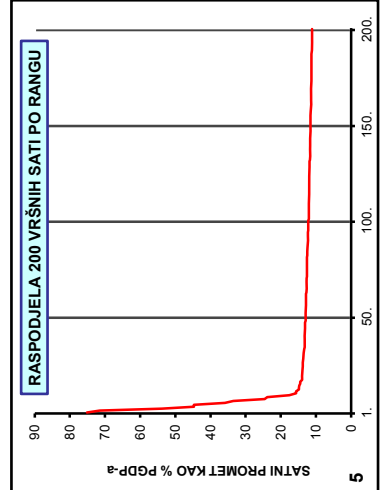

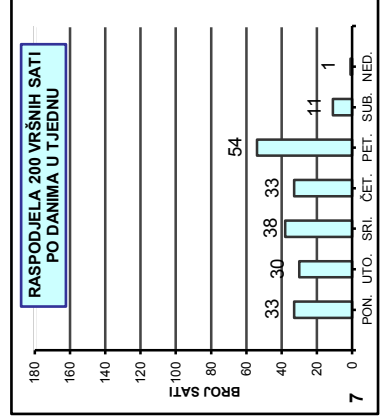
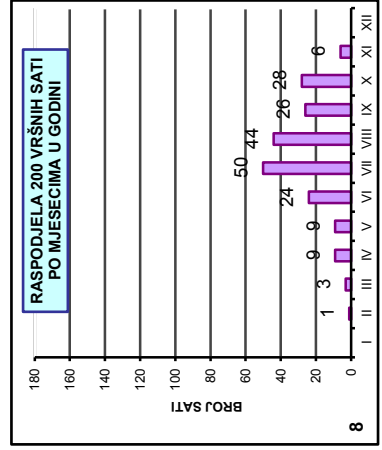
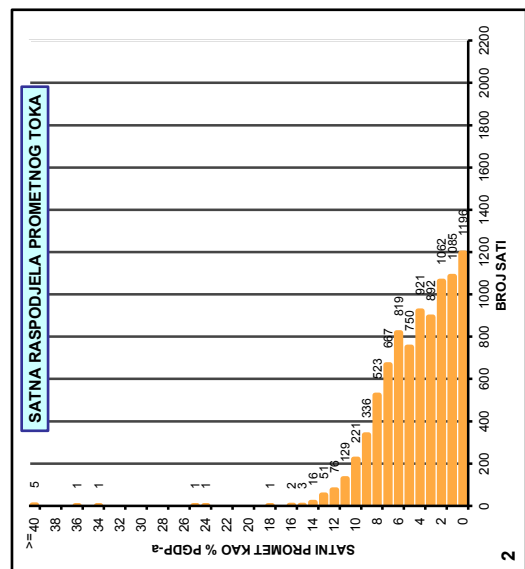
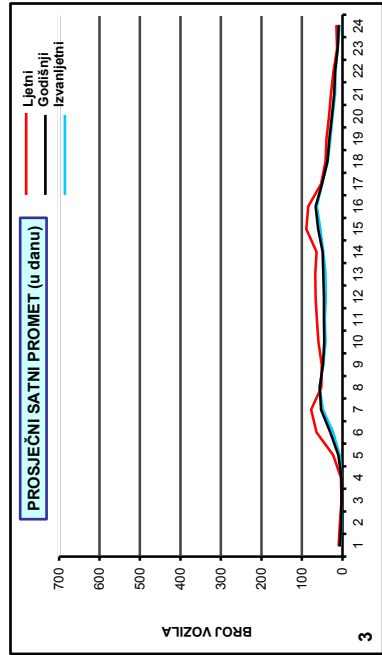
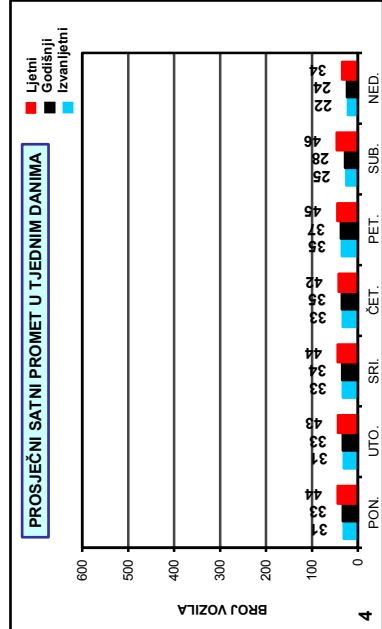
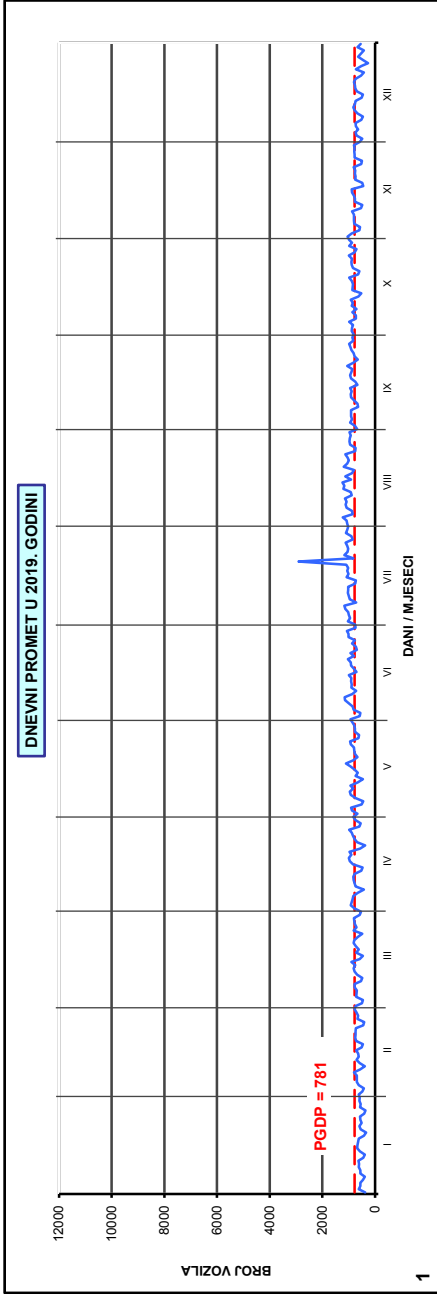
AB 4220, Perušić zona

Godina: 2019.

Broj ceste: Ž 5155

Napomene:

- Ljetni promet: VII i VIII mjesec
- Izvanljetni promet: od I do VI i od IX do XII mjeseca
- Grafikoni sadrže samo stvarno prikupljene podatke



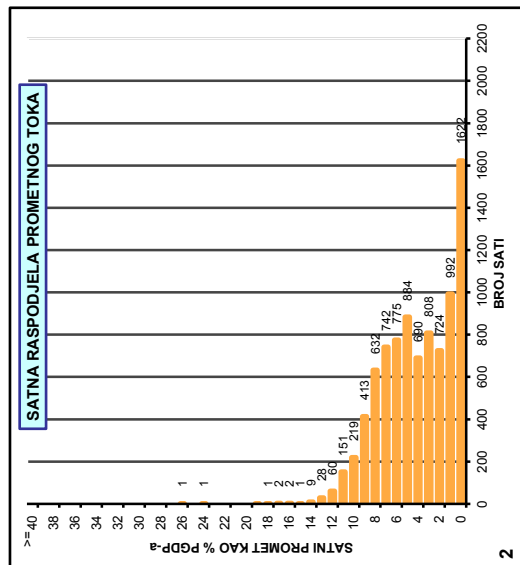
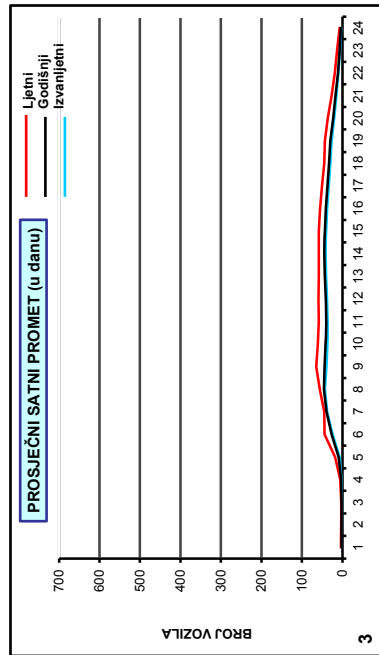
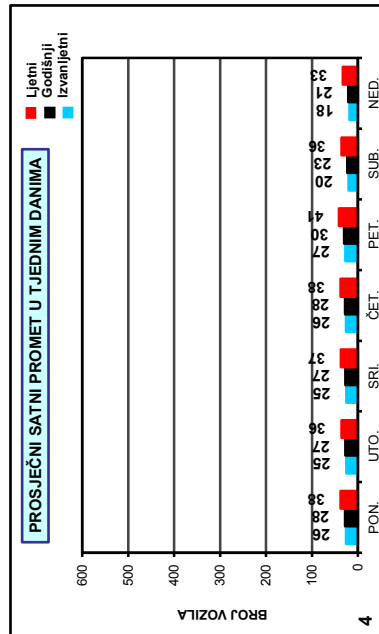
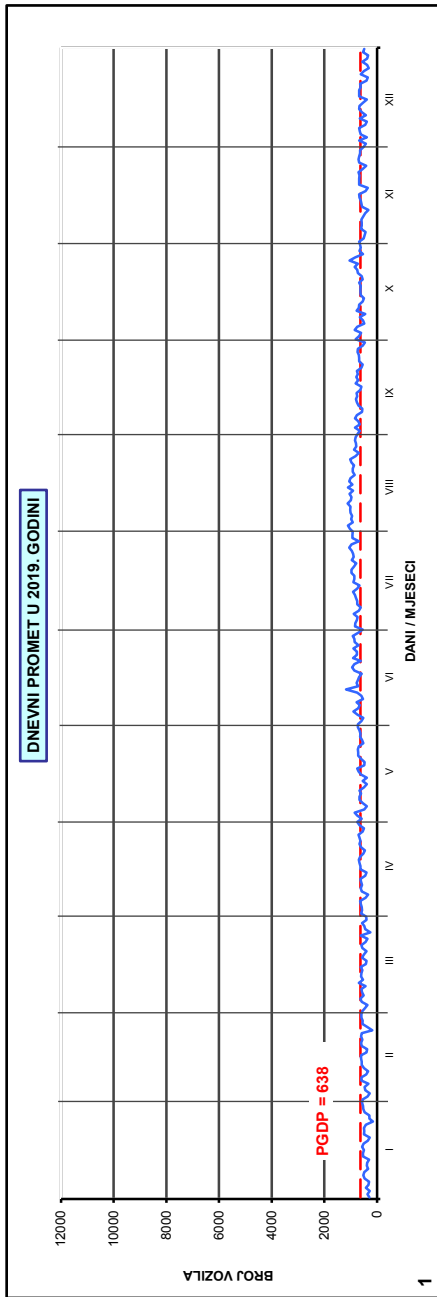
AB 4927, Obrovac

Godina: 2019.

Broj ceste: Ž 5166

Napomene:

- Ljetni promet: VII i VIII mjesec
- Izvanljetni promet: od I do VI i od IX do XII mjeseca
- Grafikonu sadrže samo stvarno prikupljene podatke



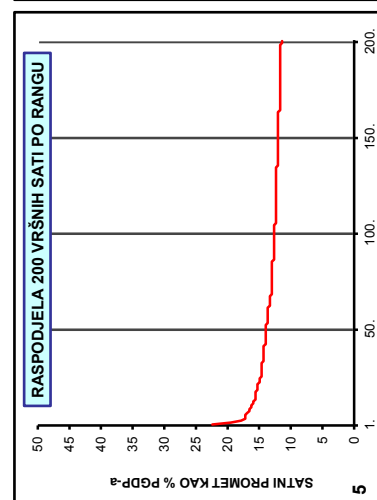
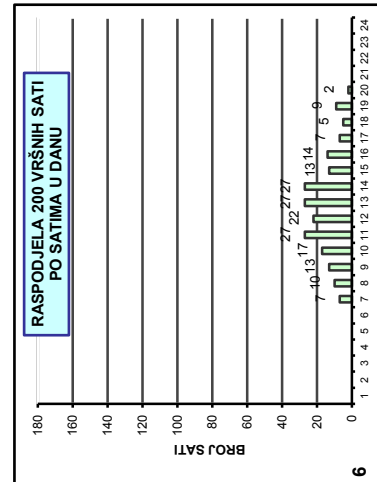
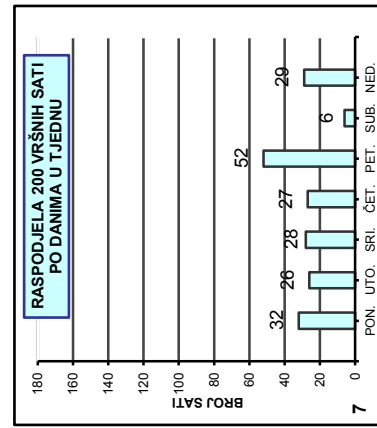
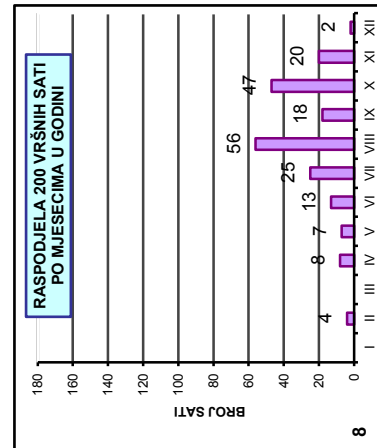

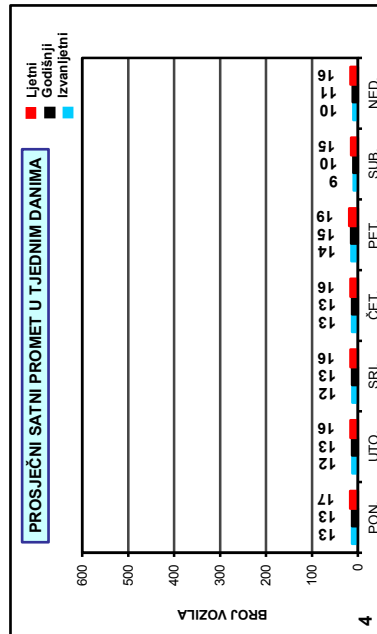
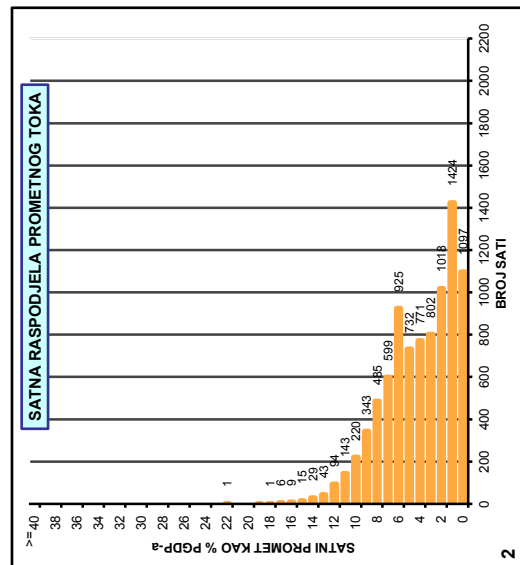
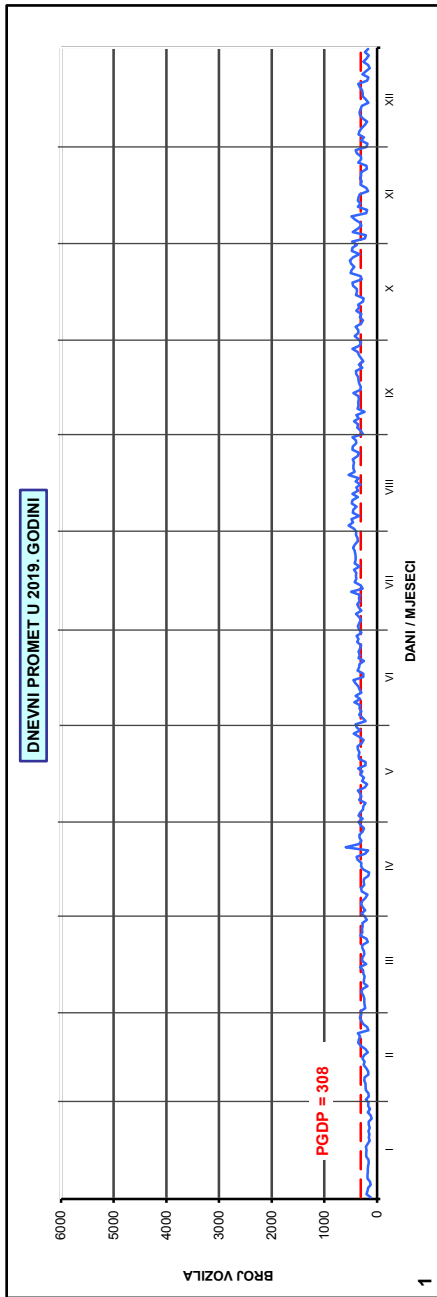
AB 4310, Frkašić

Godina: 2019.

Broj ceste: Ž 5169

Napomene:

- Ljetni promet: VII i VIII mjesec
- Izvanljetni promet: od I do VI i od IX do XII mjeseca
- Grafikoni sadrže samo stvarno prikupljene podatke



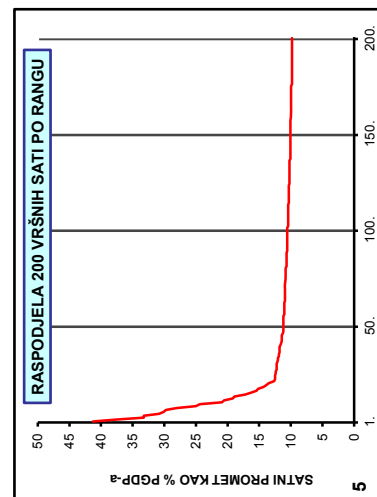
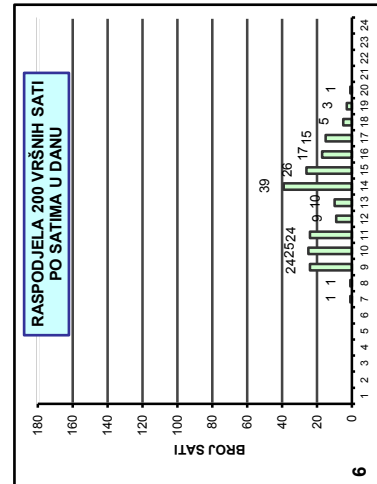
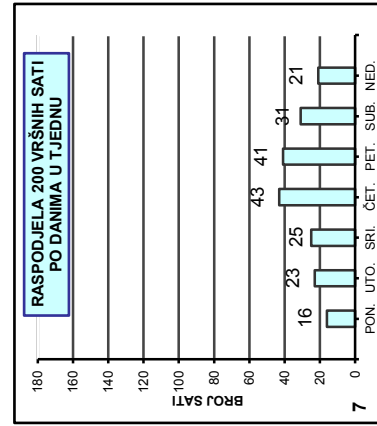
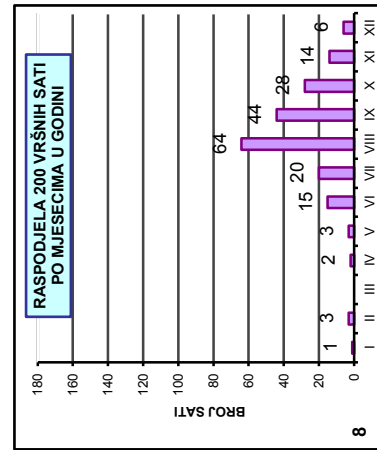
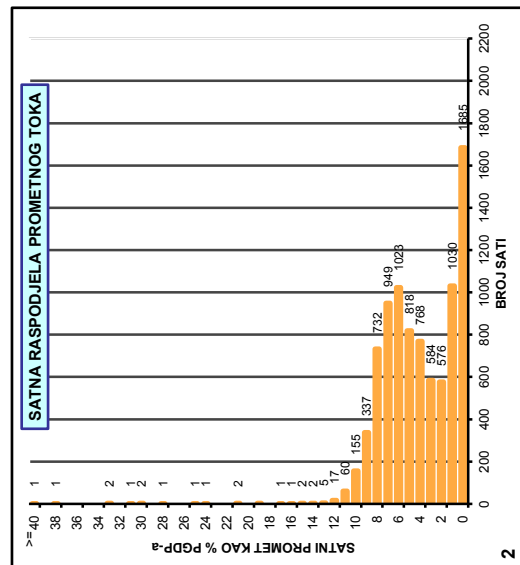
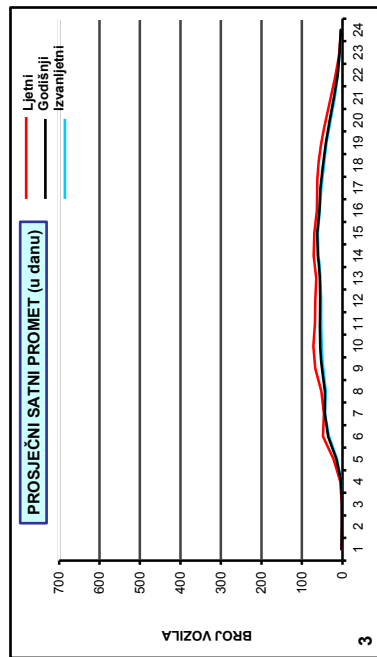
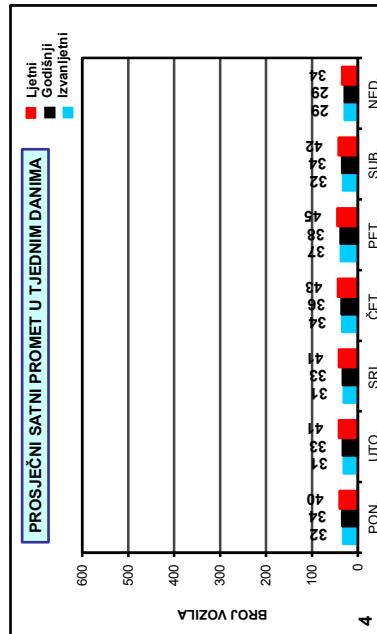
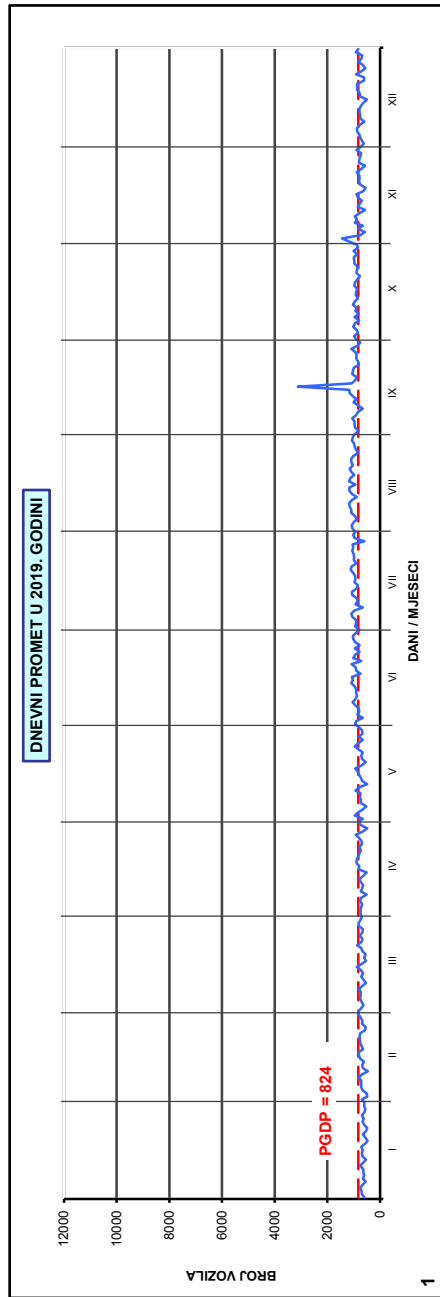
AB 2941, Sunger

Godina: 2019.

Broj ceste: Ž 5191

Napomene:

- Ljetni promet: VII i VIII mjesec
- Izvanljetni promet: od I do VI i od IX do XII mjeseca
- Grafikoni sadrže samo stvarno prikupljene podatke



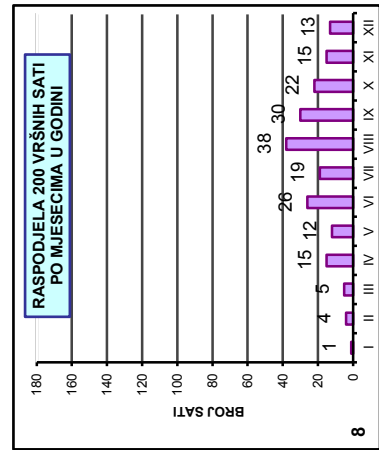
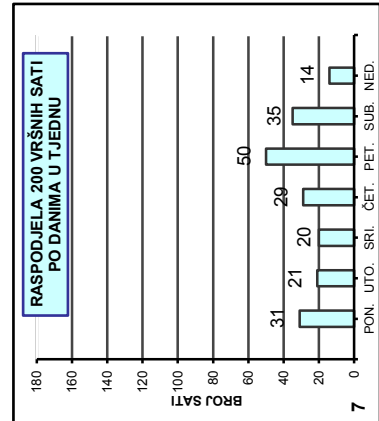
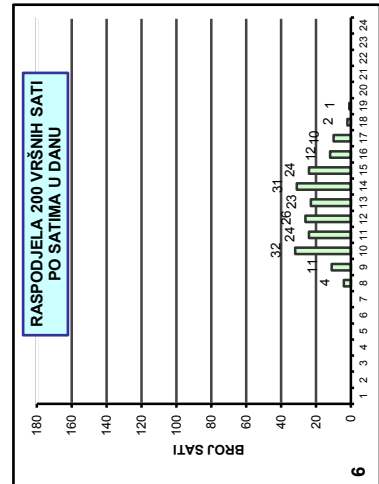
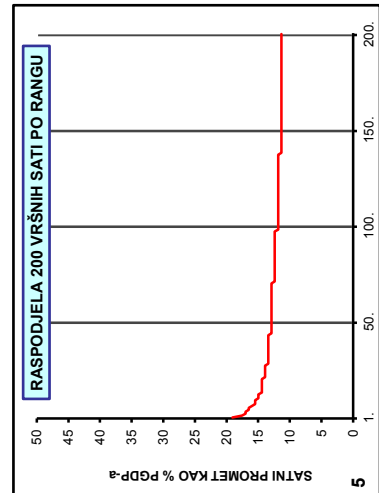
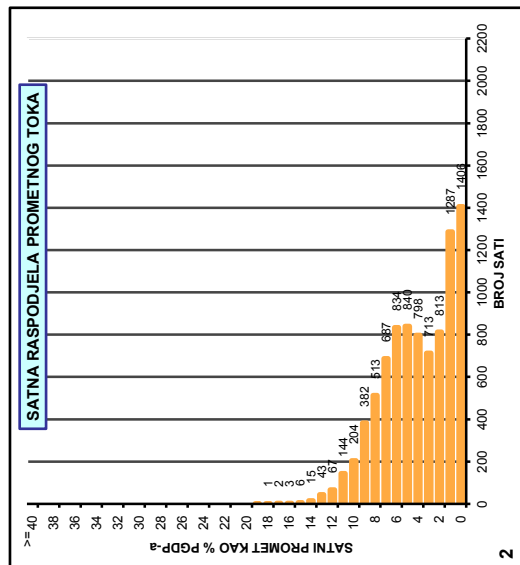

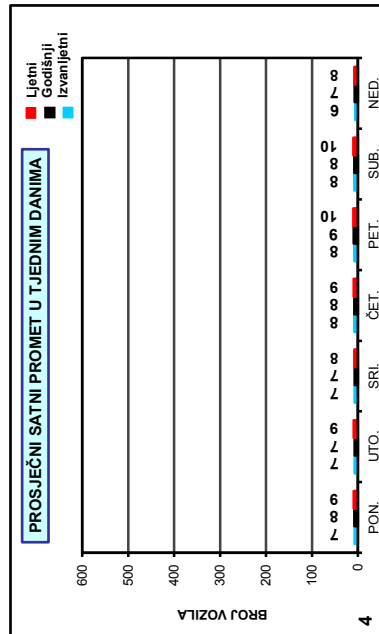
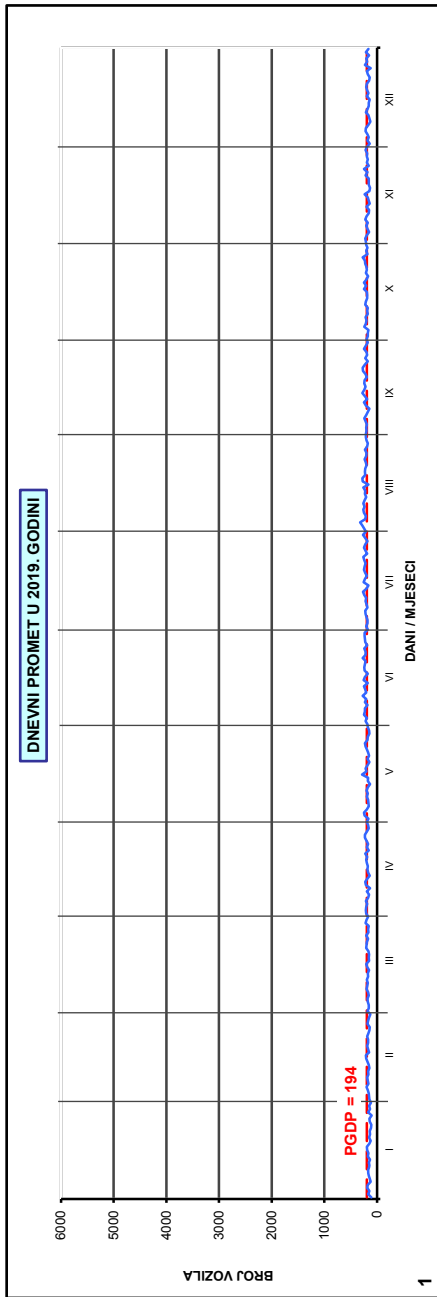
AB 3035, Jezerane - zapad

Godina: 2019.

Broj ceste: Ž 5191

Napomene:

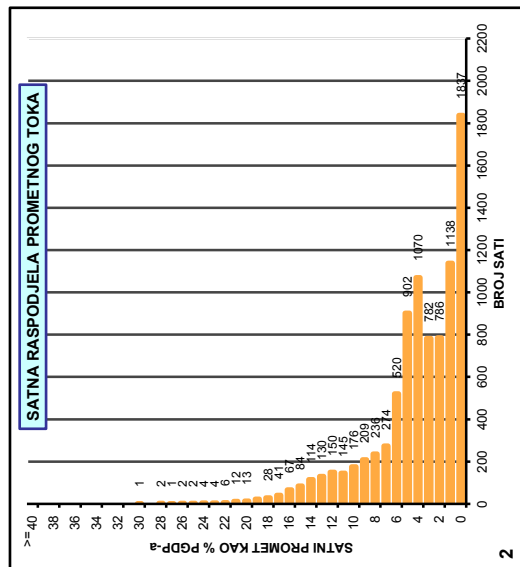
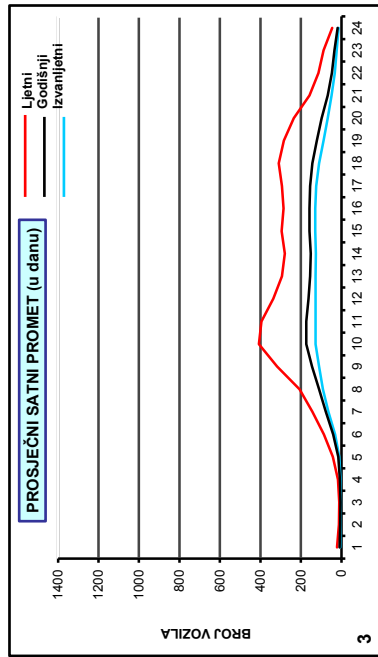
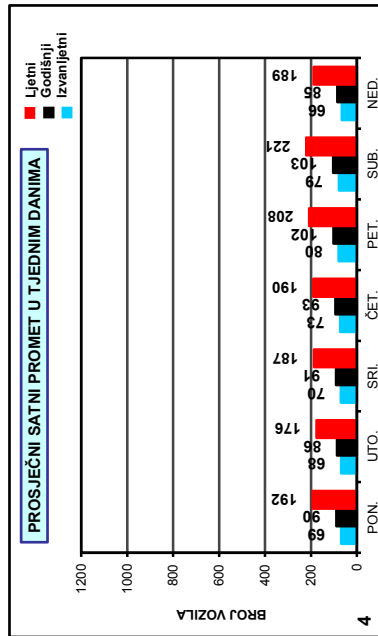
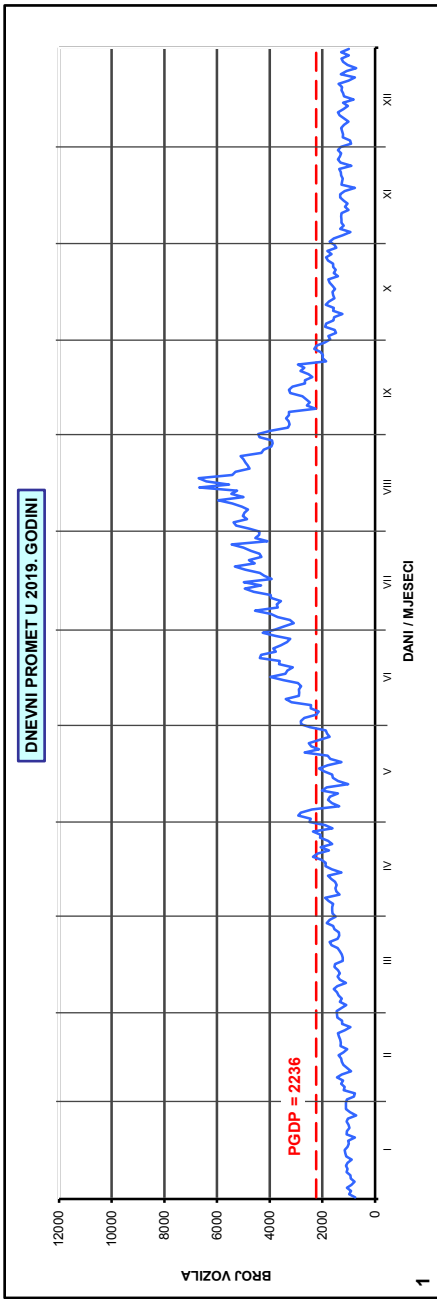
- Ljetni promet: VII i VIII mjesec
- Izvanljetni promet: od I do VI i od IX do XII mjeseca
- Grafikoni sadrže samo stvarno prikupljene podatke



AB 3912, Pomer
Godina: 2019.
Broj ceste: Ž 5200

Napomene:

- Ljetni promet: VII i VIII mjesec
- Izvanljetni promet: od I do VI i od IX do XII mjeseca
- Grafikonu sadrže samo stvarno prikupljene podatke



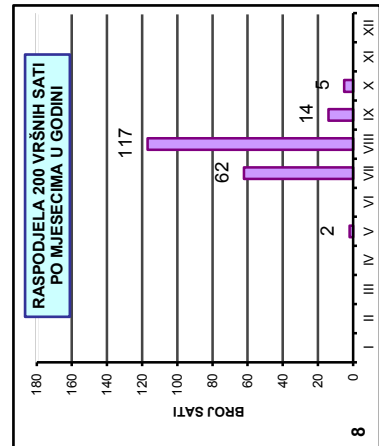
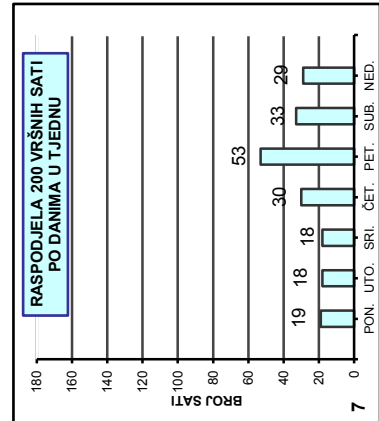
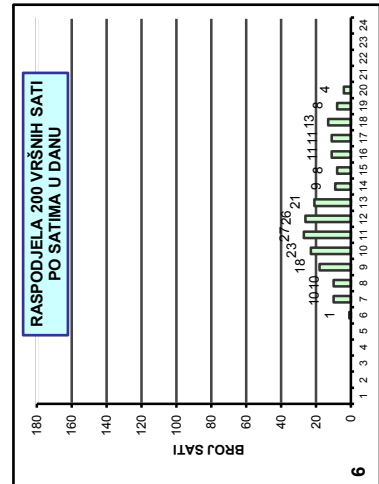
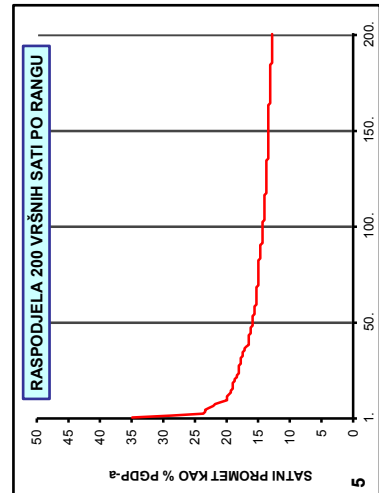
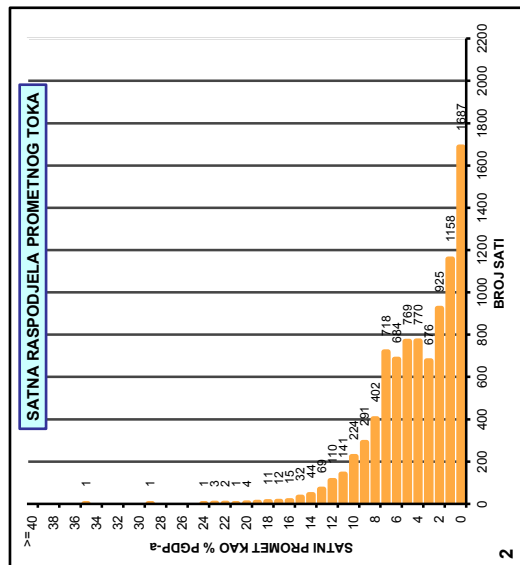
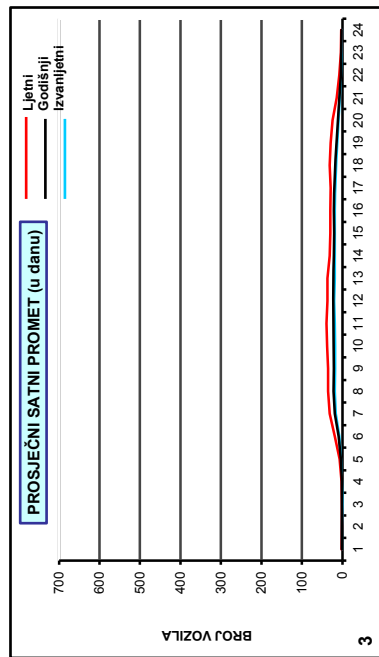
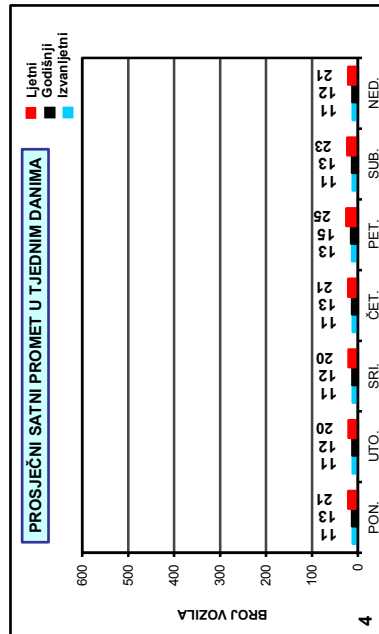
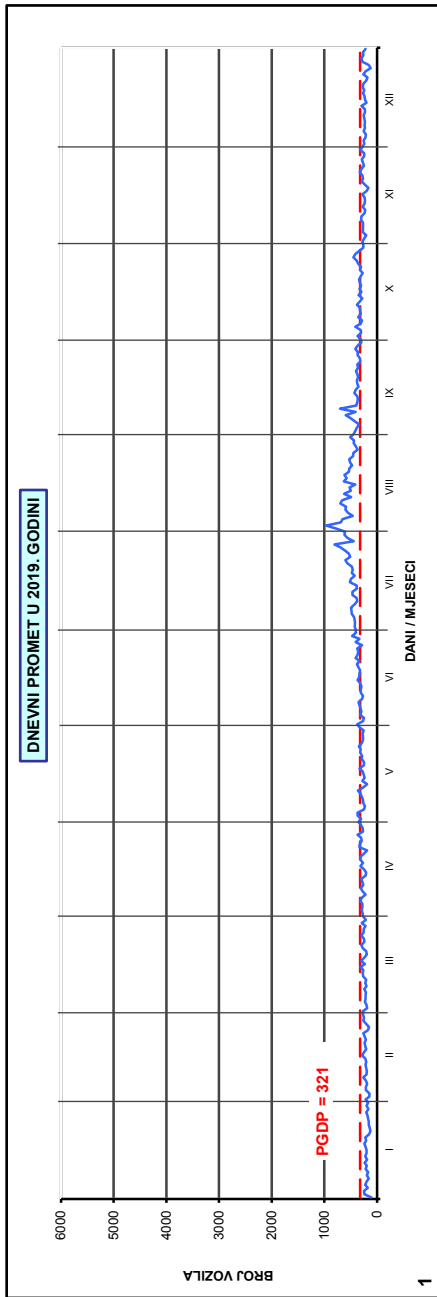
AB 5007, Malovan

Godina: 2019.

Broj ceste: Ž 5203

Napomene:

- Ljetni promet: VII i VIII mjesec
- Izvanljetni promet: od I do VI i od IX do XII mjeseca
- Grafikoni sadrže samo stvarno prikupljene podatke



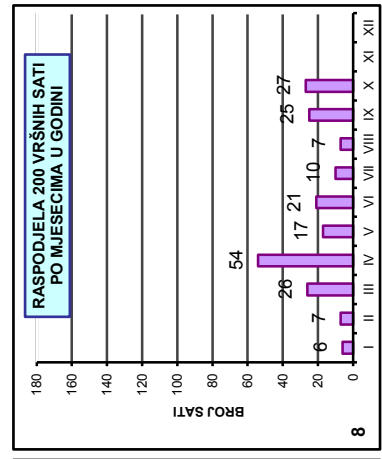
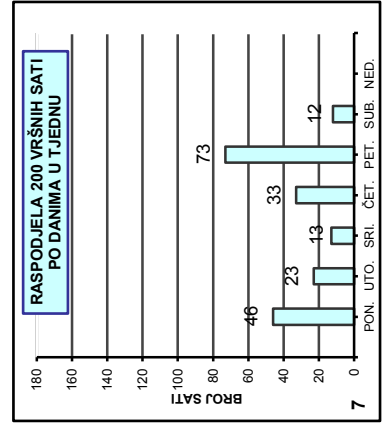
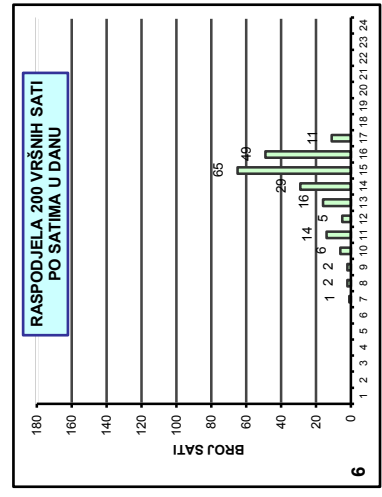
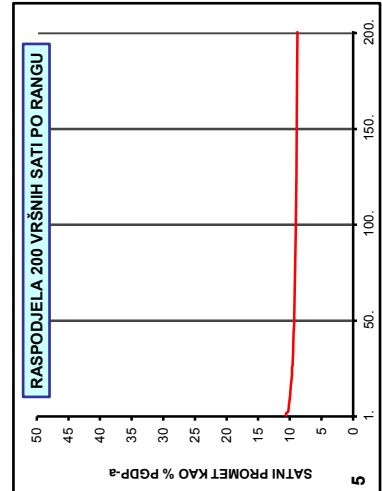
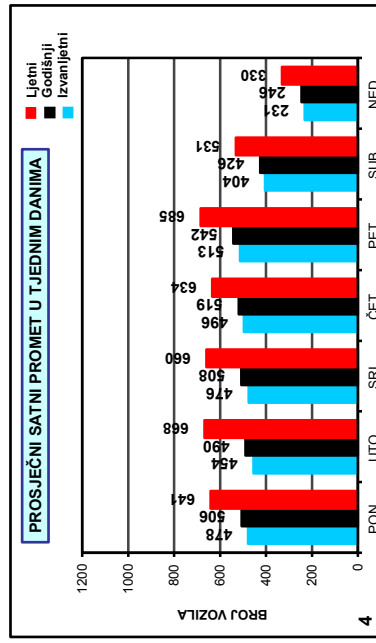
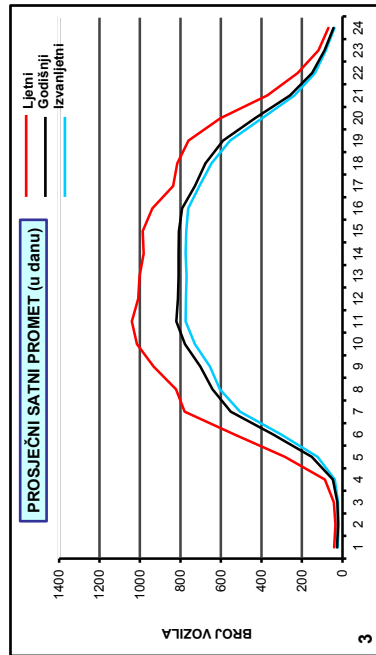
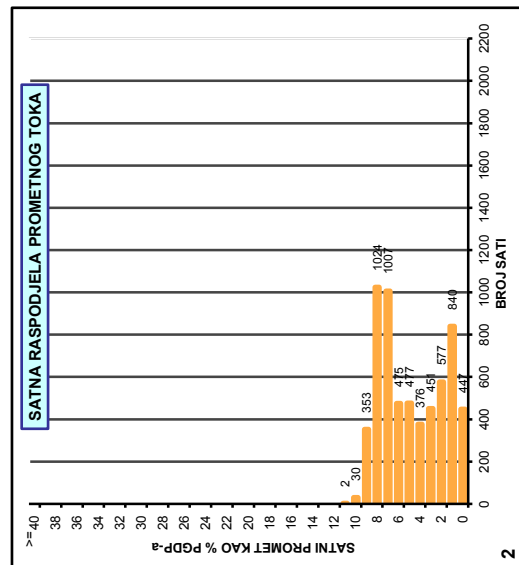
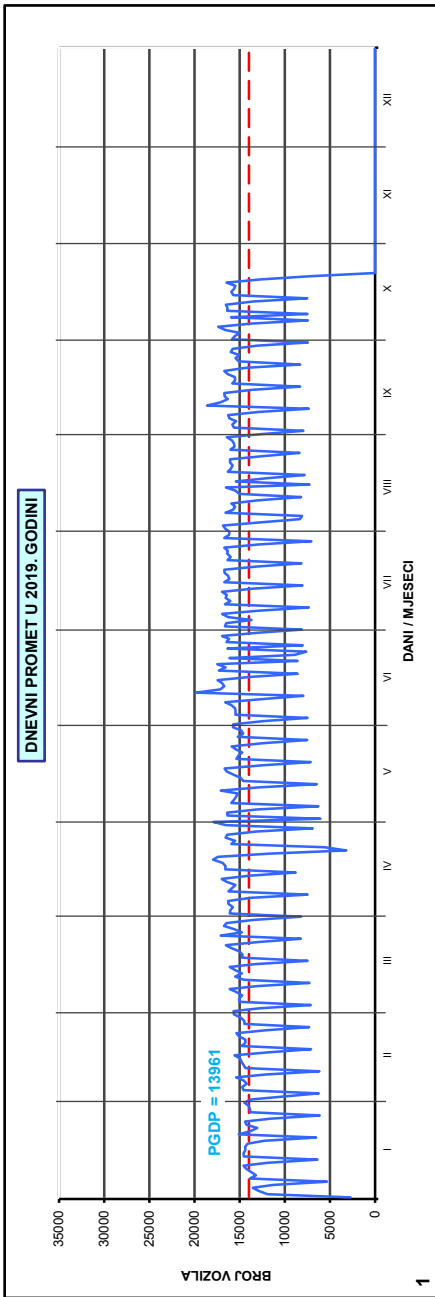
AB 2911, Mavrinci

Godina: 2019.

Broj ceste: Ž 5205

Napomene:

- Ljetni promet: VII i VIII mjesec
- Izvanljetni promet: od I do VI i od IX do XII mjeseca
- Grafikonu sadrže samo stvarno prikupljene podatke



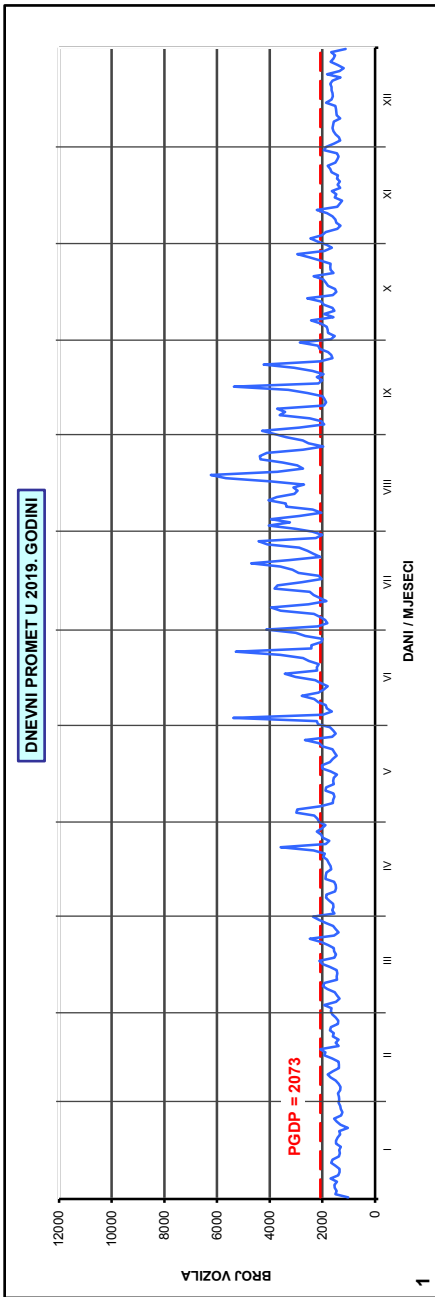
AB 2702, Kaštel

Godina: 2019.

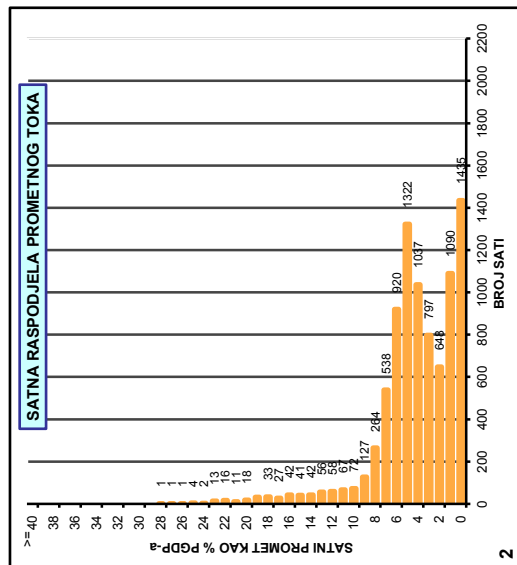
Broj ceste: Ž 5209

Napomene:

- Ljetni promet: VII i VIII mjesec
- Izvanljetni promet: od I do VI i od IX do XII mjeseca
- Grafikonu sadrže samo stvarno prikupljene podatke



1



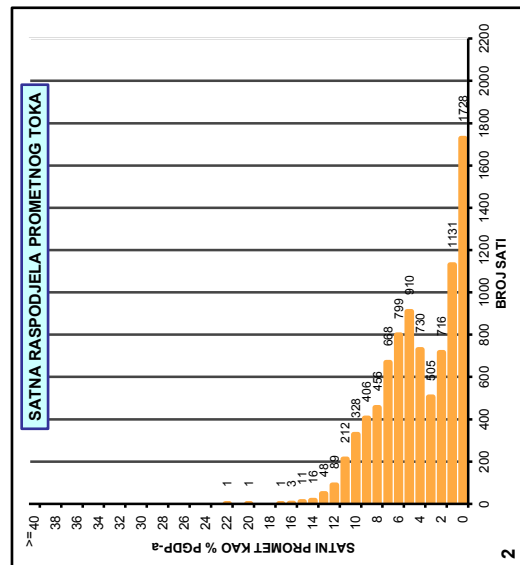
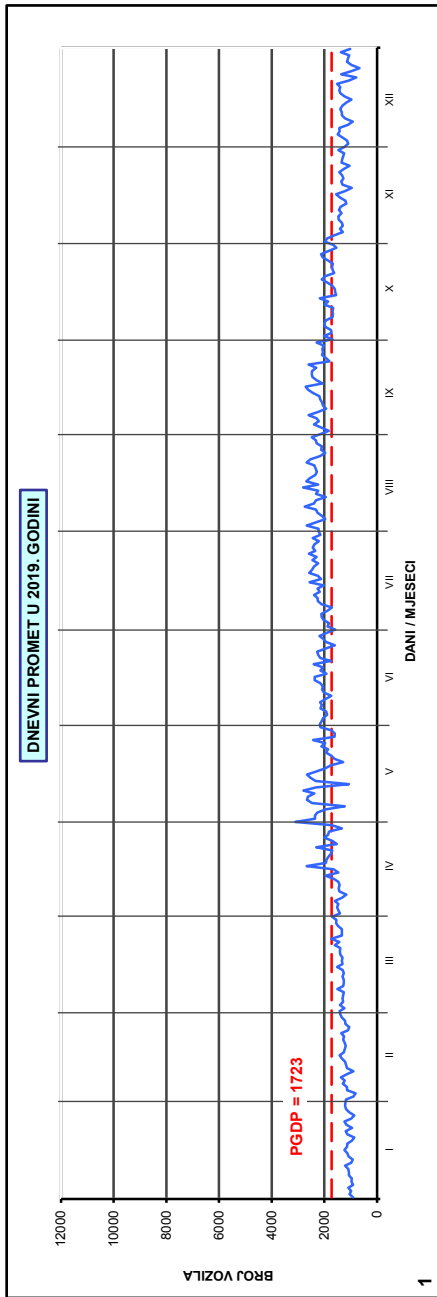
AB 2707, Sveti Ivan

Godina: 2019.

Broj ceste: Ž 5209

Napomene:

- Ljetni promet: VII i VIII mjesec
- Izvanljetni promet: od I do VI i od IX do XII mjeseca
- Grafikoni sadrže samo stvarno prikupljene podatke



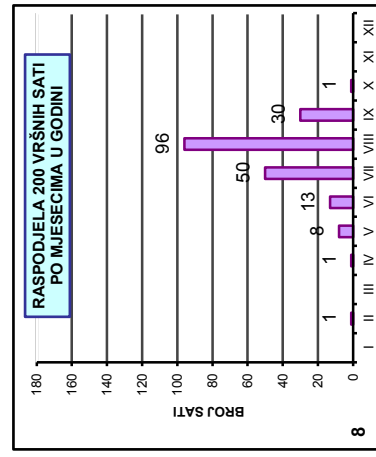
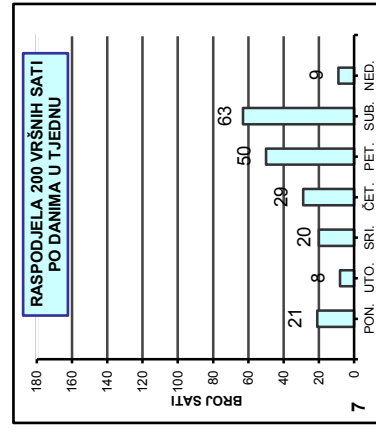
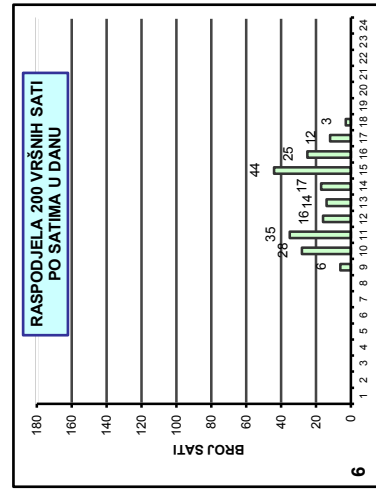
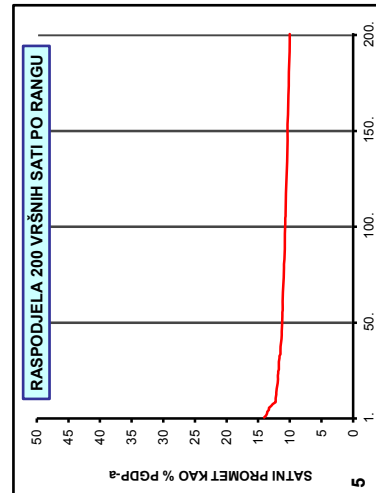
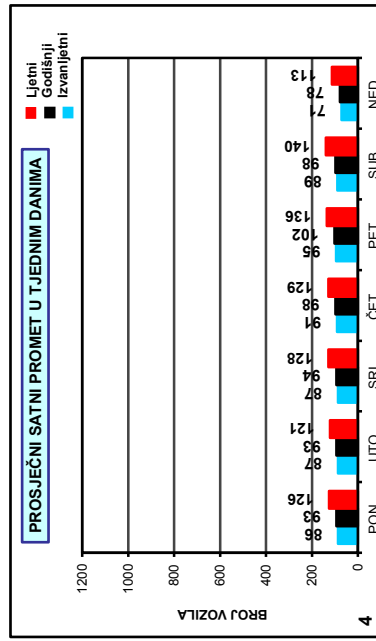
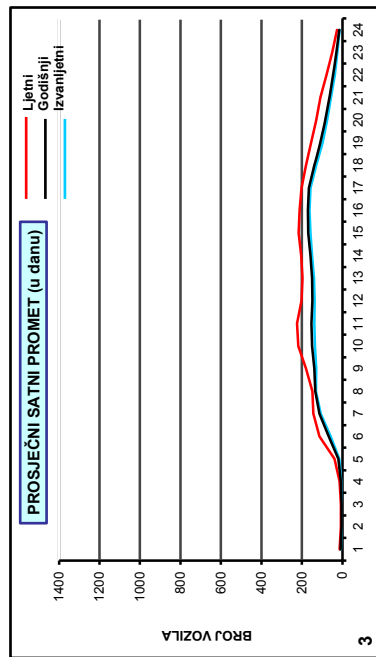
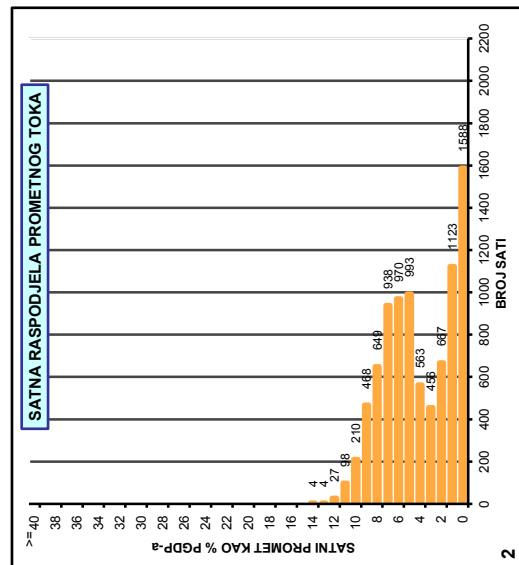
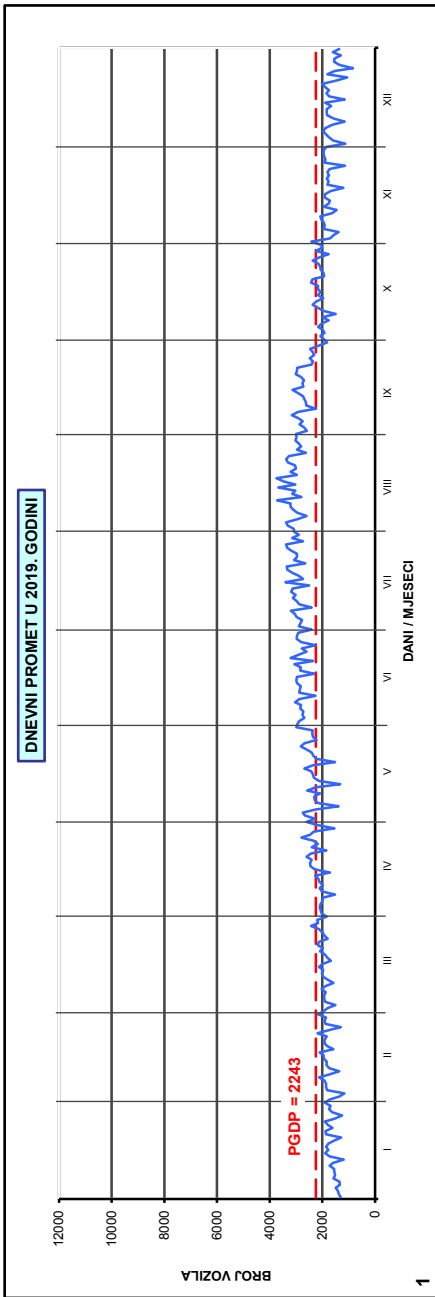
AB 2721, Baderna - sjever

Godina: 2019.

Broj ceste: Ž 5209

Napomene:

- Ljetni promet: VII i VIII mjesec
- Izvanljetni promet: od I do VI i od IX do XII mjeseca
- Grafikoni sadrže samo stvarno prikupljene podatke



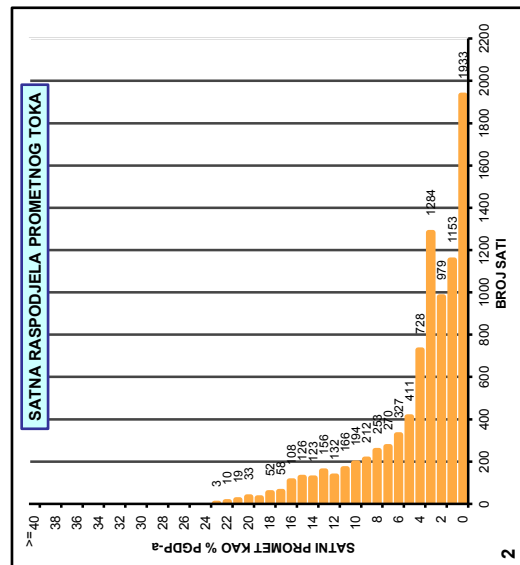
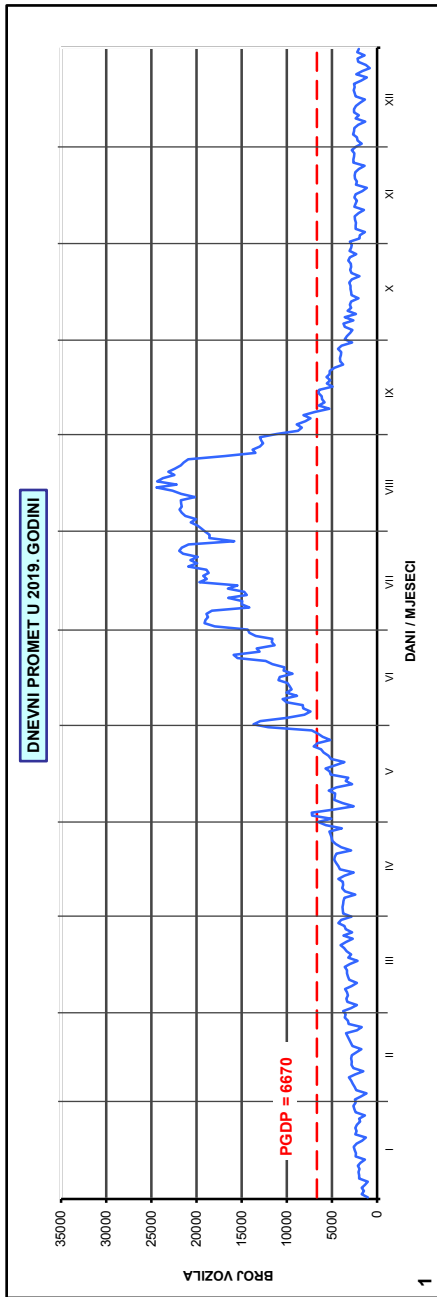
AB 4110, Nova Novalja

Godina: 2019.

Broj ceste: Ž 5210

Napomene:

- Ljetni promet: VII i VIII mjesec
- Izvanljetni promet: od I do VI i od IX do XII mjeseca
- Grafikonu sadrže samo stvarno prikupljene podatke



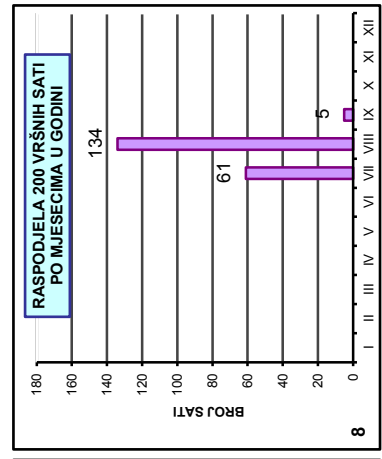
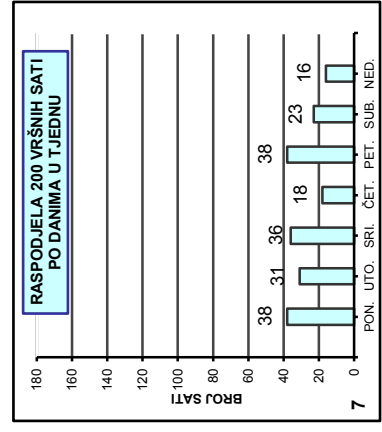
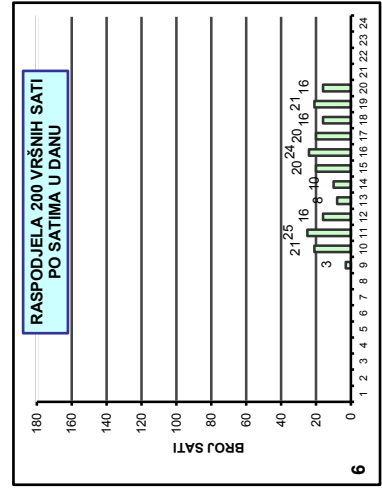
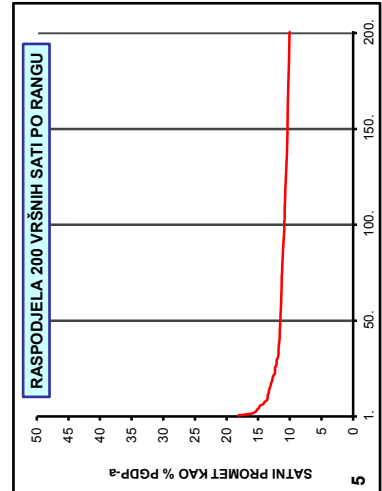
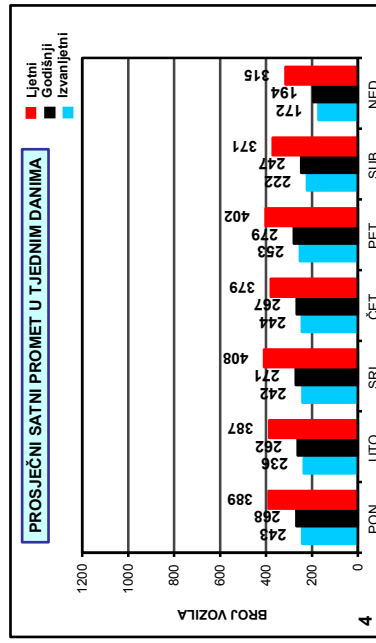
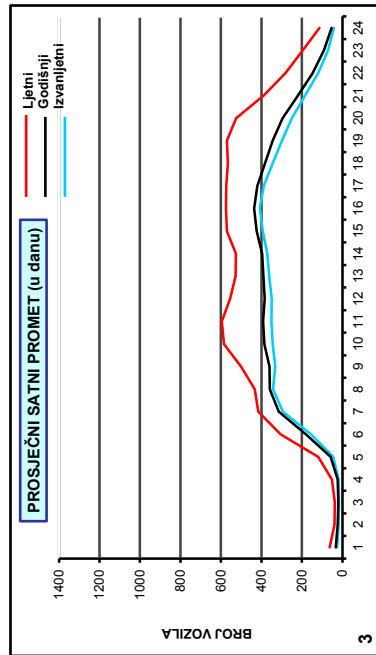
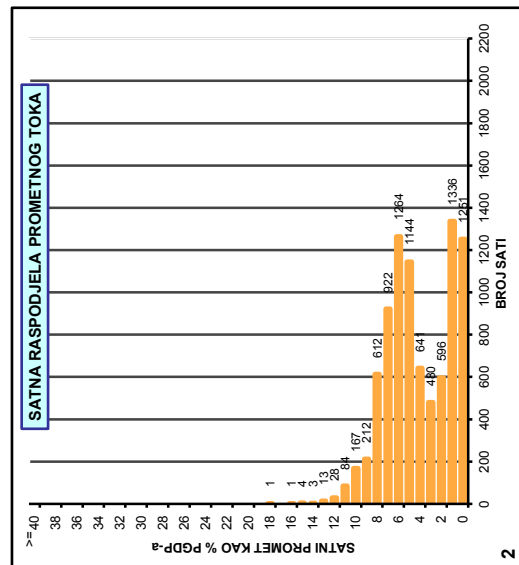
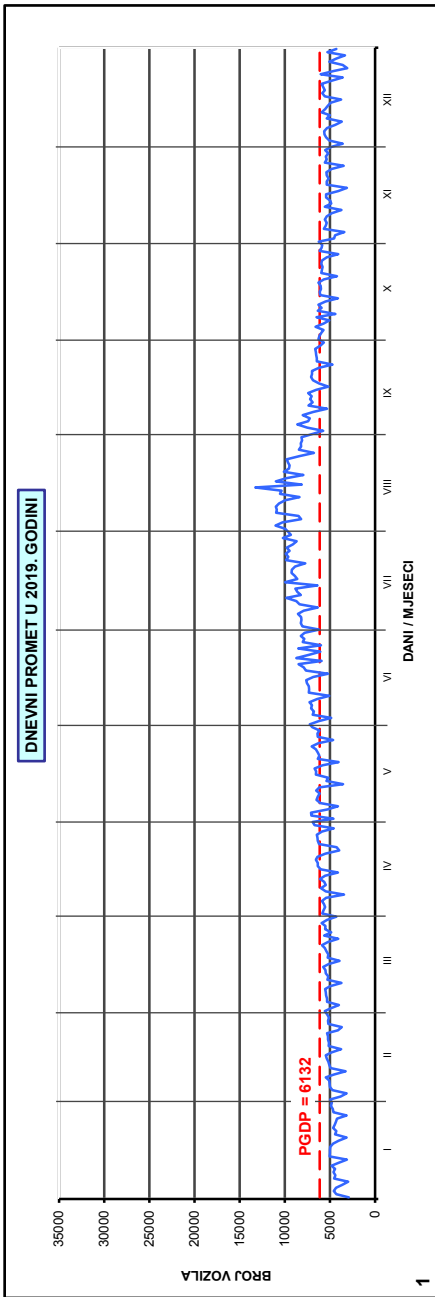
AB 4823, Mazija

Godina: 2019.

Broj ceste: Ž 6007

Napomene:

- Ljetni promet: VII i VIII mjesec
- Izvanljetni promet: od I do VI i od IX do XII mjeseca
- Grafikoni sadrže samo stvarno prikupljene podatke



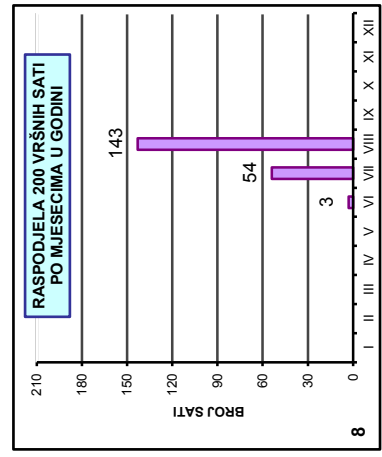
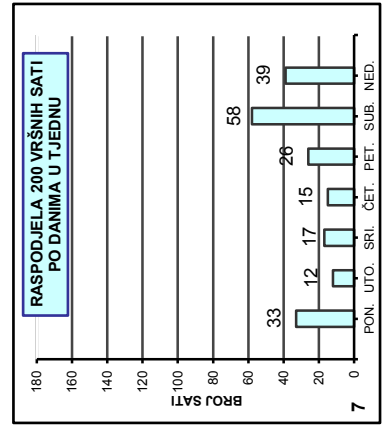
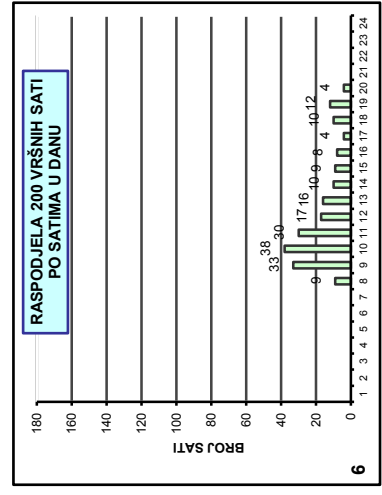
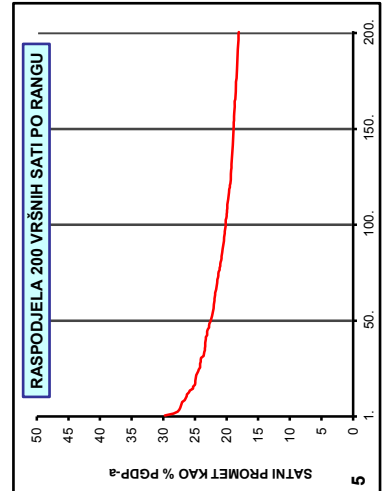
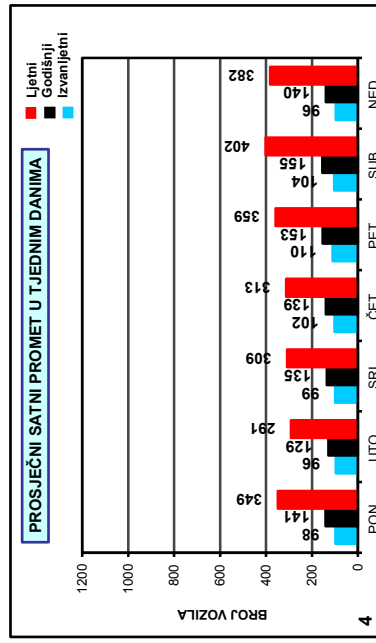
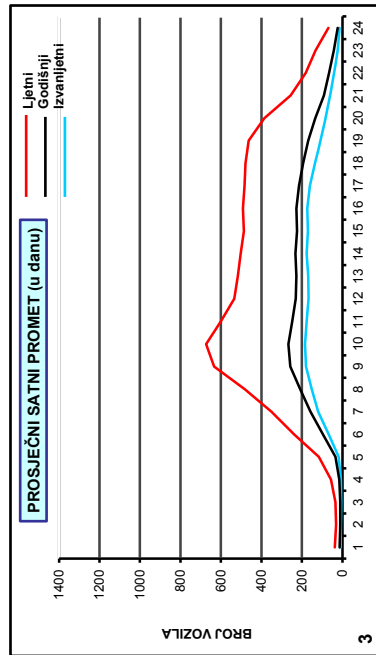
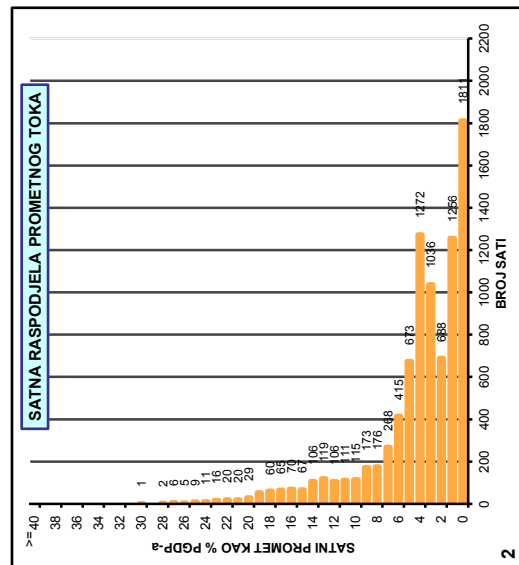
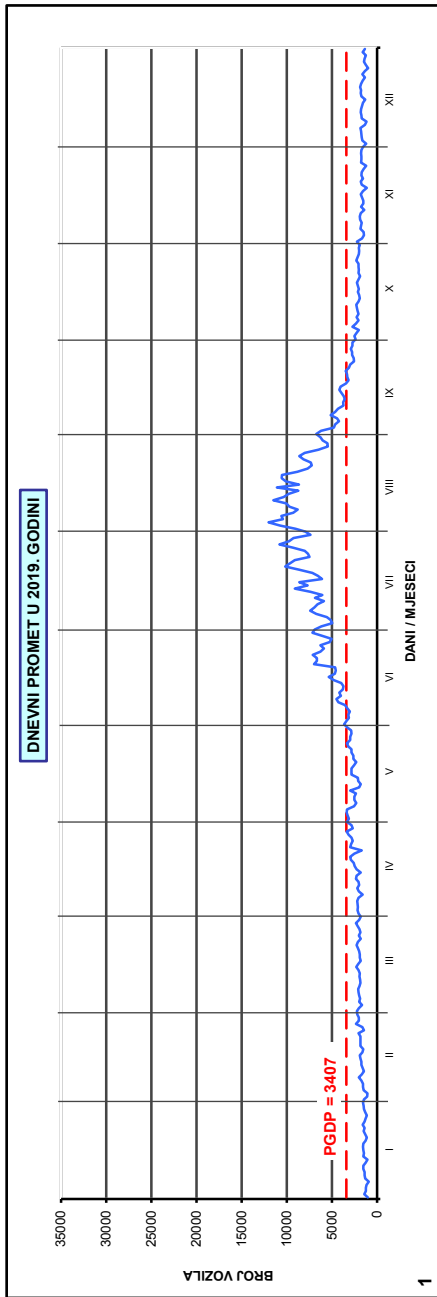
AB 4824, Ninski Stanovi

Godina: 2019.

Broj ceste: Ž 6011

Napomene:

- Ljetni promet: VII i VIII mjesec
- Izvanljetni promet: od I do VI i od IX do XII mjeseca
- Grafikoni sadrže samo stvarno prikupljene podatke



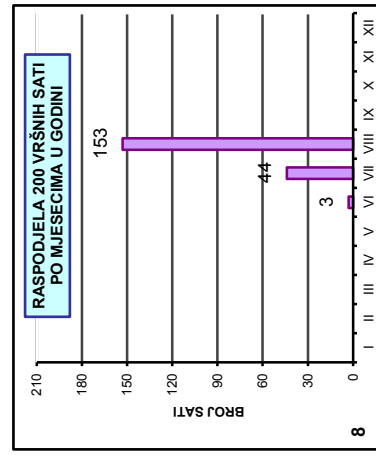
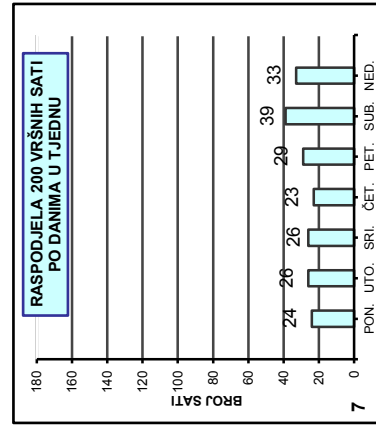
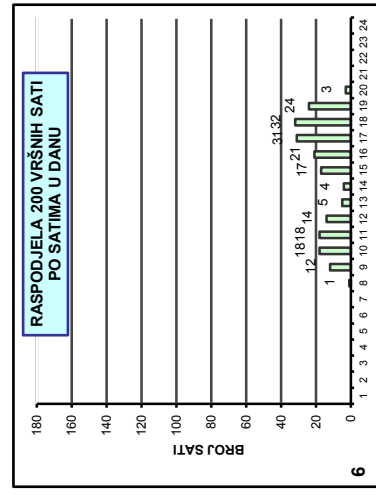
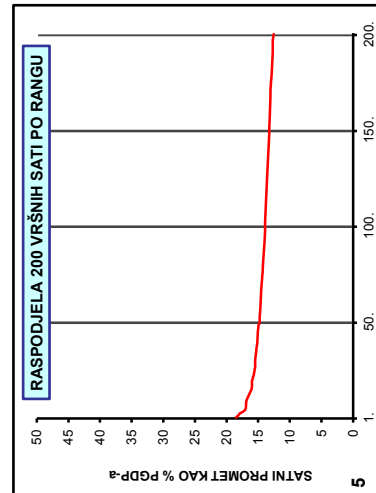
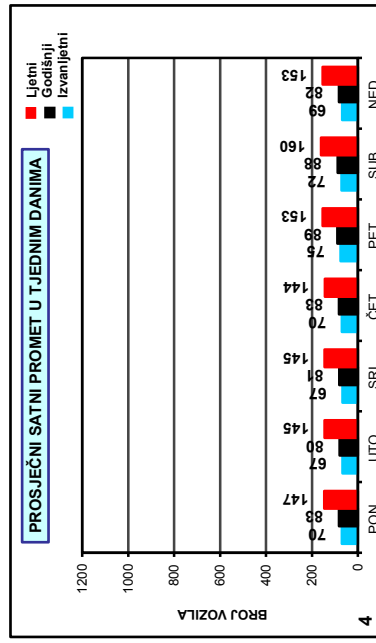
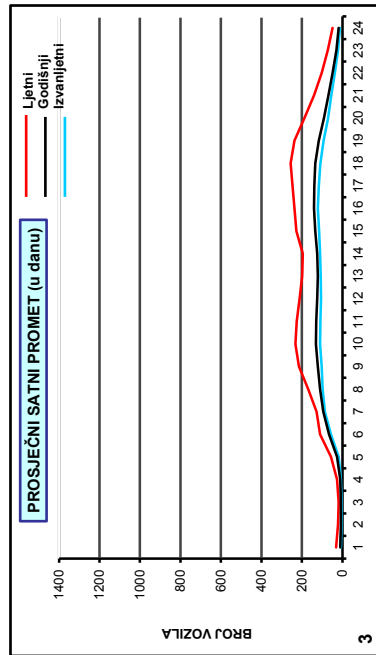
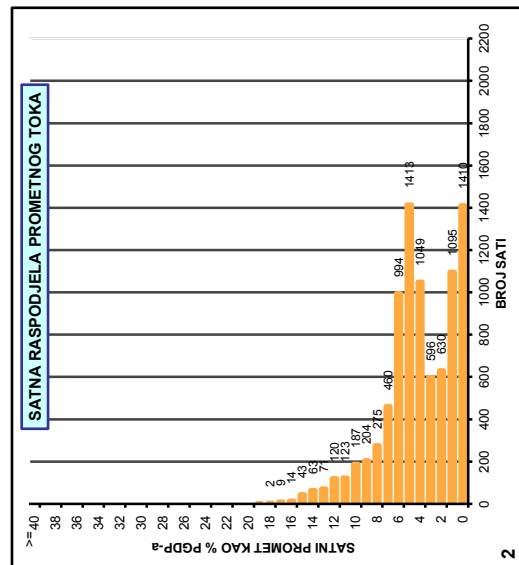
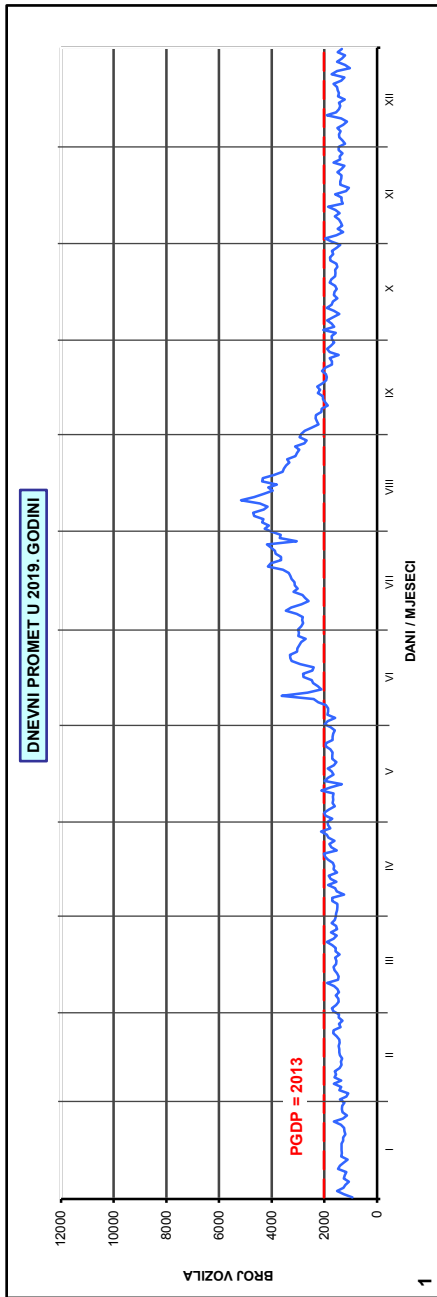
AB 4830, Posedarje

Godina: 2019.

Broj ceste: Ž 6019

Napomene:

- Ljetni promet: VII i VIII mjesec
- Izvanljetni promet: od I do VI i od IX do XII mjeseca
- Grafikoni sadrže samo stvarno prikupljene podatke



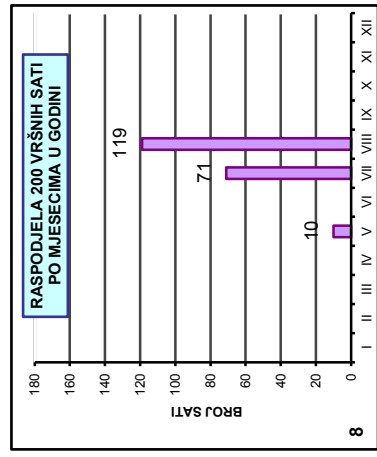
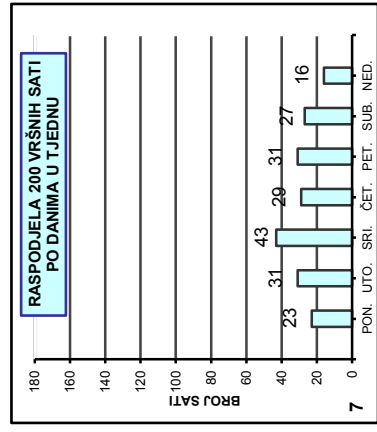
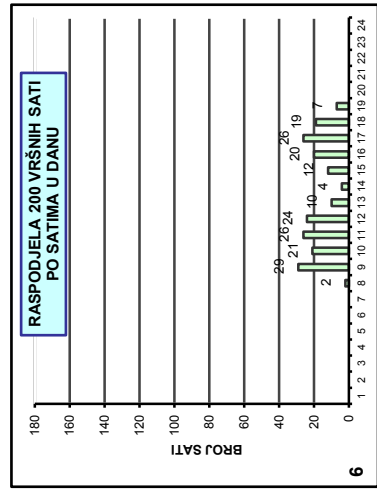
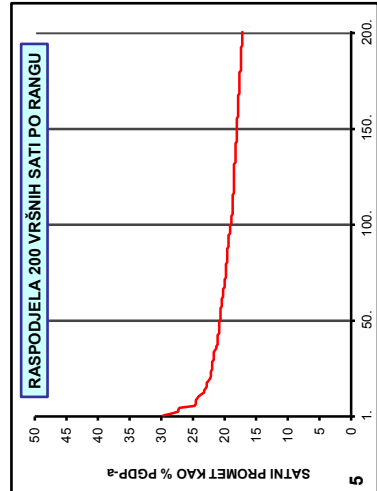
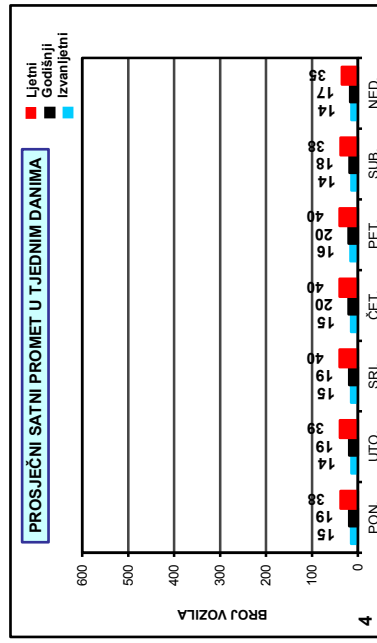
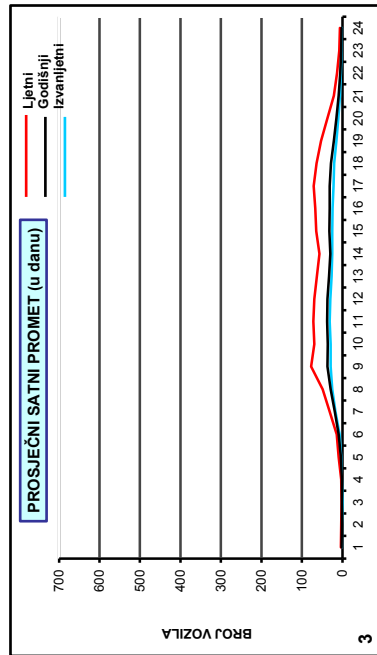
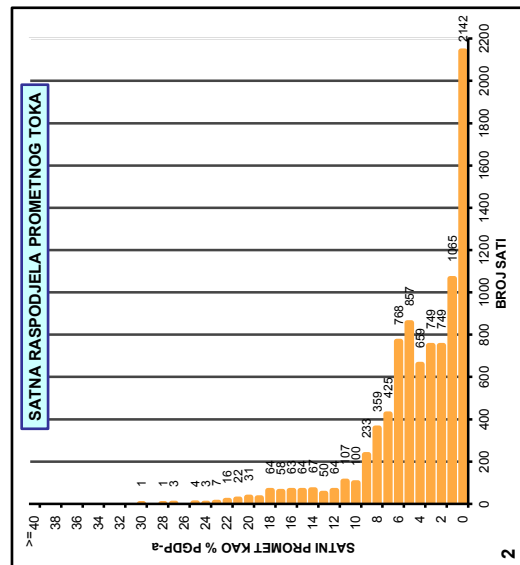
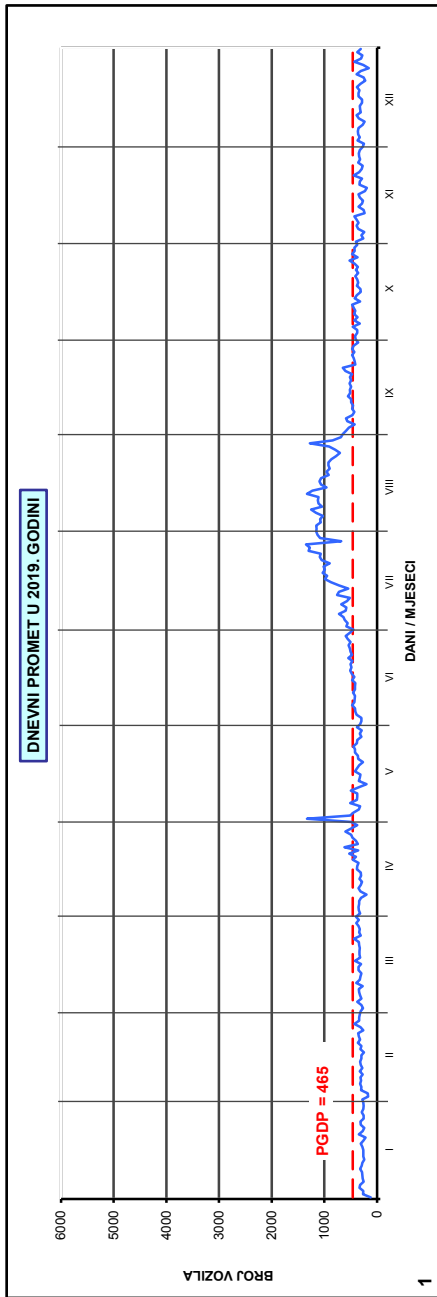
AB 4928, Bilišane

Godina: 2019.

Broj ceste: Ž 6025

Napomene:

- Ljetni promet: VII i VIII mjesec
- Izvanljetni promet: od I do VI i od IX do XII mjeseca
- Grafikoni sadrže samo stvarno prikupljene podatke



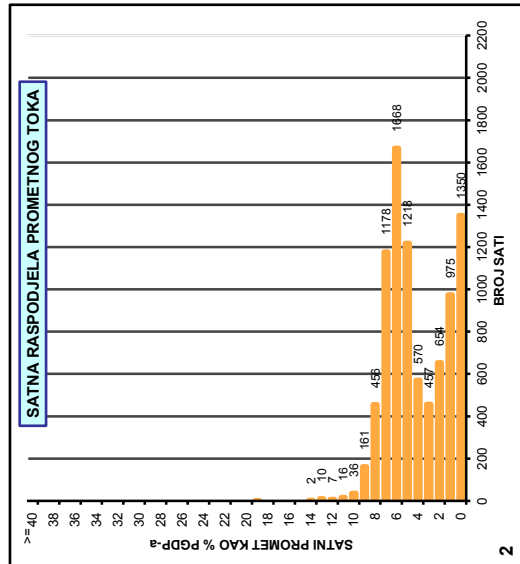
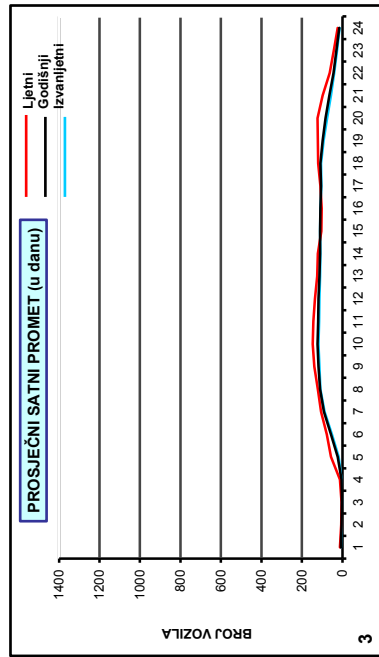
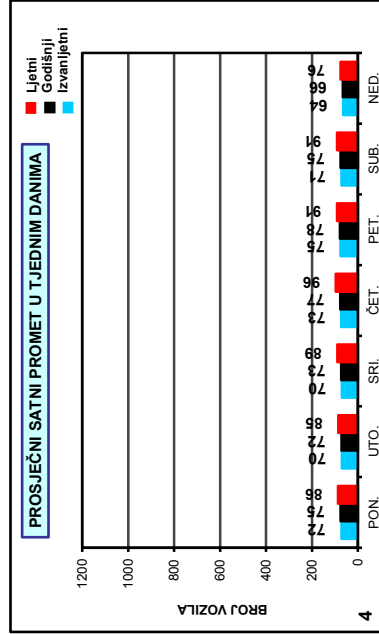
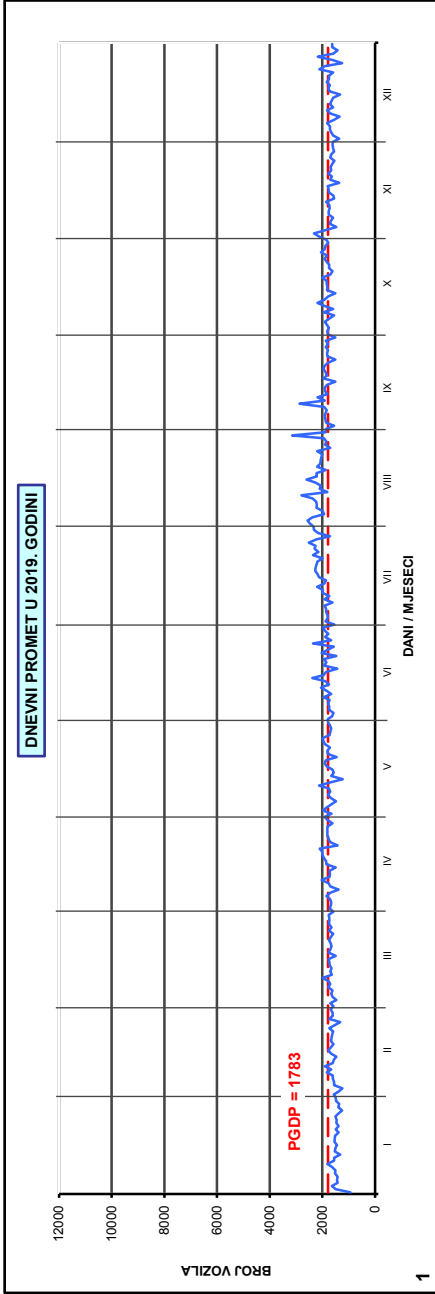
AB 4926, Buković

Godina: 2019.

Broj ceste: Ž 6027

Napomene:

- Ljetni promet: VII i VIII mjesec
- Izvanljetni promet: od I do VI i od IX do XII mjeseca
- Grafikoni sadrže samo stvarno prikupljene podatke



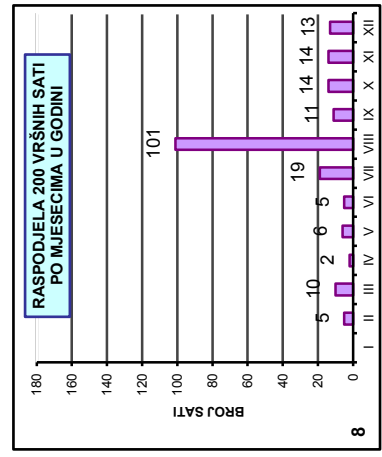
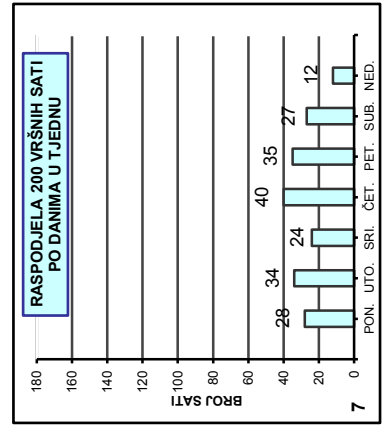
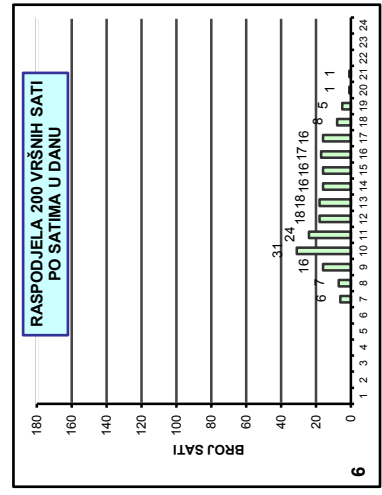
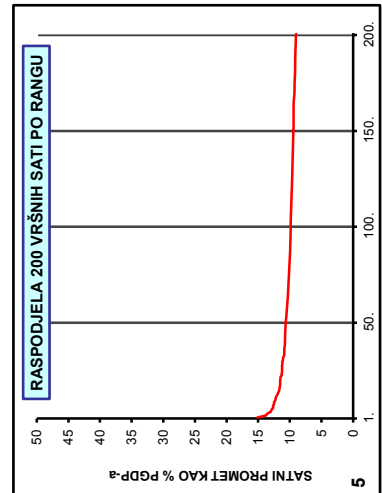
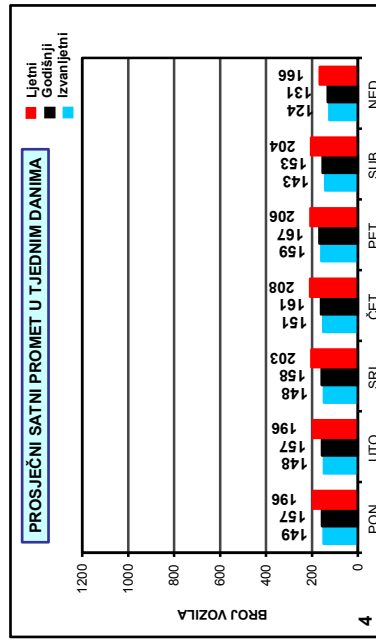
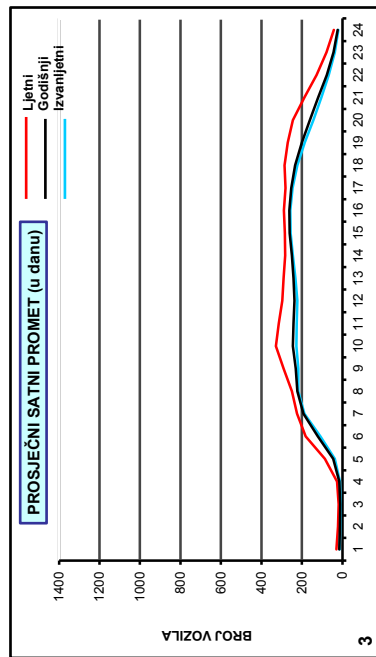
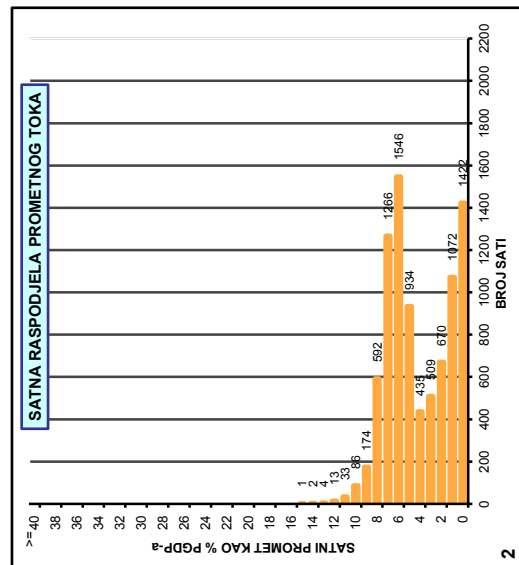
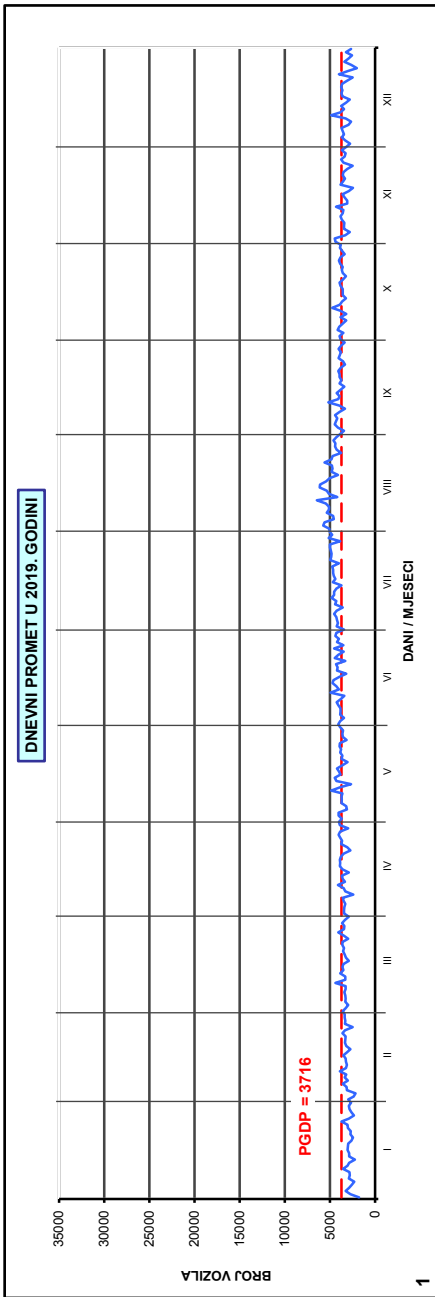
AB 4812, Zemunik Donji - sjev.

Godina: 2019.

Broj ceste: Ž 6040

Napomene:

- Ljetni promet: VII i VIII mjesec
- Izvanljetni promet: od I do VI i od IX do XII mjeseca
- Grafikonu sadrže samo stvarno prikupljene podatke



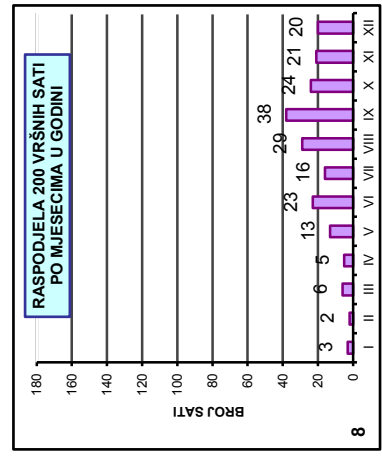
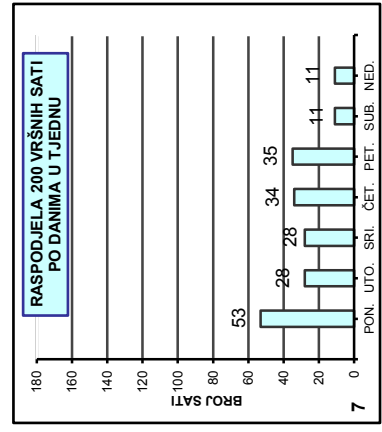
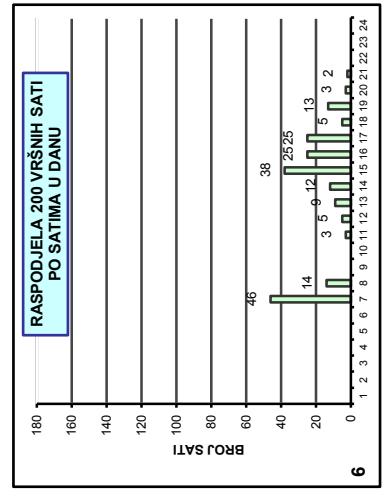
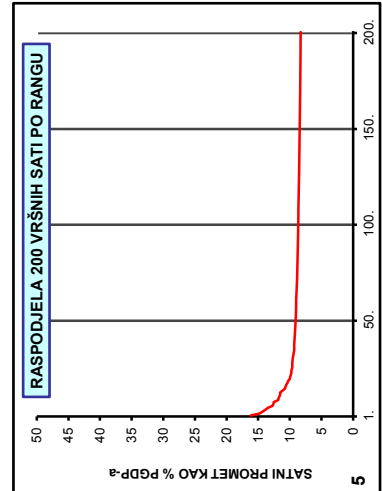
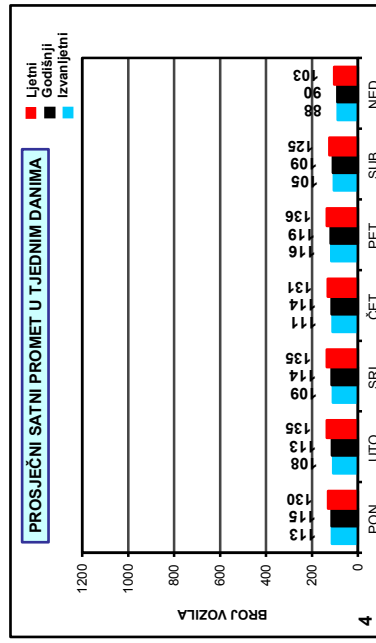
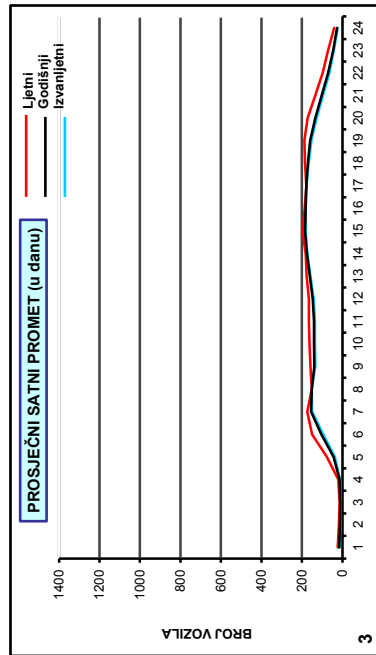
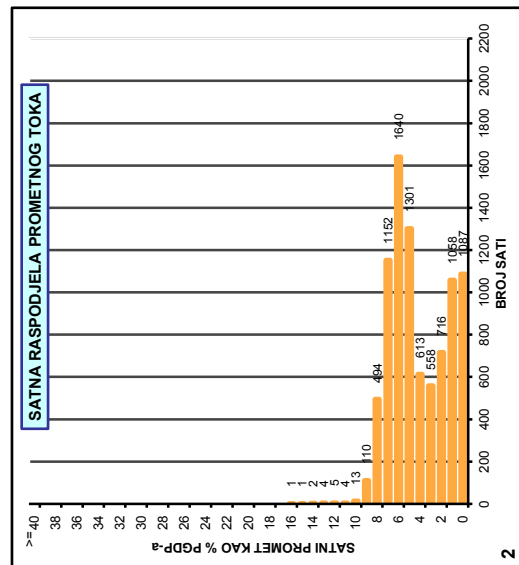
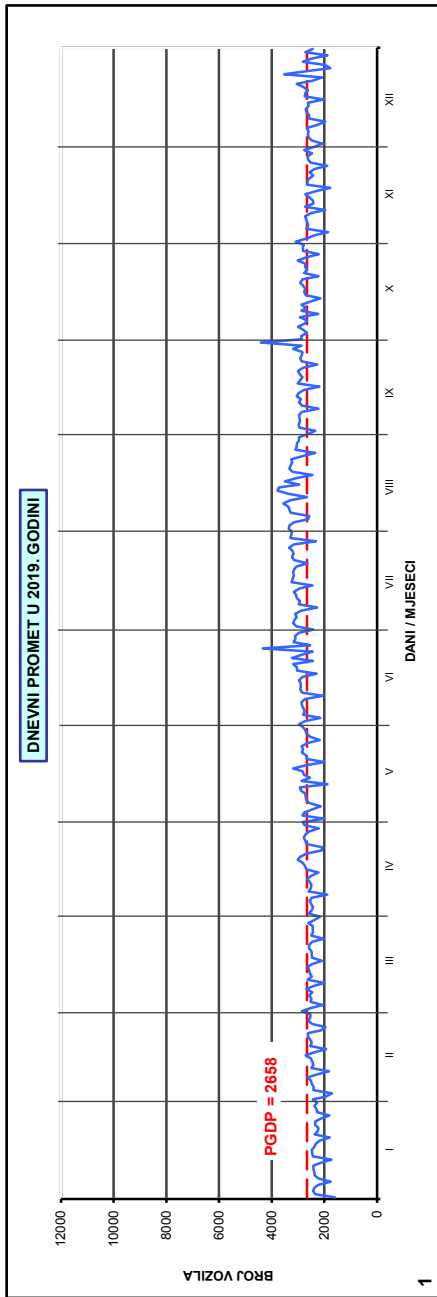
AB 4826, Galovac

Godina: 2019.

Broj ceste: Ž 6042

Napomene:

- Ljetni promet: VII i VIII mjesec
- Izvanljetni promet: od I do VI i od IX do XII mjeseca
- Grafikoni sadrže samo stvarno prikupljene podatke



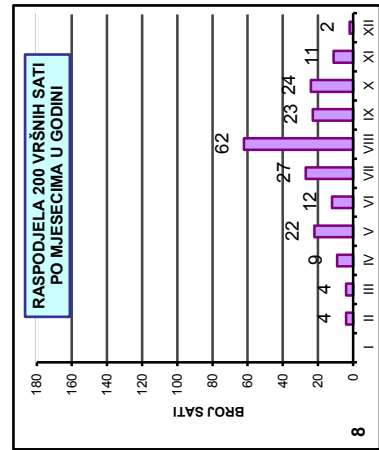
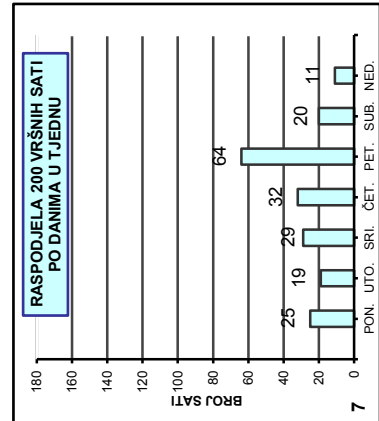
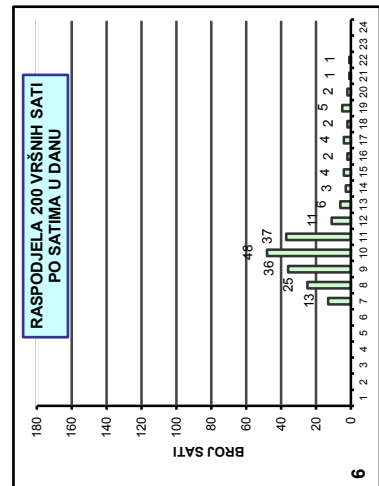
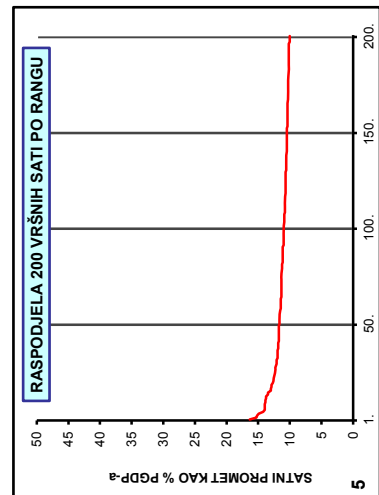
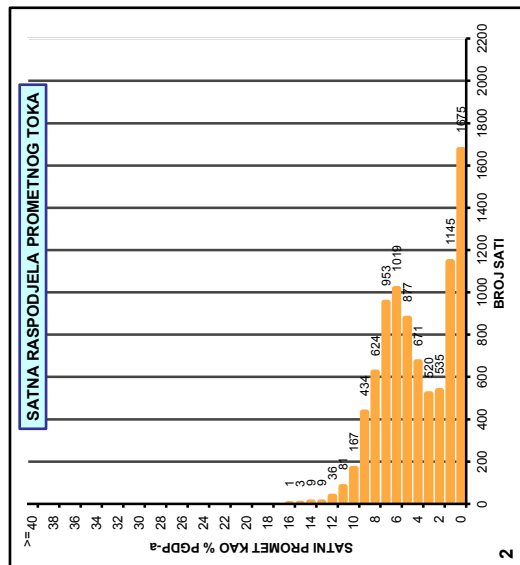
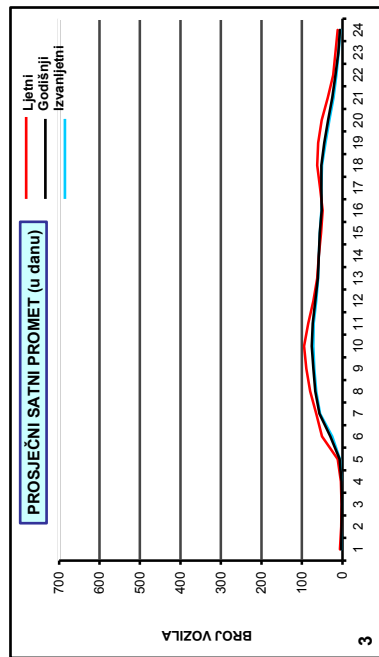
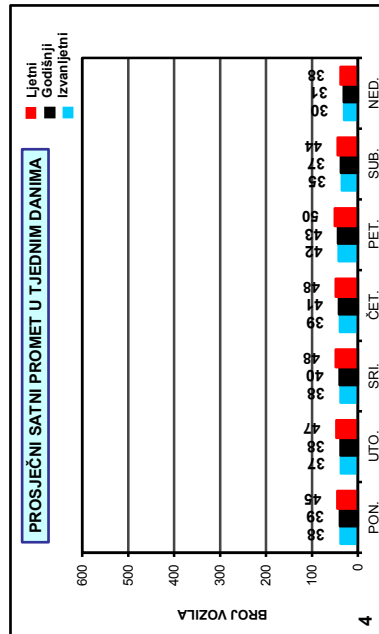
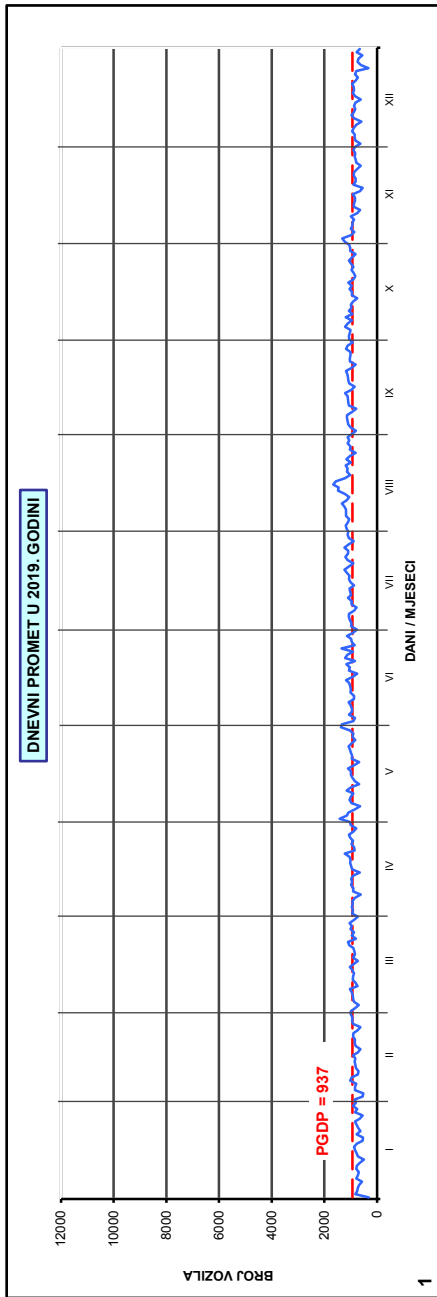
AB 5431, Oklaj

Godina: 2019.

Broj ceste: Ž 6055

Napomene:

- Ljetni promet: VII i VIII mjesec
- Izvanljetni promet: od I do VI i od IX do XII mjeseca
- Grafikonu sadrže samo stvarno prikupljene podatke



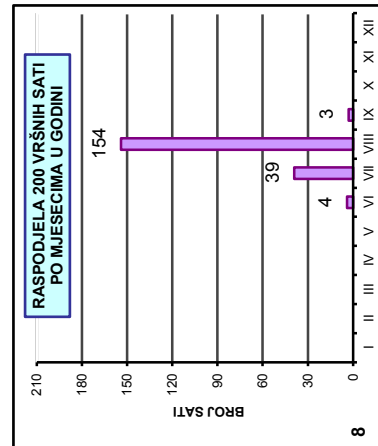
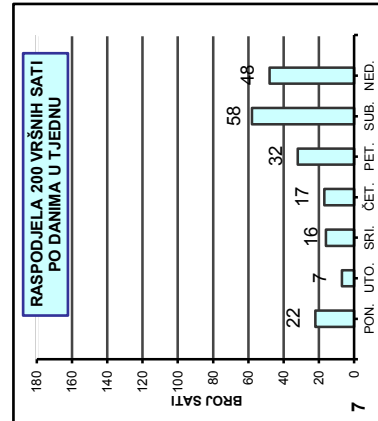
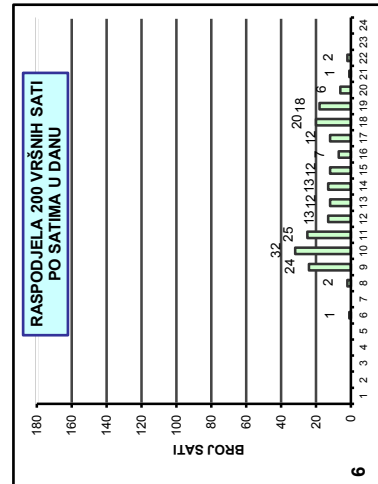
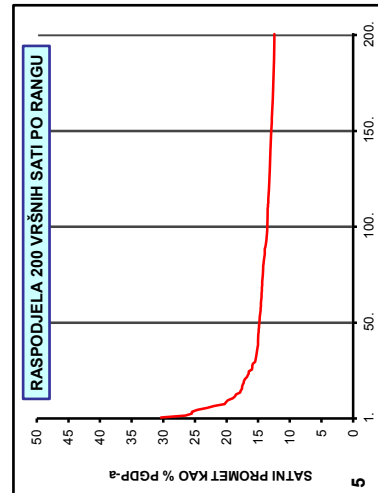
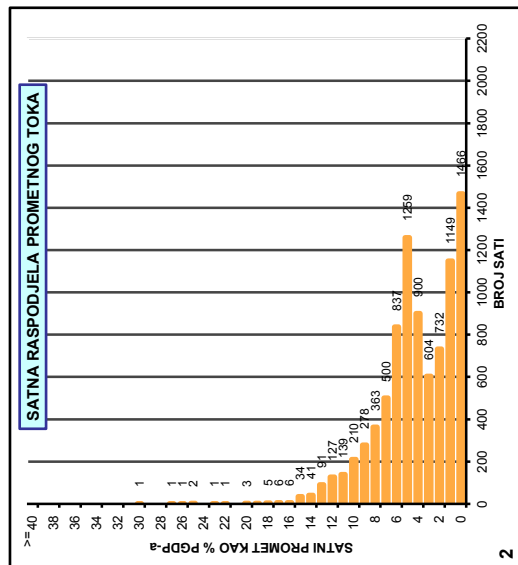
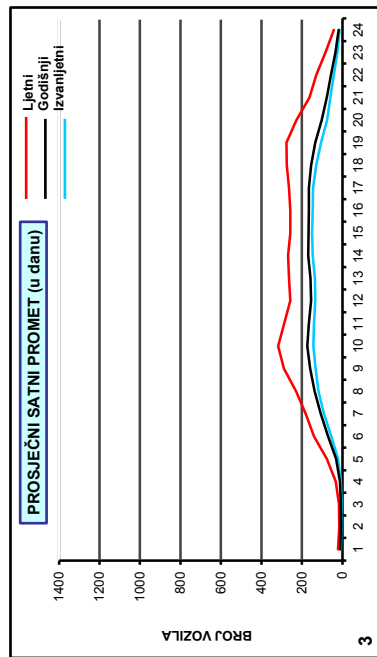
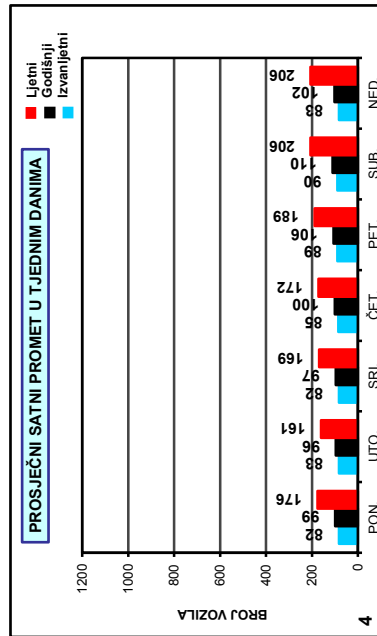
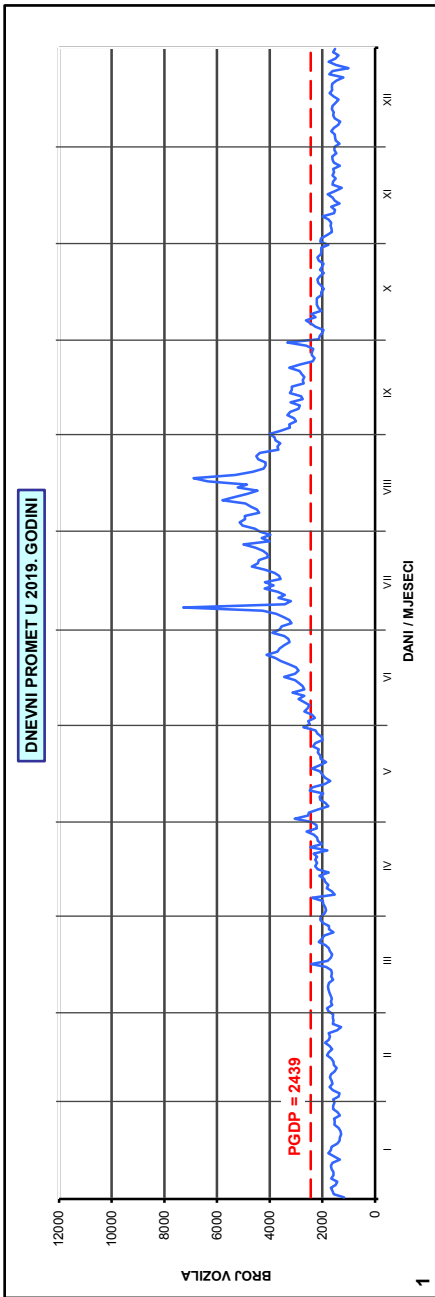
AB 5323, Vrana

Godina: 2019.

Broj ceste: Ž 6064

Napomene:

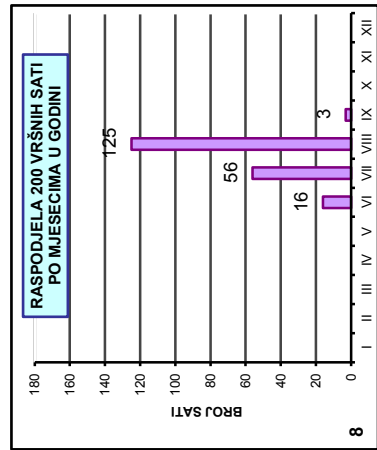
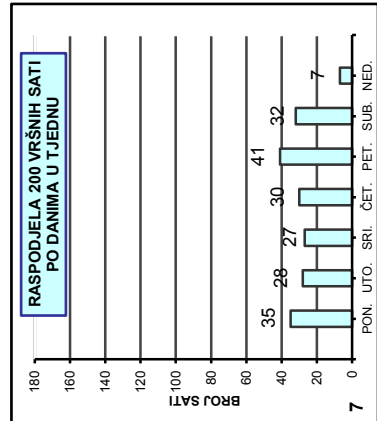
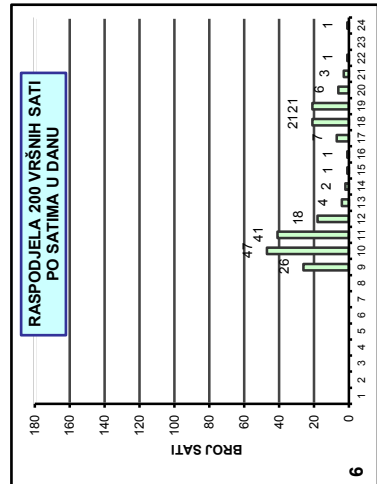
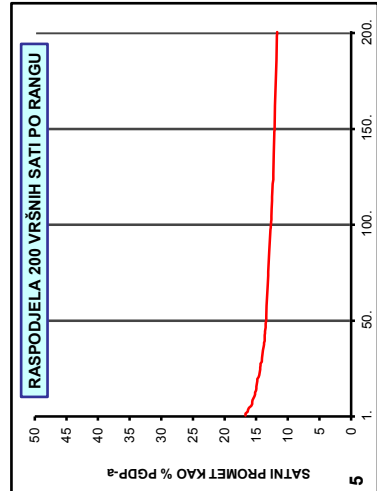
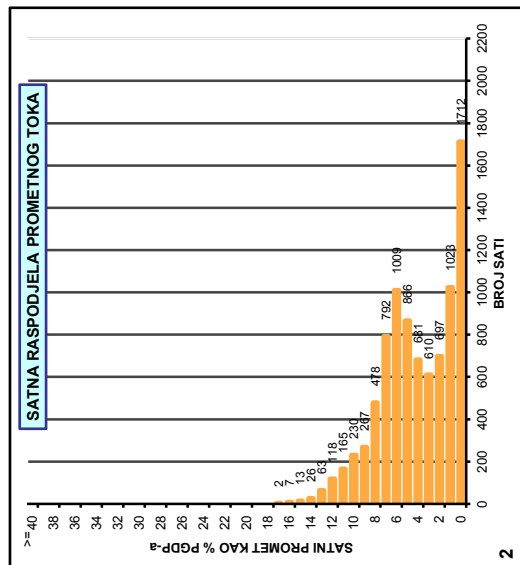
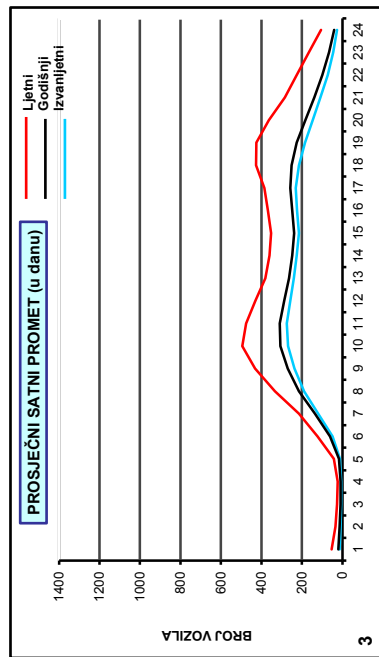
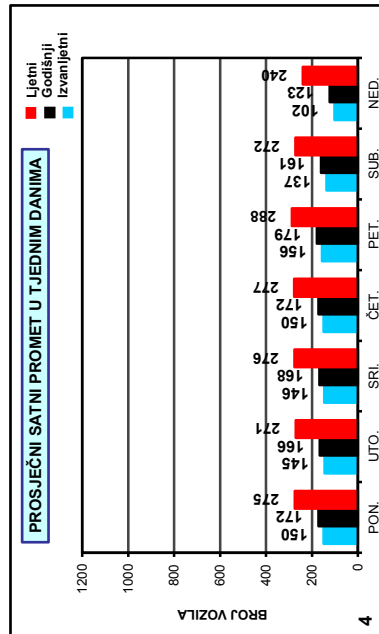
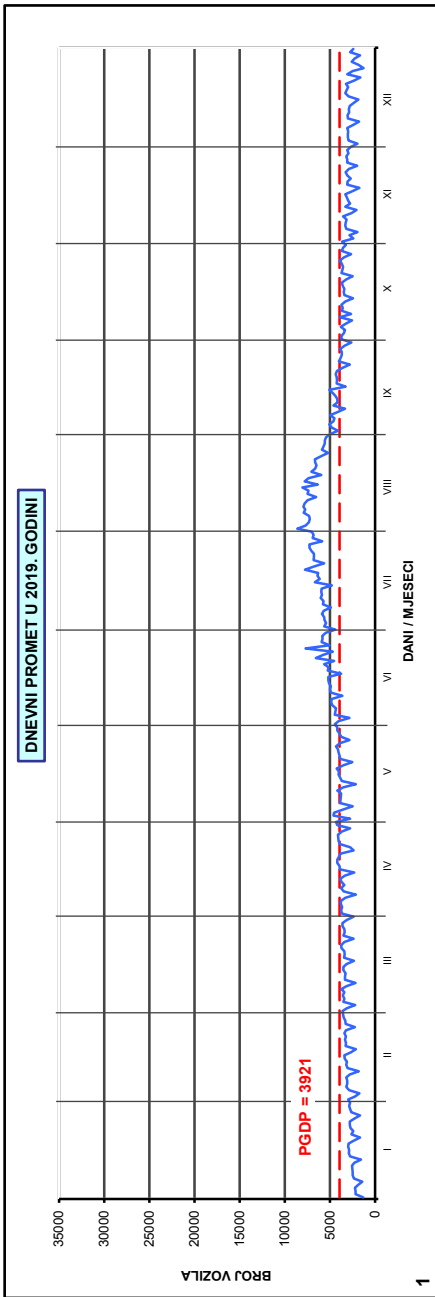
- Ljetni promet: VII i VIII mjesec
- Izvanljetni promet: od I do VI i od IX do XII mjeseca
- Grafikoni sadrže samo stvarno prikupljene podatke



AB 5332, Tribunj
Godina: 2019.
Broj ceste: Ž 6086

Napomene:

- Ljetni promet: VII i VIII mjesec
- Izvanljetni promet: od I do VI i od IX do XII mjeseca
- Grafikonu sadrže samo stvarno prikupljene podatke



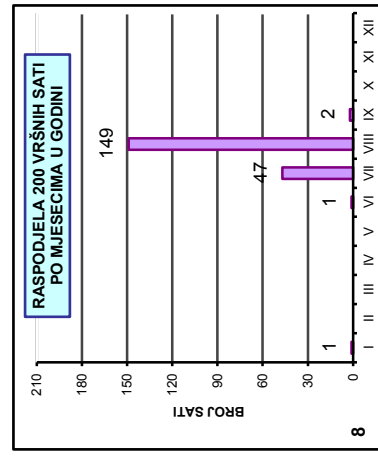
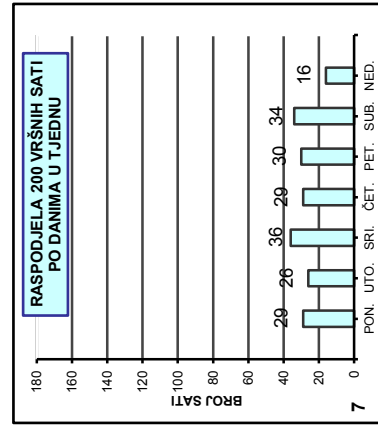
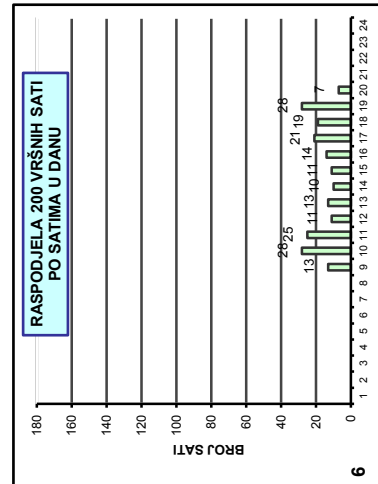
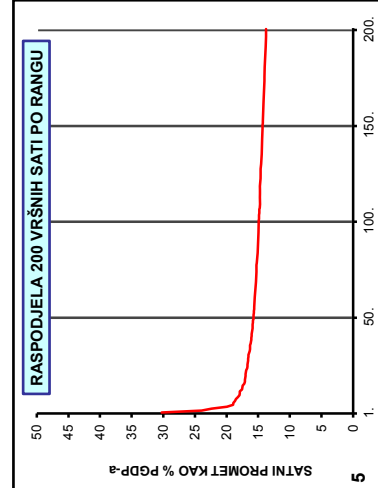
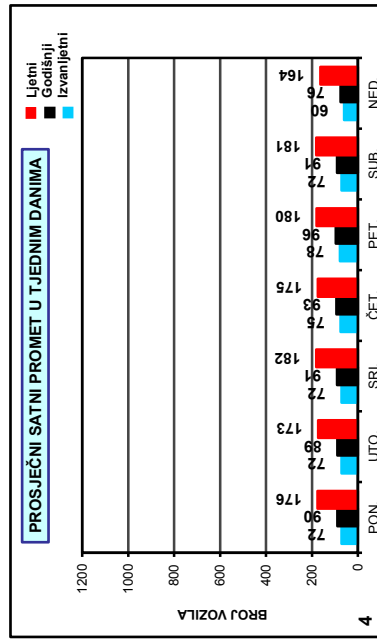
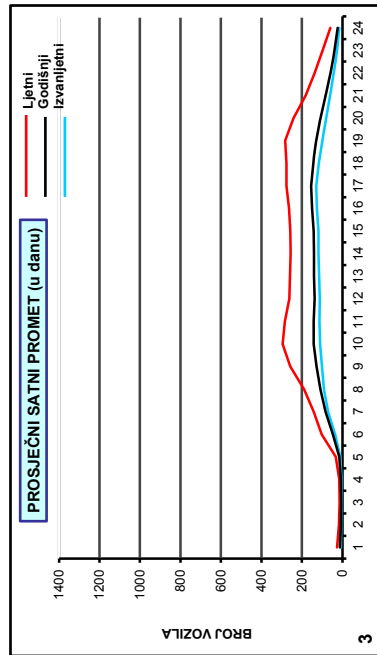
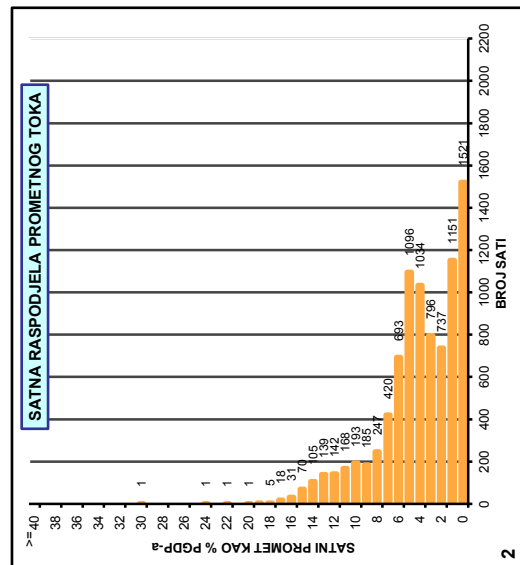
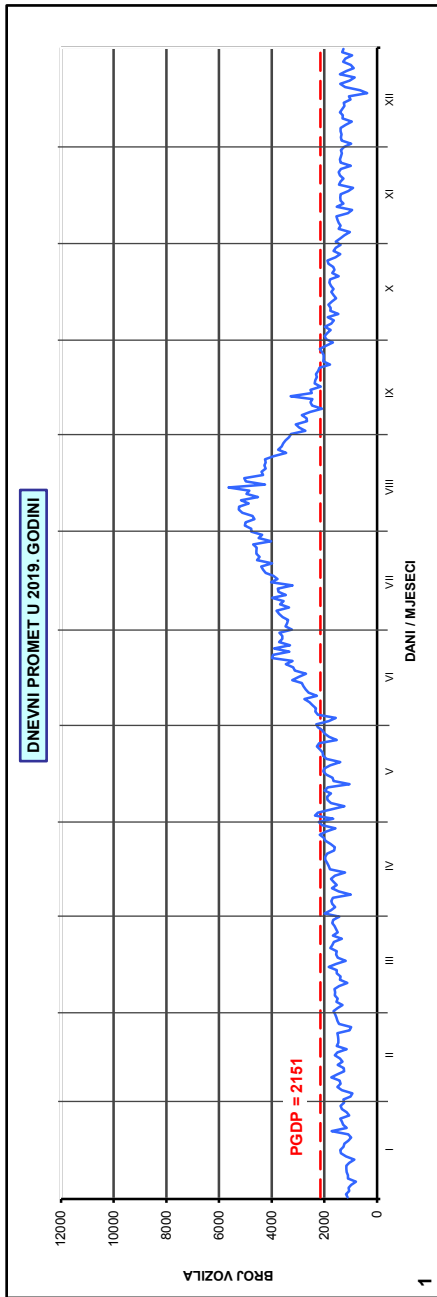
AB 5333, Srima

Godina: 2019.

Broj ceste: Ž 6087

Napomene:

- Ljetni promet: VII i VIII mjesec
- Izvanljetni promet: od I do VI i od IX do XII mjeseca
- Grafikoni sadrže samo stvarno prikupljene podatke



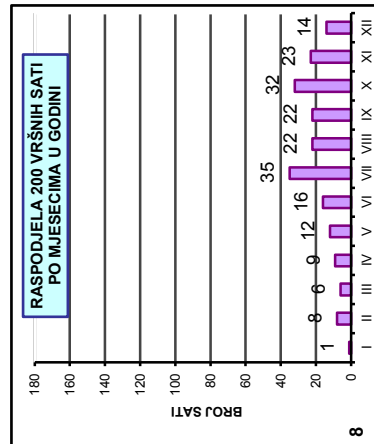
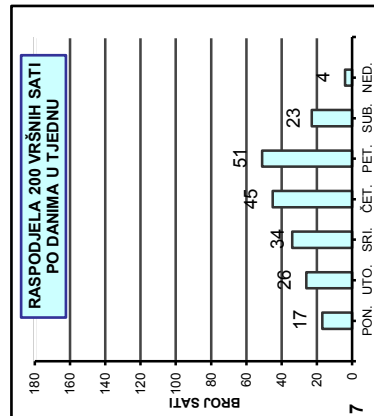
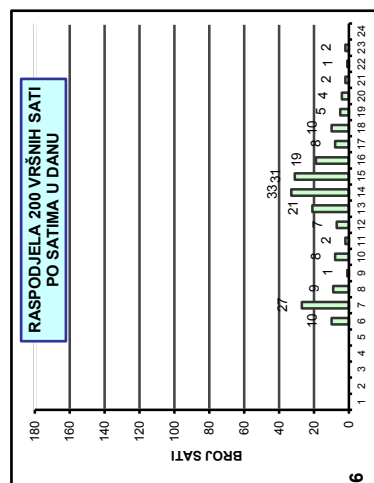
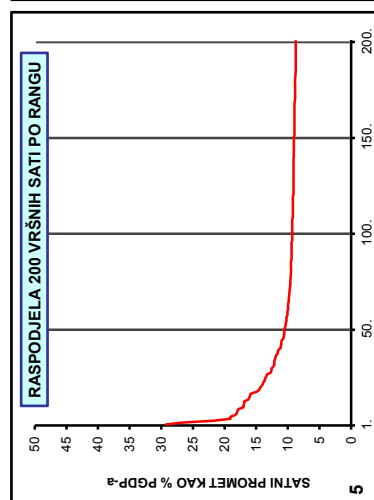
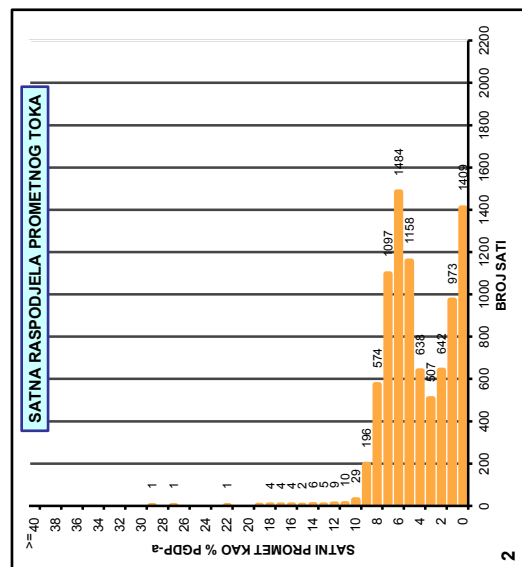
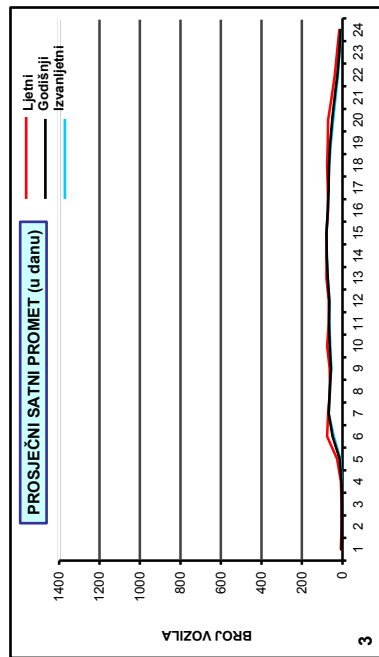
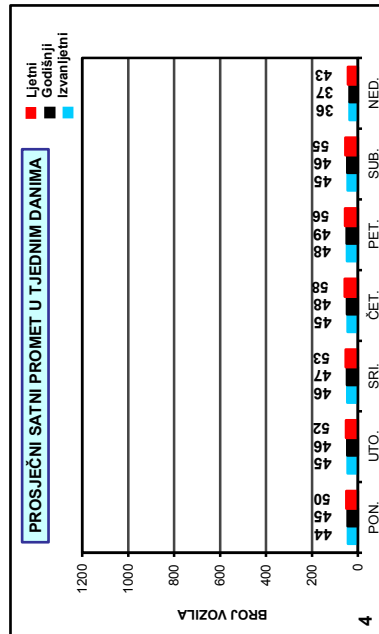
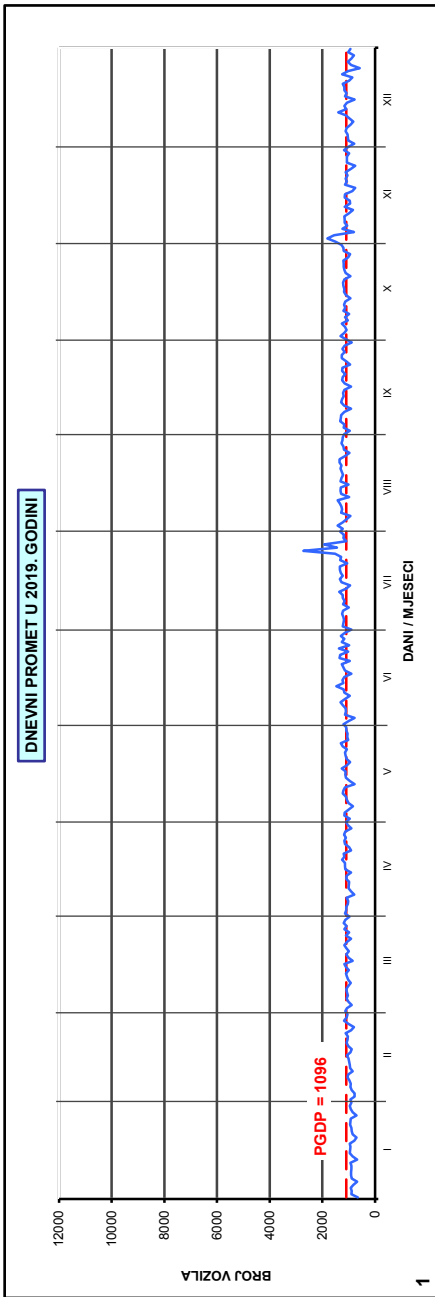
AB 5432, Radonić

Godina: 2019.

Broj ceste: Ž 6092

Napomene:

- Ljetni promet: VII i VIII mjesec
- Izvanljetni promet: od I do VI i od IX do XII mjeseca
- Grafikonu sadrže samo stvarno prikupljene podatke



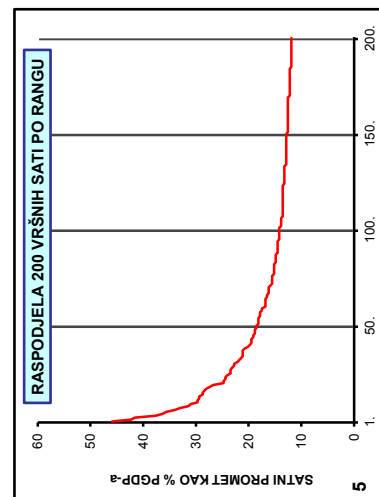
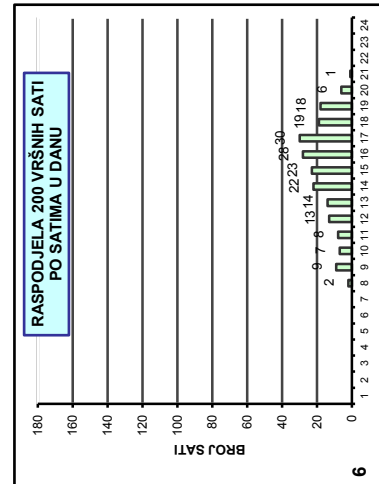
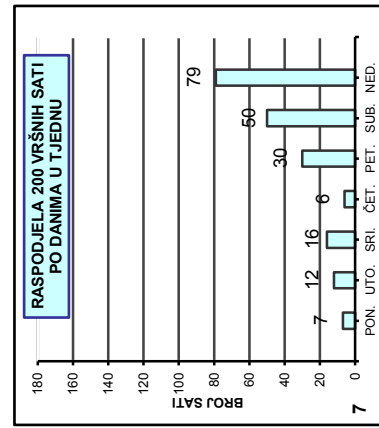
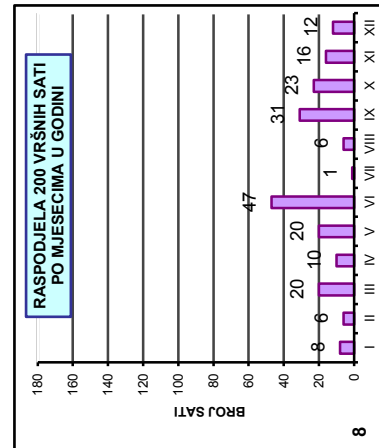
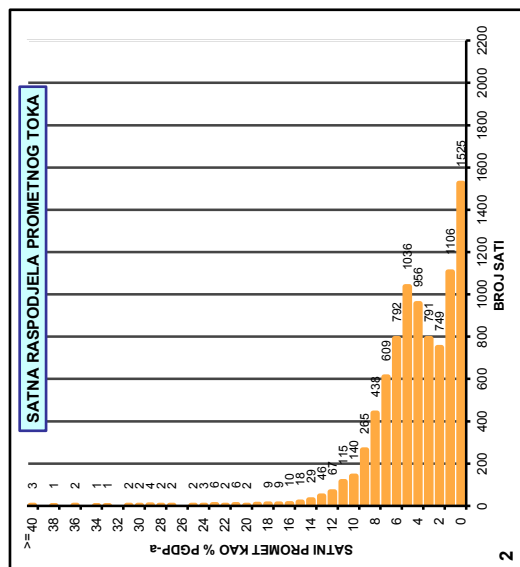

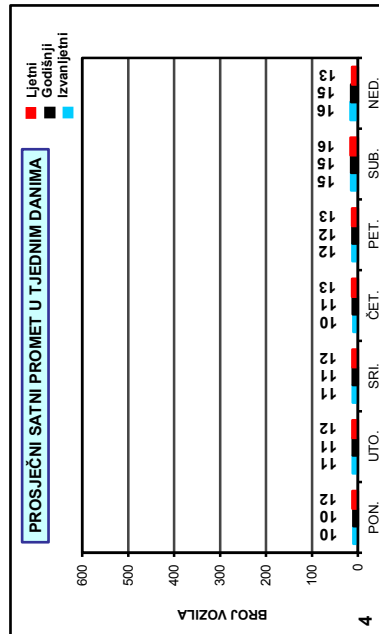
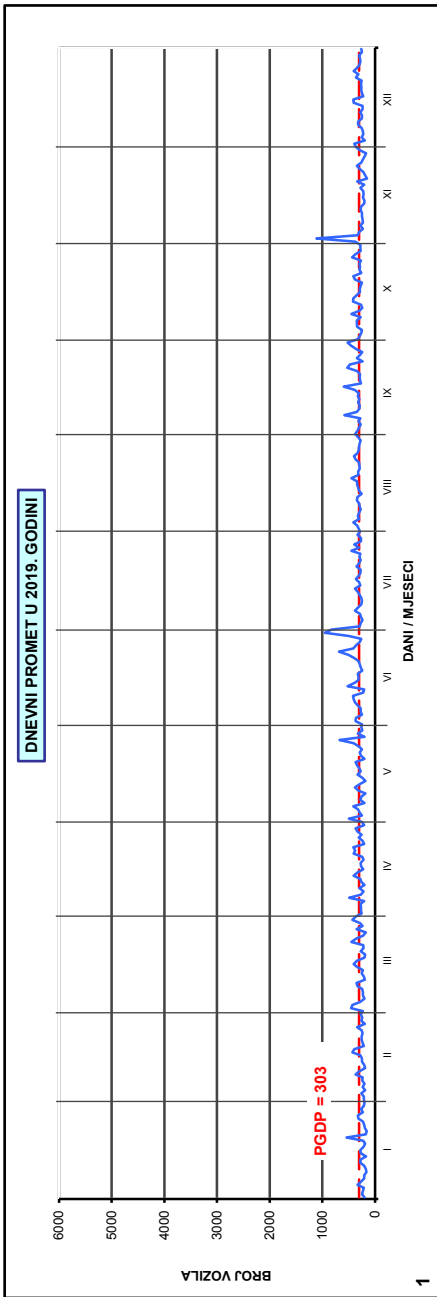
AB 5433, Radošić

Godina: 2019.

Broj ceste: Ž 6098

Napomene:

- Ljetni promet: VII i VIII mjesec
- Izvanljetni promet: od I do VI i od IX do XII mjeseca
- Grafikoni sadrže samo stvarno prikupljene podatke



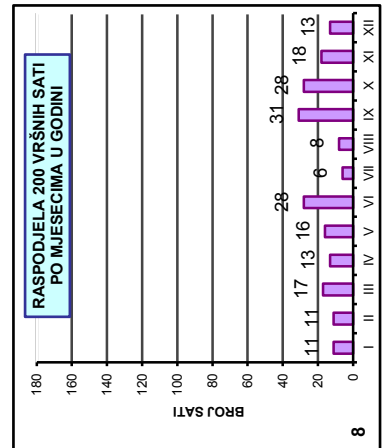
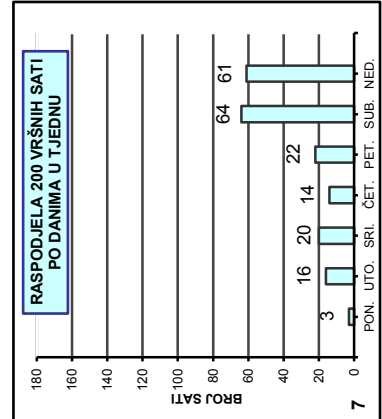
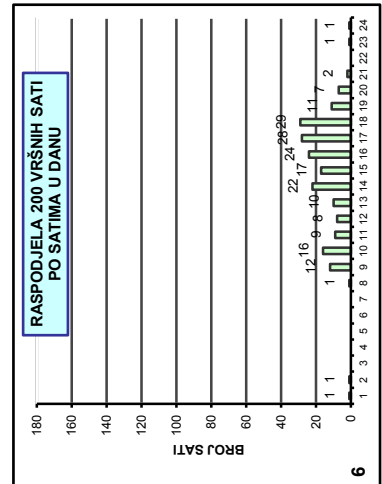
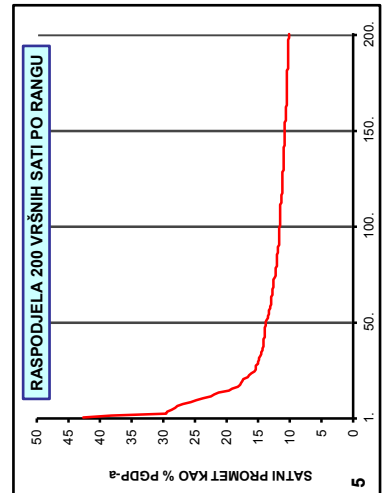
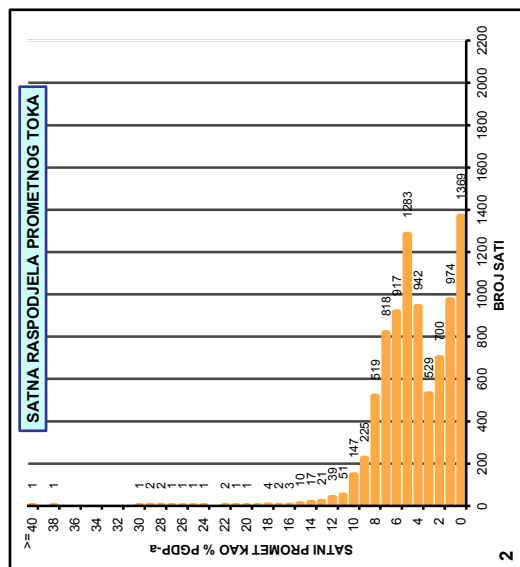
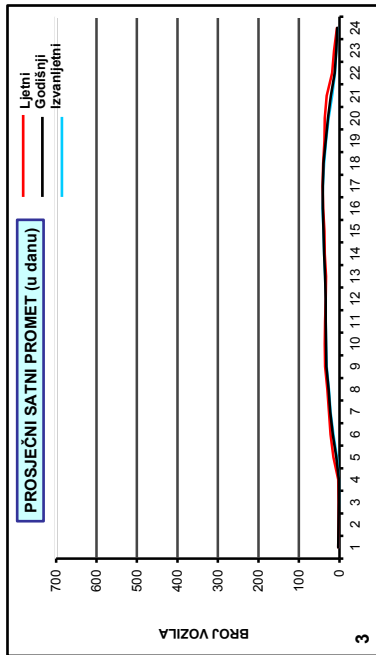
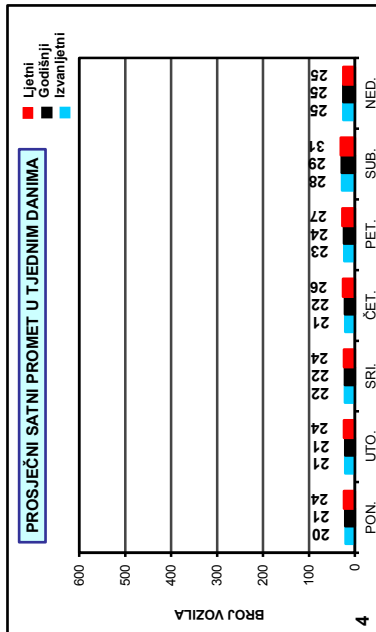
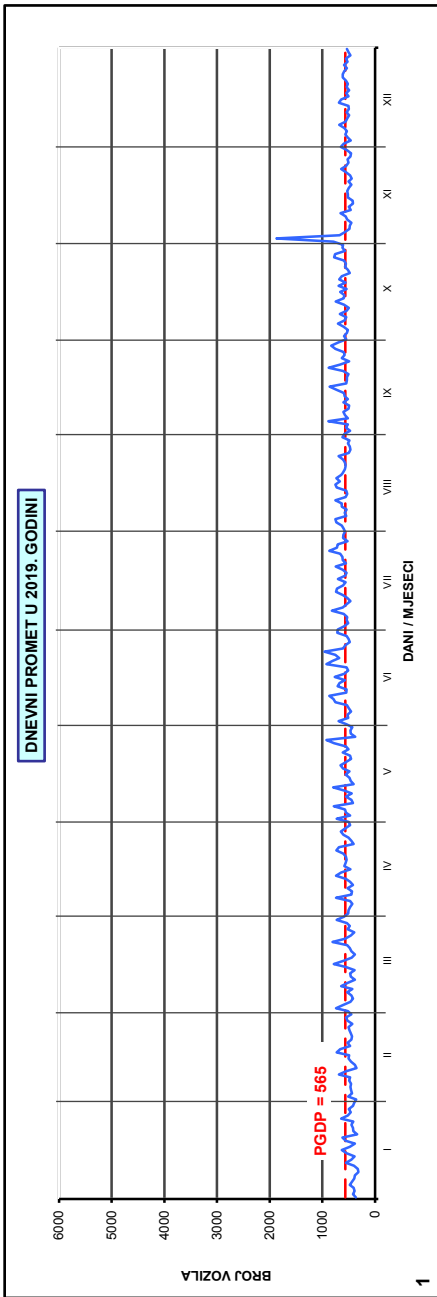
AB 5428, Dugobabe

Godina: 2019.

Broj ceste: Ž 6115

Napomene:

- Ljetni promet: VII i VIII mjesec
- Izvanljetni promet: od I do VI i od IX do XII mjeseca
- Grafikonu sadrže samo stvarno prikupljene podatke



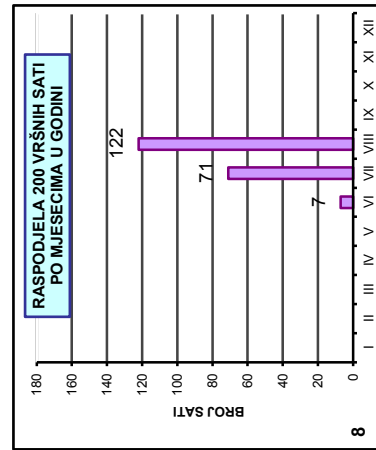
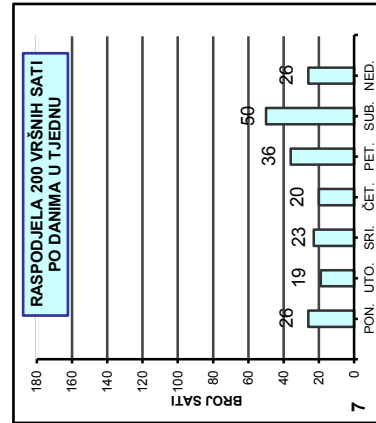
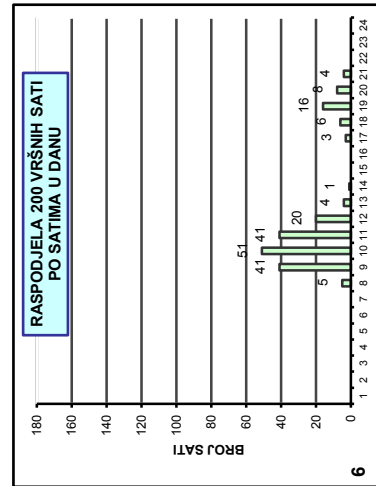
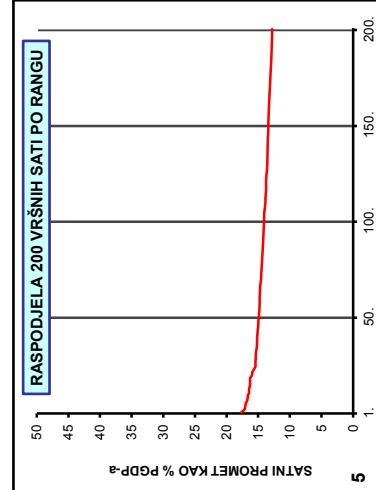
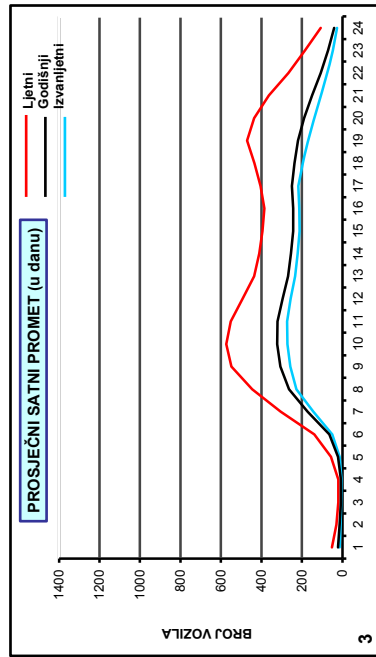
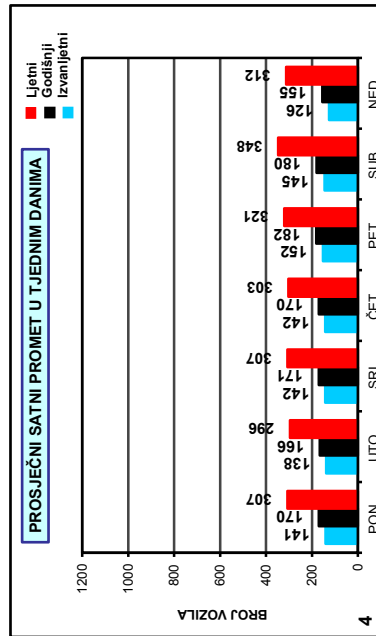
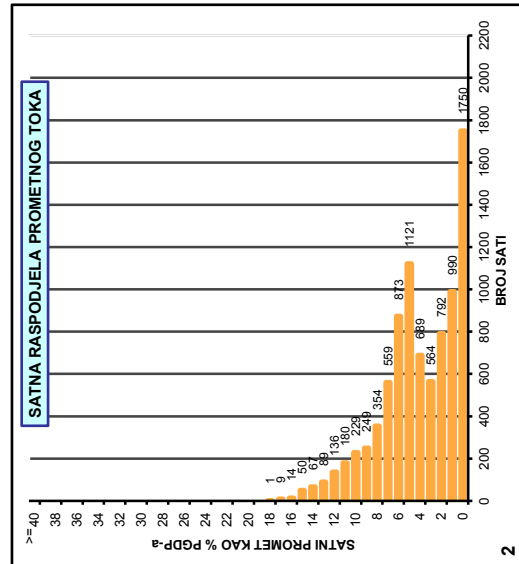
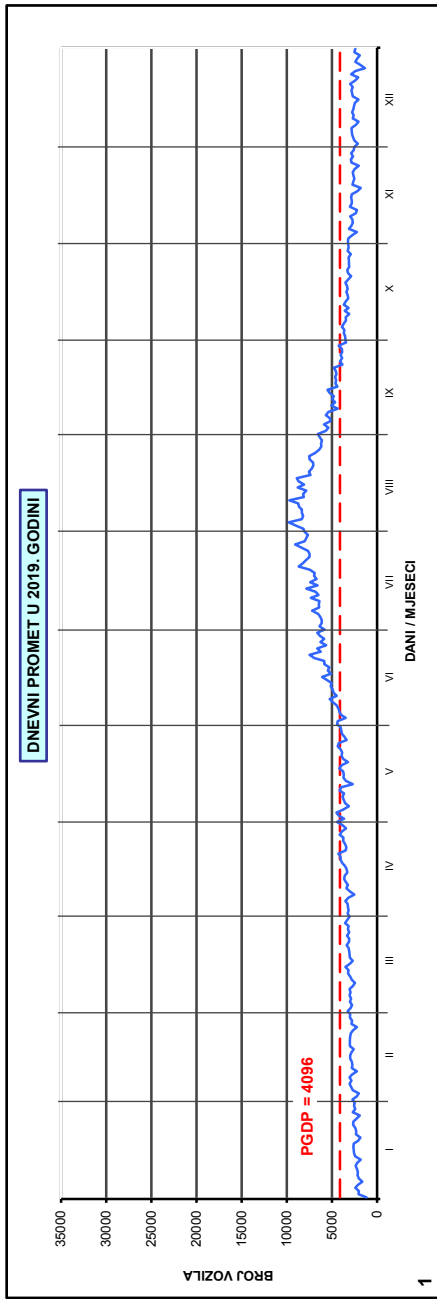
AB 5330, Rogoznica

Godina: 2019.

Broj ceste: Ž 6126

Napomene:

- Ljetni promet: VII i VIII mjesec
- Izvanljetni promet: od I do VI i od IX do XII mjeseca
- Grafikoni sadrže samo stvarno prikupljene podatke



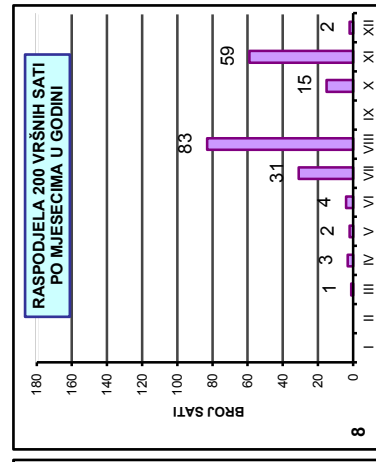
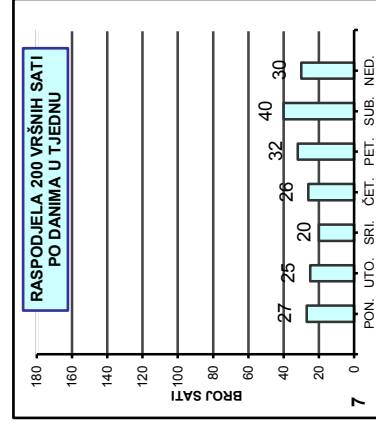
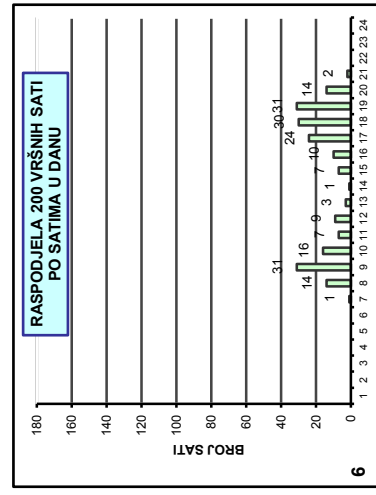
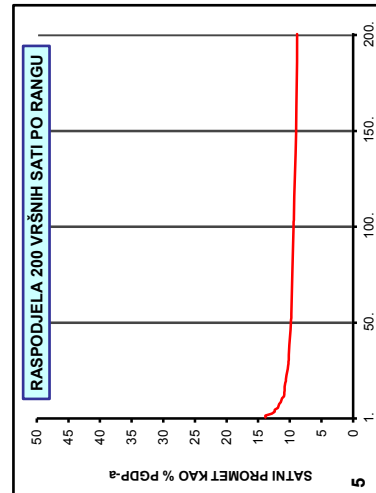
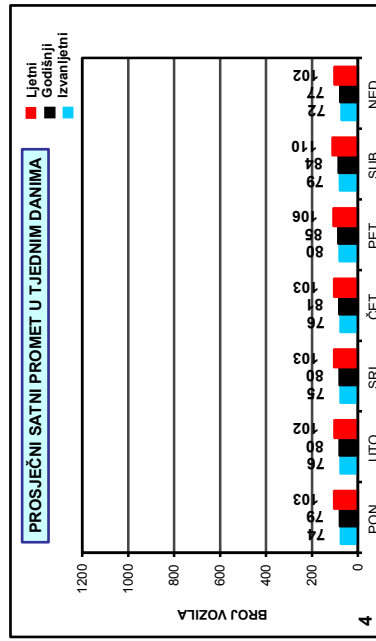
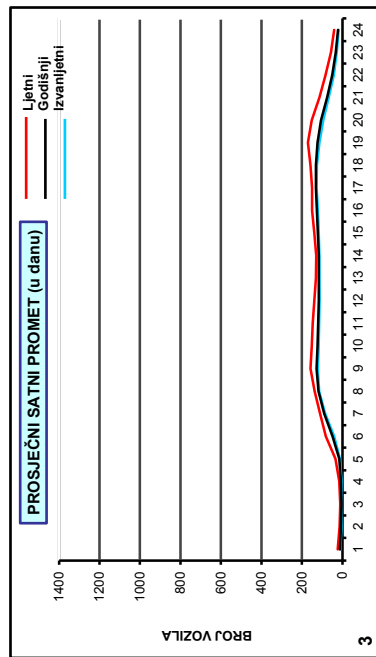
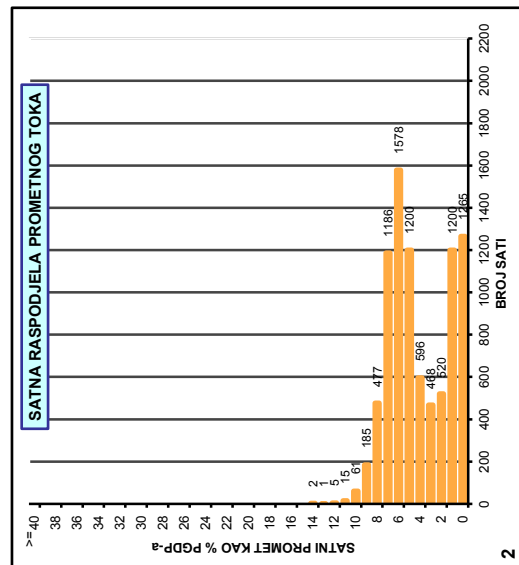
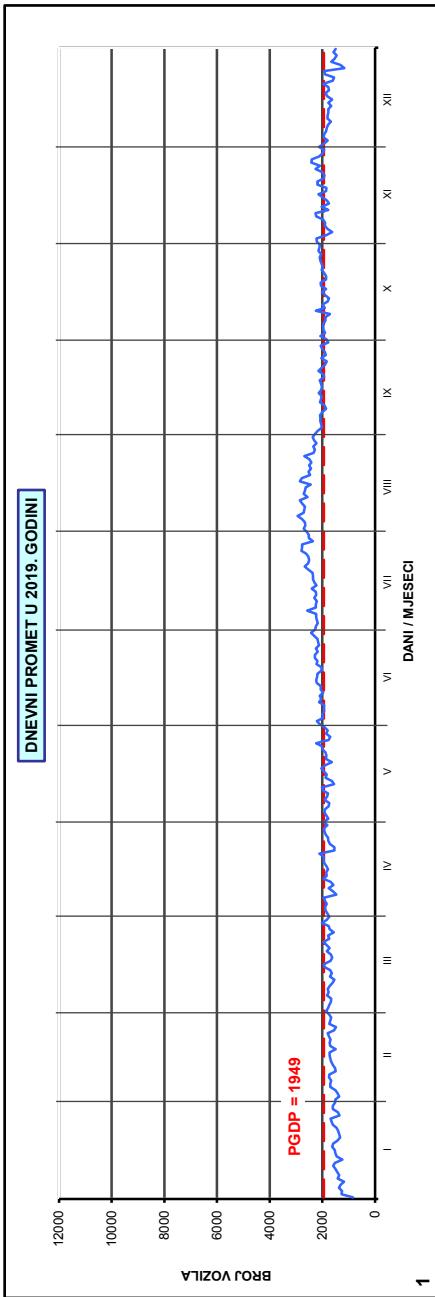
AB 5427, Marina - sjever

Godina: 2019.

Broj ceste: Ž 6130

Napomene:

- Ljetni promet: VII i VIII mjesec
- Izvanljetni promet: od I do VI i od IX do XII mjeseca
- Grafikoni sadrže samo stvarno prikupljene podatke



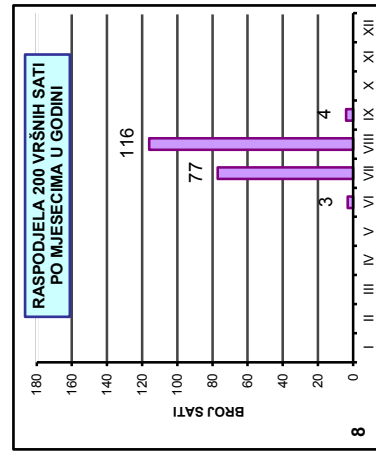
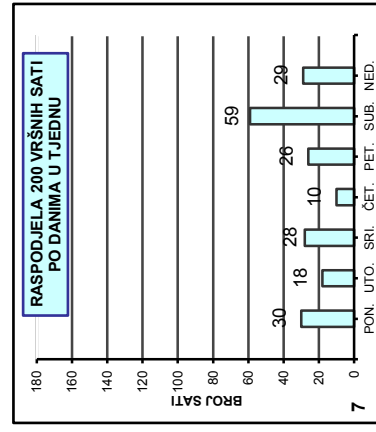
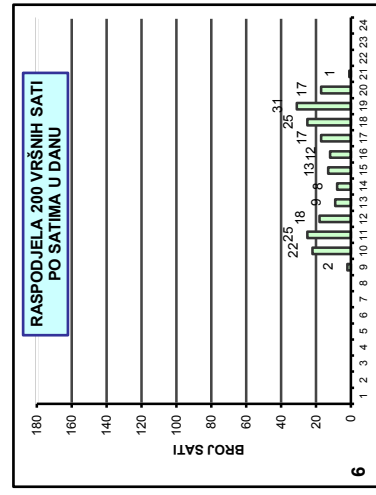
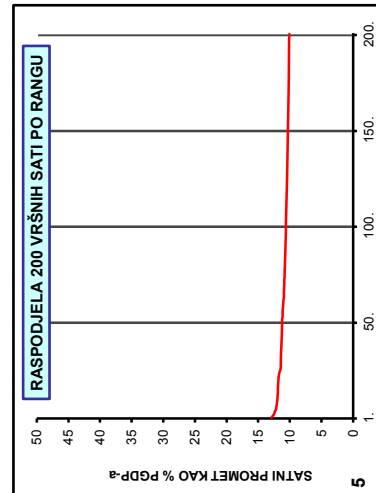
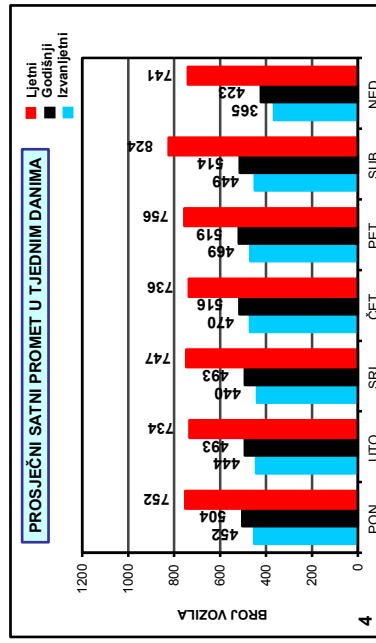
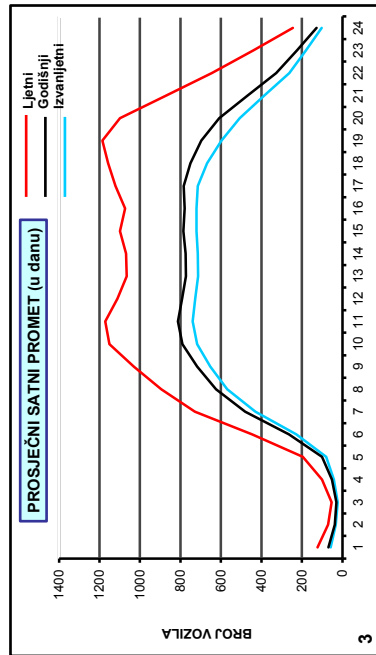
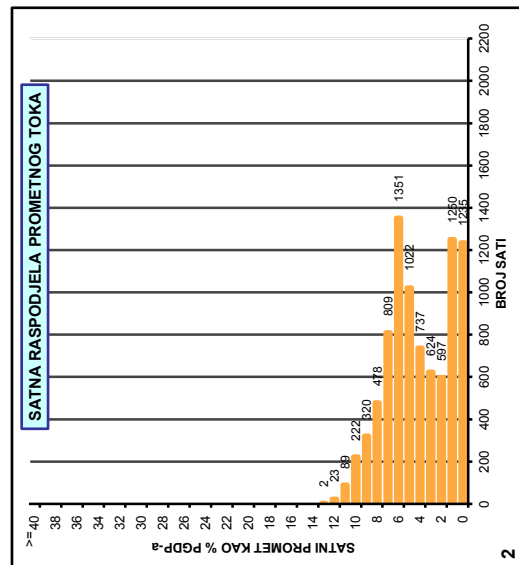
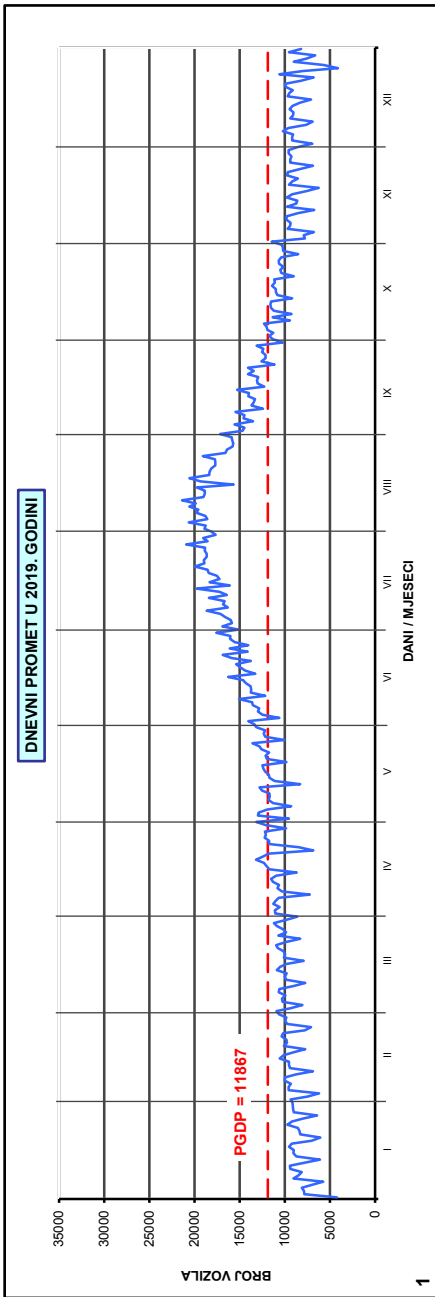
AB 5425, Pantana

Godina: 2019.

Broj ceste: Ž 6133

Napomene:

- Ljetni promet: VII i VIII mjesec
- Izvanljetni promet: od I do VI i od IX do XII mjeseca
- Grafikon sadrže samo stvarno prikupljene podatke



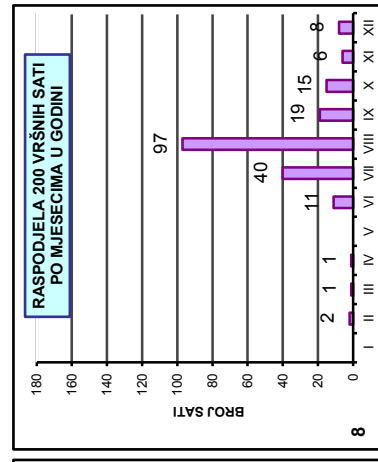
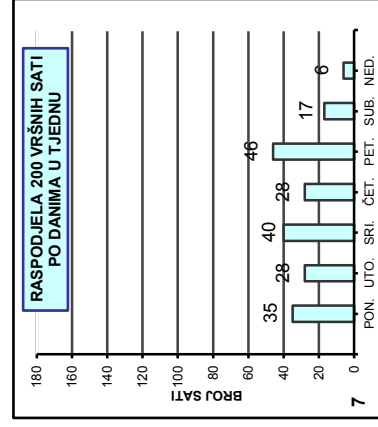
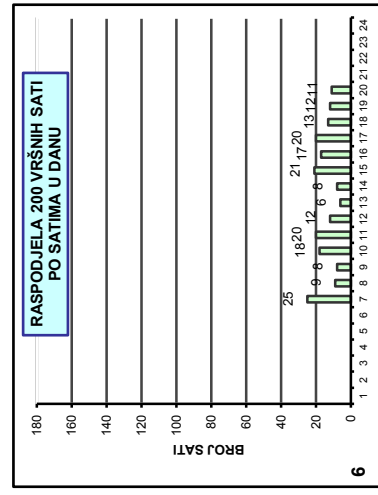
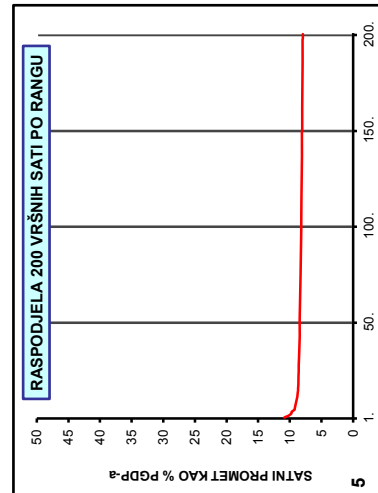
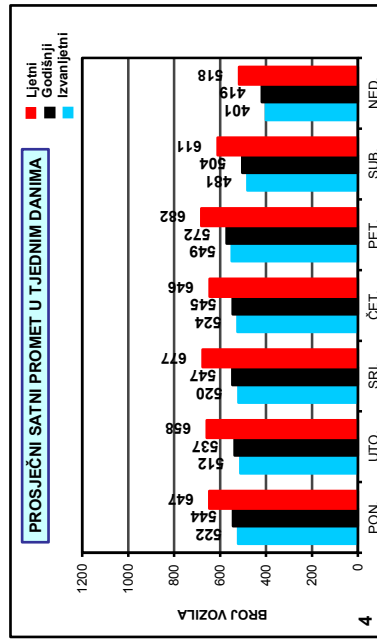
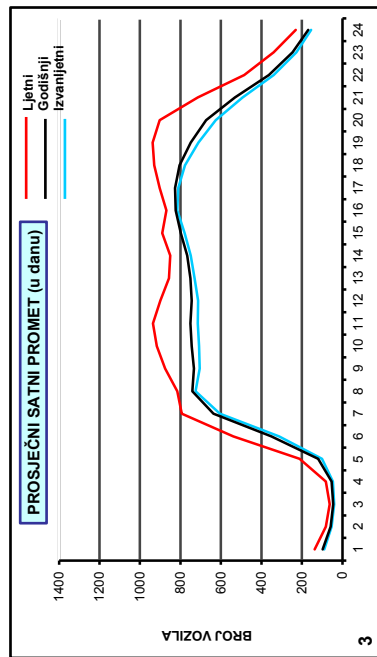
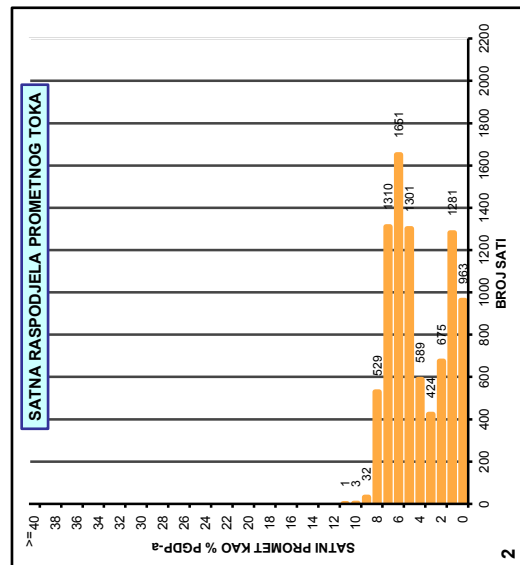
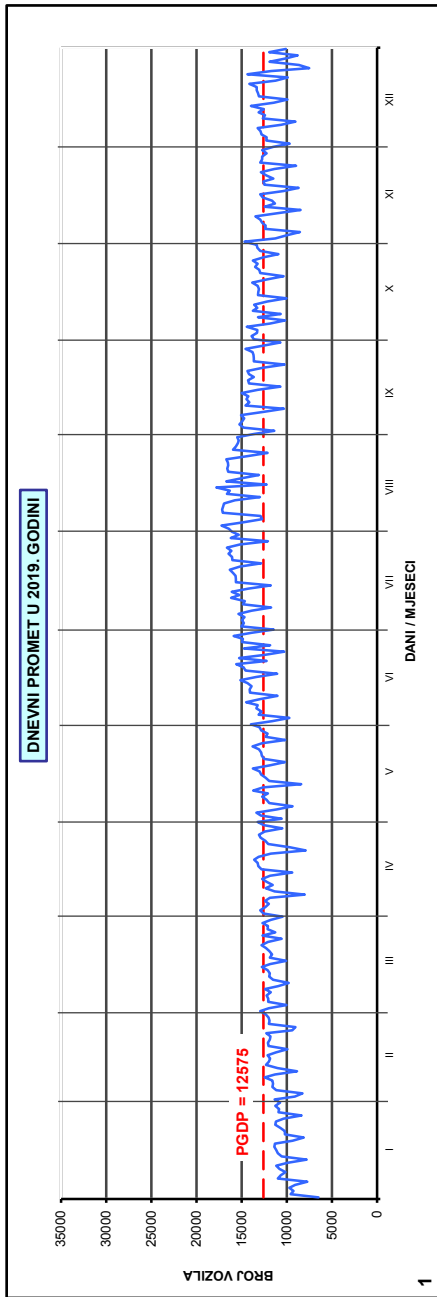
AB 5513, Strožanac

Godina: 2019.

Broj ceste: Ž 6142

Napomene:

- Ljetni promet: VII i VIII mjesec
- Izvanljetni promet: od I do VI i od IX do XII mjeseca
- Grafikonu sadrže samo stvarno prikupljene podatke



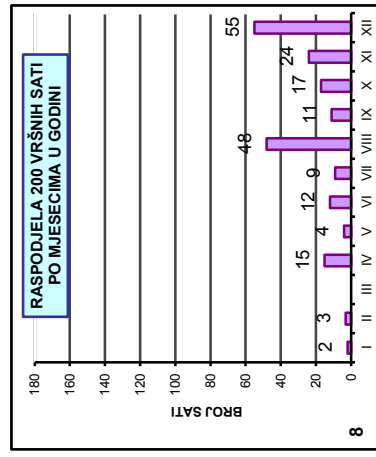
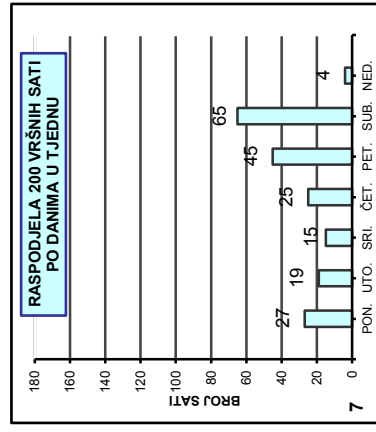
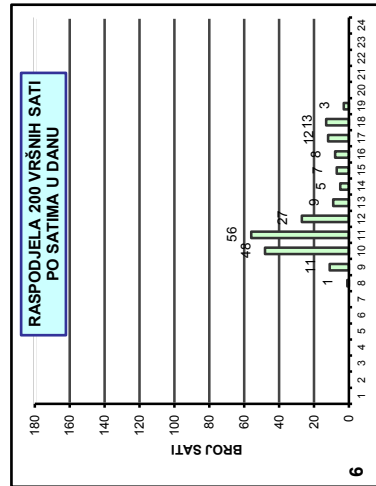
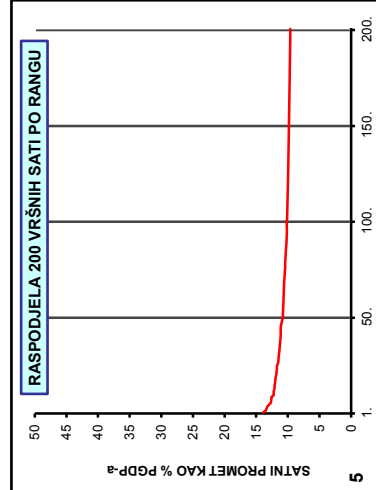
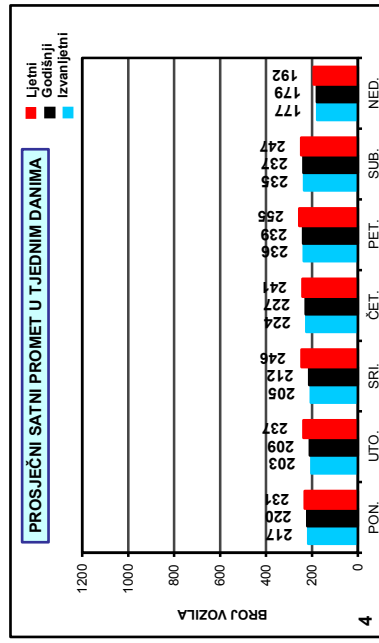
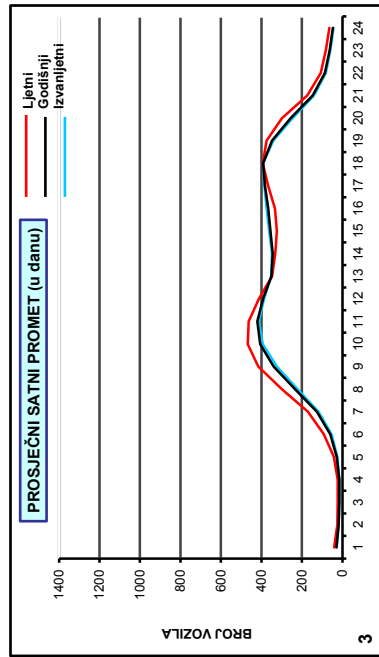
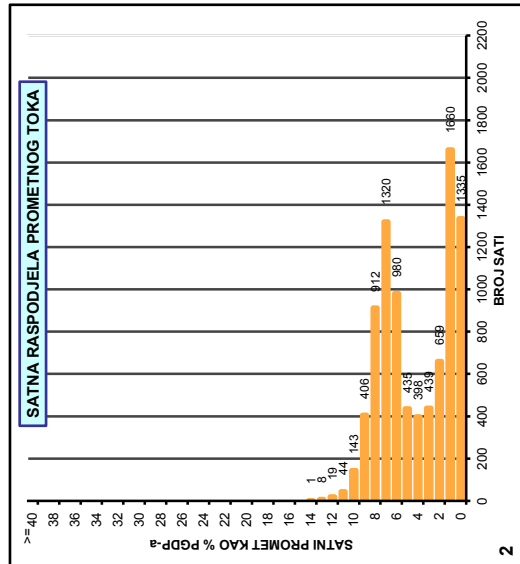
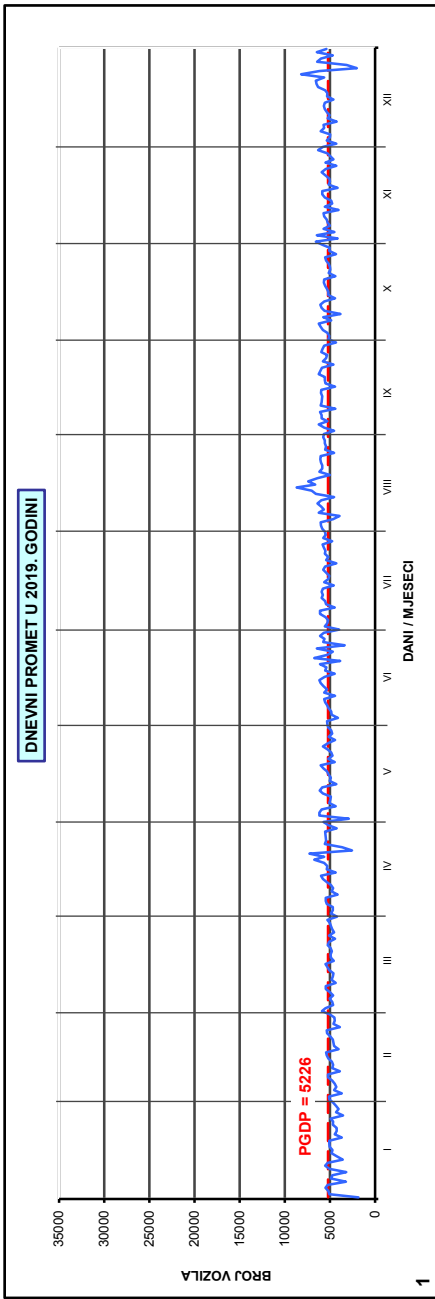
AB 6033, Glavina Donja

Godina: 2019.

Broj ceste: Ž 6157

Napomene:

- Ljetni promet: VII i VIII mjesec
- Izvanljetni promet: od I do VI i od IX do XII mjeseca
- Grafikoni sadrže samo stvarno prikupljene podatke



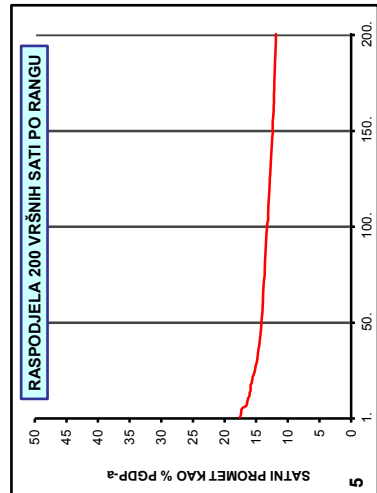
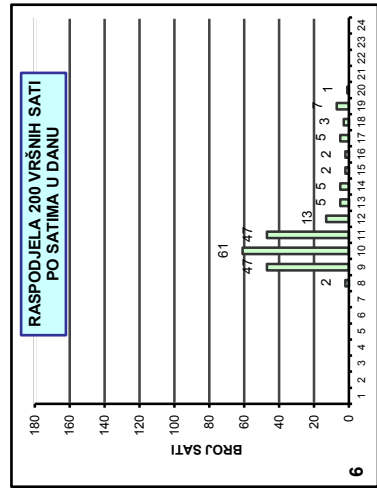
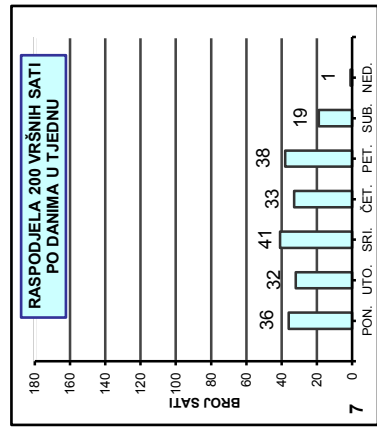
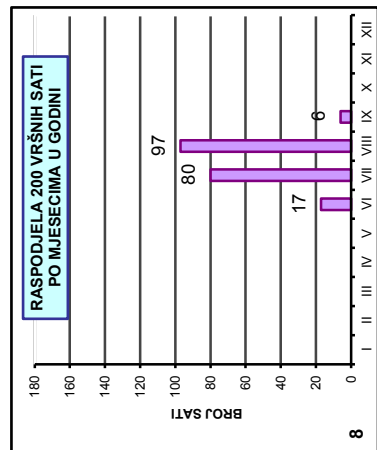
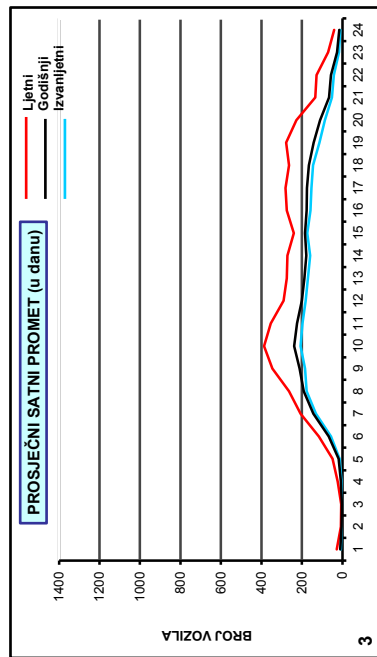
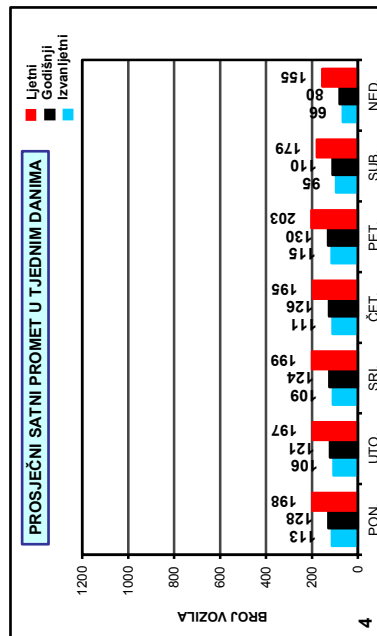
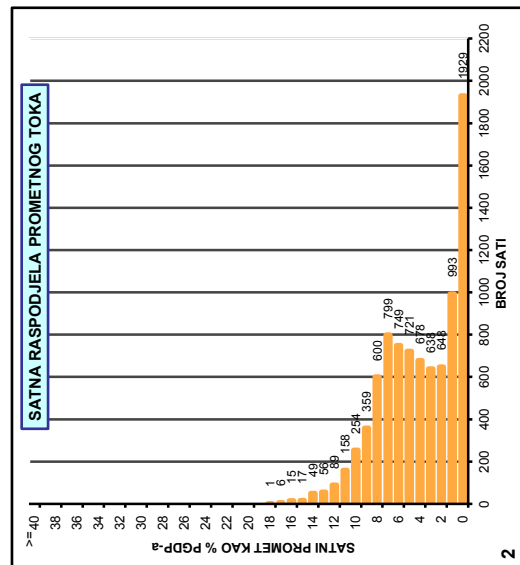
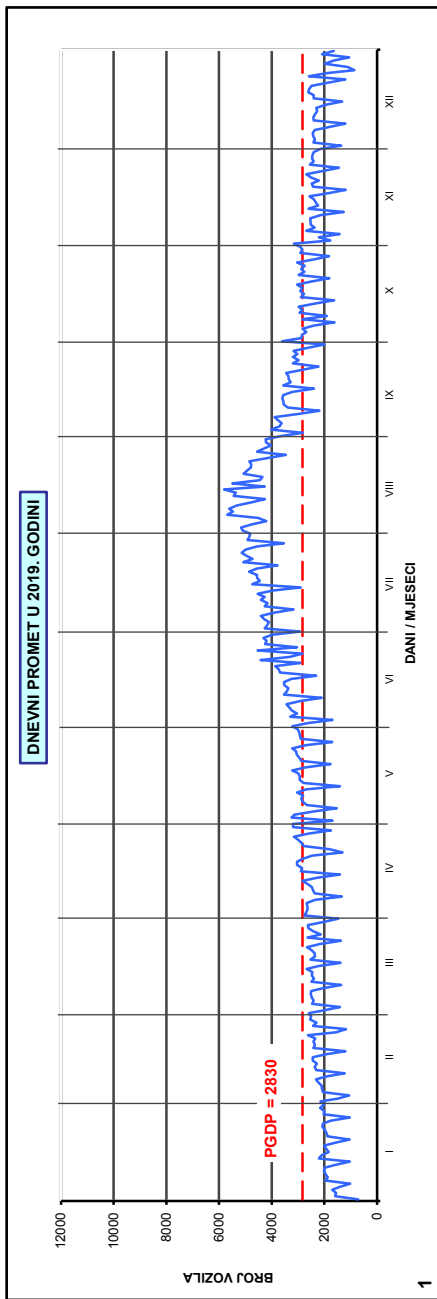
AB 5920, Supetar

Godina: 2019.

Broj ceste: Ž 6161

Napomene:

- Ljetni promet: VII i VIII mjesec
- Izvanljetni promet: od I do VI i od IX do XII mjeseca
- Grafikon sadrži samo stvarno prikupljene podatke



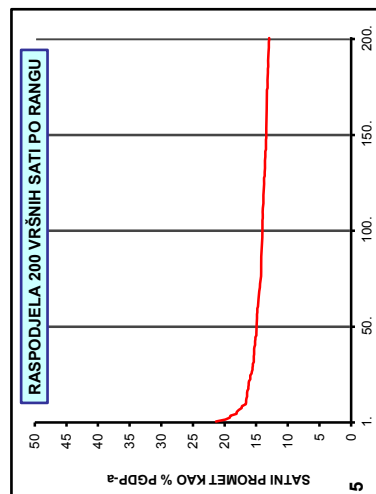
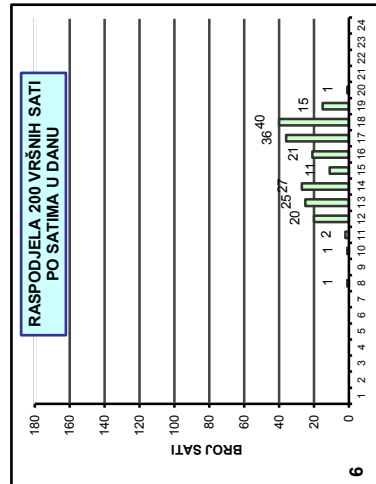
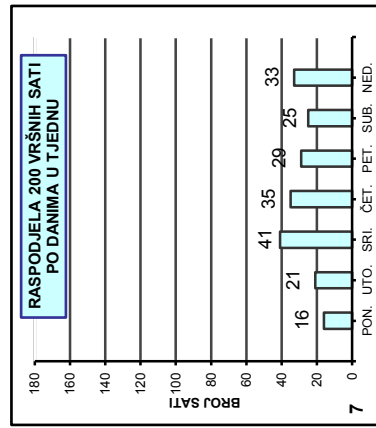
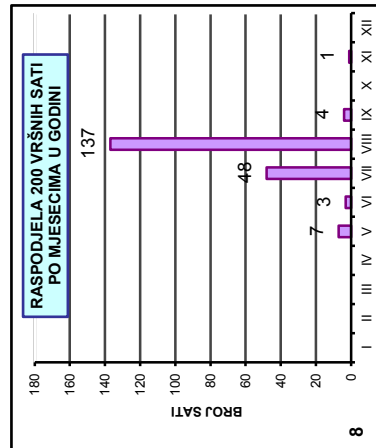
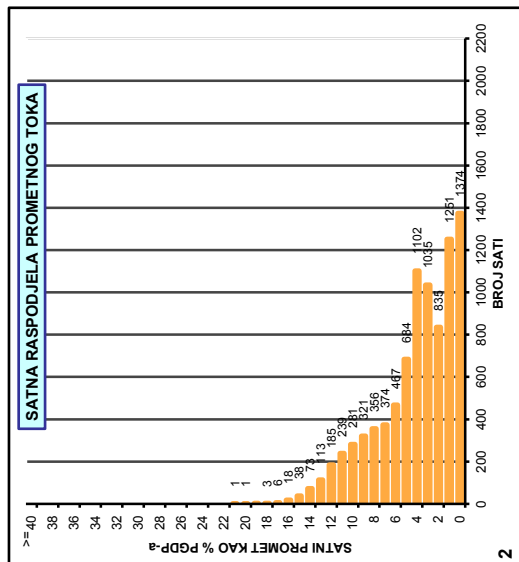
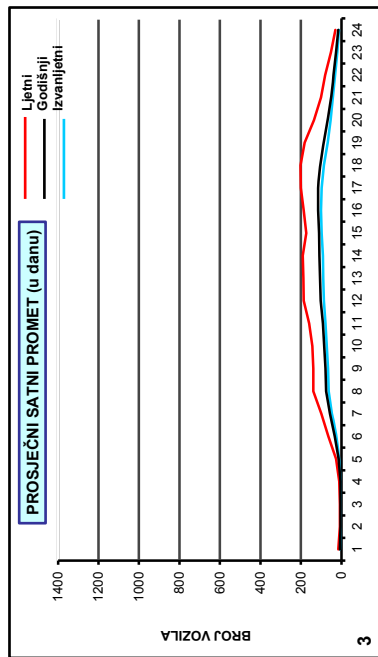
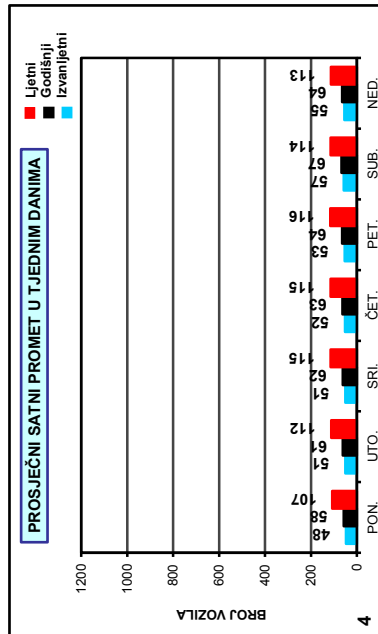
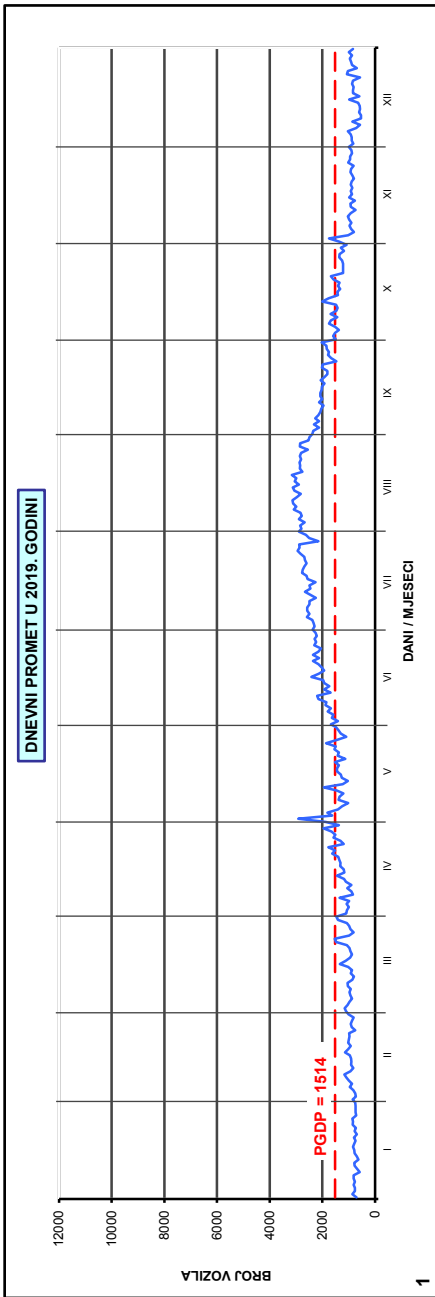
AB 5925, Omiš

Godina: 2019.

Broj ceste: Ž 6166

Napomene:

- Ljetni promet: VII i VIII mjesec
- Izvanljetni promet: od I do VI i od IX do XII mjeseca
- Grafikoni sadrže samo stvarno prikupljene podatke



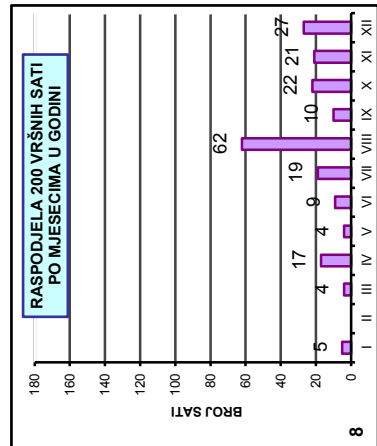
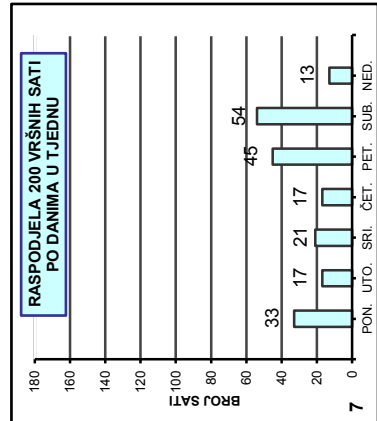
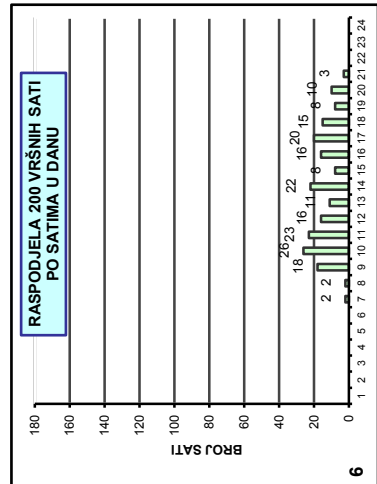
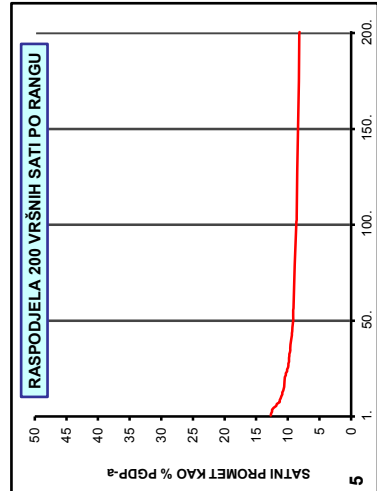
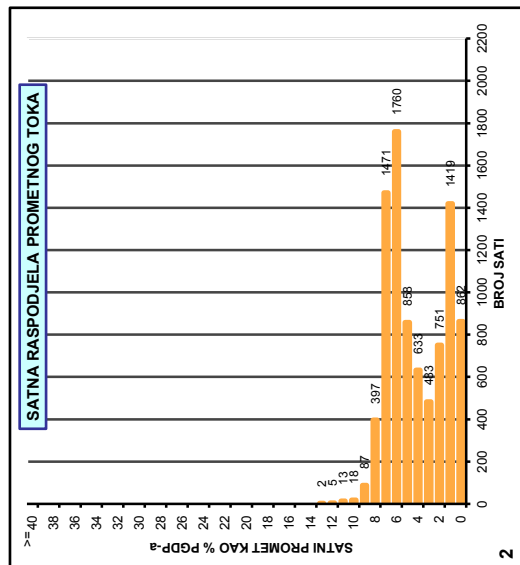
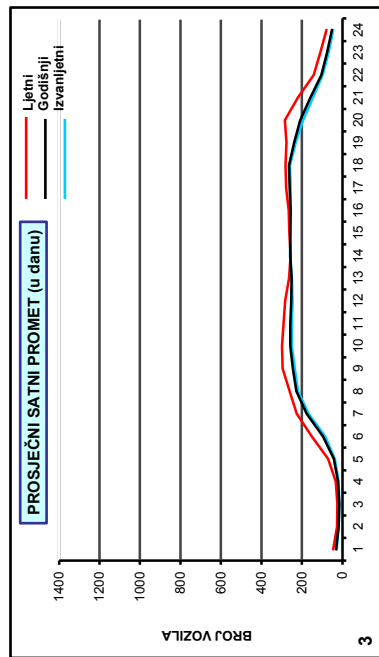
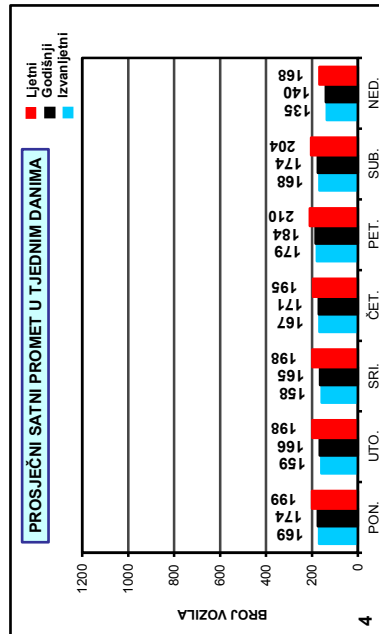
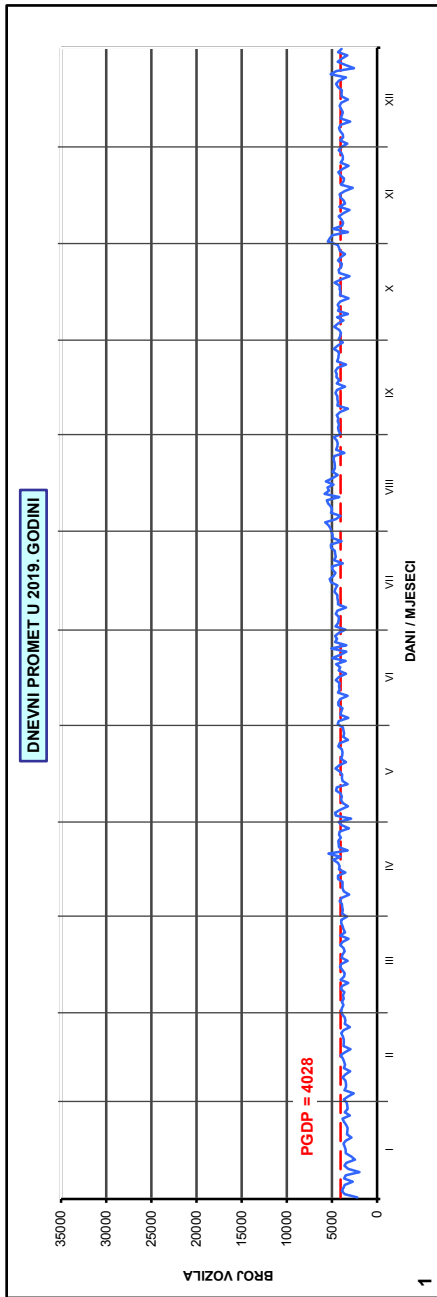
AB 6024, Kamenmost

Godina: 2019.

Broj ceste: Ž 6182

Napomene:

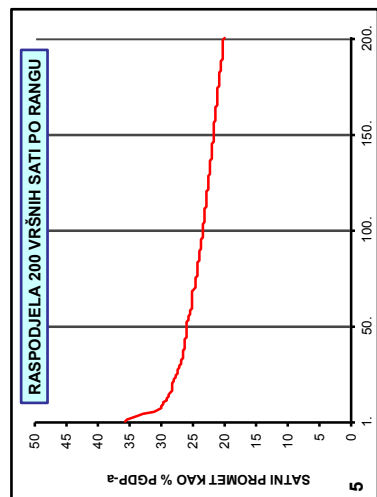
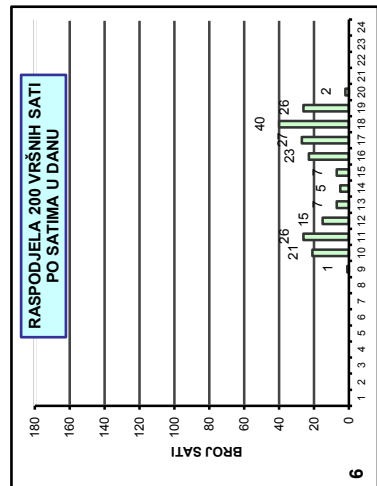
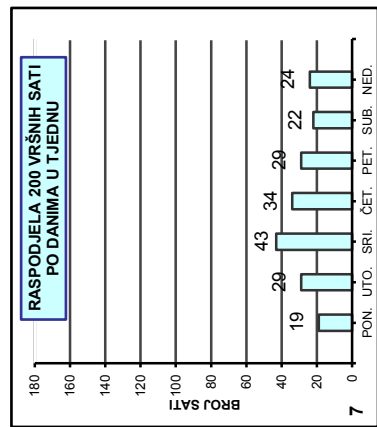
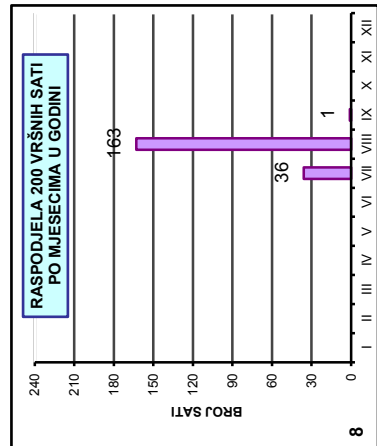
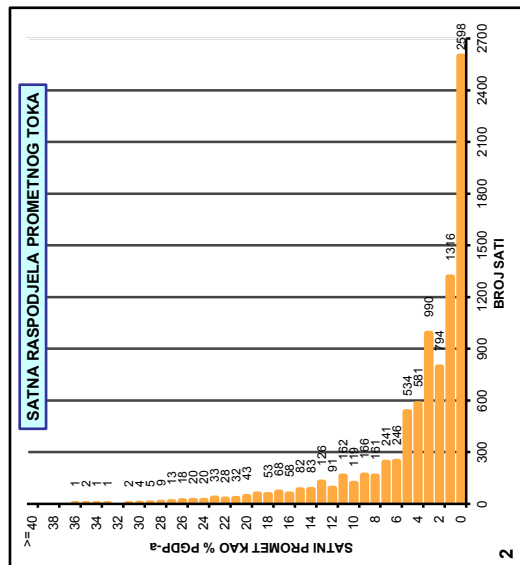
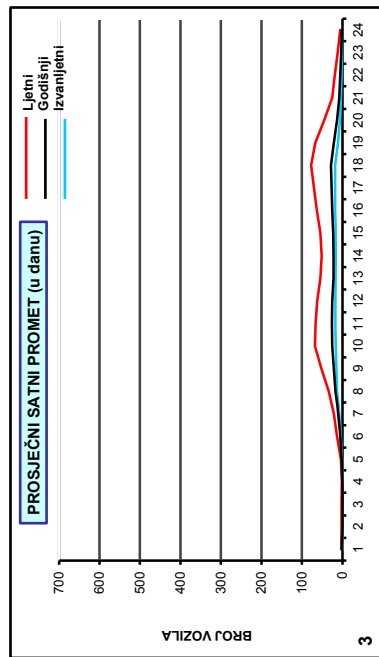
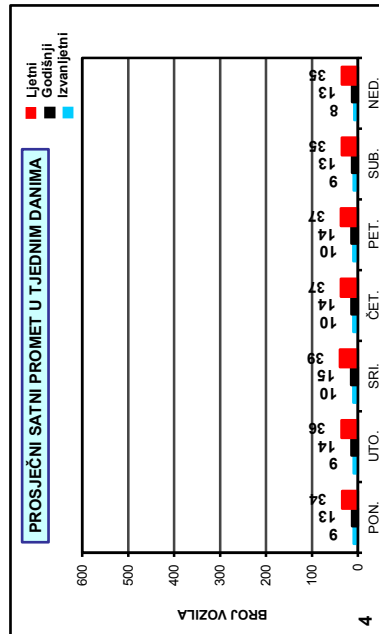
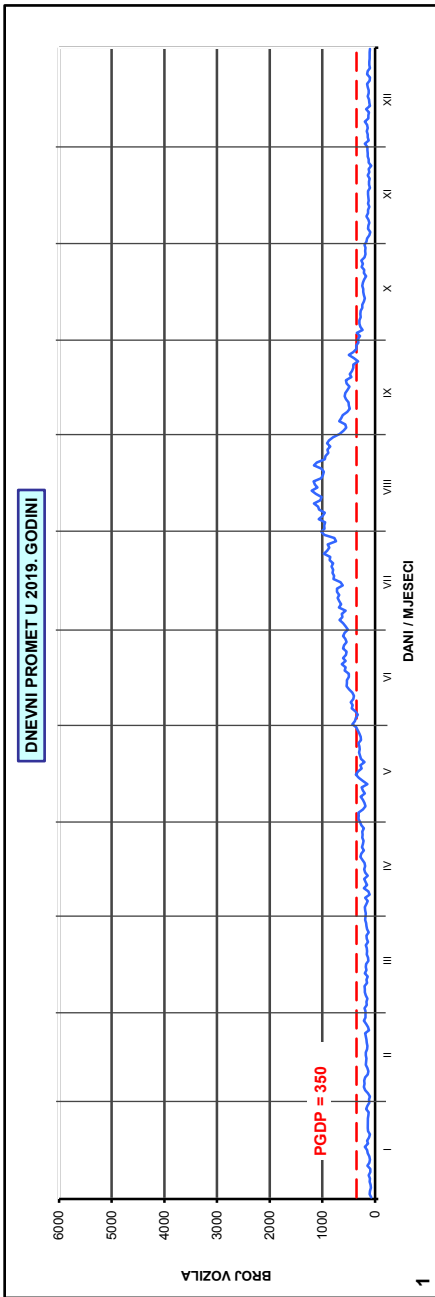
- Ljetni promet: VII i VIII mjesec
- Izvanljetni promet: od I do VI i od IX do XII mjeseca
- Grafikonu sadrže samo stvarno prikupljene podatke



AB 5921, Bol
Godina: 2019.
Broj ceste: Ž 6191

Napomene:

- Ljetni promet: VII i VIII mjesec
- Izvanljetni promet: od I do VI i od IX do XII mjeseca
- Grafikoni sadrže samo stvarno prikupljene podatke



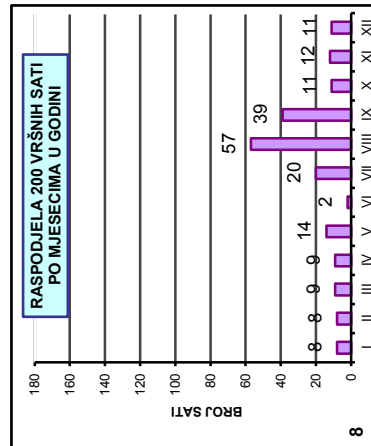
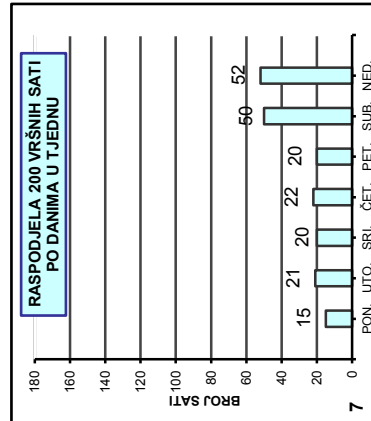
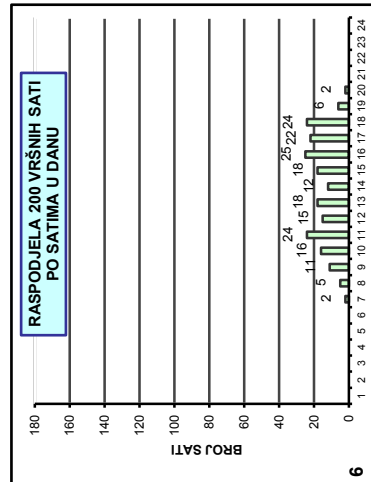
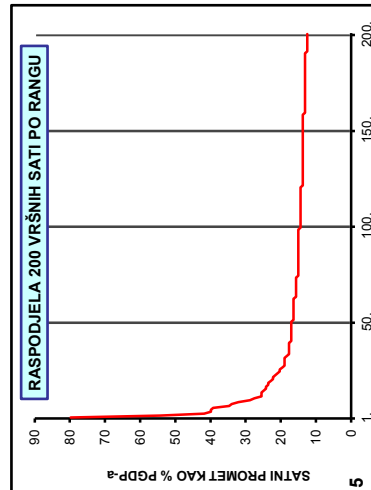
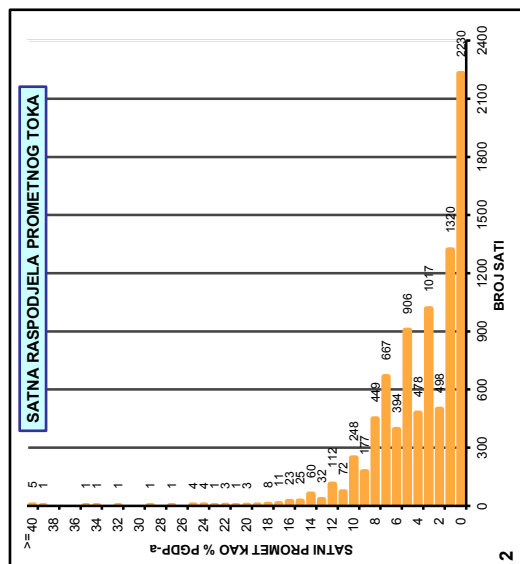

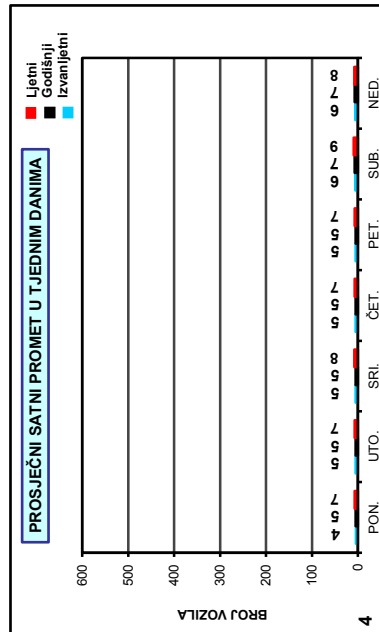
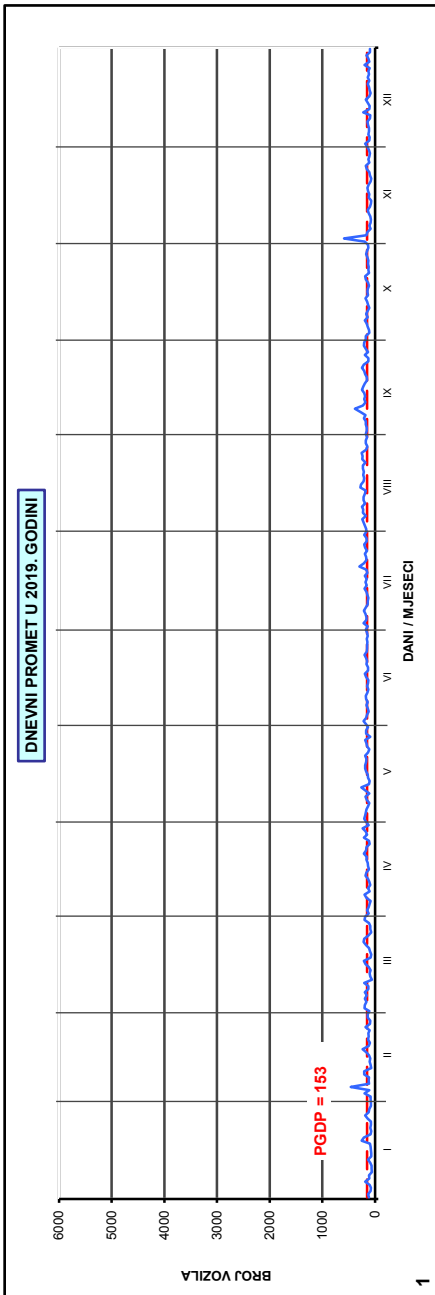
AB 6025, Gornje Igrane

Godina: 2019.

Broj ceste: Ž 6199

Napomene:

- Ljetni promet: VII i VIII mjesec
- Izvanljetni promet: od I do VI i od IX do XII mjeseca
- Grafikoni sadrže samo stvarno prikupljene podatke



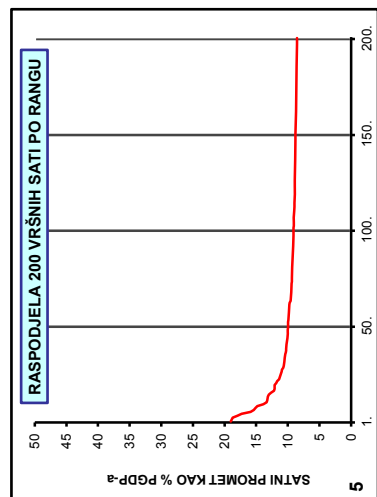
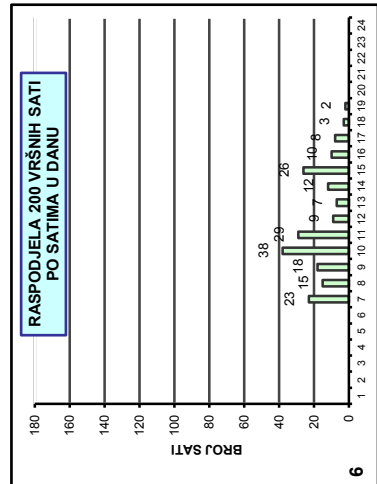
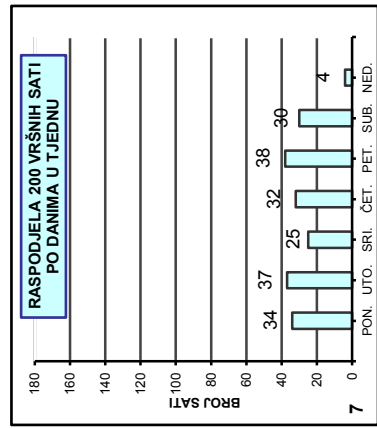
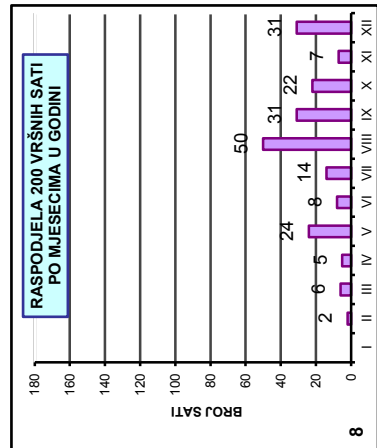
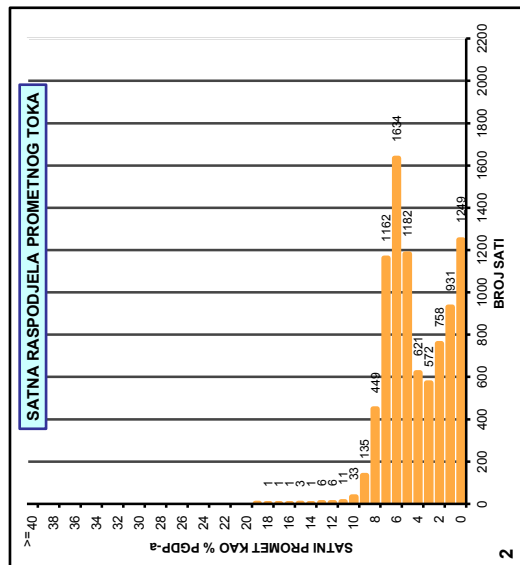
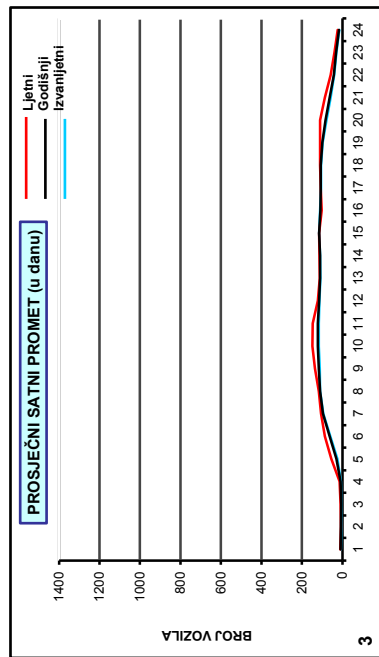
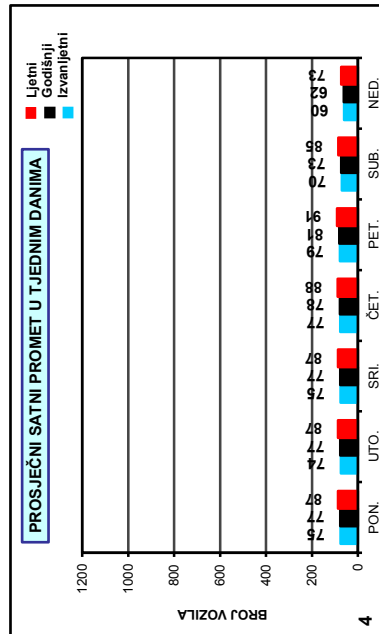
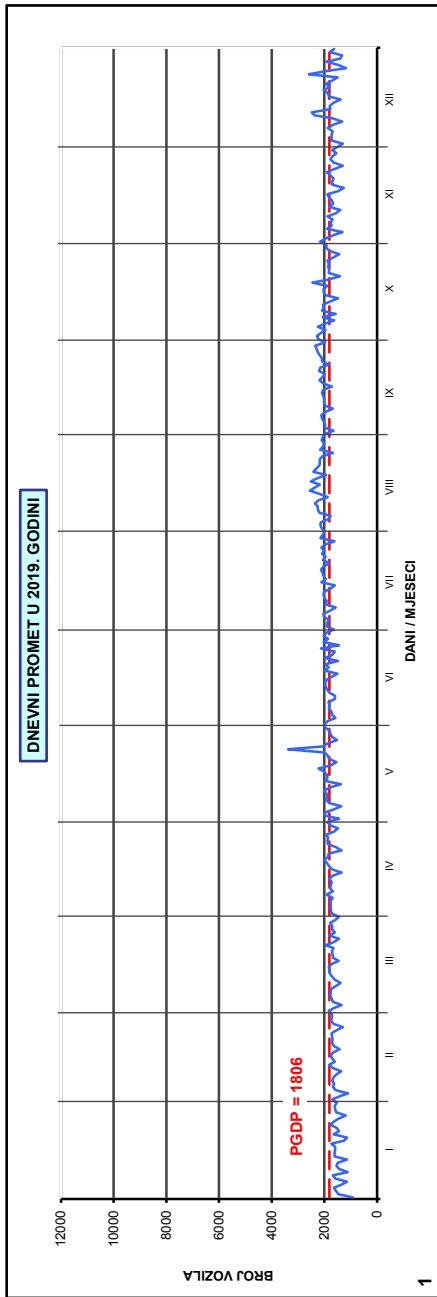
AB 6023, Vrgorac

Godina: 2019.

Broj ceste: Ž 6208

Napomene:

- Ljetni promet: VII i VIII mjesec
- Izvanljetni promet: od I do VI i od IX do XII mjeseca
- Grafikoni sadrže samo stvarno prikupljene podatke



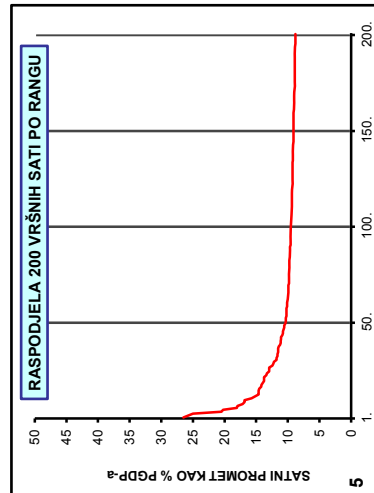
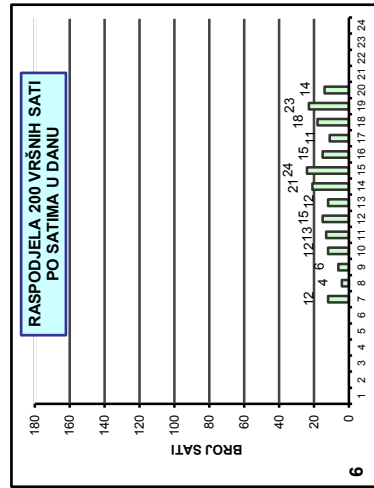
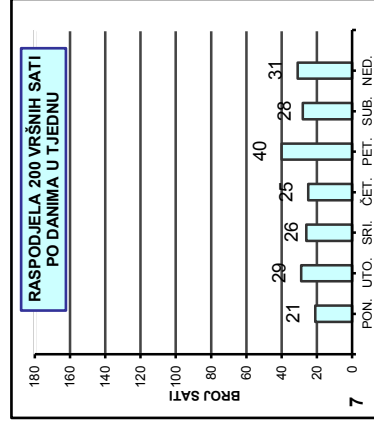
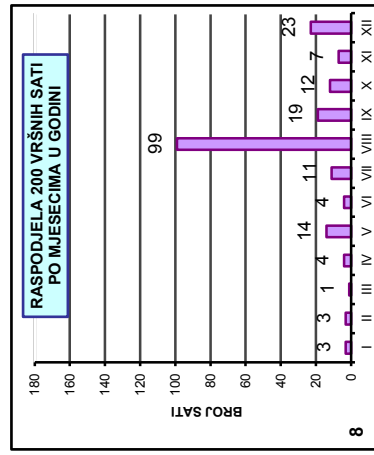
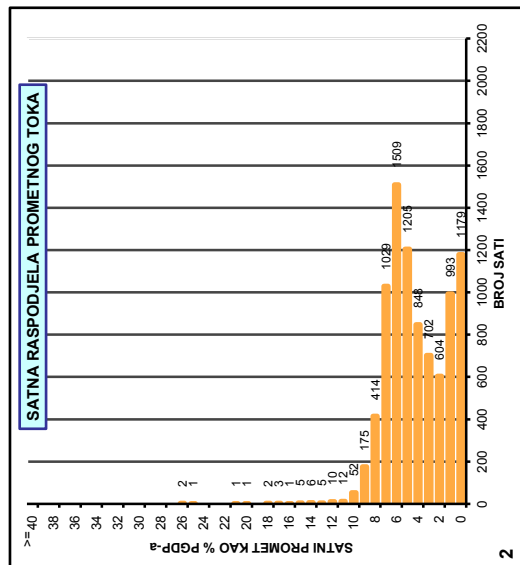
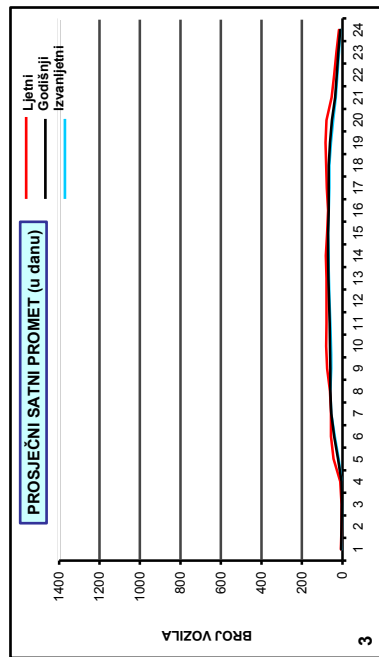
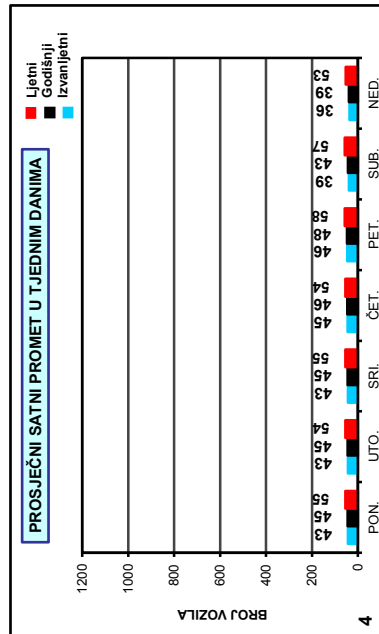
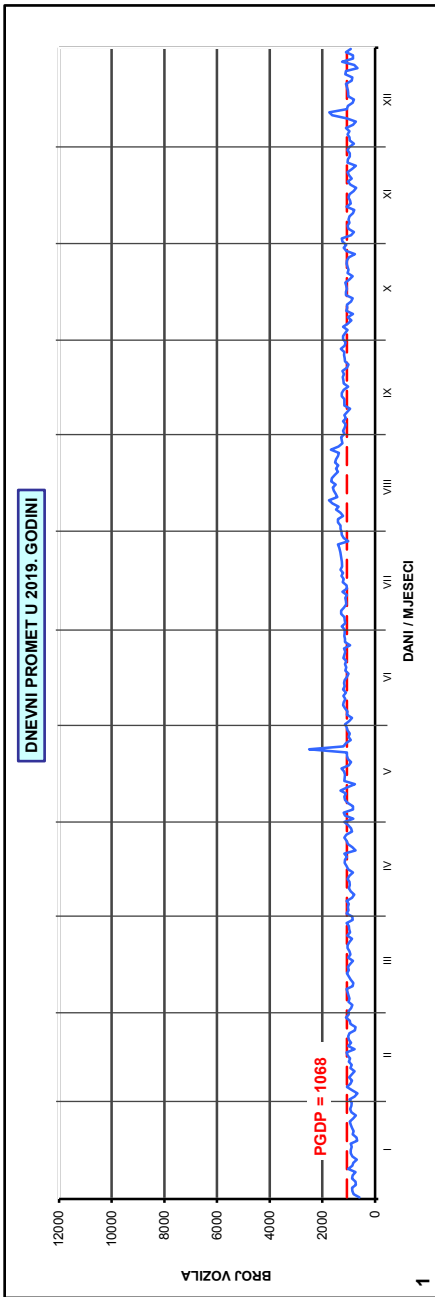
AB 6035, Staševica

Godina: 2019.

Broj ceste: Ž 6208

Napomene:

- Ljetni promet: VII i VIII mjesec
- Izvanljetni promet: od I do VI i od IX do XII mjeseca
- Grafikonu sadrže samo stvarno prikupljene podatke



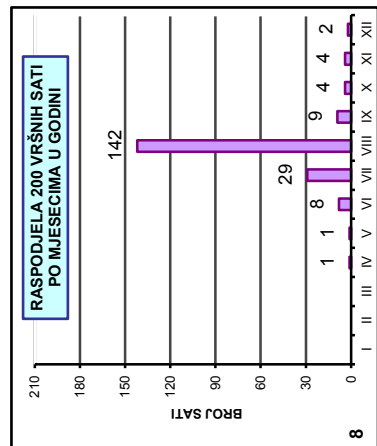
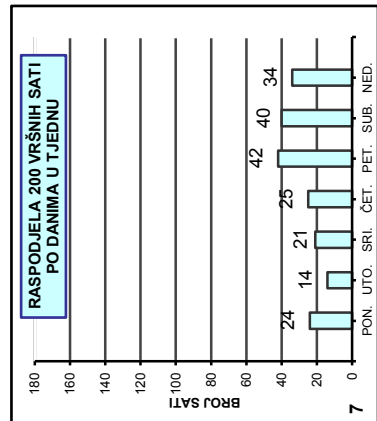
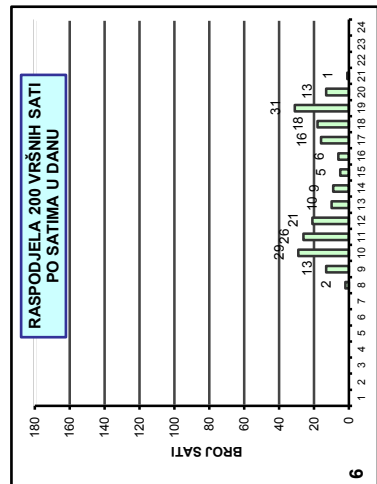
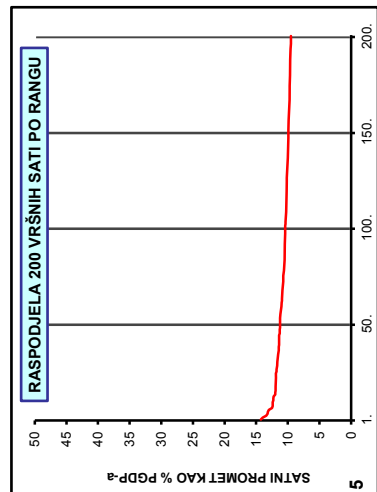
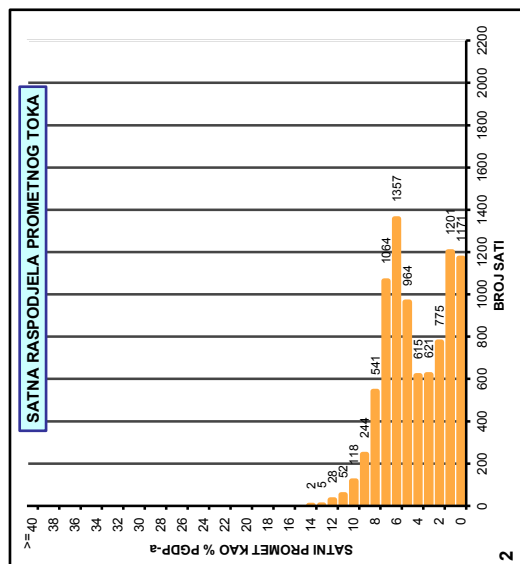
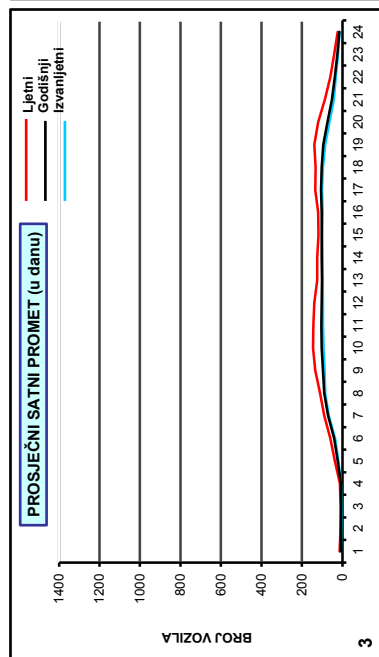
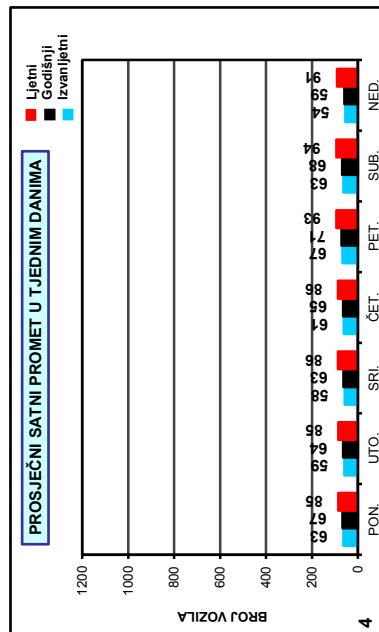
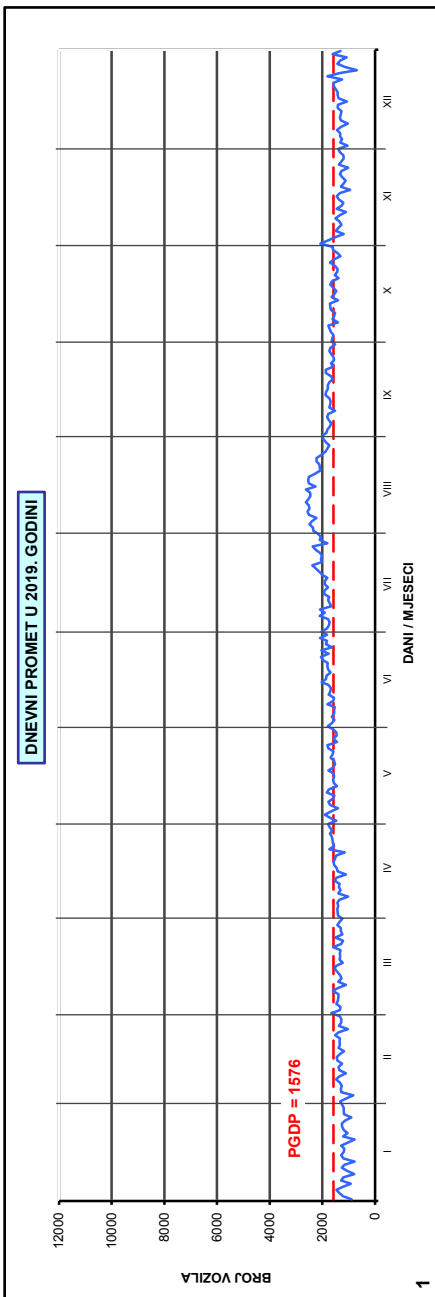
AB 6034, Orah

Godina: 2019.

Broj ceste: Ž 6209

Napomene:

- Ljetni promet: VII i VIII mjesec
- Izvanljetni promet: od I do VI i od IX do XII mjeseca
- Grafikonu sadrže samo stvarno prikupljene podatke



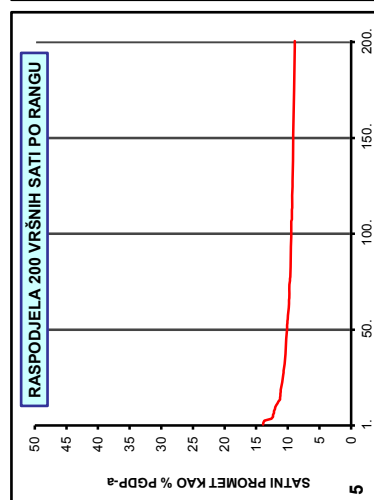
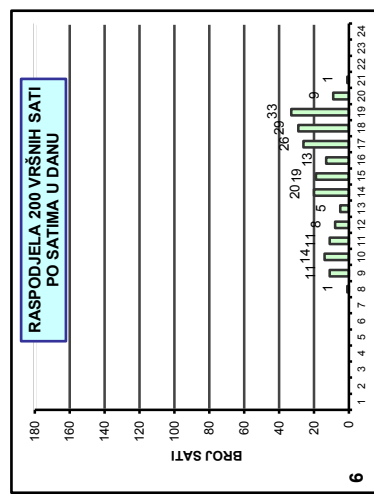
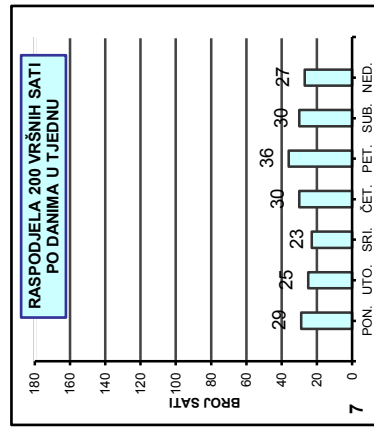
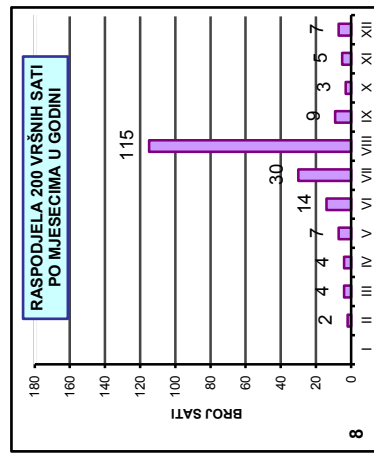
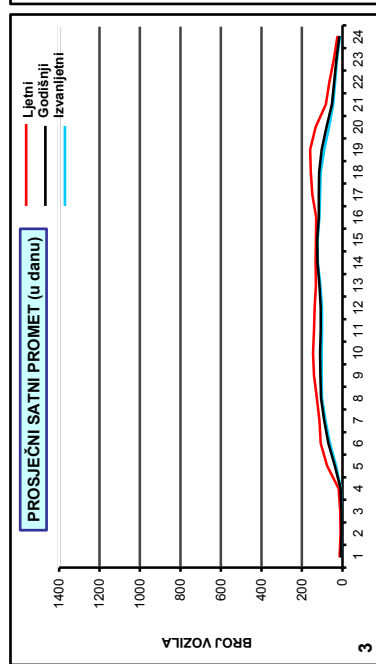
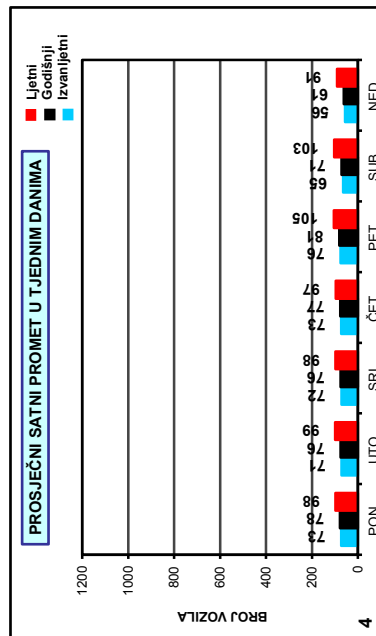
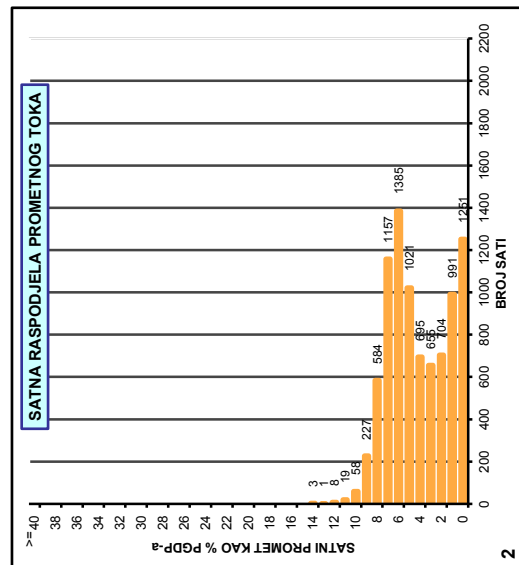
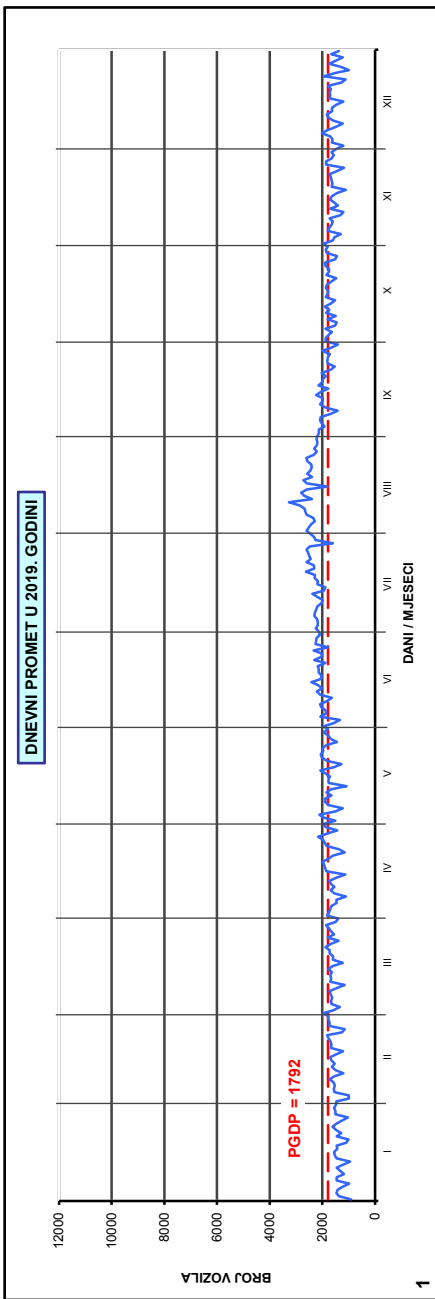
AB 6107, Banja

Godina: 2019.

Broj ceste: Ž 6217

Napomene:

- Ljetni promet: VII i VIII mjesec
- Izvanljetni promet: od I do VI i od IX do XII mjeseca
- Grafikoni sadrže samo stvarno prikupljene podatke



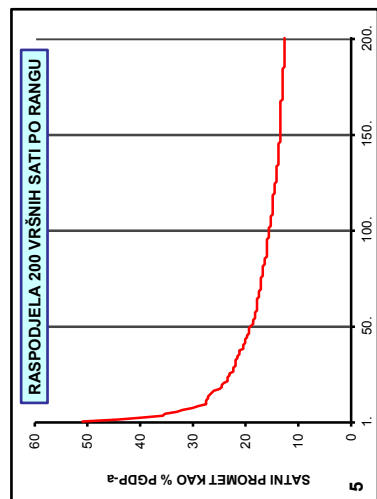
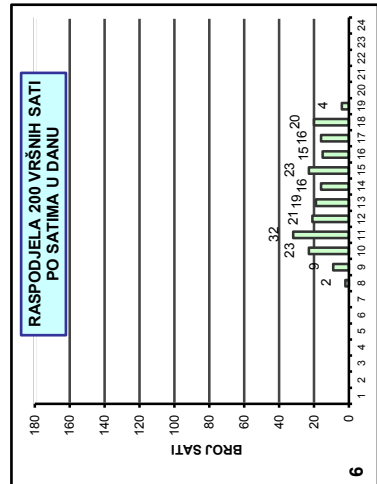
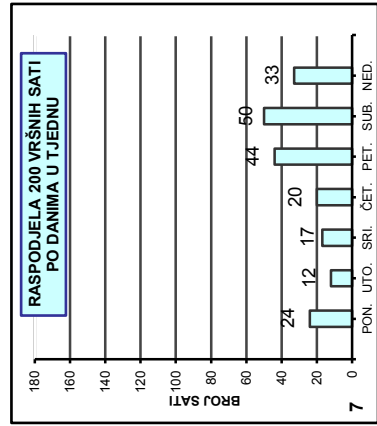
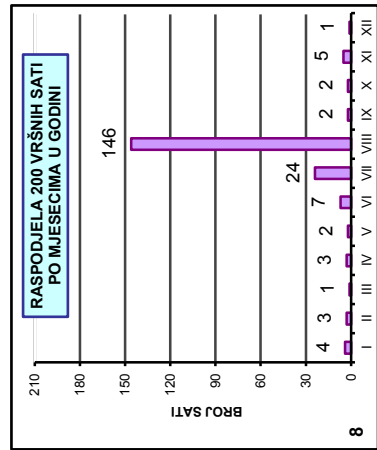
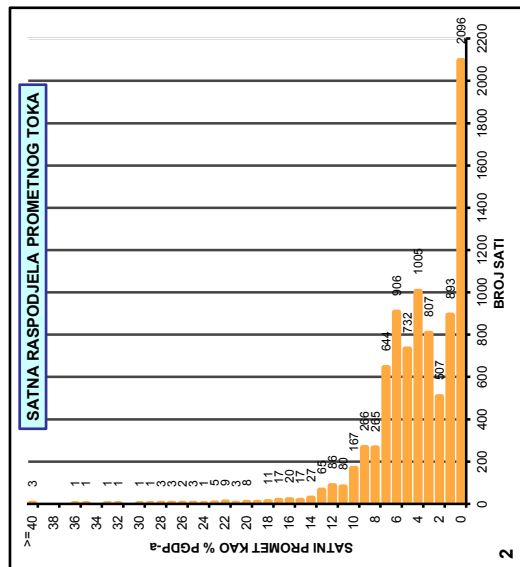

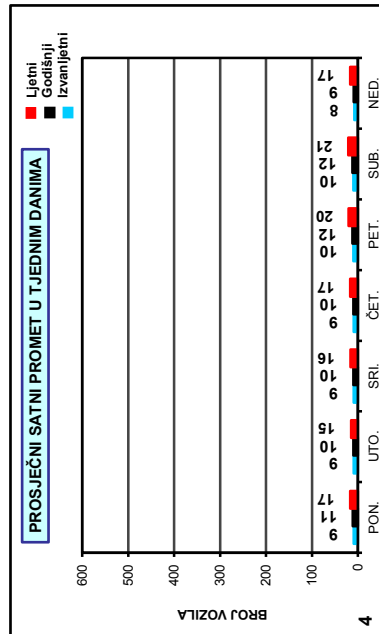
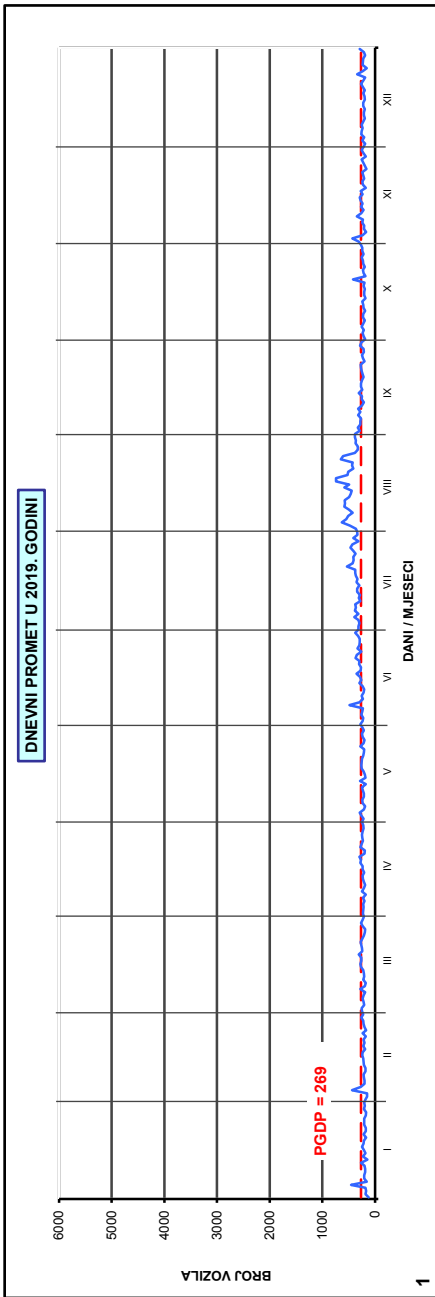
AB 6507, Bistrina

Godina: 2019.

Broj ceste: Ž 6227

Napomene:

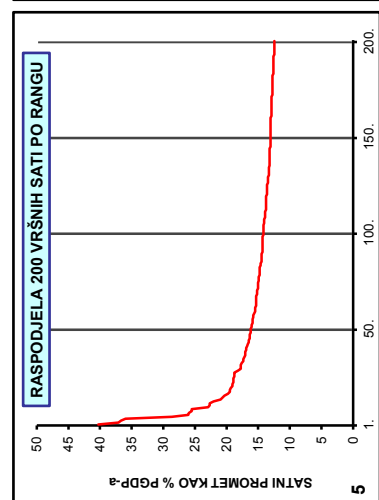
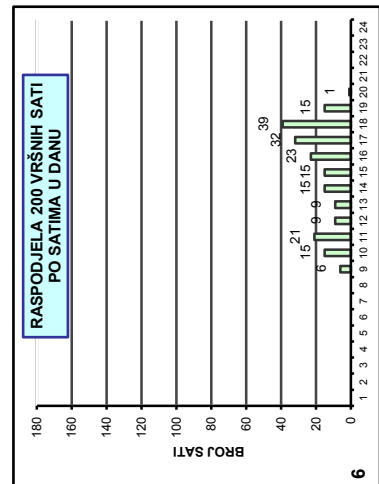
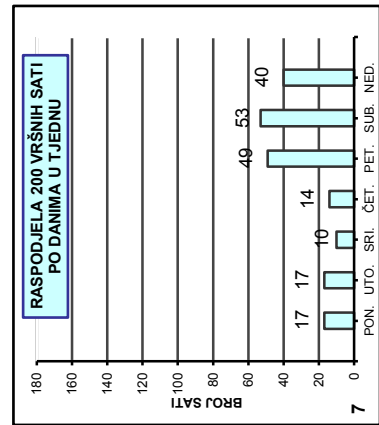
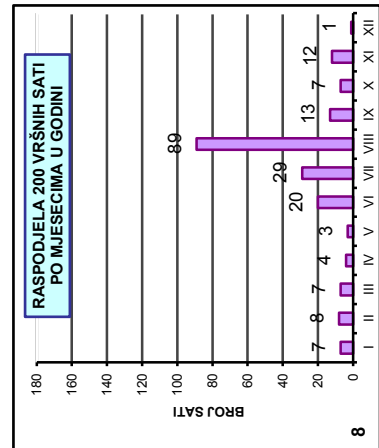
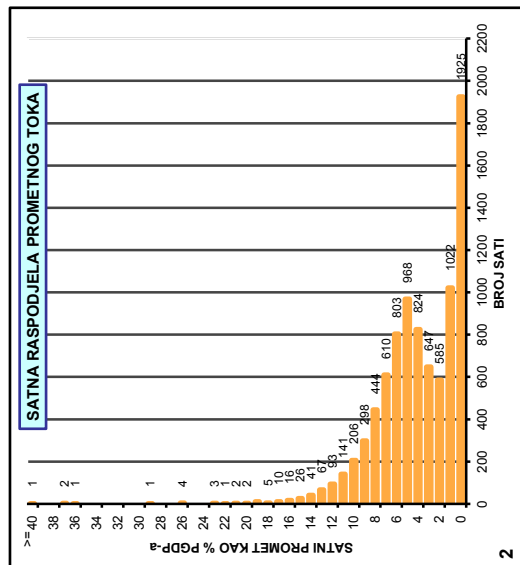
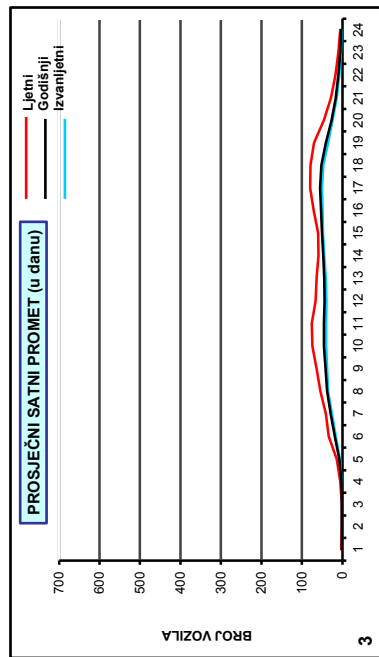
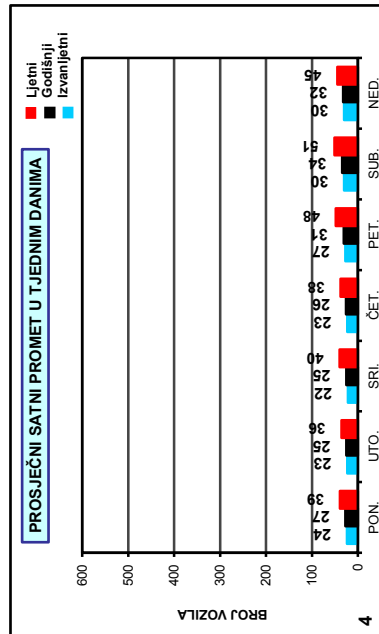
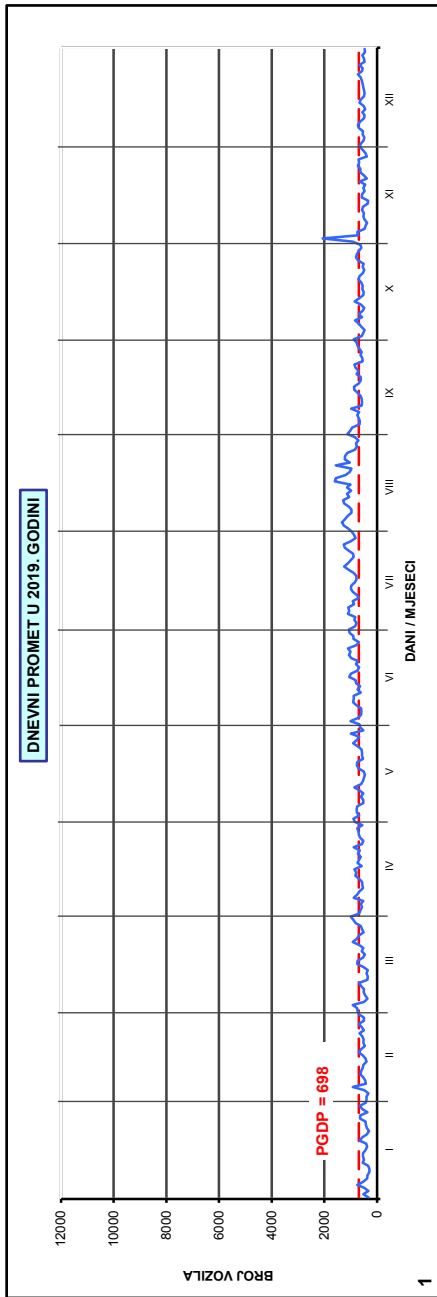
- Ljetni promet: VII i VIII mjesec
- Izvanljetni promet: od I do VI i od IX do XII mjeseca
- Grafikoni sadrže samo stvarno prikupljene podatke



AB 6508, Trnova
Godina: 2019.
Broj ceste: Ž 6228

Napomene:

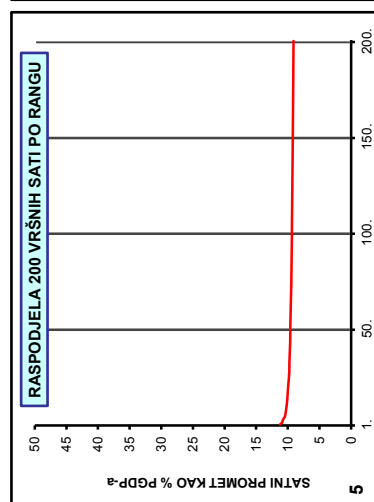
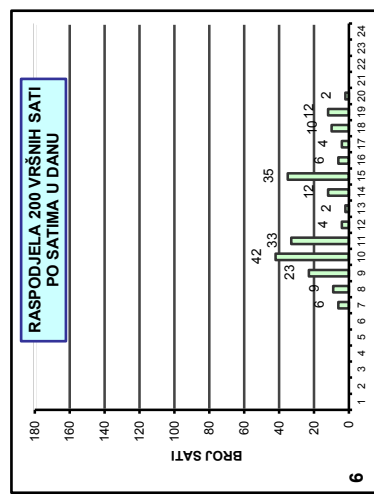
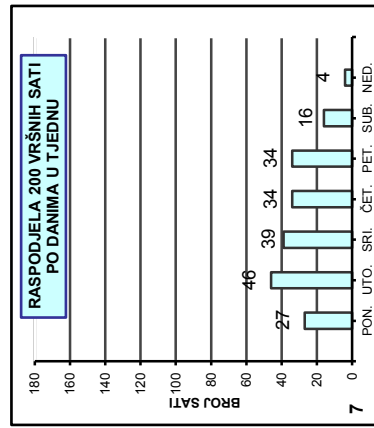
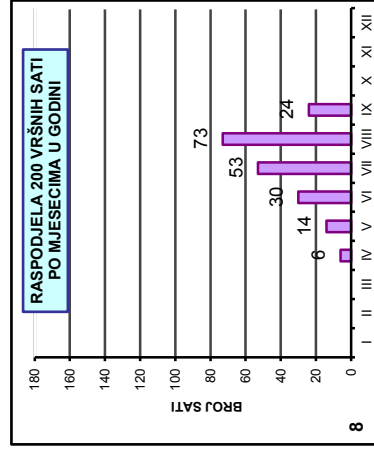
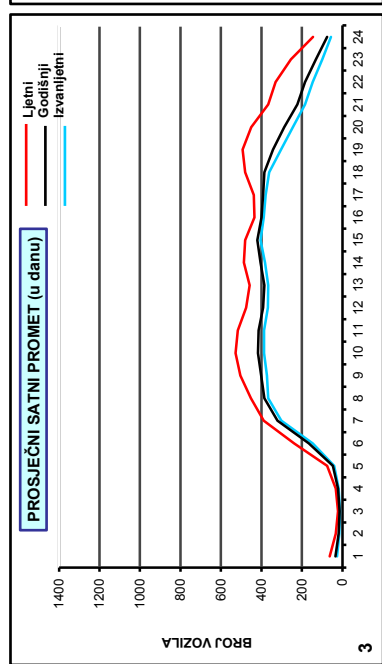
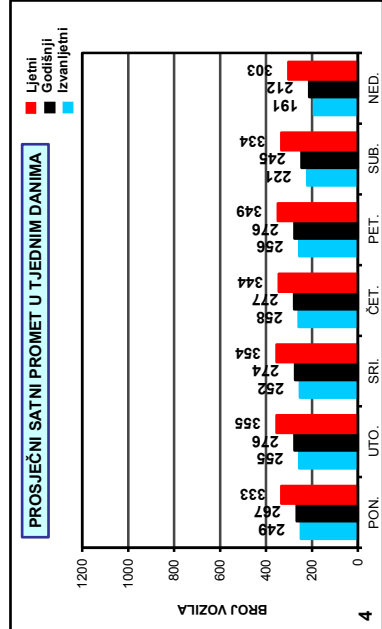
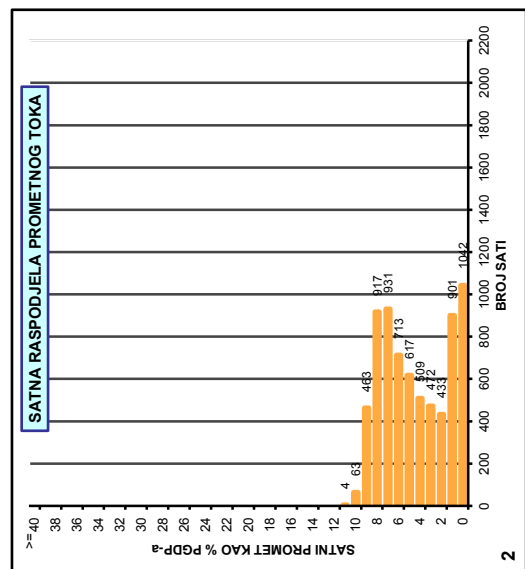
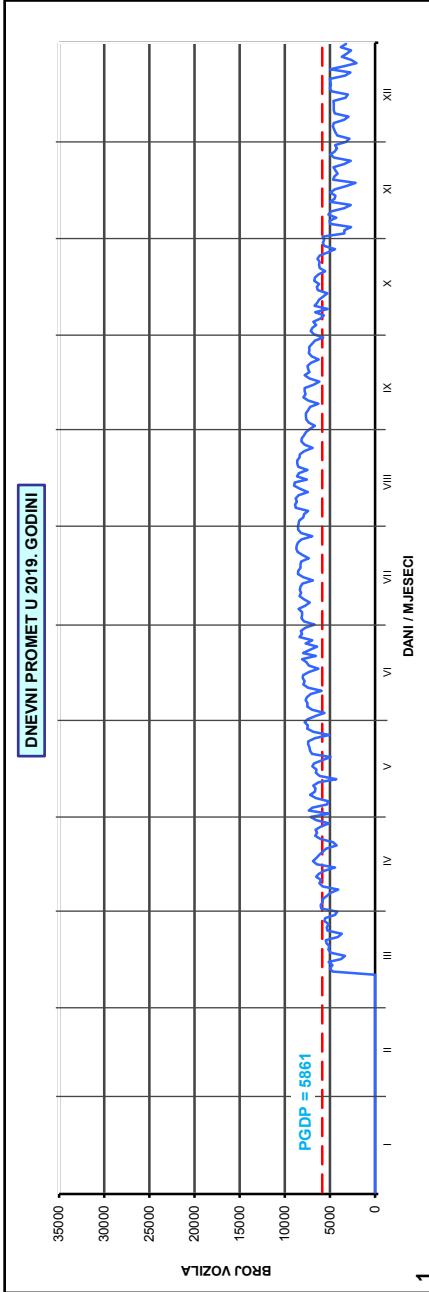
- Ljetni promet: VII i VIII mjesec
- Izvanljetni promet: od I do VI i od IX do XII mjeseca
- Grafikoni sadrže samo stvarno prikupljene podatke



AB 6606, Cavtat
Godina: 2019.
Broj ceste: Ž 6238

Napomene:

- Ljetni promet: VII i VIII mjesec
- Izvanljetni promet: od I do VI i od IX do XII mjeseca
- Grafikoni sadrže samo stvarno prikupljene podatke



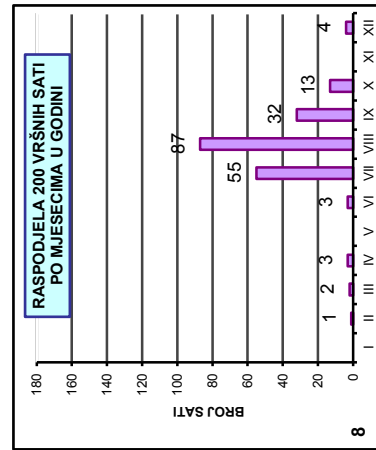
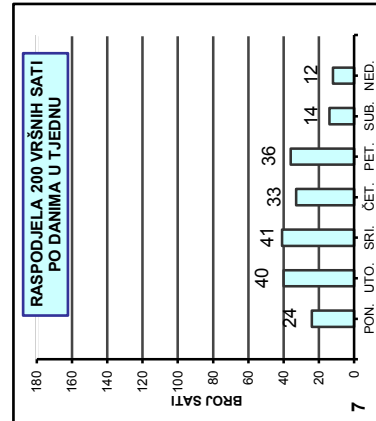
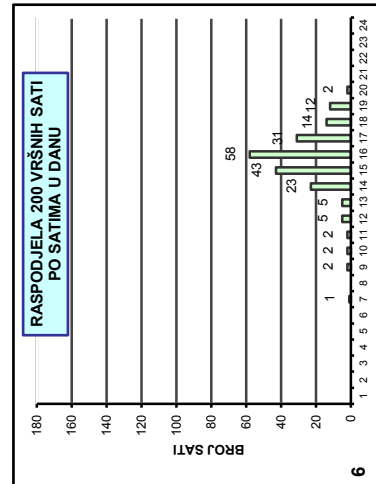
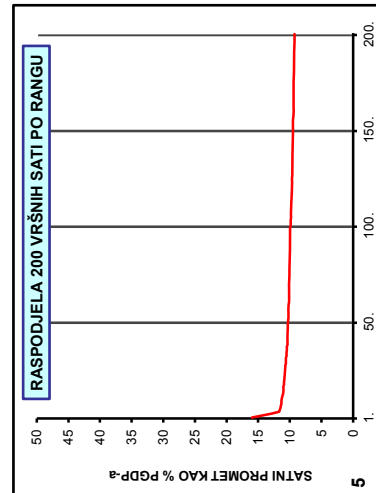
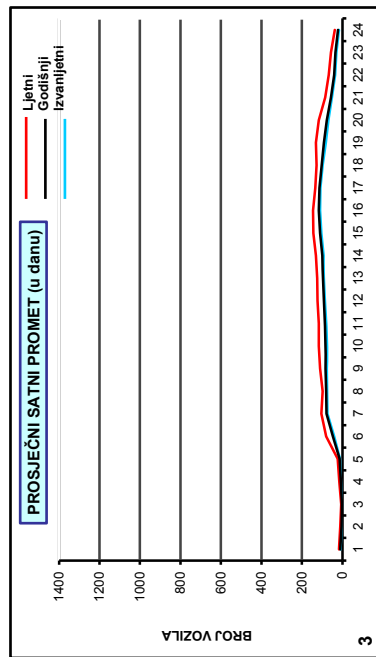
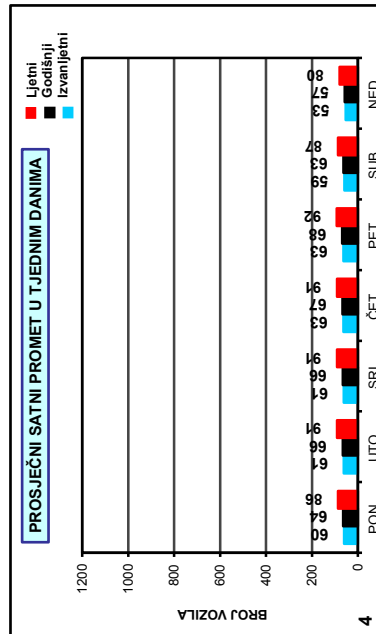
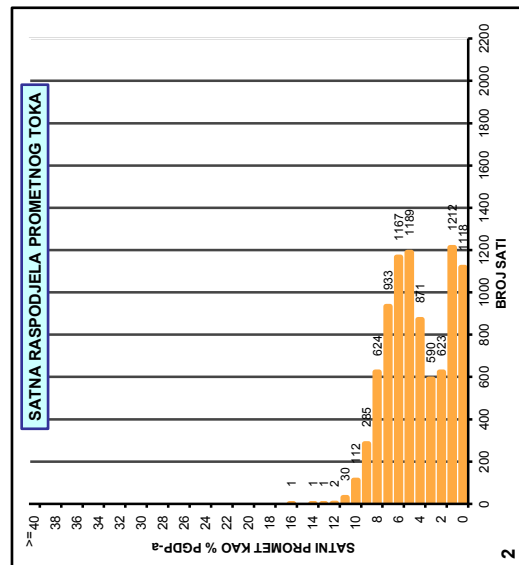
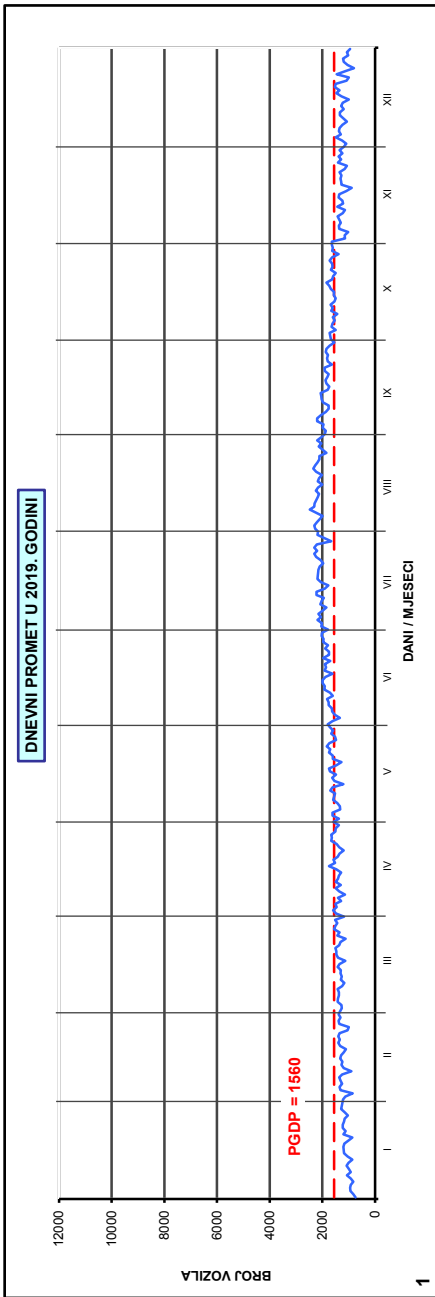
AB 6607, Čilipi

Godina: 2019.

Broj ceste: Ž 6240

Napomene:

- Ljetni promet: VII i VIII mjesec
- Izvanljetni promet: od I do VI i od IX do XII mjeseca
- Grafikonu sadrže samo stvarno prikupljene podatke



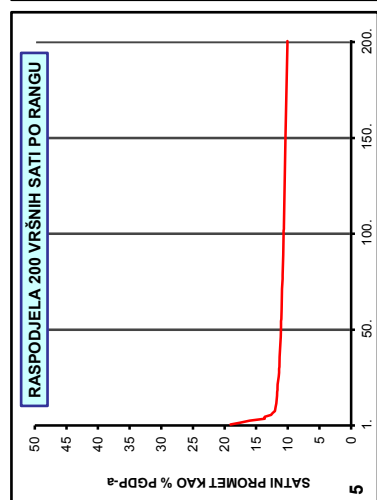
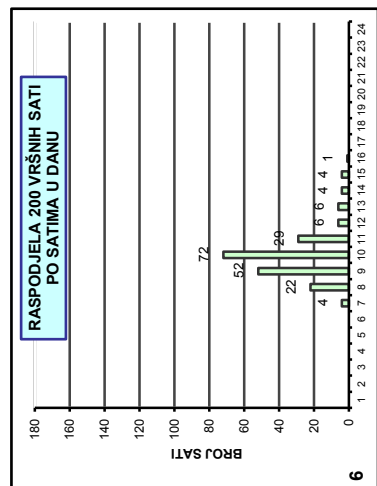
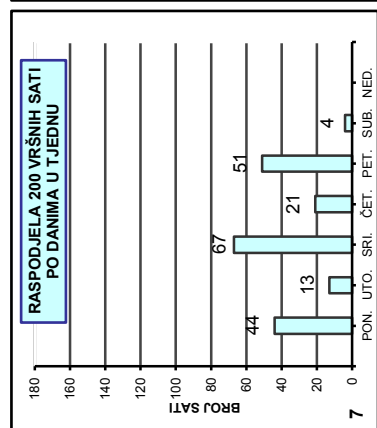
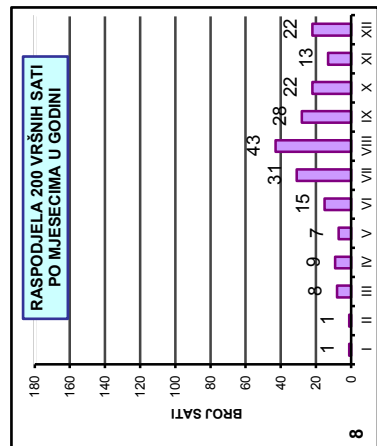
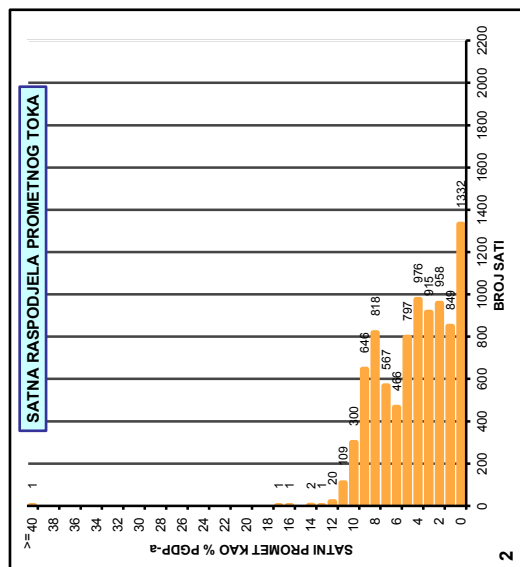
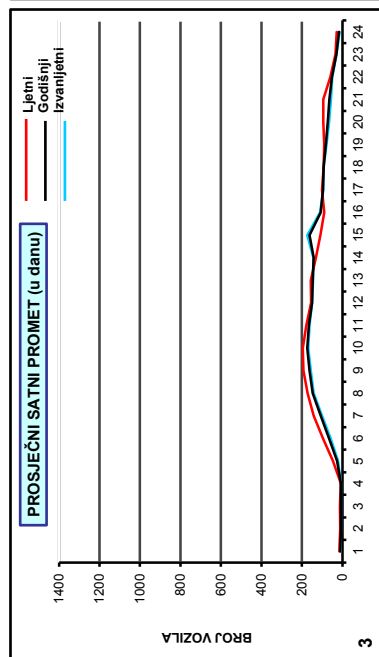
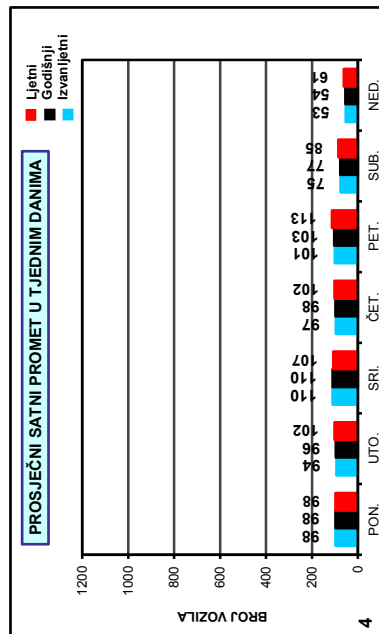
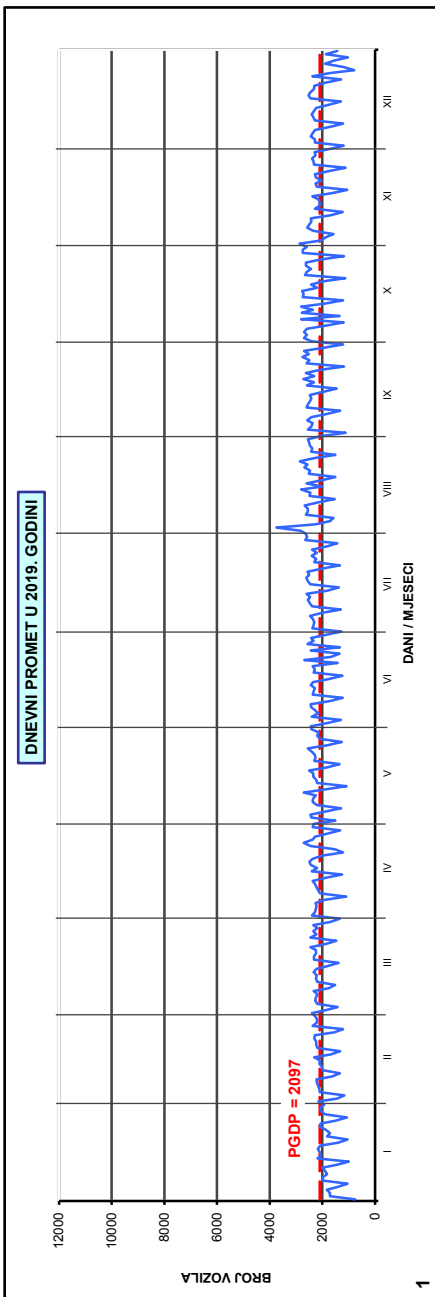
AB 5430, Drniš - zapad

Godina: 2019.

Broj ceste: Ž 6246

Napomene:

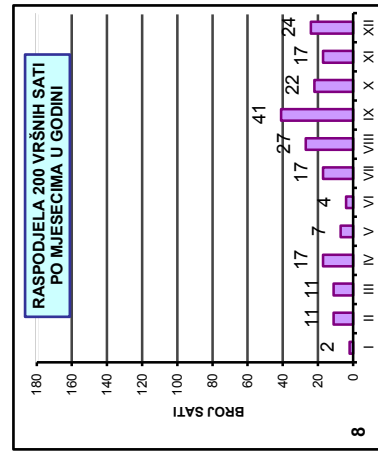
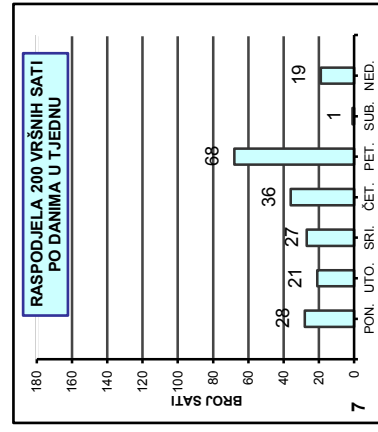
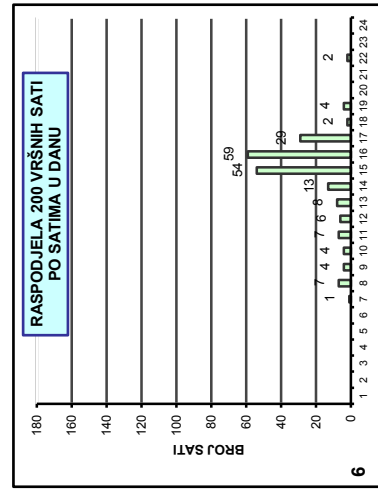
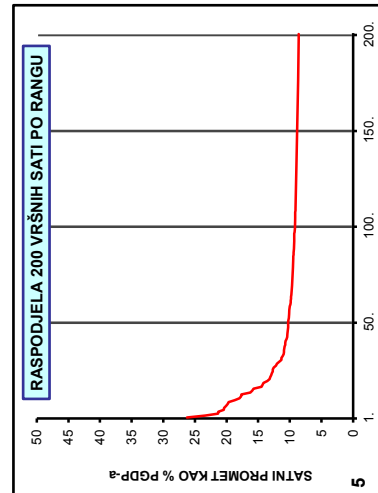
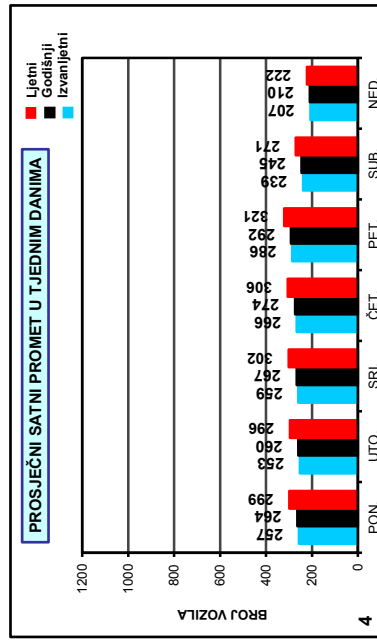
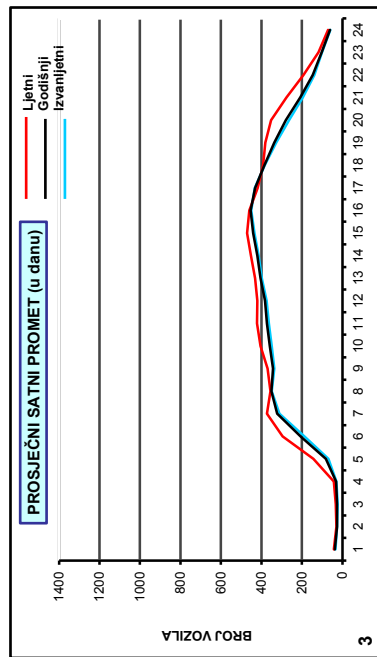
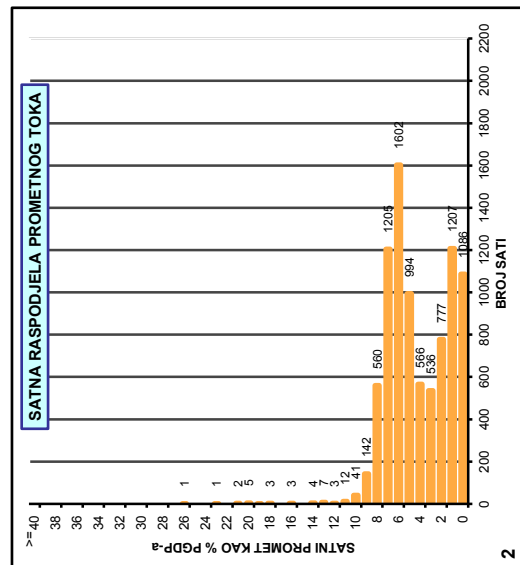
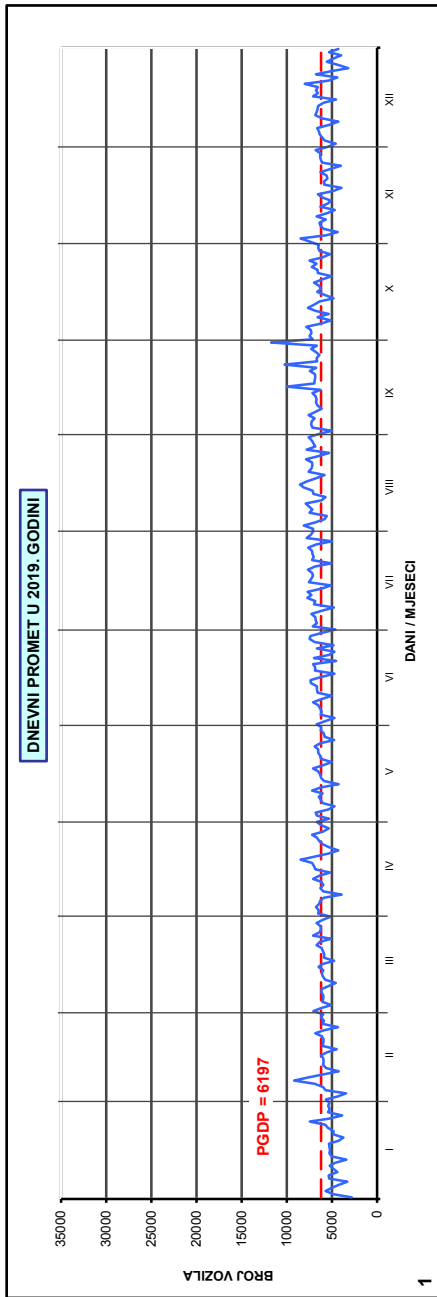
- Ljetni promet: VII i VIII mjesec
- Izvanljetni promet: od I do VI i od IX do XII mjeseca
- Grafikonu sadrže samo stvarno prikupljene podatke



AB 5508, Klis Godina: 2019. Broj ceste: Ž 6253

Napomene:

- Ljetni promet: VII i VIII mjesec
- Izvanljetni promet: od I do VI i od IX do XII mjeseca
- Grafikonu sadrže samo stvarno prikupljene podatke



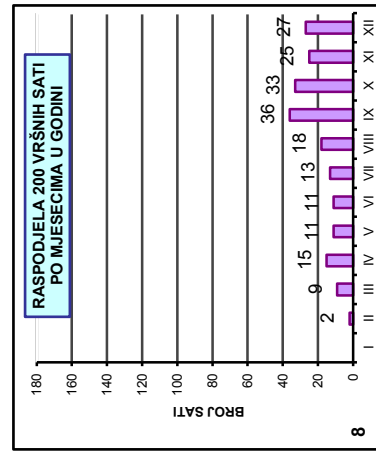
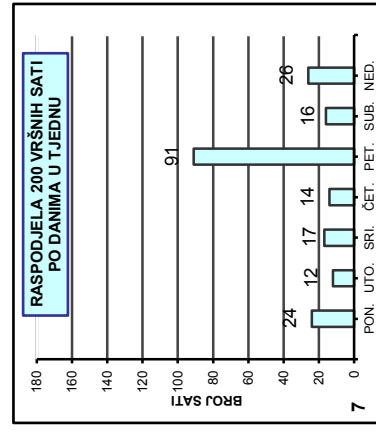
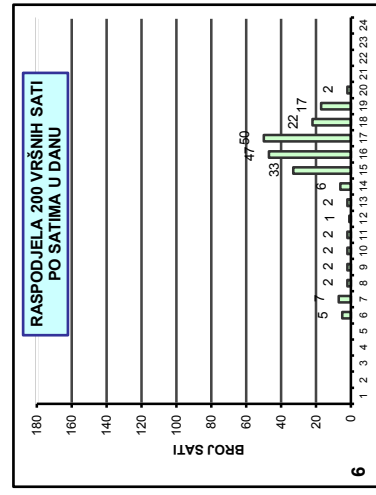
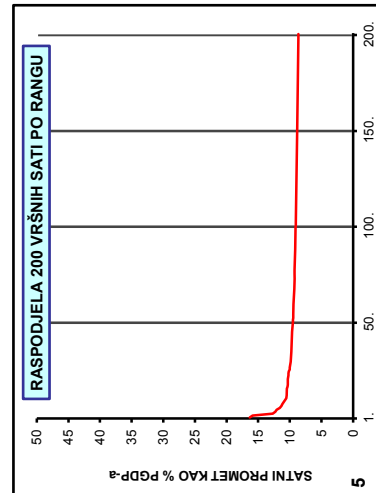
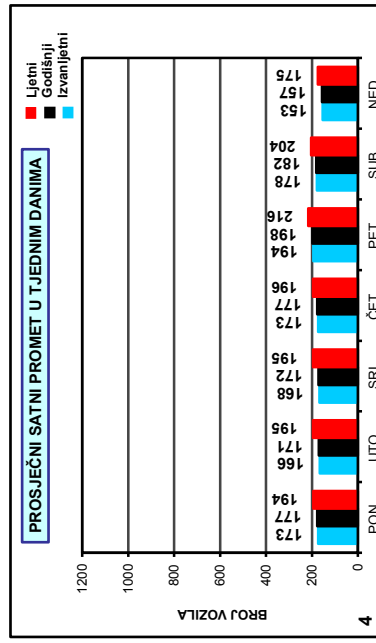
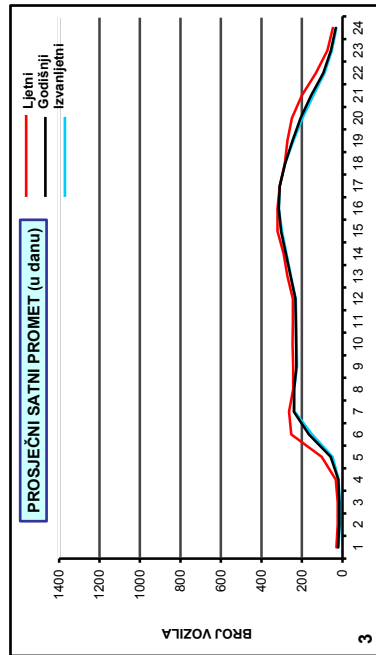
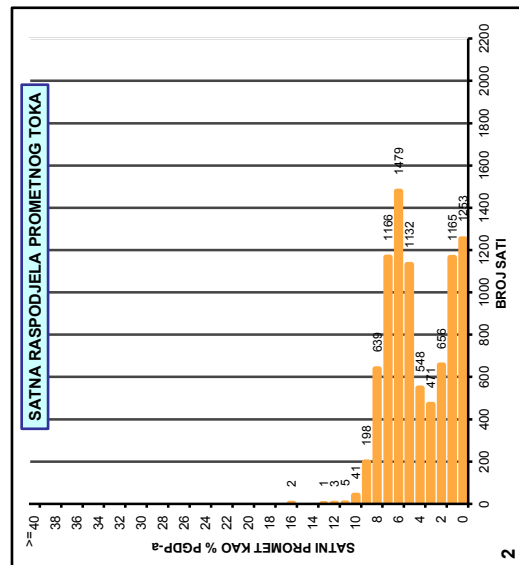
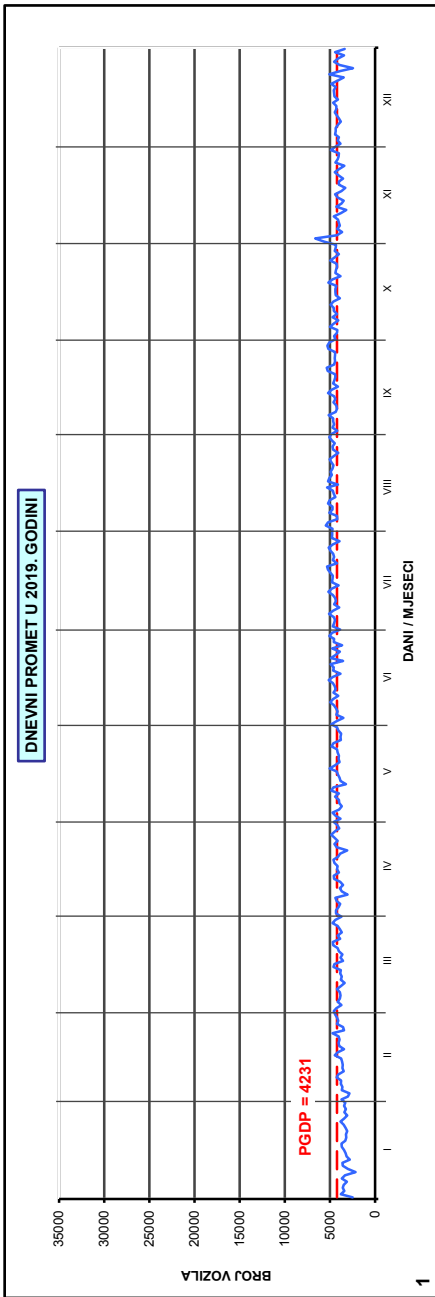
AB 5525, Dugopolje - sjever

Godina: 2019.

Broj ceste: Ž 6260

Napomene:

- Ljetni promet: VII i VIII mjesec
- Izvanljetni promet: od I do VI i od IX do XII mjeseca
- Grafikonu sadrže samo stvarno prikupljene podatke



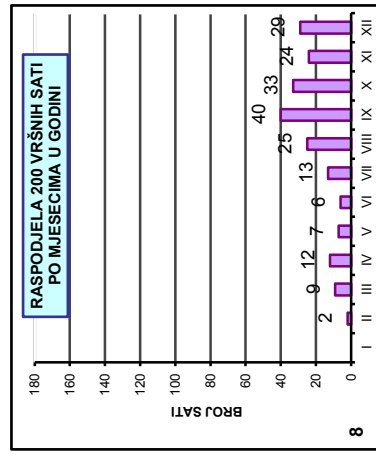
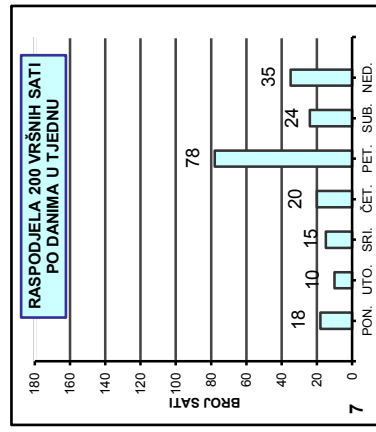
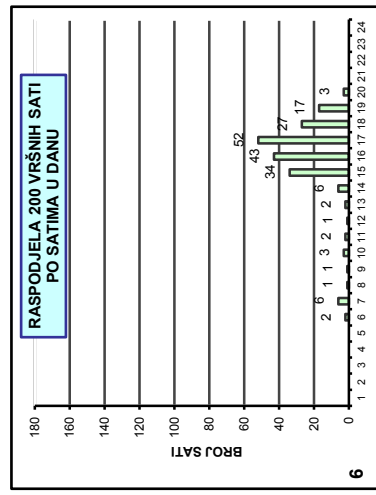
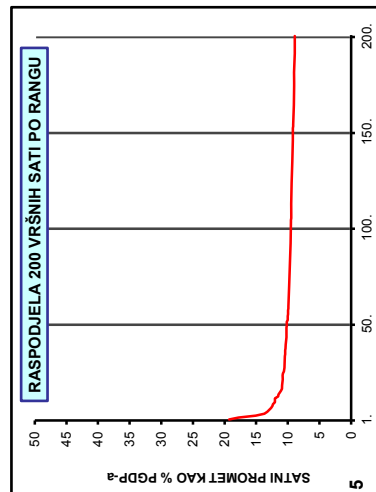
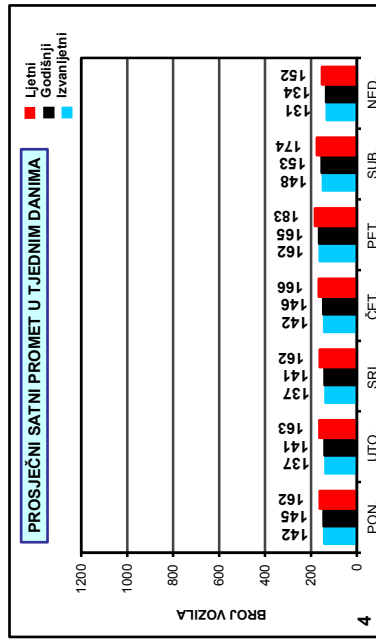
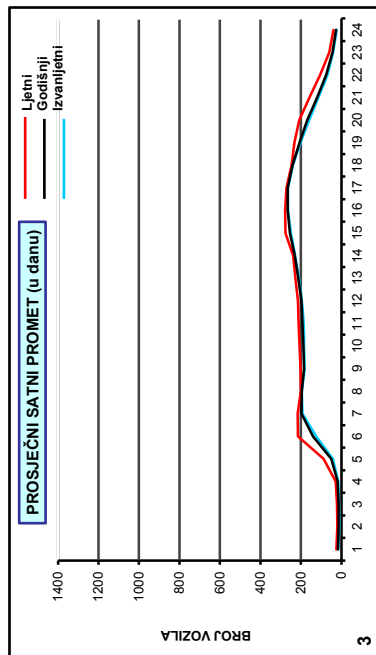
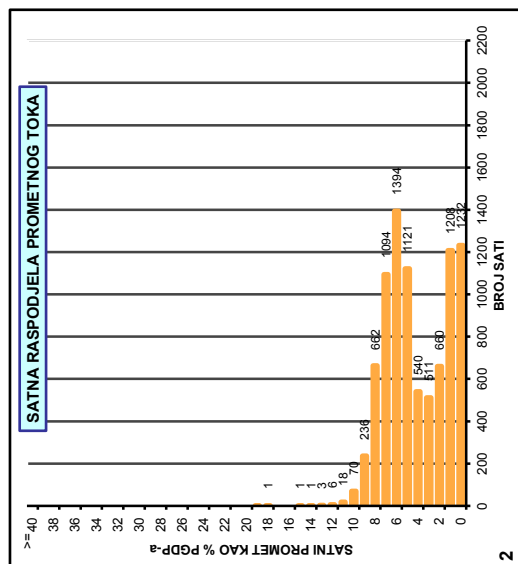
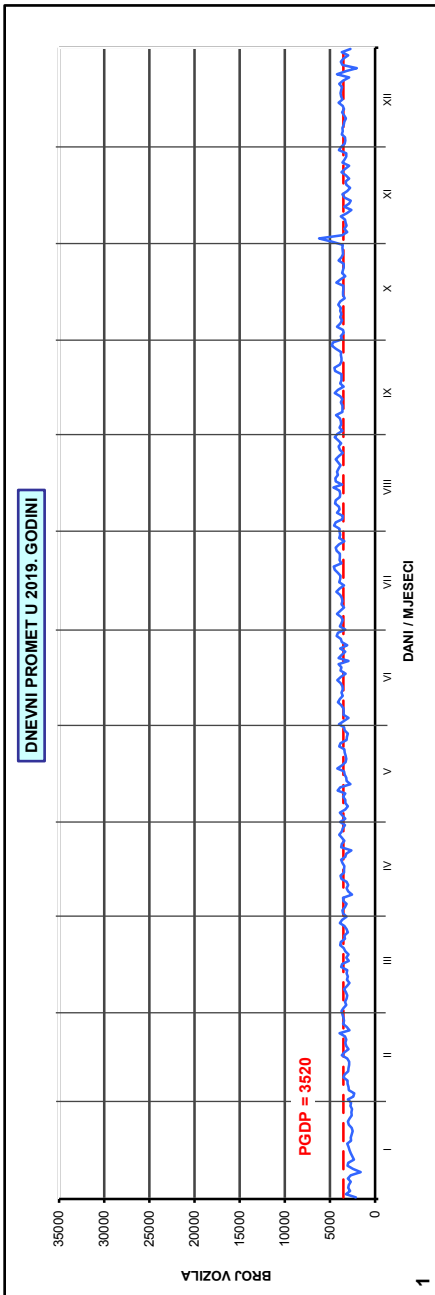
AB 5529, Bisko

Godina: 2019.

Broj ceste: Ž 6260

Napomene:

- Ljetni promet: VII i VIII mjesec
- Izvanljetni promet: od I do VI i od IX do XII mjeseca
- Grafikonu sadrže samo stvarno prikupljene podatke



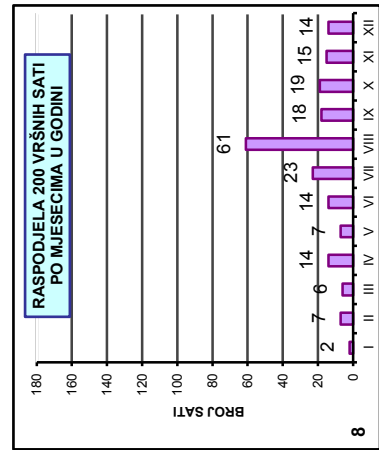
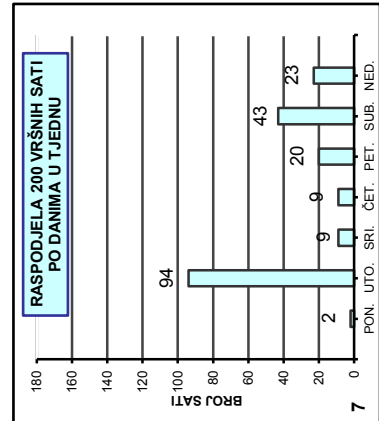
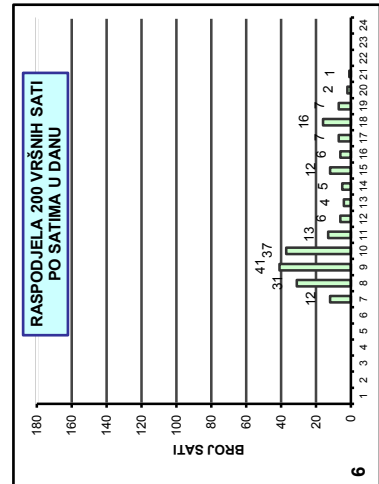
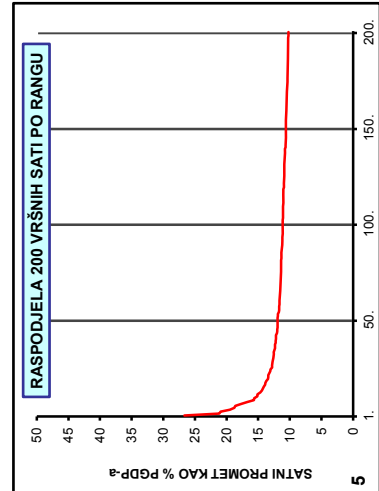
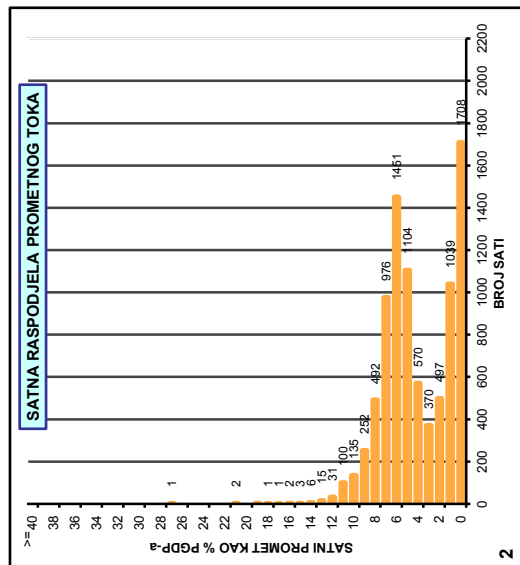
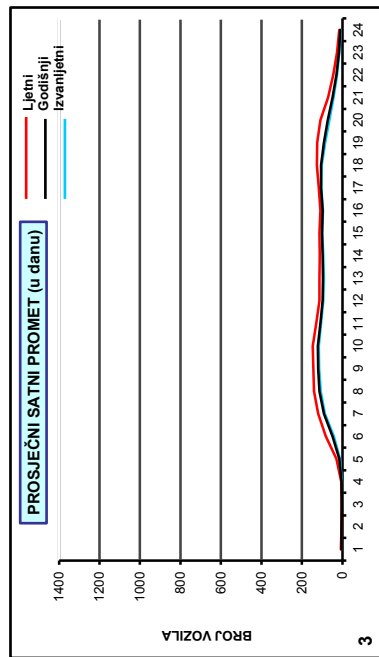
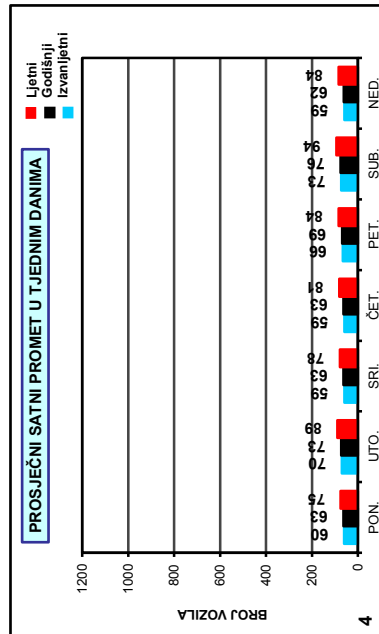
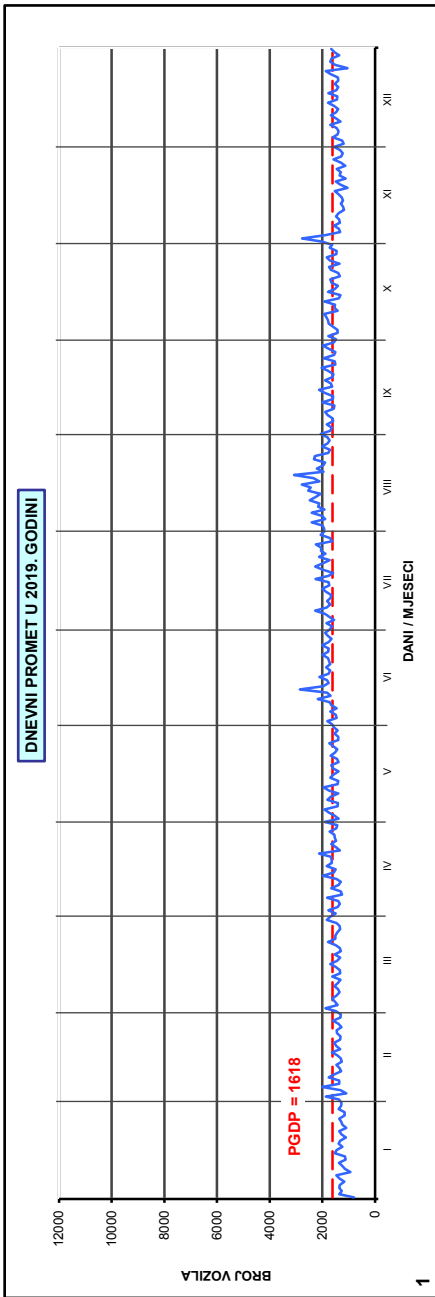
AB 5922, Katuni

Godina: 2019.

Broj ceste: Ž 6260

Napomene:

- Ljetni promet: VII i VIII mjesec
- Izvanljetni promet: od I do VI i od IX do XII mjeseca
- Grafikonu sadrže samo stvarno prikupljene podatke



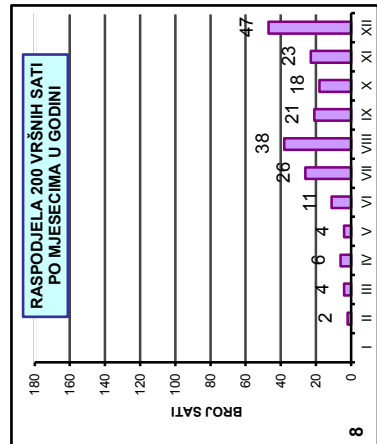
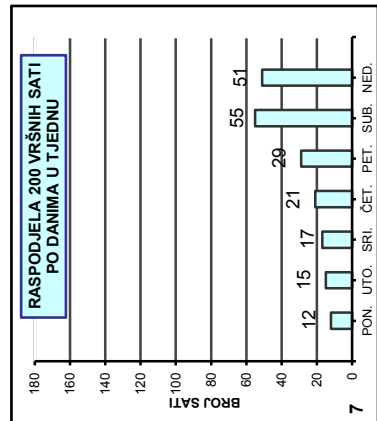
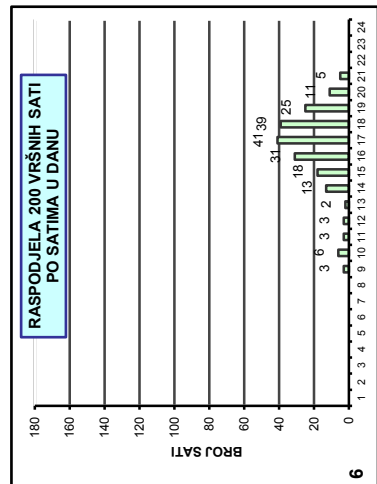
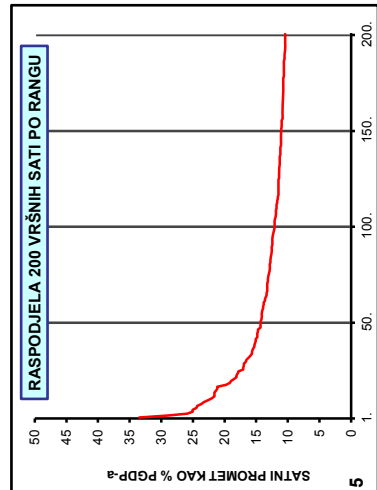
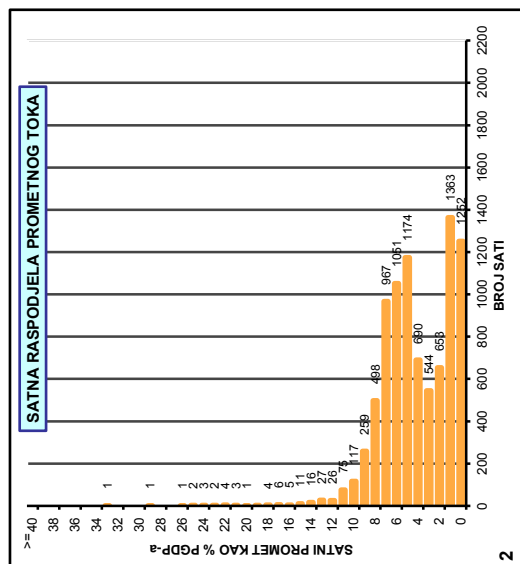
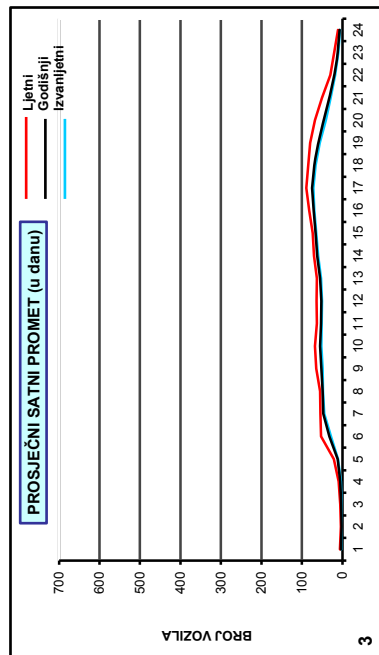
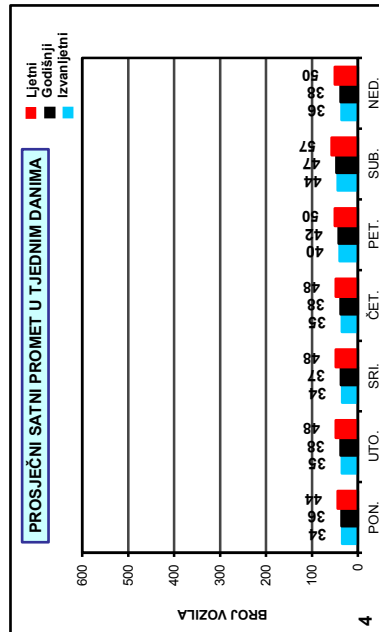
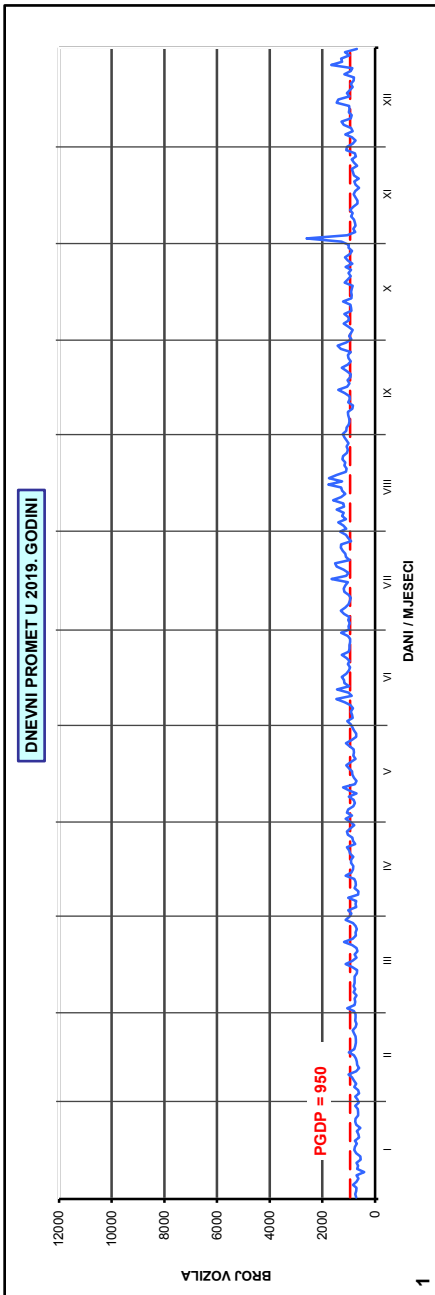
AB 5923, Blato na Cetini

Godina: 2019.

Broj ceste: Ž 6263

Napomene:

- Ljetni promet: VII i VIII mjesec
- Izvanljetni promet: od I do VI i od IX do XII mjeseca
- Grafikoni sadrže samo stvarno prikupljene podatke



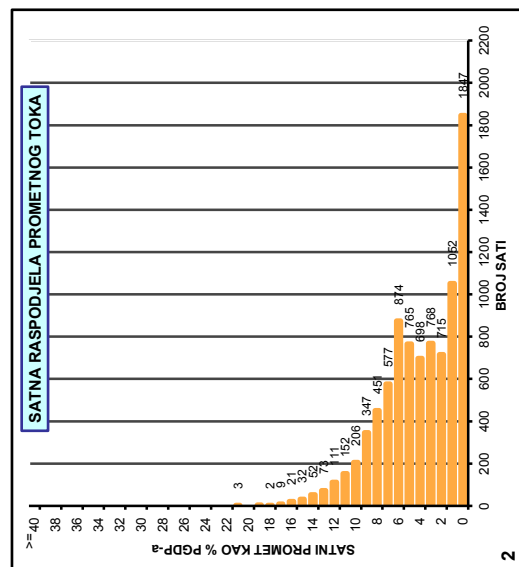
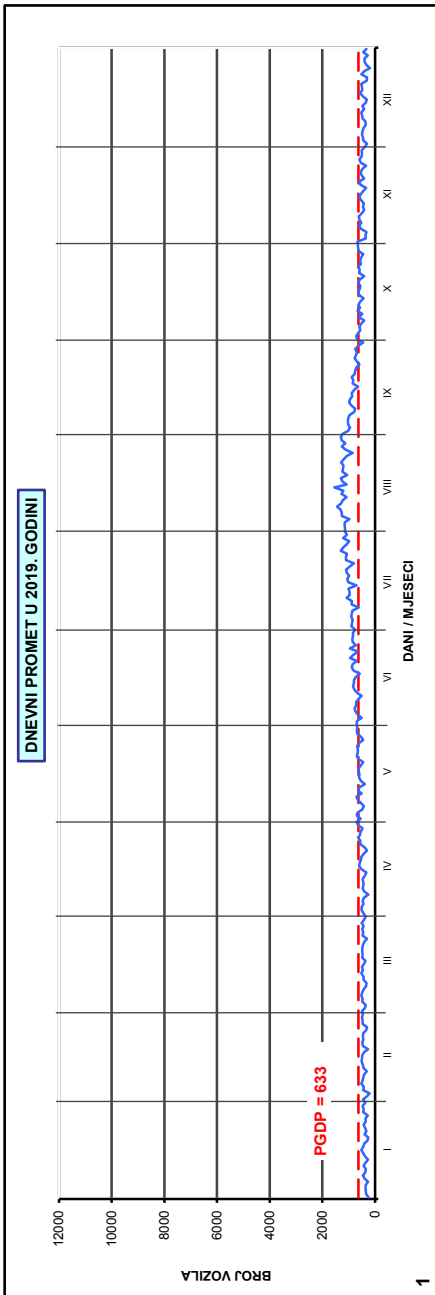
AB 6302, Čara

Godina: 2019.

Broj ceste: Ž 6268

Napomene:

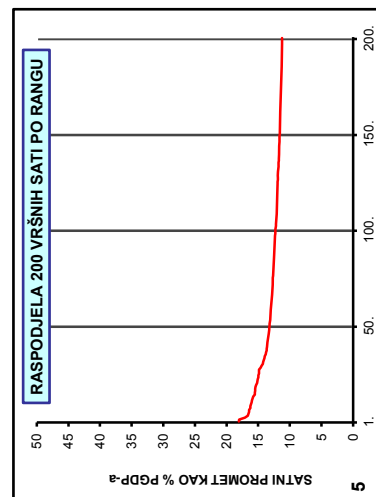
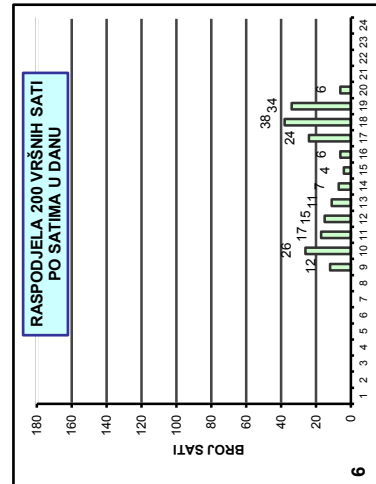
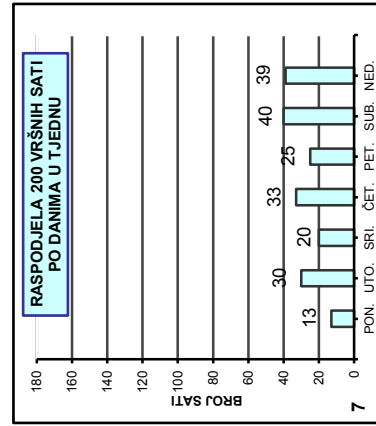
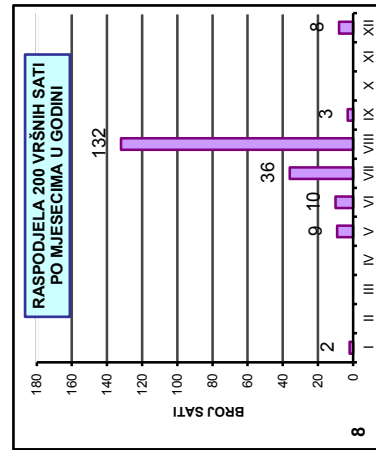
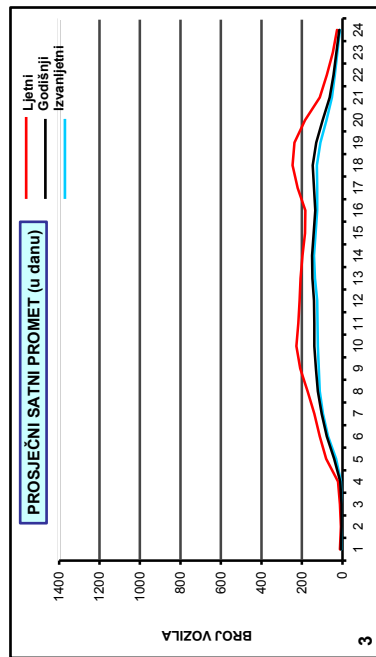

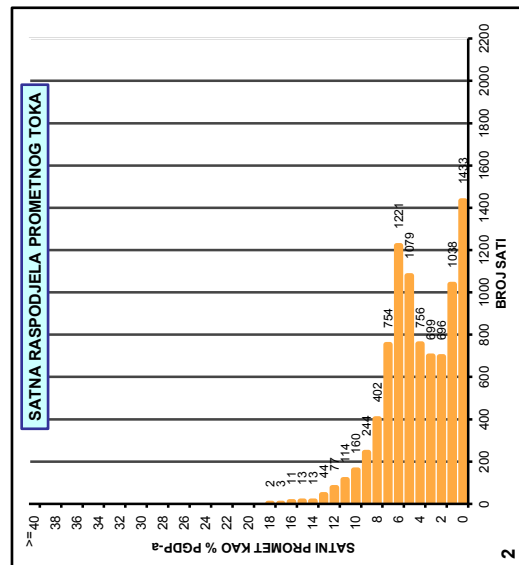
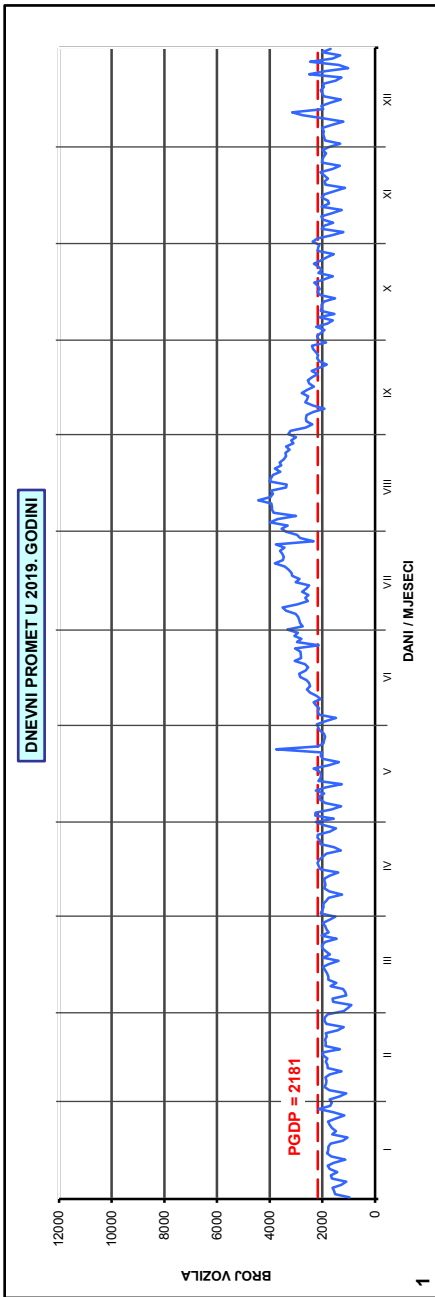
- Ljetni promet: VII i VIII mjesec
- Izvanljetni promet: od I do VI i od IX do XII mjeseca
- Grafikoni sadrže samo stvarno prikupljene podatke



AB 6009, Bačina
Godina: 2019.
Broj ceste: Ž 6276

Napomene:

- Ljetni promet: VII i VIII mjesec
- Izvanljetni promet: od I do VI i od IX do XII mjeseca
- Grafikoni sadrže samo stvarno prikupljene podatke



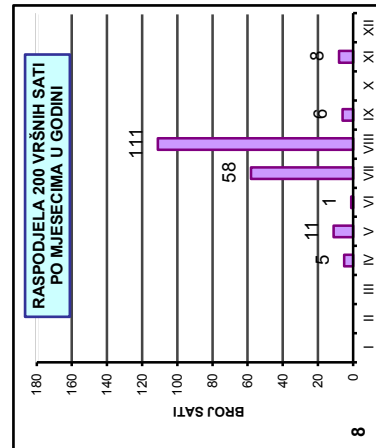
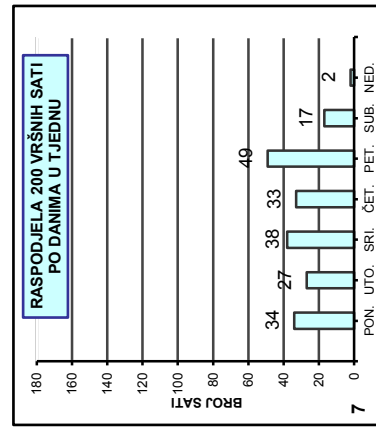
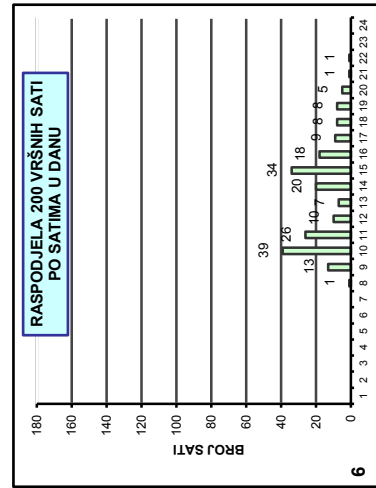
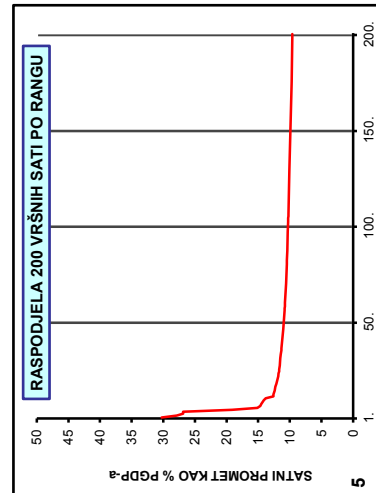
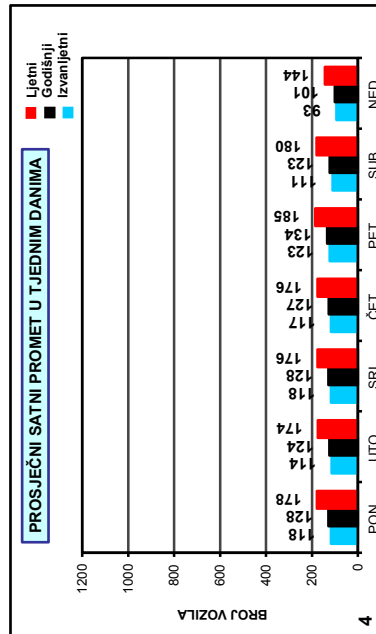
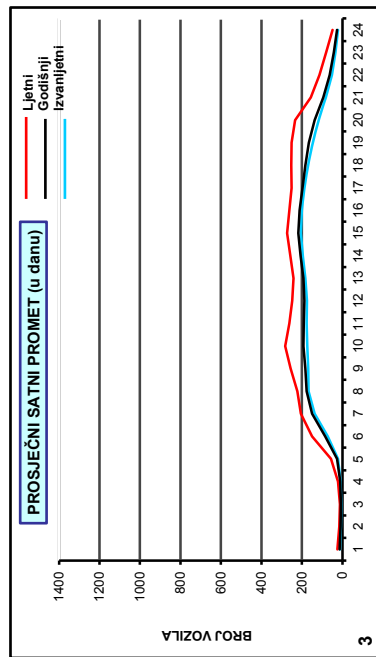
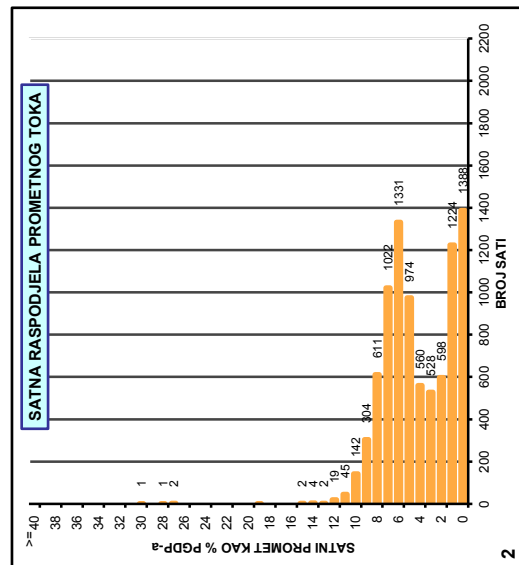
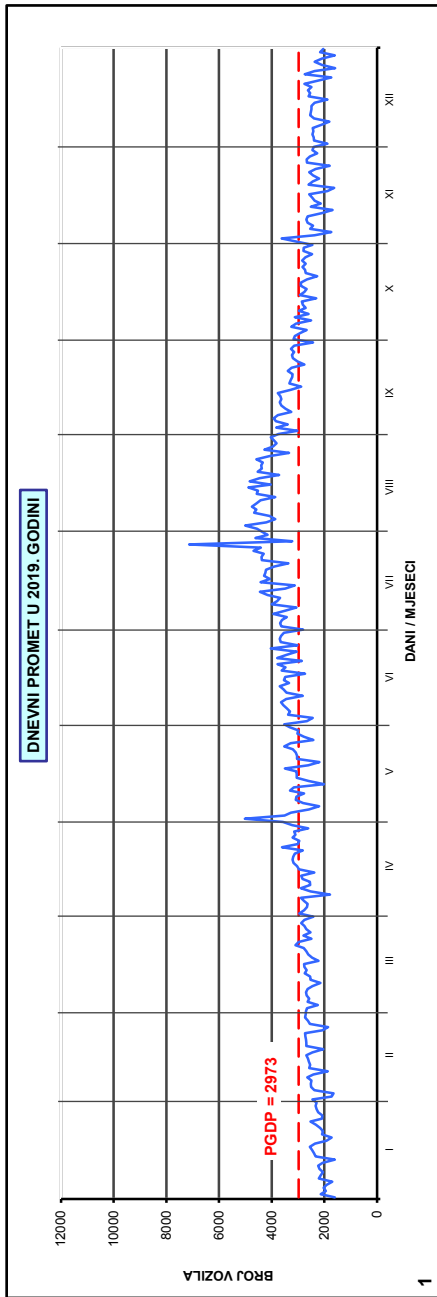
AB 5307, Bilice

Godina: 2019.

Broj ceste: Ž 6277

Napomene:

- Ljetni promet: VII i VIII mjesec
- Izvanljetni promet: od I do VI i od IX do XII mjeseca
- Grafikoni sadrže samo stvarno prikupljene podatke



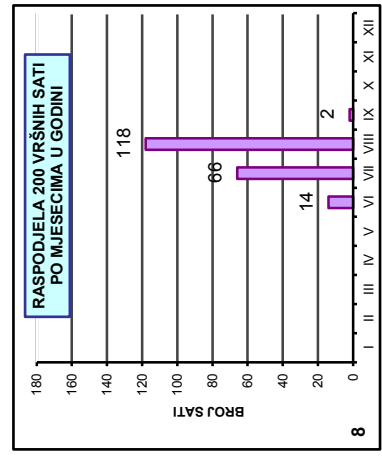
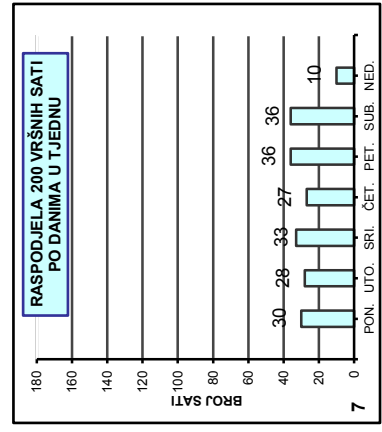
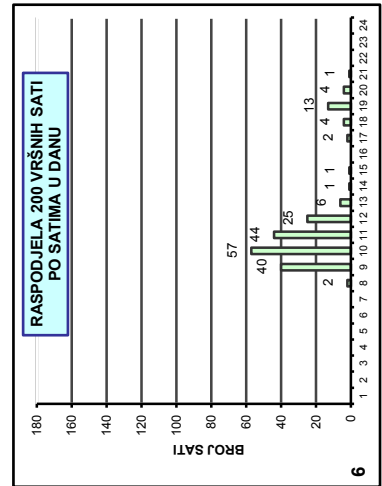
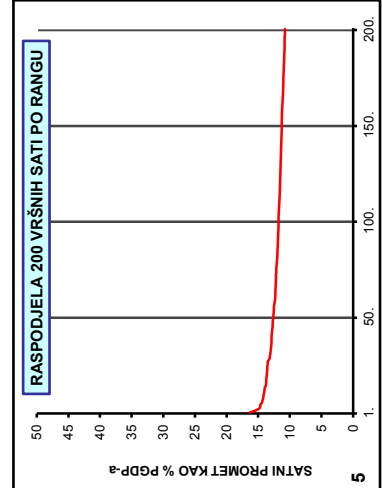
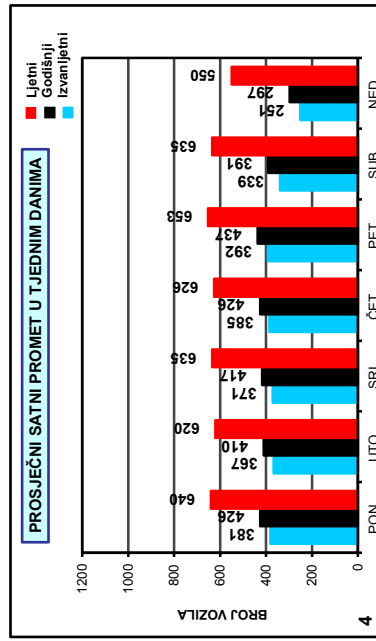

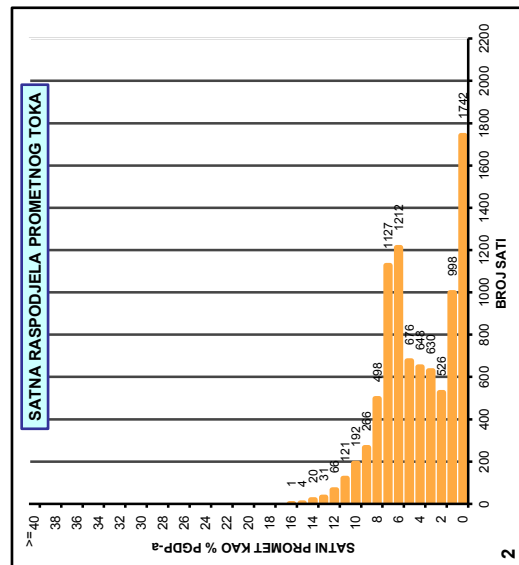
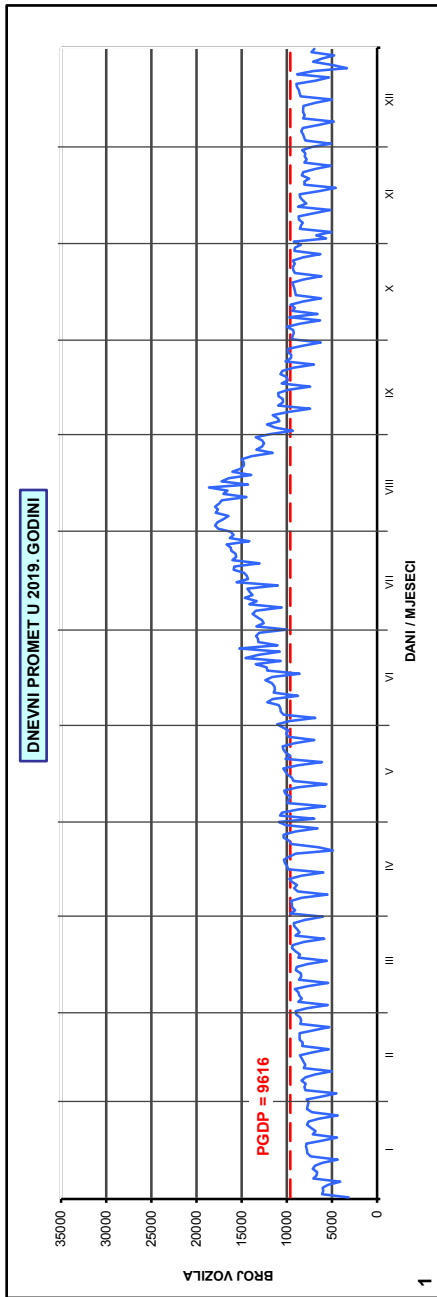
AB 5327, Vodice

Godina: 2019.

Broj ceste: Ž 6286

Napomene:

- Ljetni promet: VII i VIII mjesec
- Izvanljetni promet: od I do VI i od IX do XII mjeseca
- Grafikonu sadrže samo stvarno prikupljene podatke



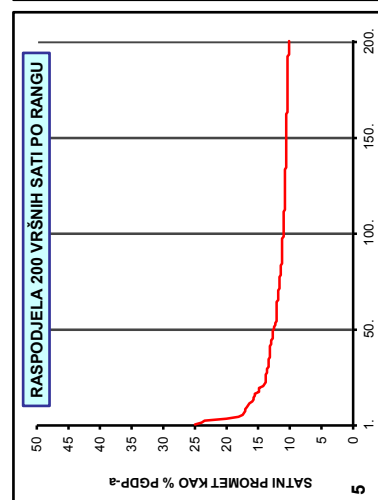
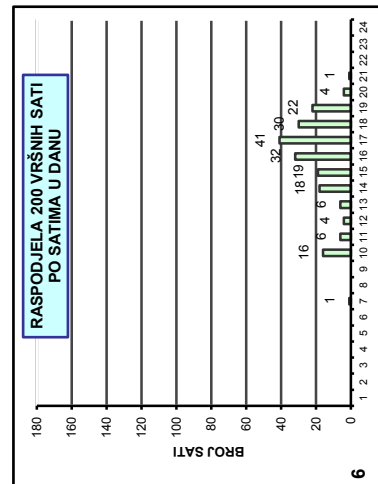
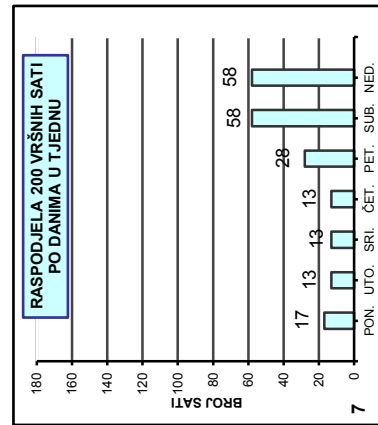
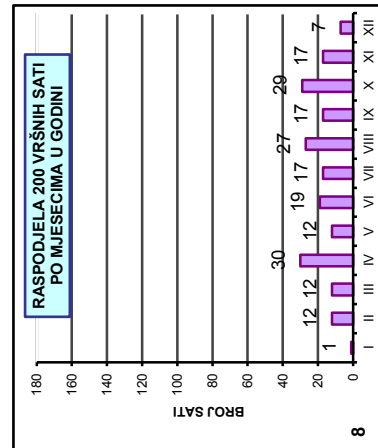
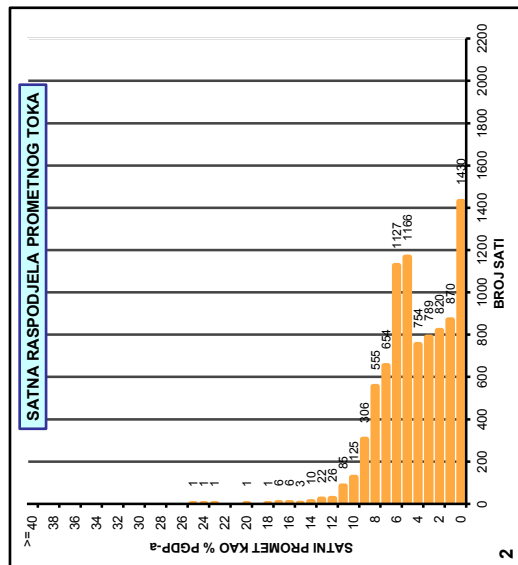

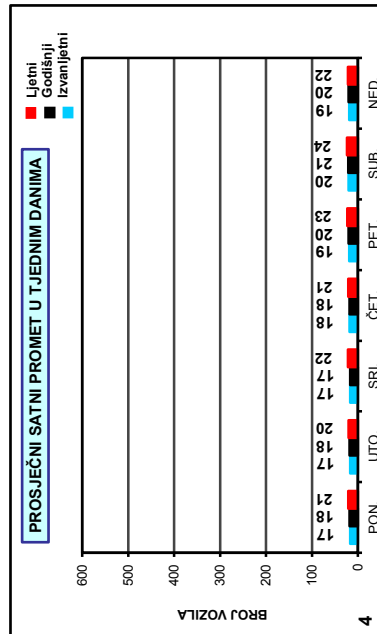
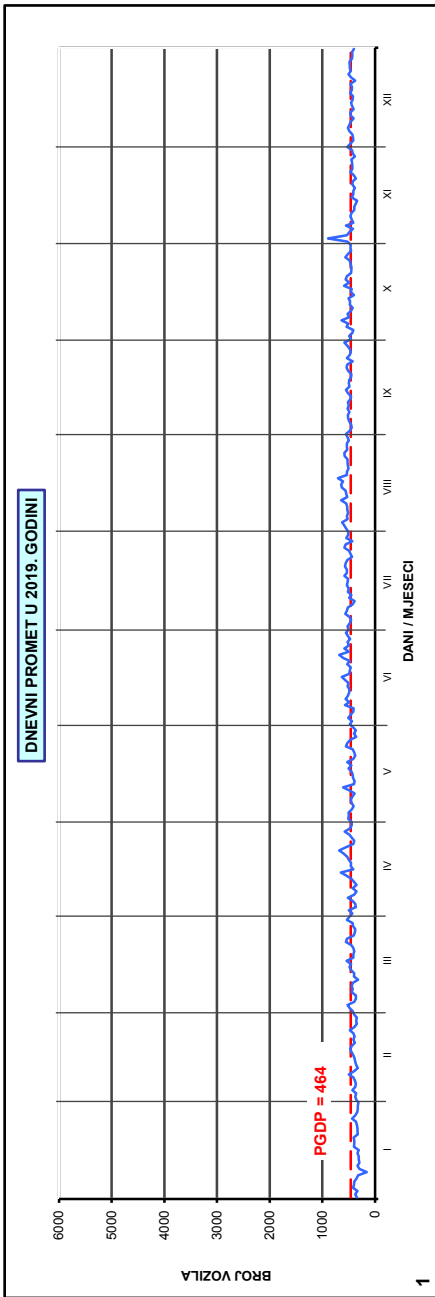
AB 5528, Bajagić

Godina: 2019.

Broj ceste: Ž 6287

Napomene:

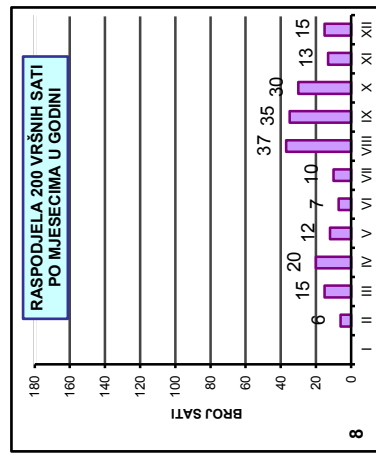
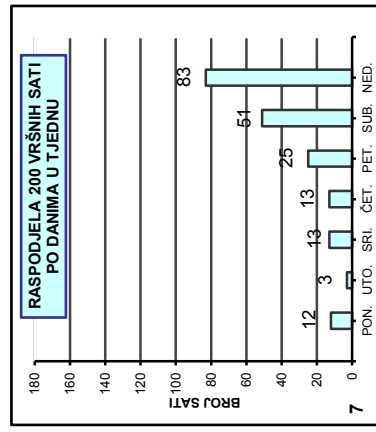
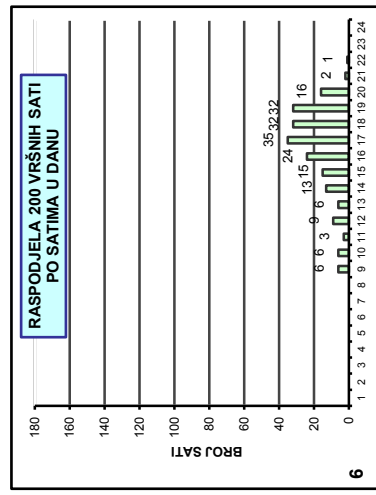
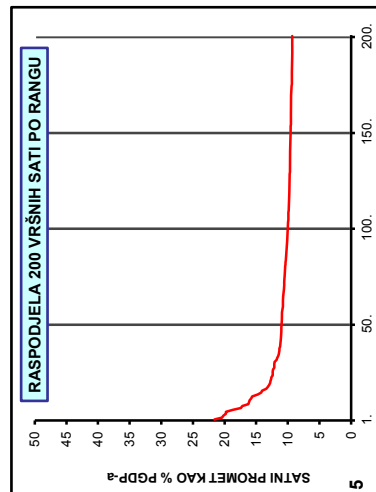
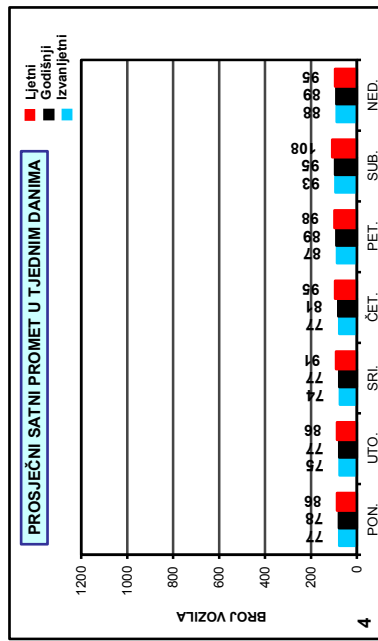
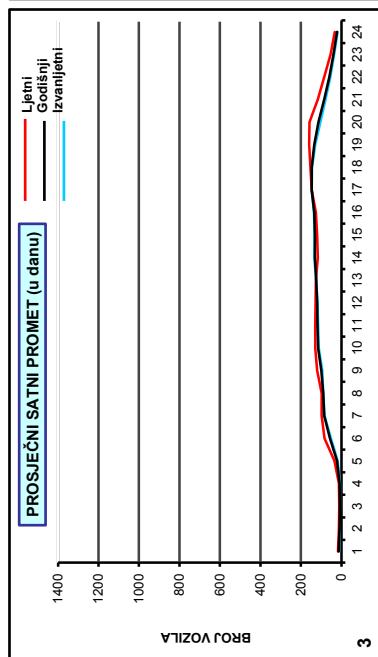
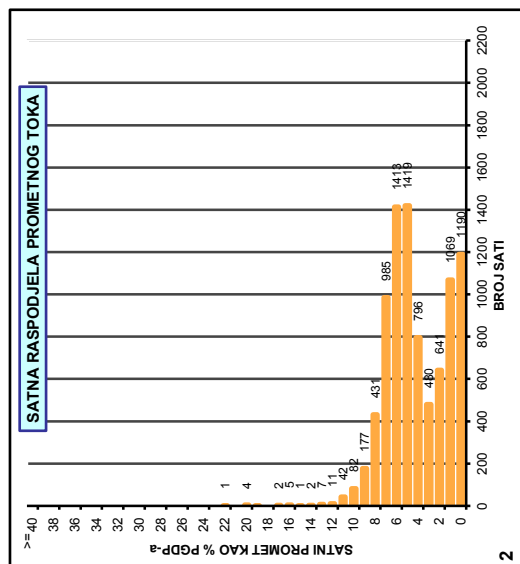
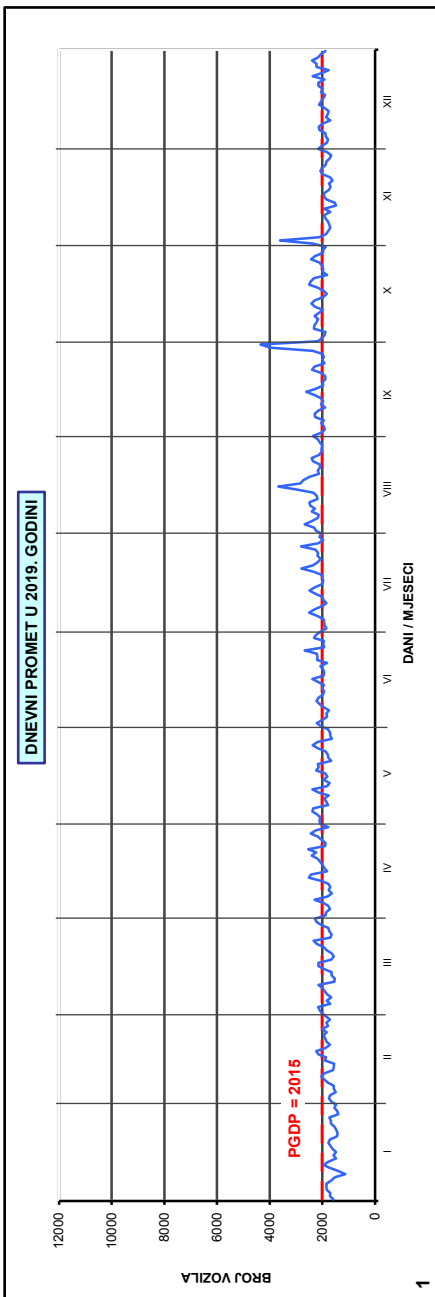
- Ljetni promet: VII i VIII mjesec
- Izvanljetni promet: od I do VI i od IX do XII mjeseca
- Grafikonu sadrže samo stvarno prikupljene podatke



AB 5527, Grab
Godina: 2019.
Broj ceste: Ž 6289

Napomene:

- Ljetni promet: VII i VIII mjesec
- Izvanljetni promet: od I do VI i od IX do XII mjeseca
- Grafikoni sadrže samo stvarno prikupljene podatke



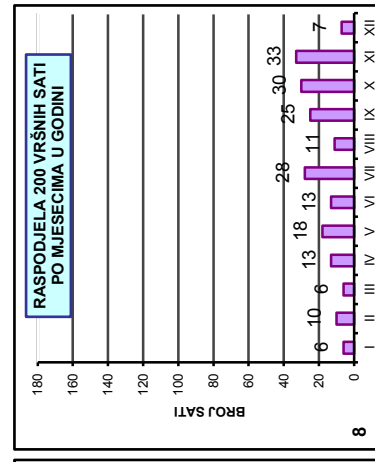
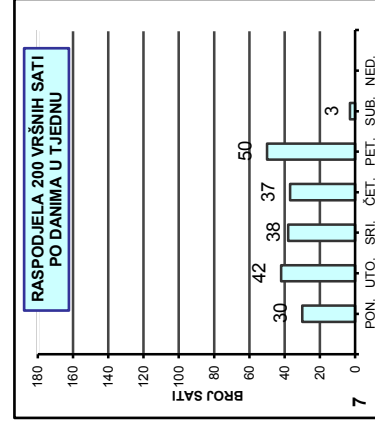
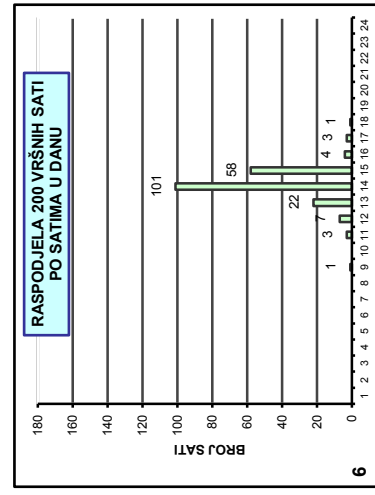
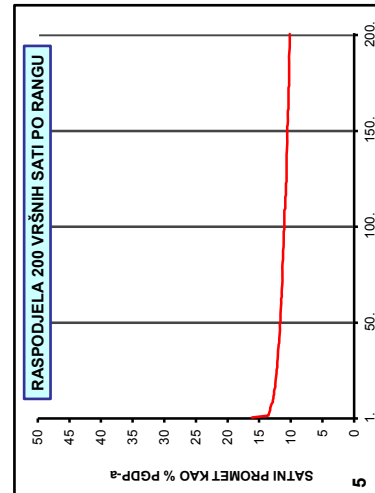
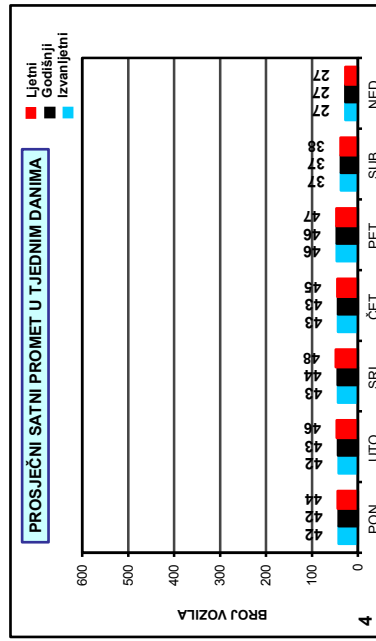
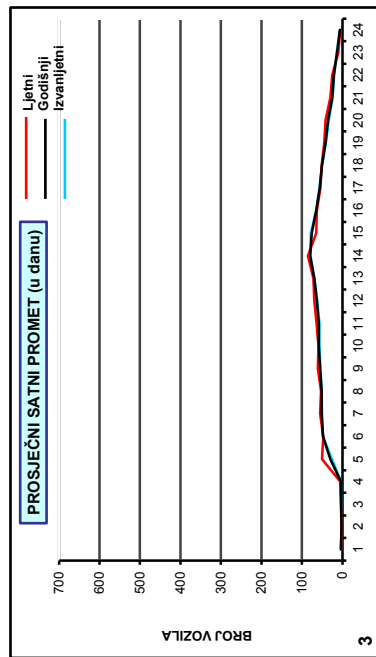
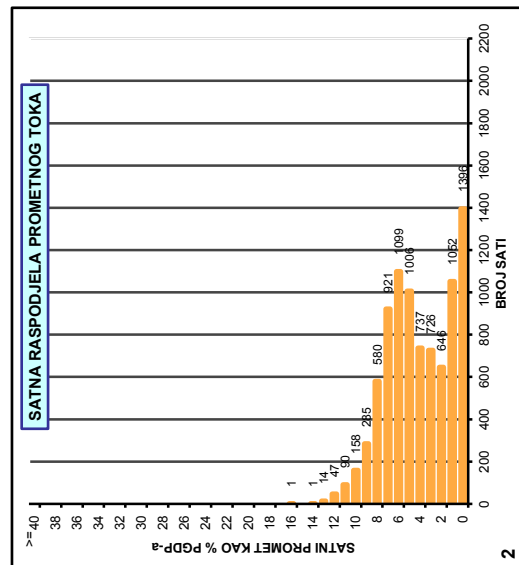
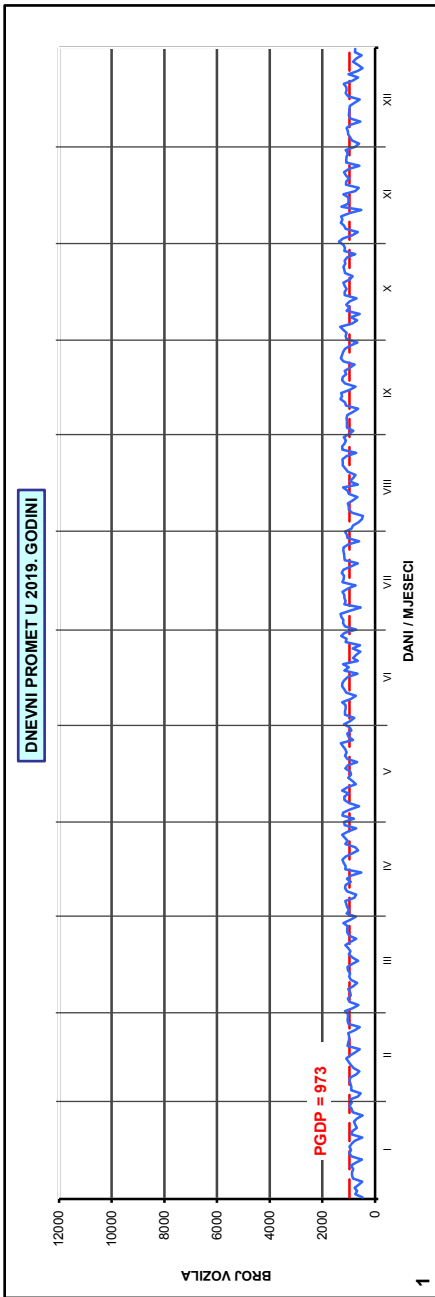
AB 1239, Vularija

Godina: 2019.

Broj ceste: L 20033

Napomene:

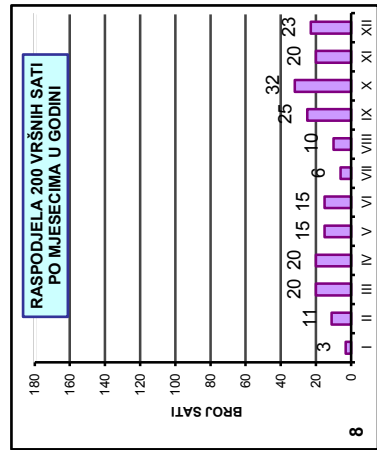
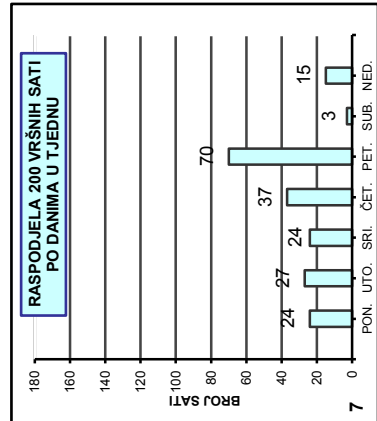
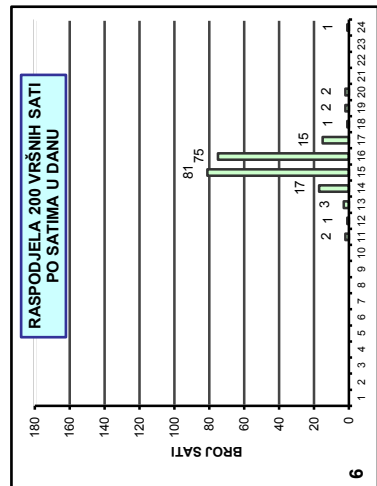
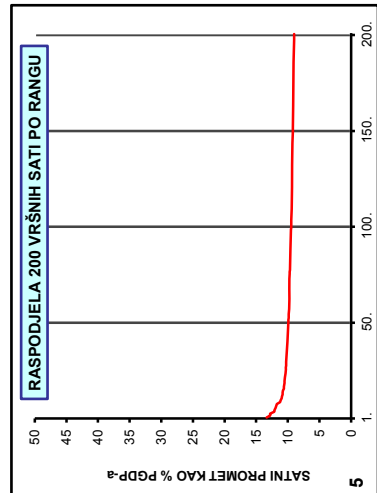
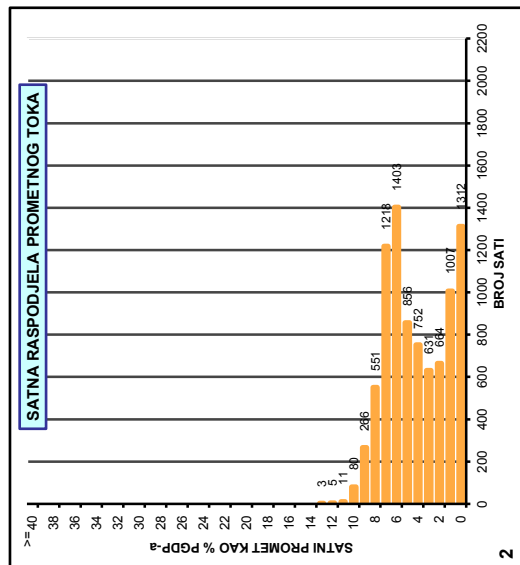
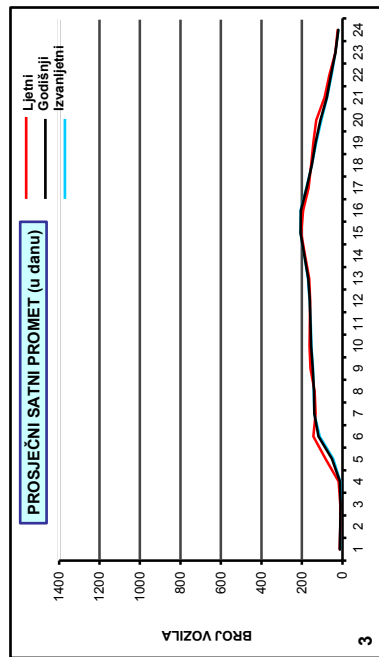
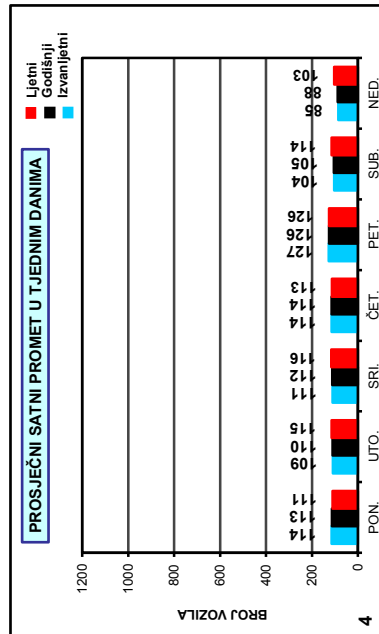
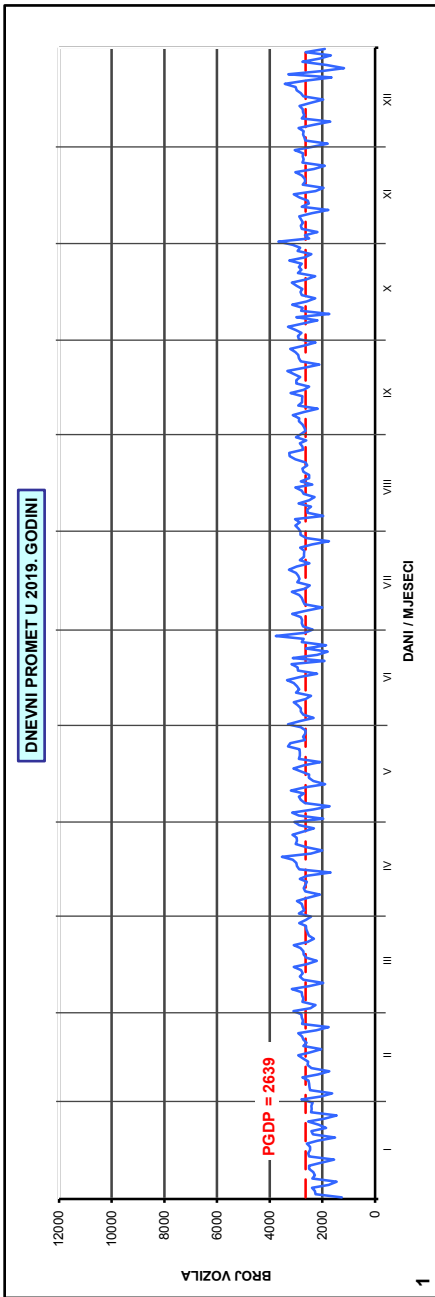
- Ljetni promet: VII i VIII mjesec
- Izvanljetni promet: od I do VI i od IX do XII mjeseca
- Grafikoni sadrže samo stvarno prikupljene podatke



AB 1320, Prelog
Godina: 2019.
Broj ceste: L 20039

Napomene:

- Ljetni promet: VII i VIII mjesec
- Izvanljetni promet: od I do VI i od IX do XII mjeseca
- Grafikonu sadrže samo stvarno prikupljene podatke



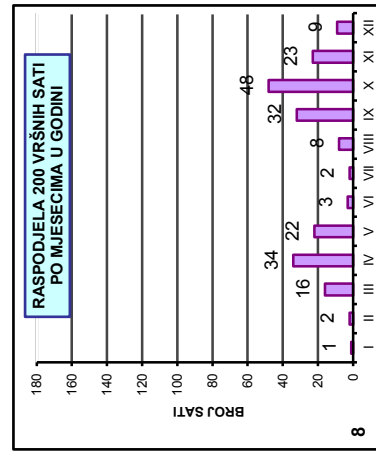
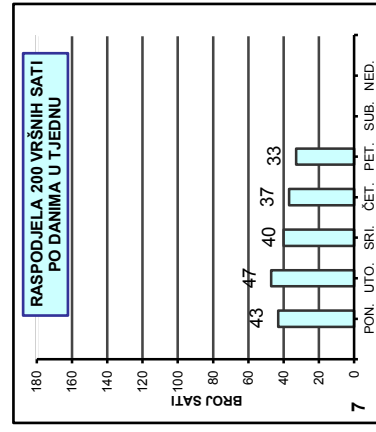
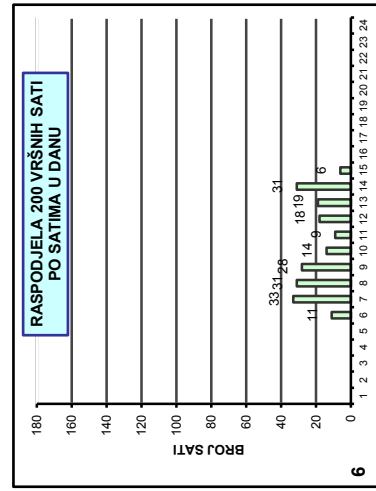
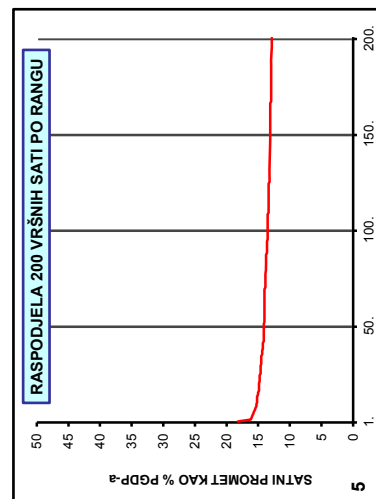
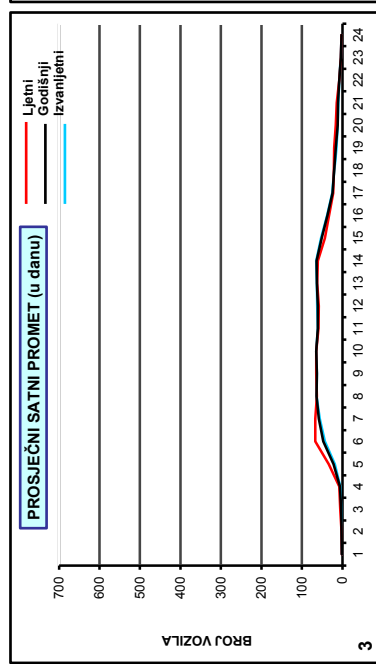
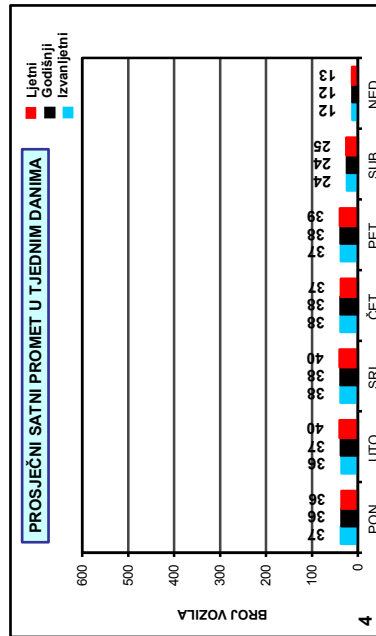
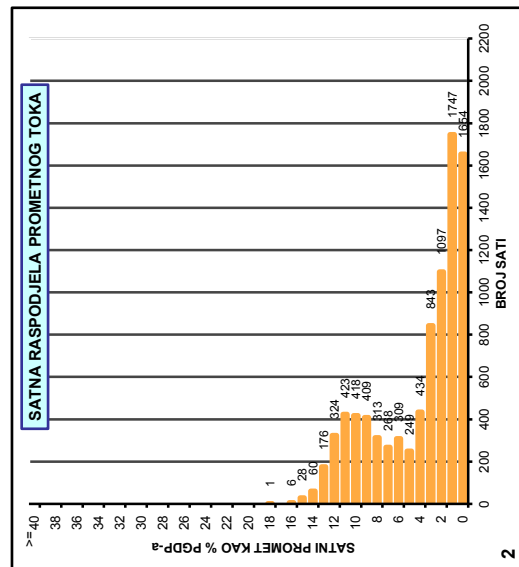
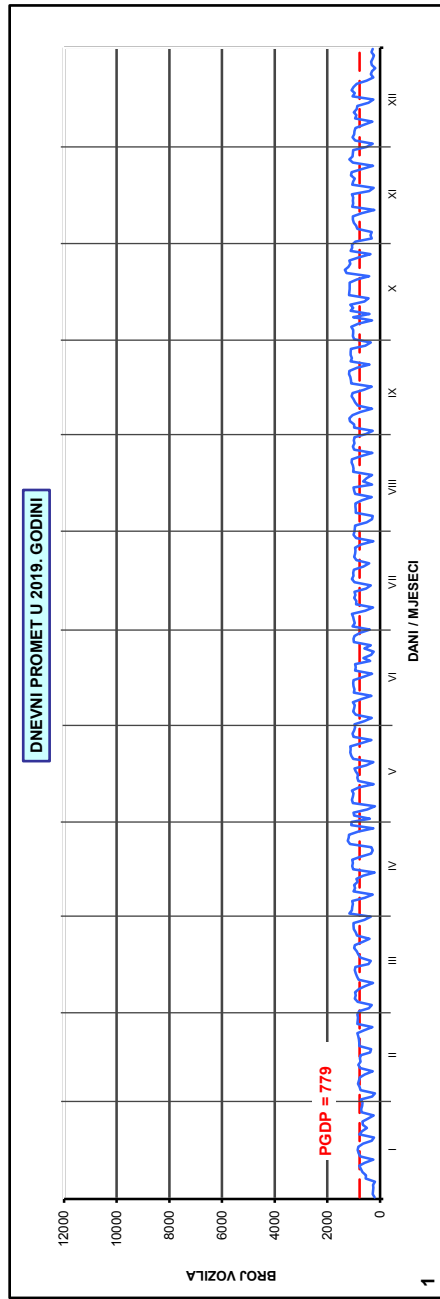
AB 1252, Ljubeščica - istok

Godina: 2019.

Broj ceste: L 25150

Napomene:

- Ljetni promet: VII i VIII mjesec
- Izvanljetni promet: od I do VI i od IX do XII mjeseca
- Grafikoni sadrže samo stvarno prikupljene podatke



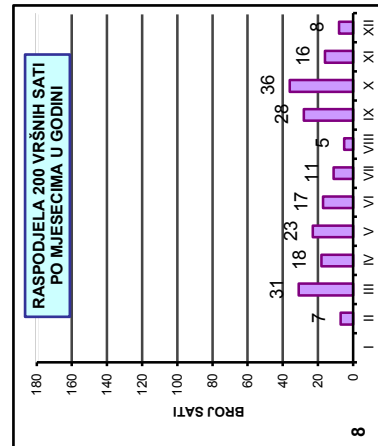
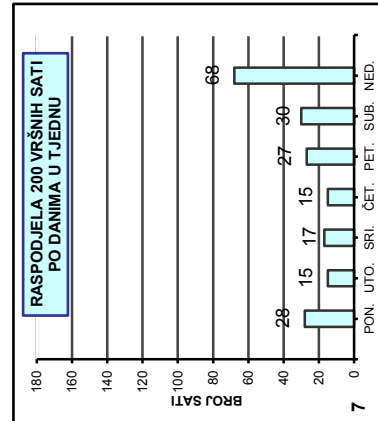
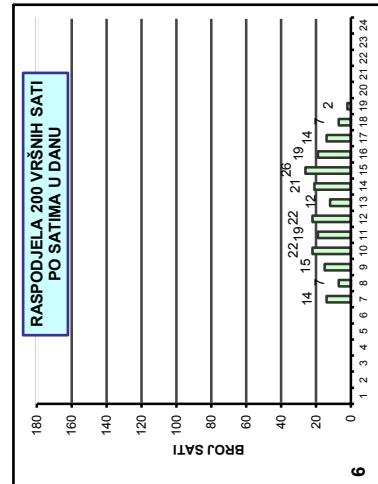
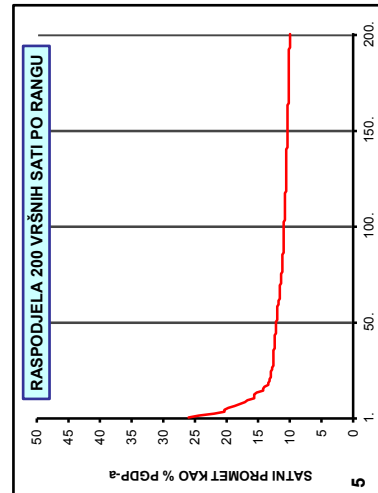
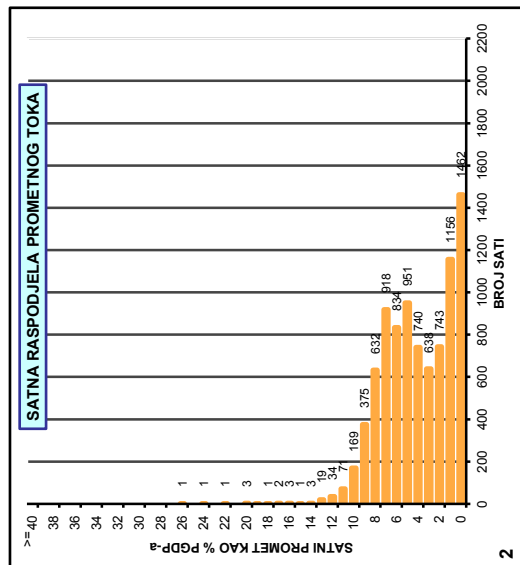
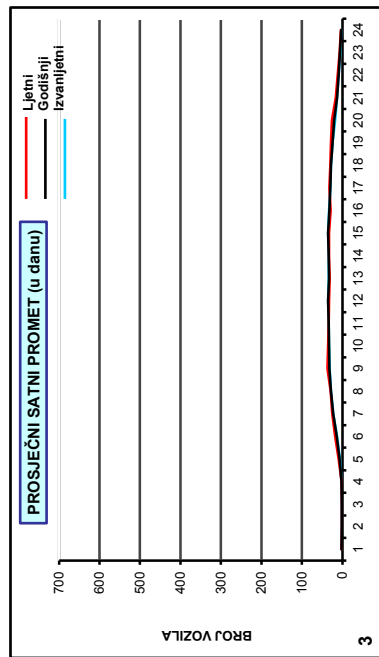
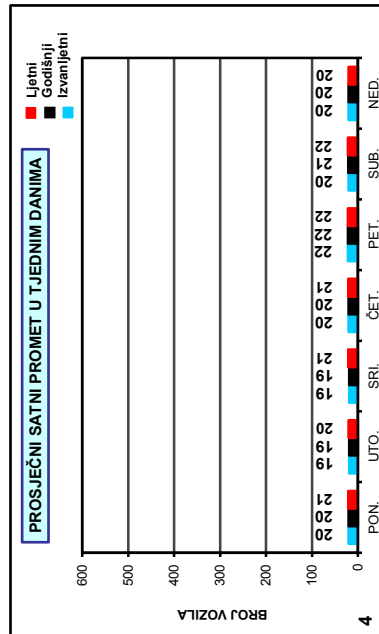
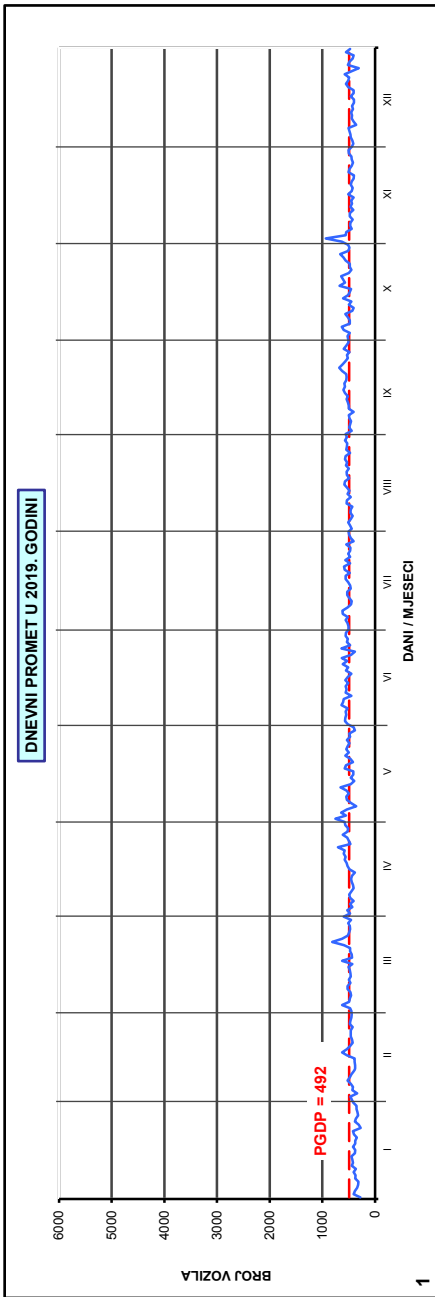
AB 1248, Vukovec

Godina: 2019.

Broj ceste: L 26003

Napomene:

- Ljetni promet: VII i VIII mjesec
- Izvanljetni promet: od I do VI i od IX do XII mjeseca
- Grafikoni sadrže samo stvarno prikupljene podatke



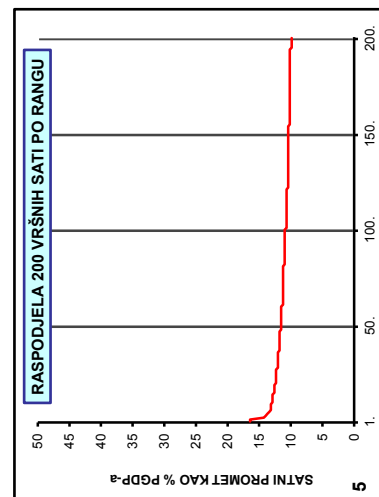
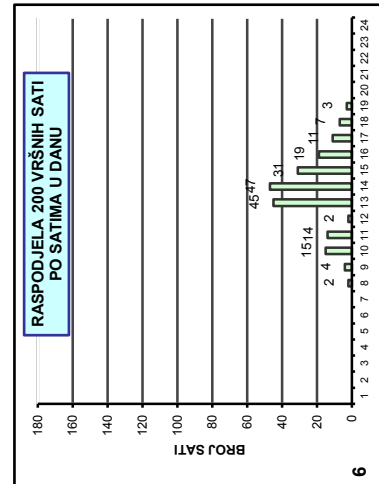
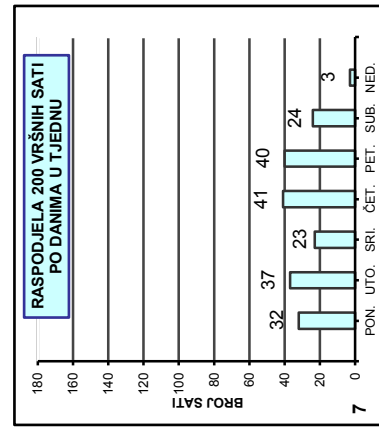
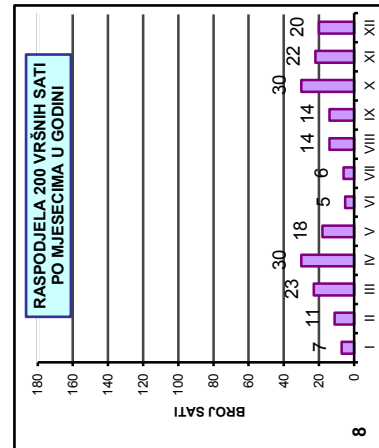
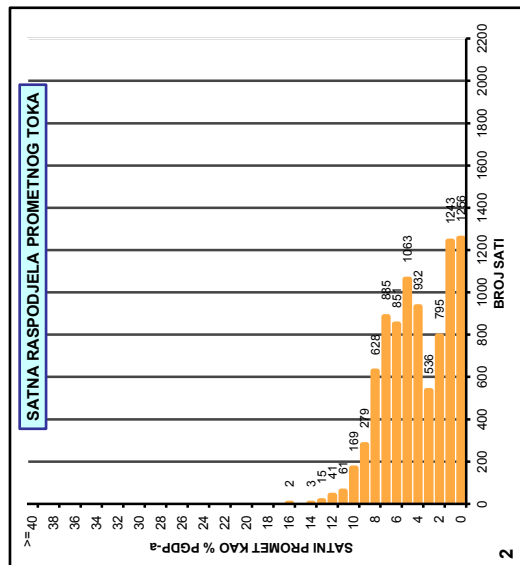


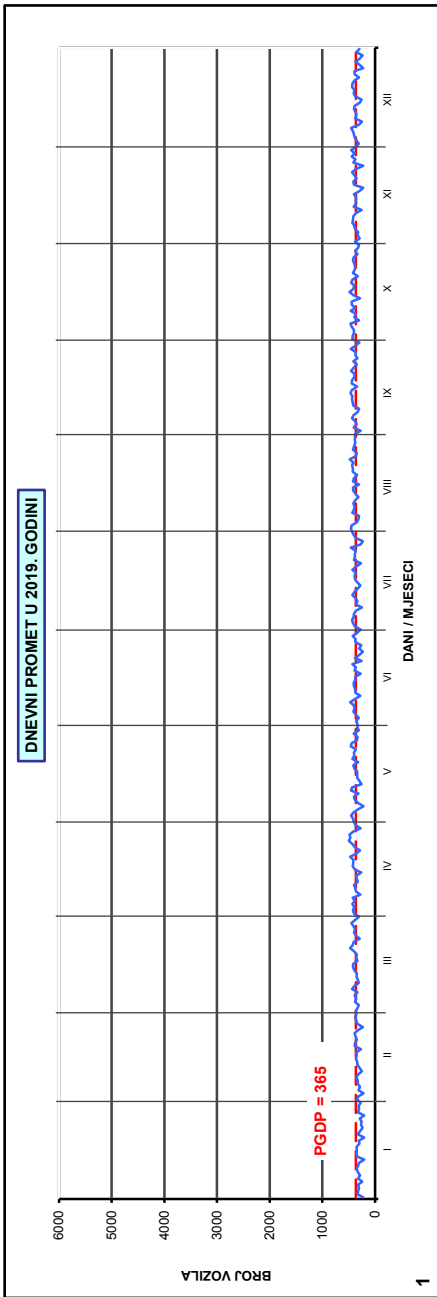
AB 3317, Mišinka

Godina: 2019.

Broj ceste: L 33071

Napomene:

- Ljetni promet: VII i VIII mjesec
- Izvanljetni promet: od I do VI i od IX do XII mjeseca
- Grafikoni sadrže samo stvarno prikupljene podatke



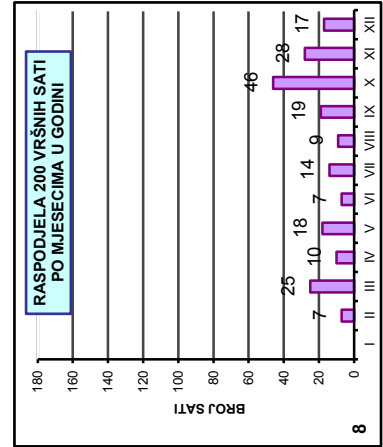
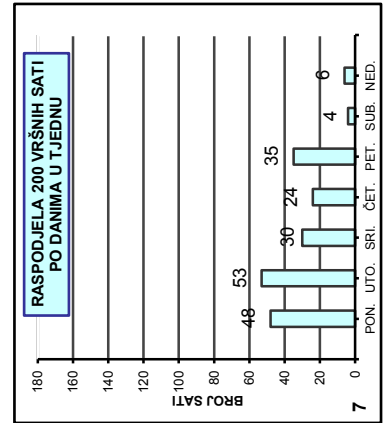
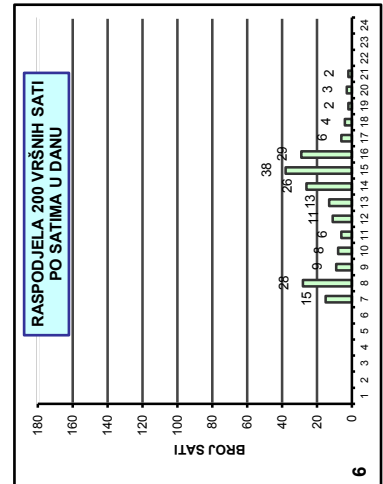
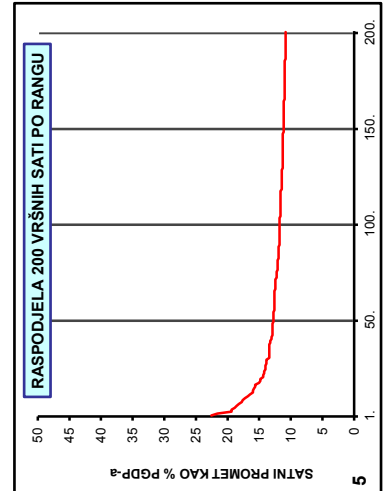
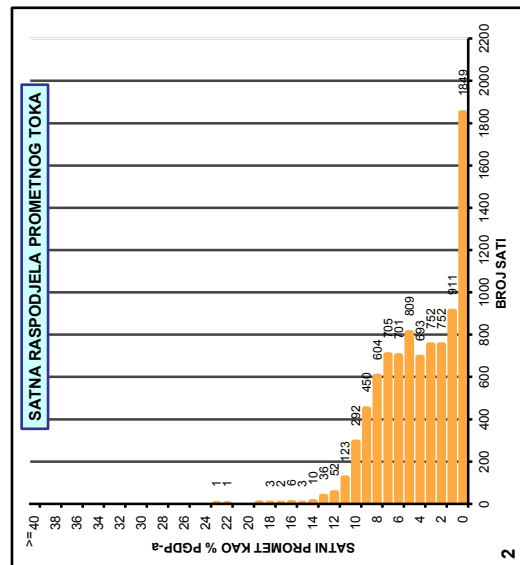
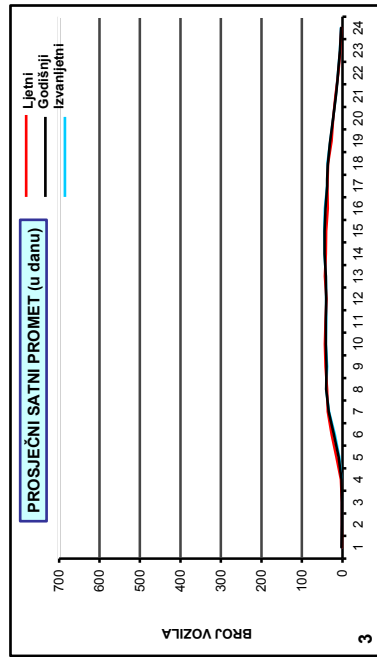

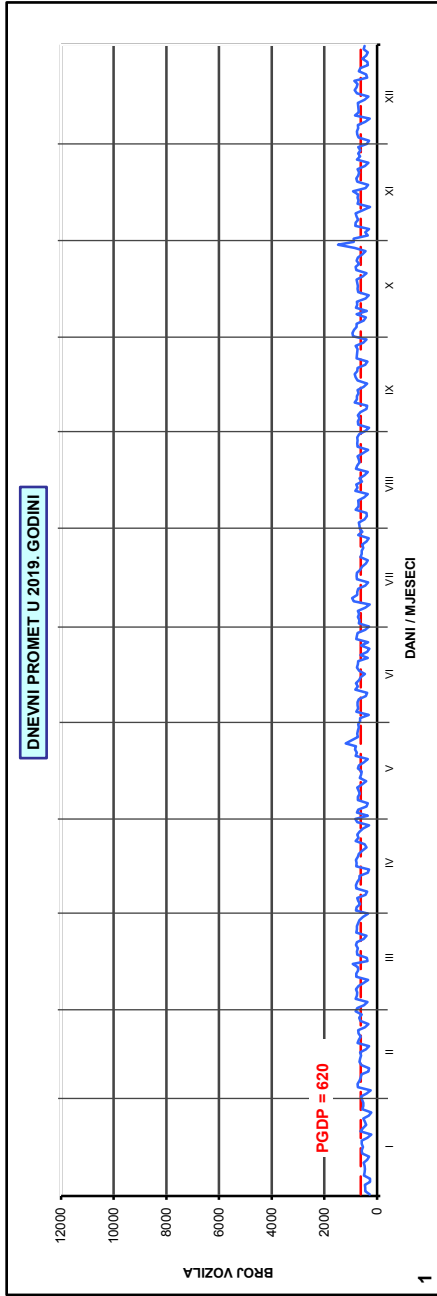
AB 3520, Velika

Godina: 2019.

Broj ceste: L 41077

Napomene:

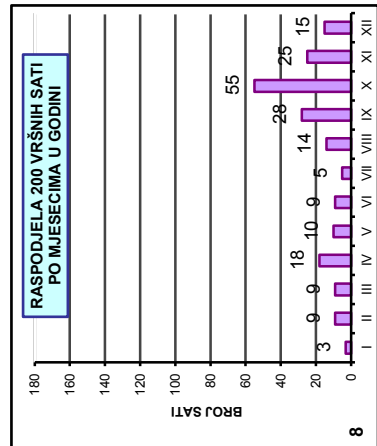
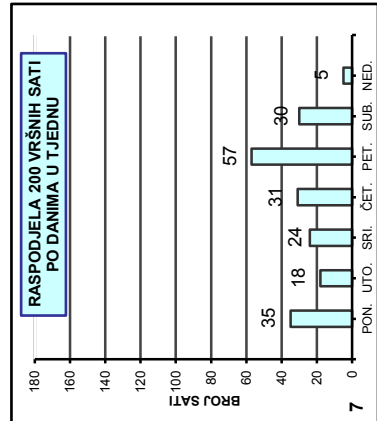
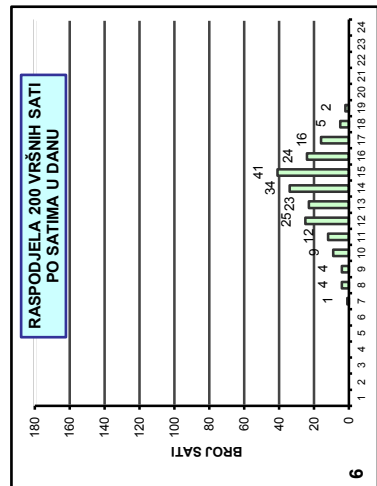
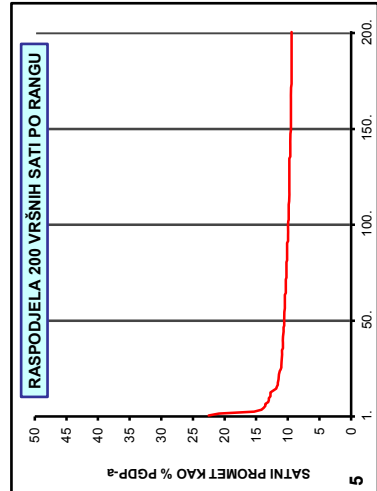
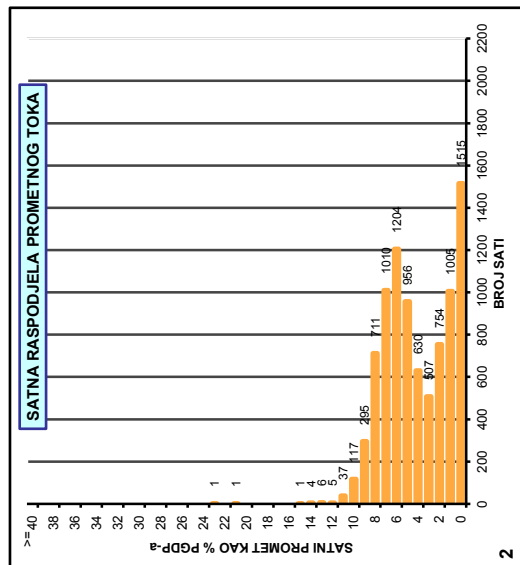
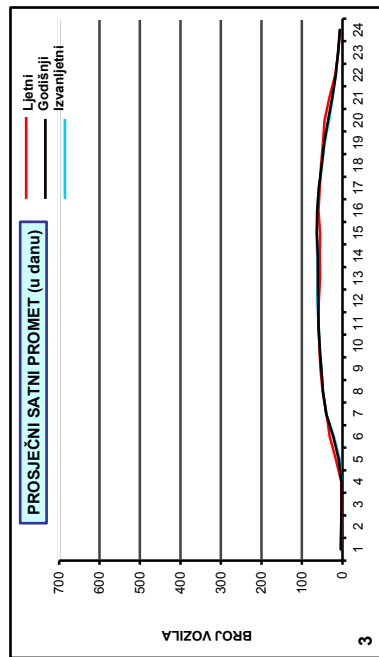
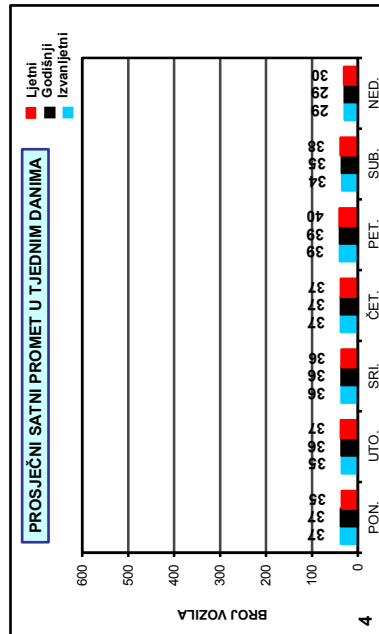
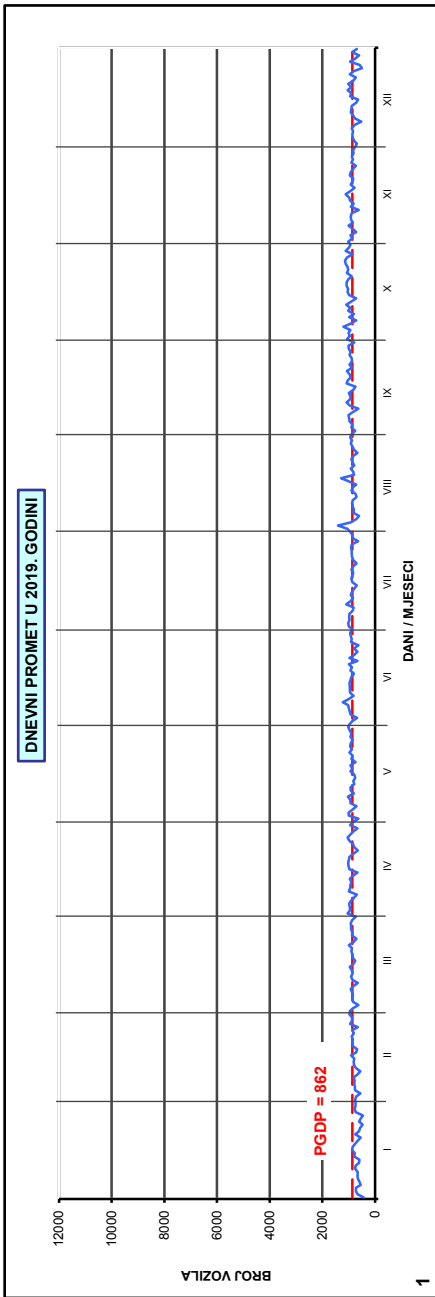
- Ljetni promet: VII i VIII mjesec
- Izvanljetni promet: od I do VI i od IX do XII mjeseca
- Grafikoni sadrže samo stvarno prikupljene podatke



AB 3726, Silaš
Godina: 2019.
Broj ceste: L 44083

Napomene:

- Ljetni promet: VII i VIII mjesec
- Izvanljetni promet: od I do VI i od IX do XII mjeseca
- Grafikonu sadrže samo stvarno prikupljene podatke



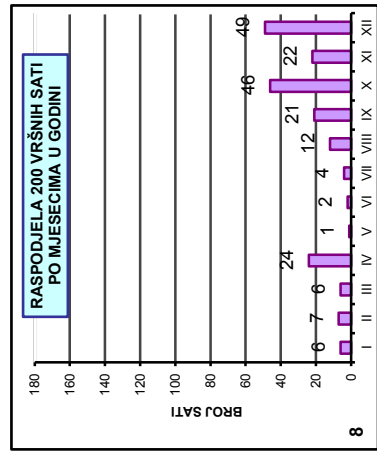
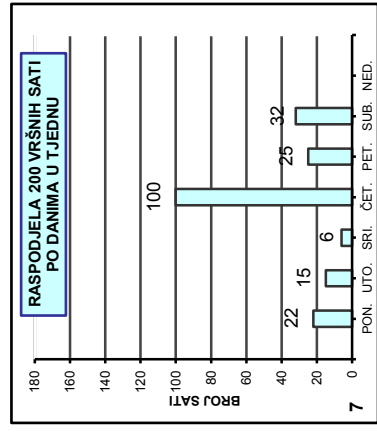
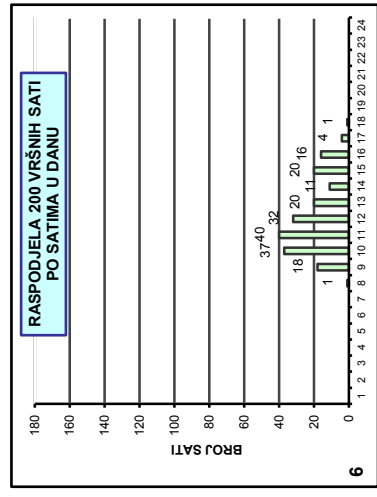
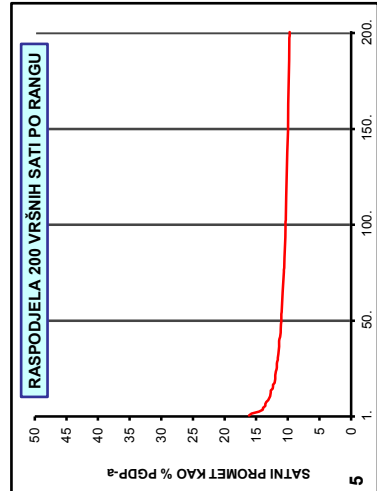
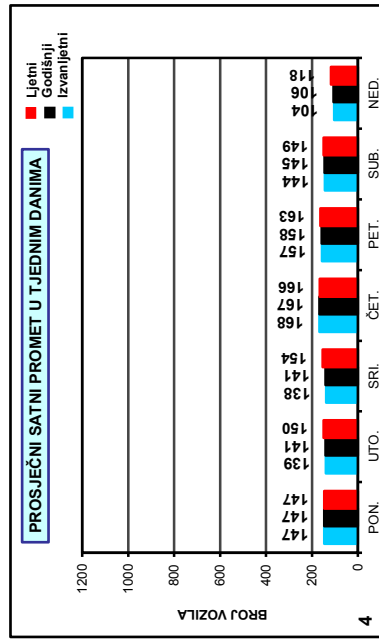
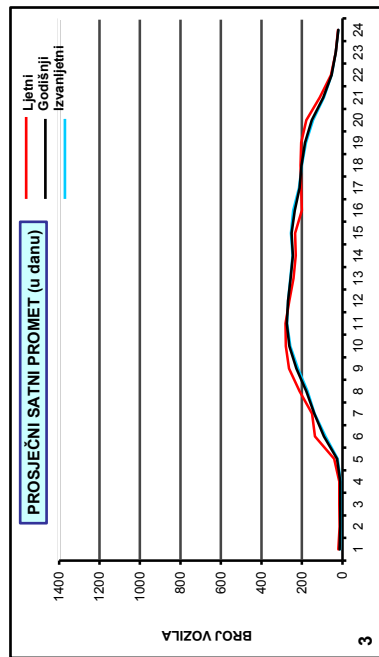
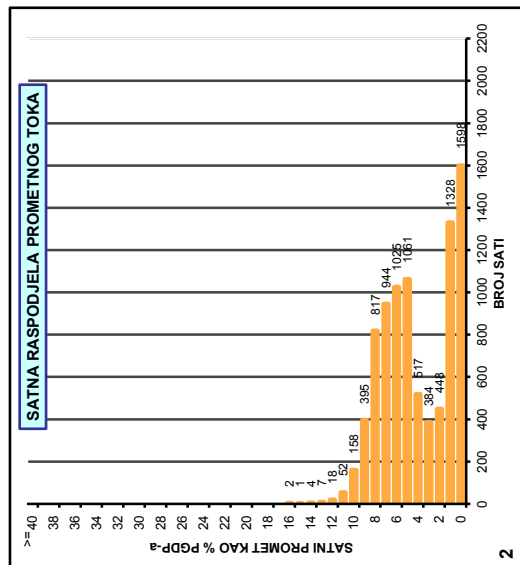
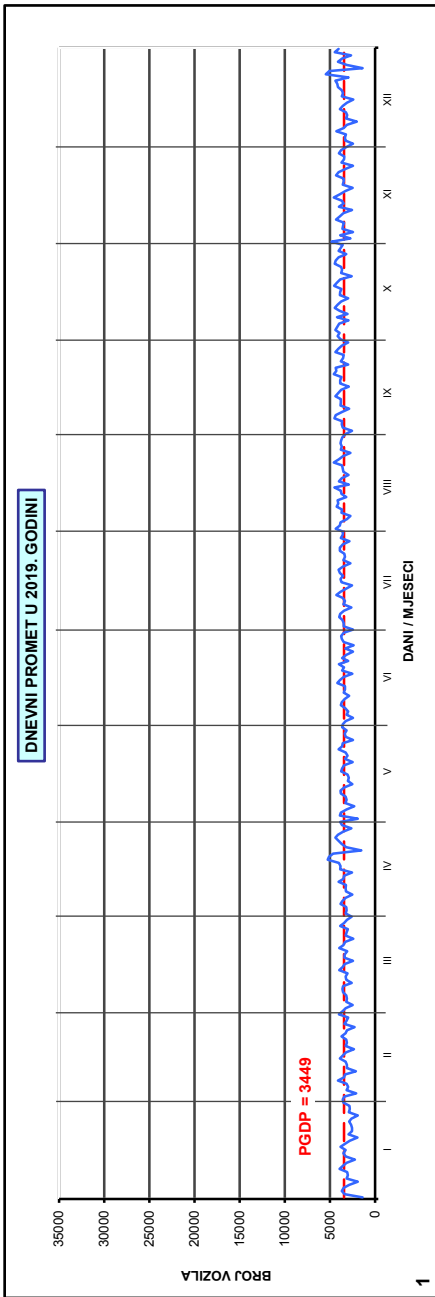
AB 3732, Županja - sjever

Godina: 2019.

Broj ceste: L 46042

Napomene:

- Ljetni promet: VII i VIII mjesec
- Izvanljetni promet: od I do VI i od IX do XII mjeseca
- Grafikonu sadrže samo stvarno prikupljene podatke



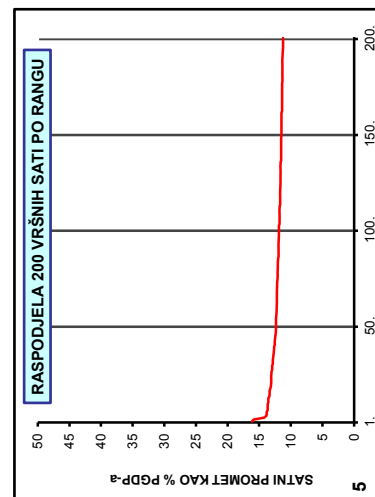
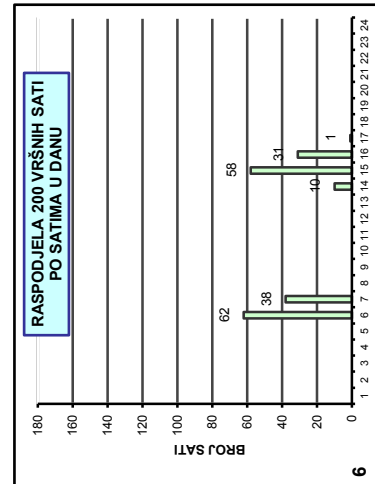
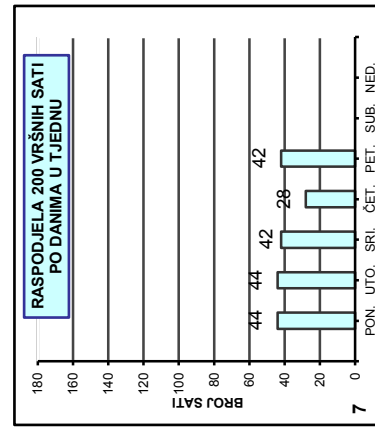
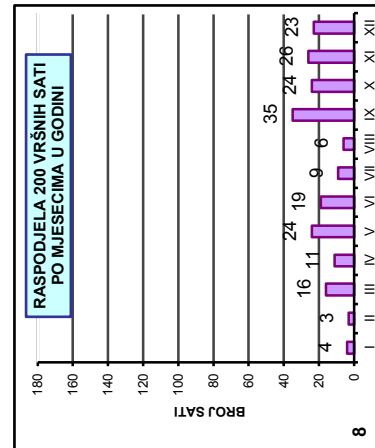
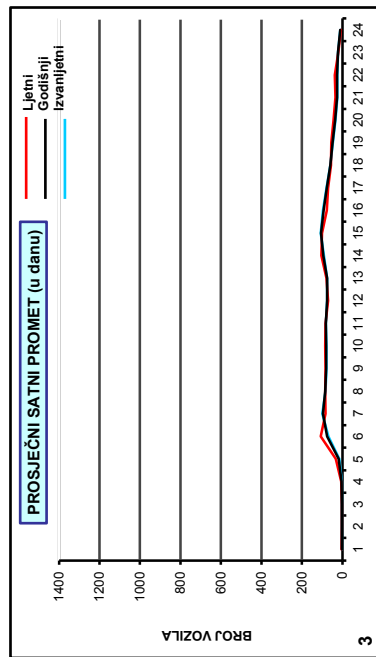
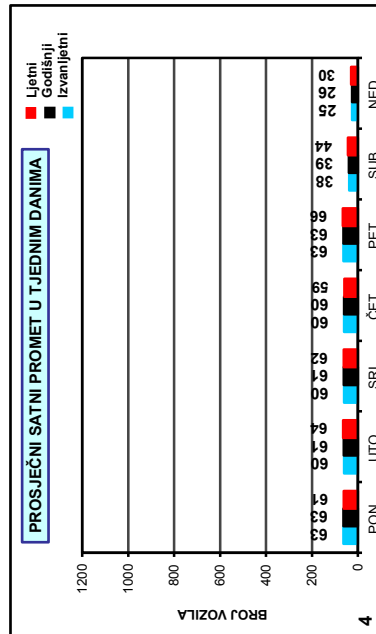
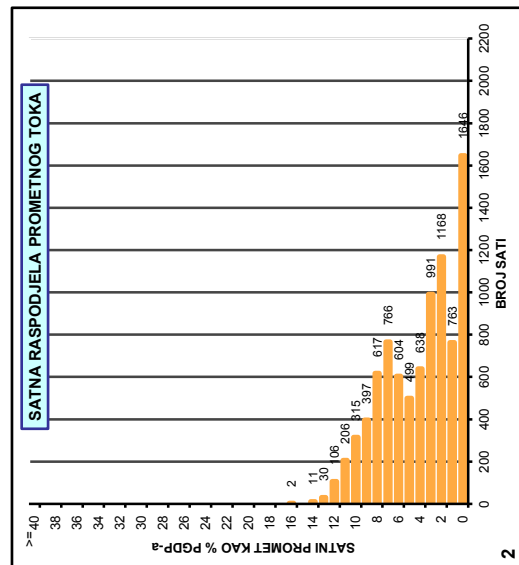
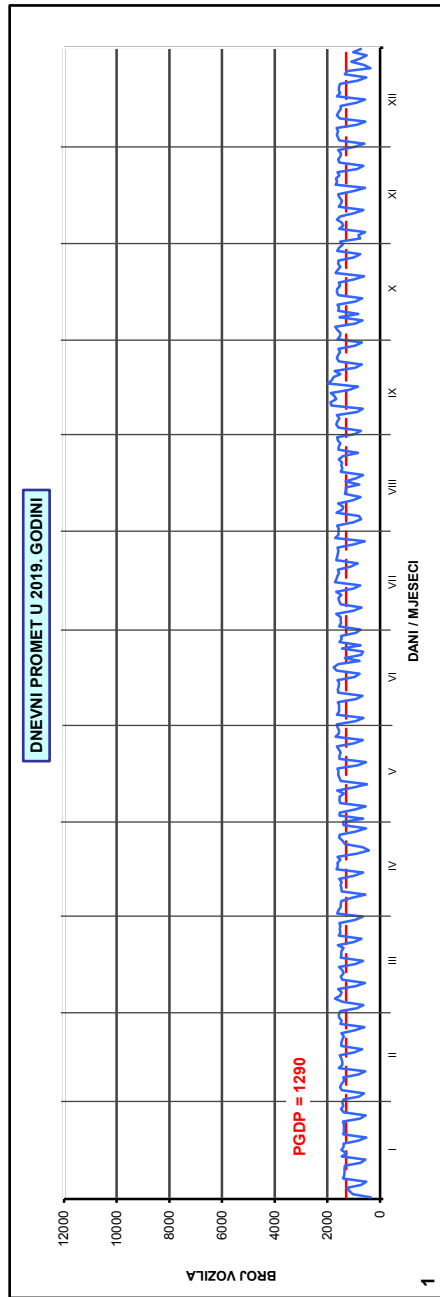
AB 2836, Tupljak

Godina: 2019.

Broj ceste: L 50120

Napomene:

- Ljetni promet: VII i VIII mjesec
- Izvanljetni promet: od I do VI i od IX do XII mjeseca
- Grafikoni sadrže samo stvarno prikupljene podatke



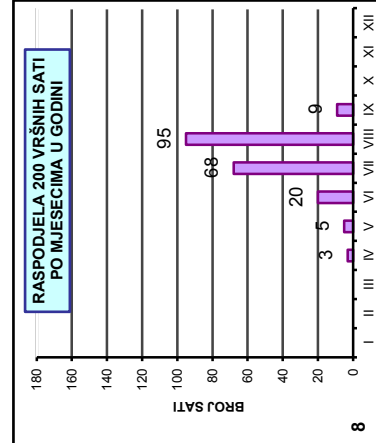
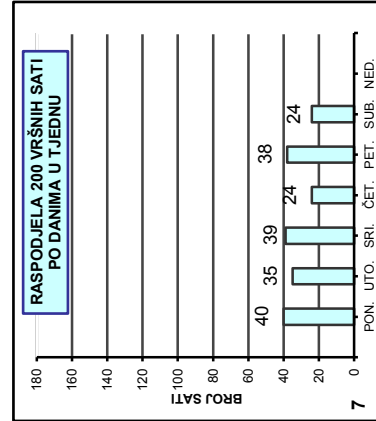
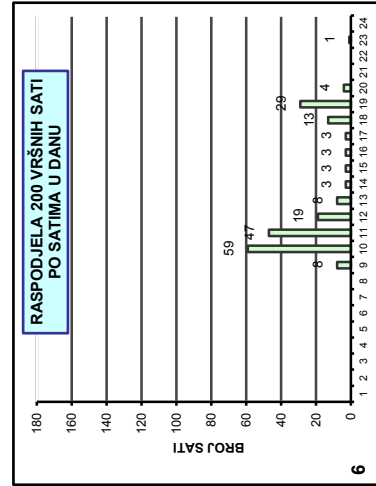
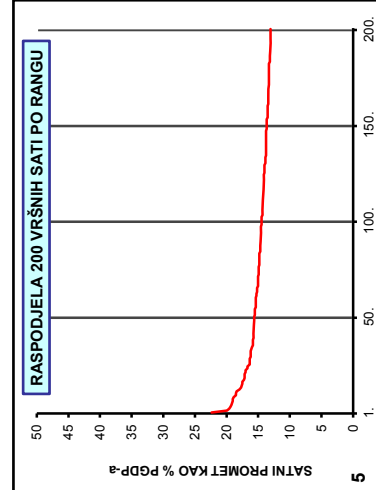
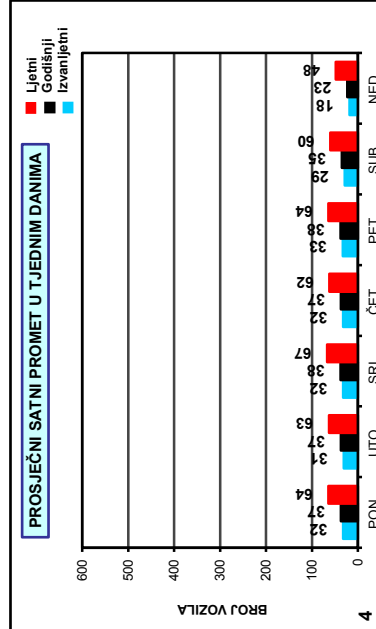
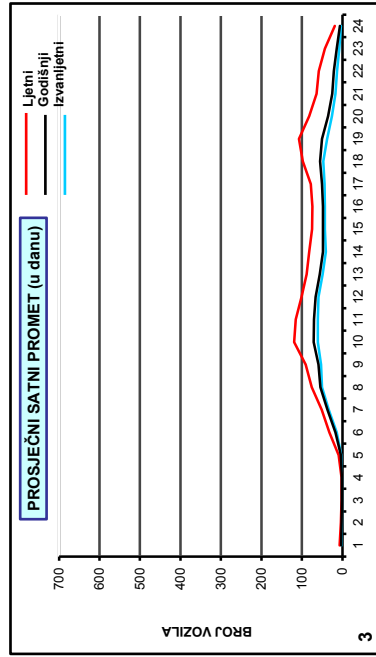
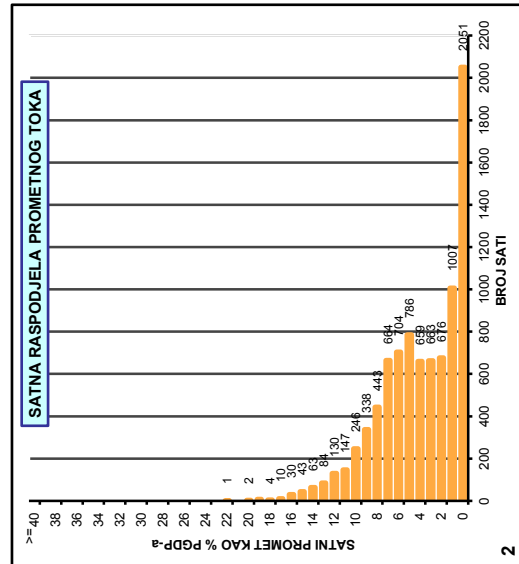
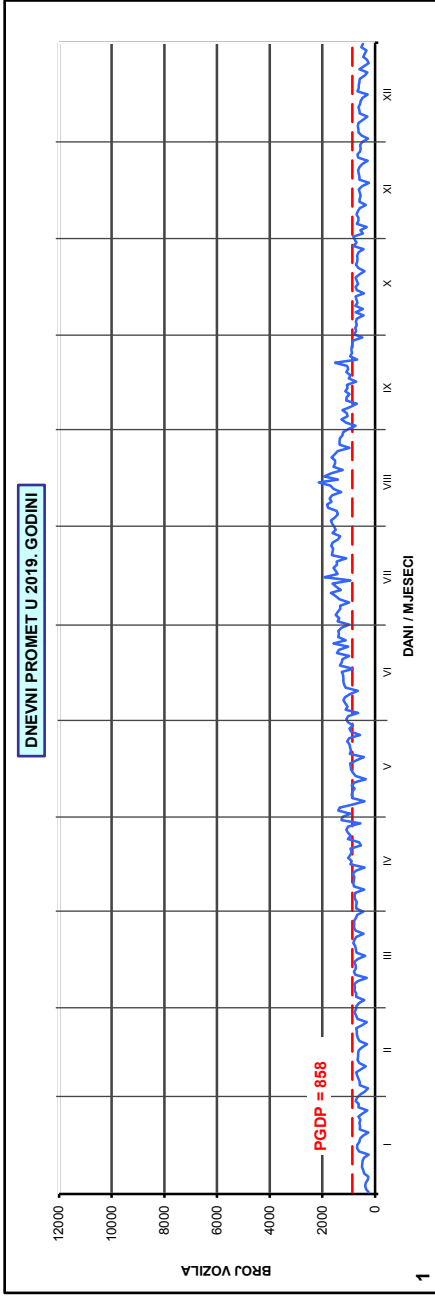
AB 4005, Nerezine

Godina: 2019.

Broj ceste: L 58115

Napomene:

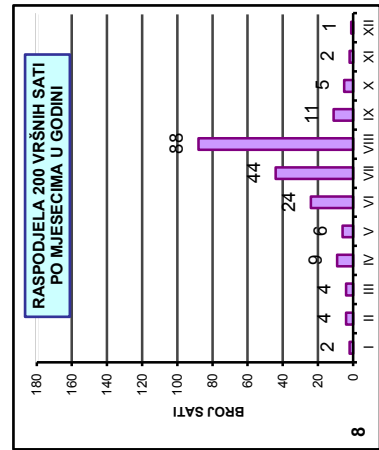
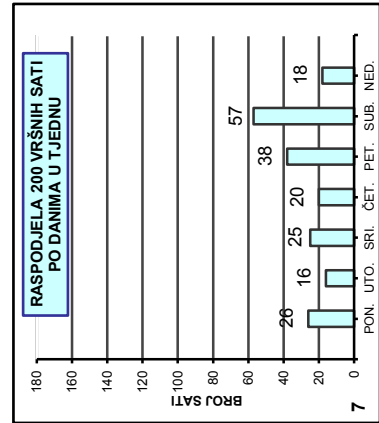
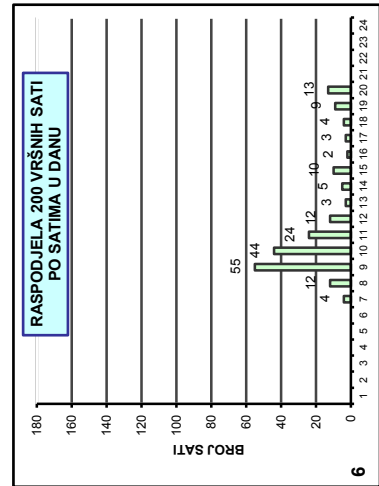
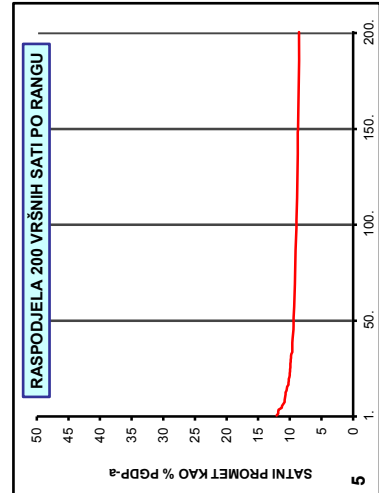
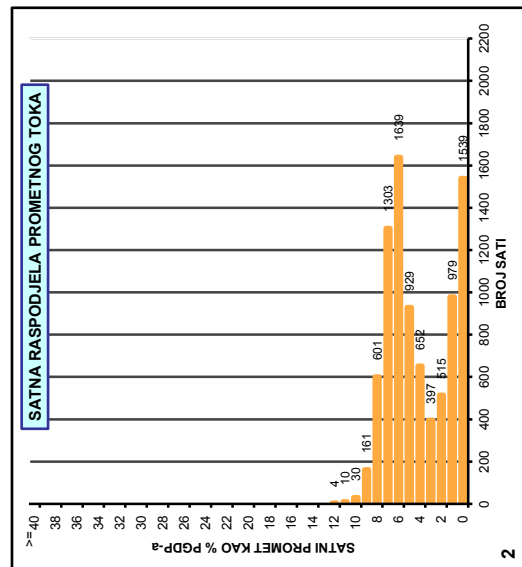
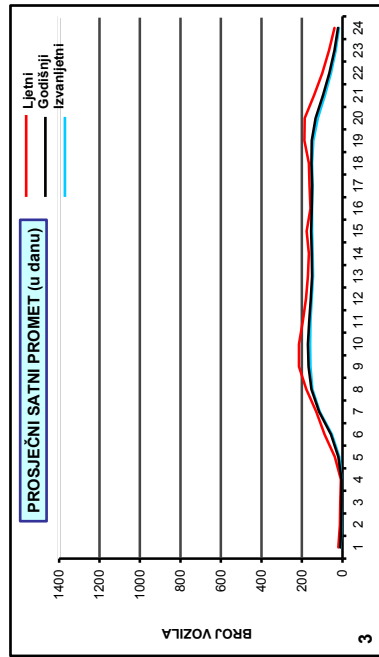
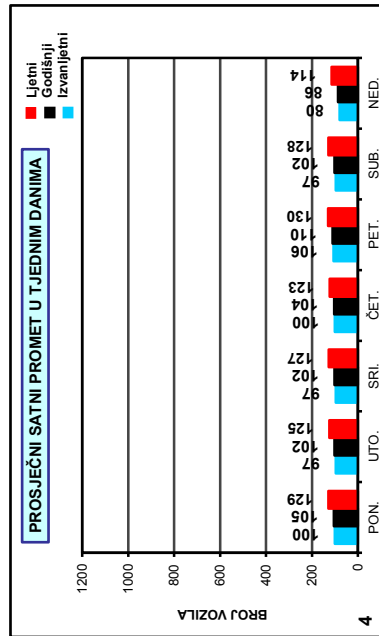
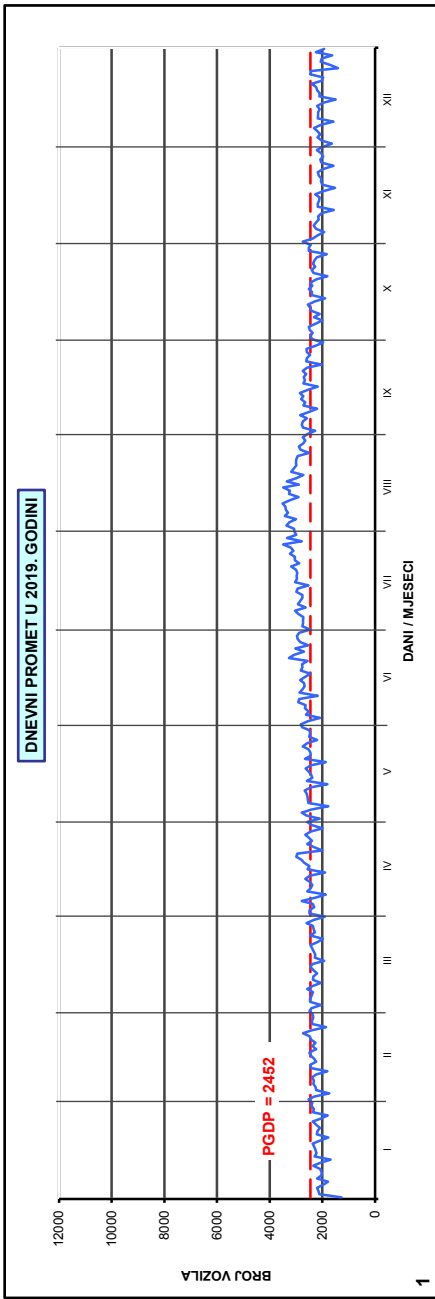
- Ljetni promet: VII i VIII mjesec
- Izvanljetni promet: od I do VI i od IX do XII mjeseca
- Grafikonu sadrže samo stvarno prikupljene podatke



AB 4111, Senj
Godina: 2019.
Broj ceste: L 59001

Napomene:

- Ljetni promet: VII i VIII mjesec
- Izvanljetni promet: od I do VI i od IX do XII mjeseca
- Grafikoni sadrže samo stvarno prikupljene podatke



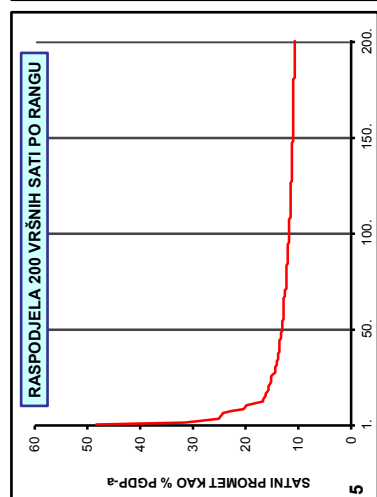
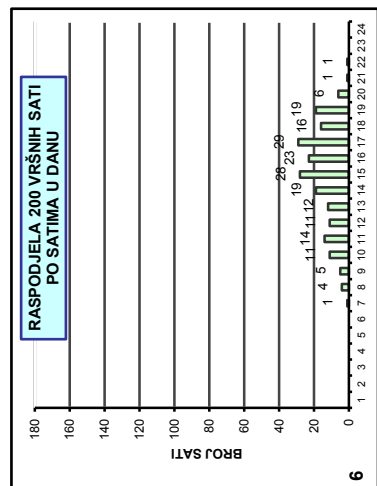
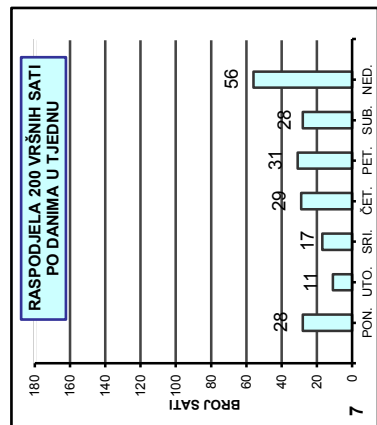
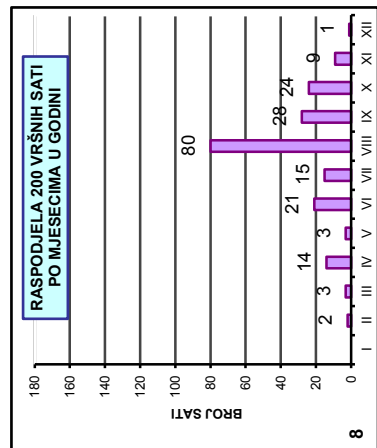
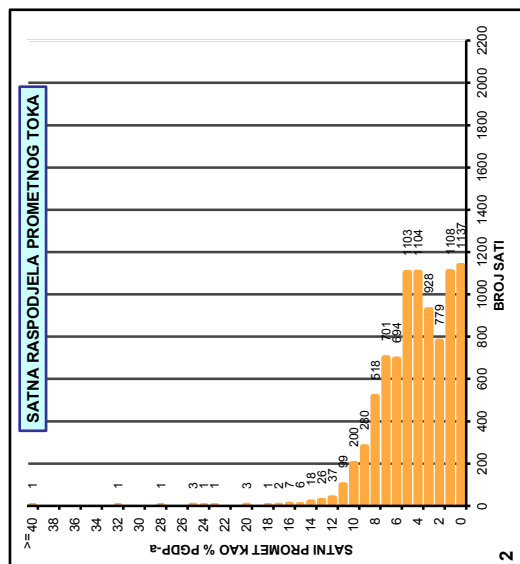

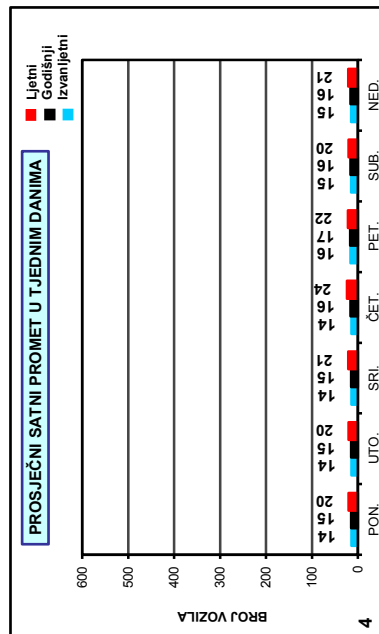
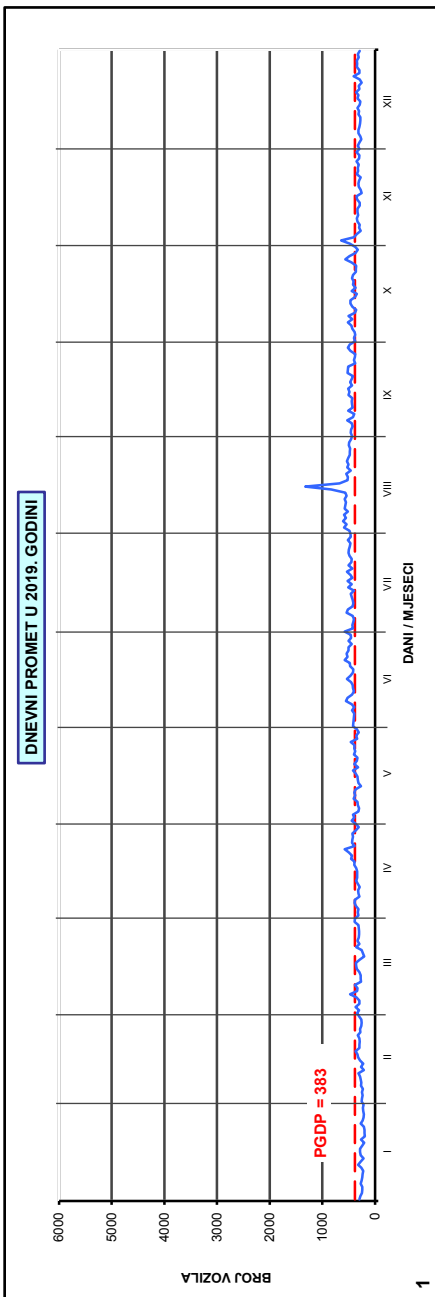
AB 4224, Kompolje

Godina: 2019.

Broj ceste: L 59019

Napomene:

- Ljetni promet: VII i VIII mjesec
- Izvanljetni promet: od I do VI i od IX do XII mjeseca
- Grafikoni sadrže samo stvarno prikupljene podatke



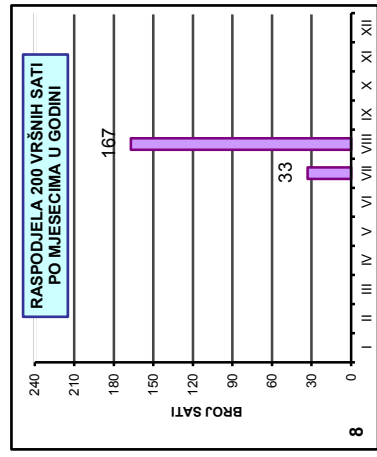
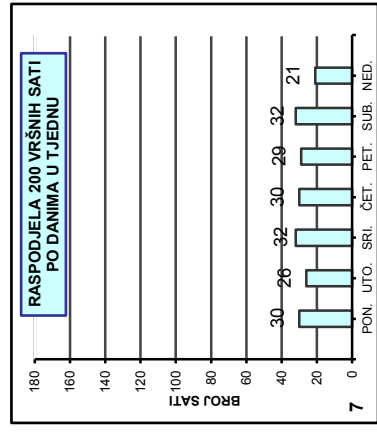
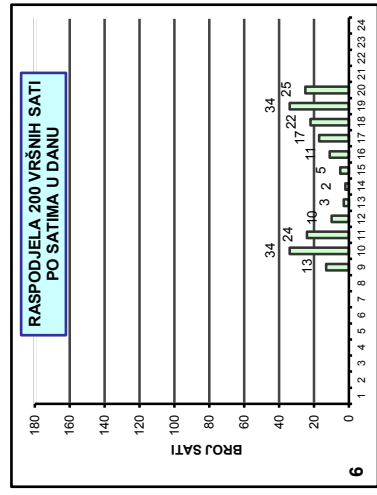
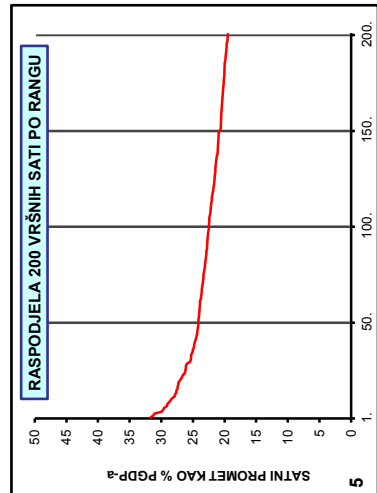
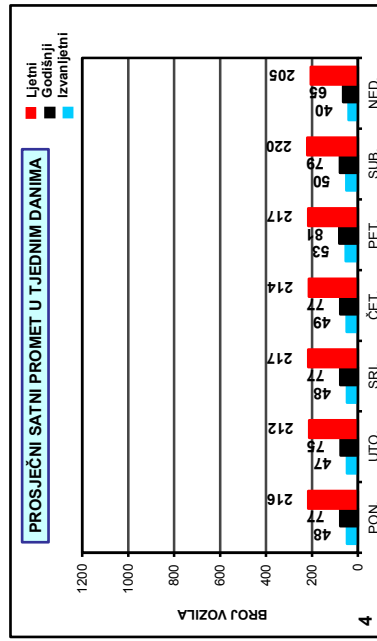
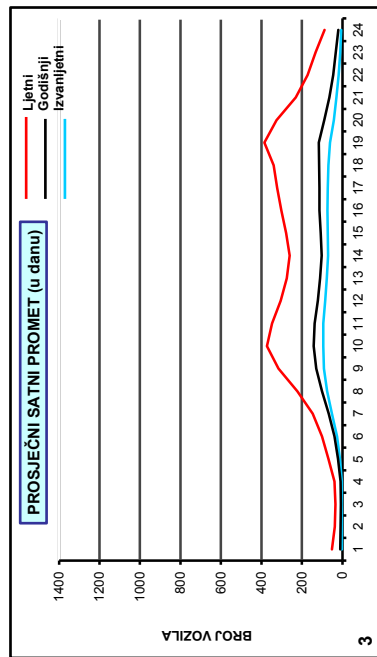
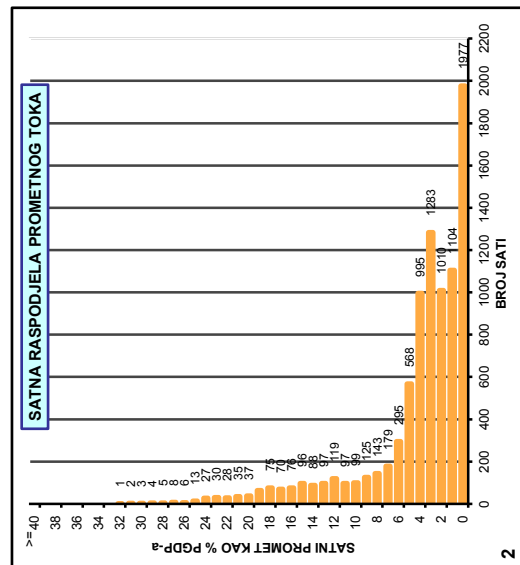
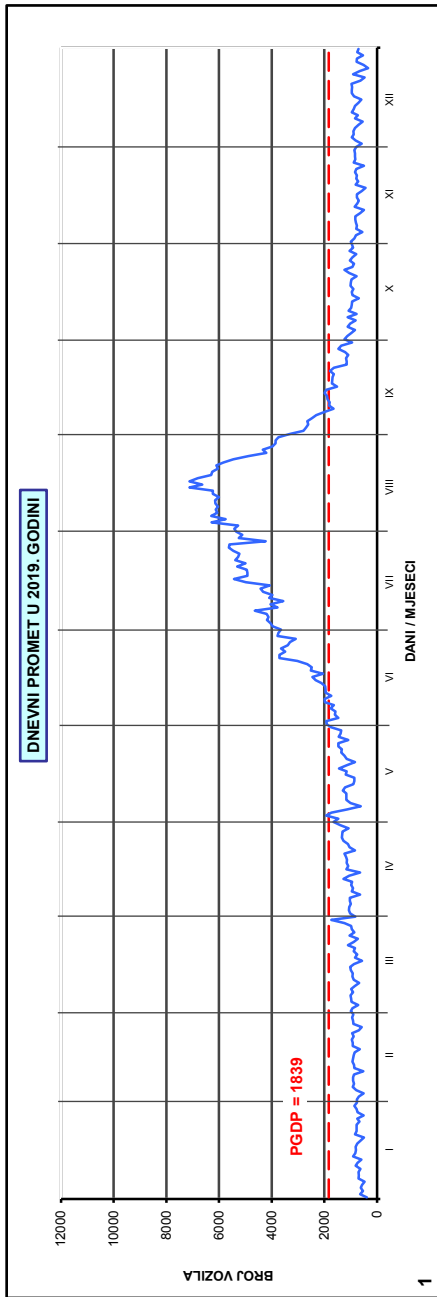
AB 4109, Caska

Godina: 2019.

Broj ceste: L 59077

Napomene:

- Ljetni promet: VII i VIII mjesec
- Izvanljetni promet: od I do VI i od IX do XII mjeseca
- Grafikoni sadrže samo stvarno prikupljene podatke



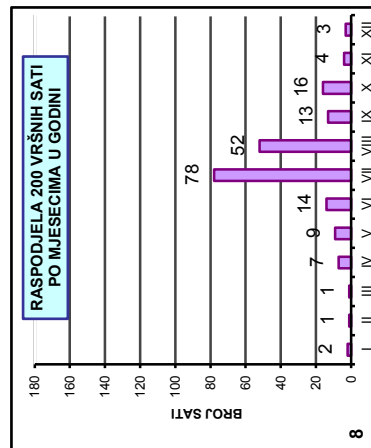
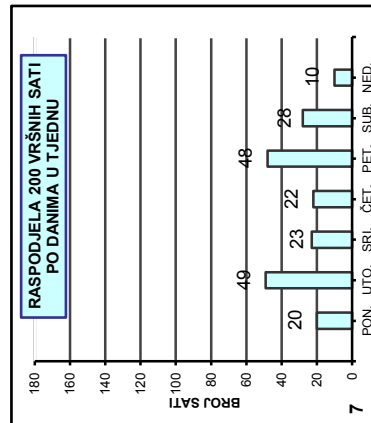
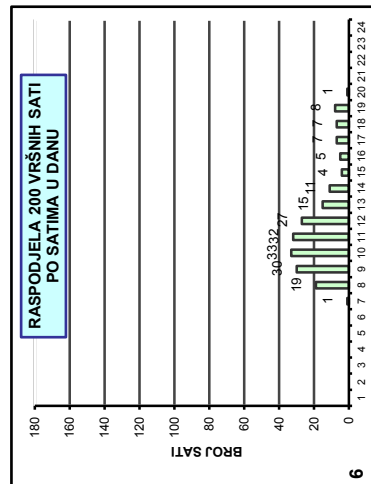
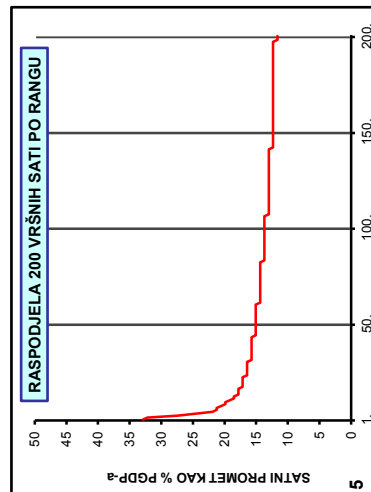
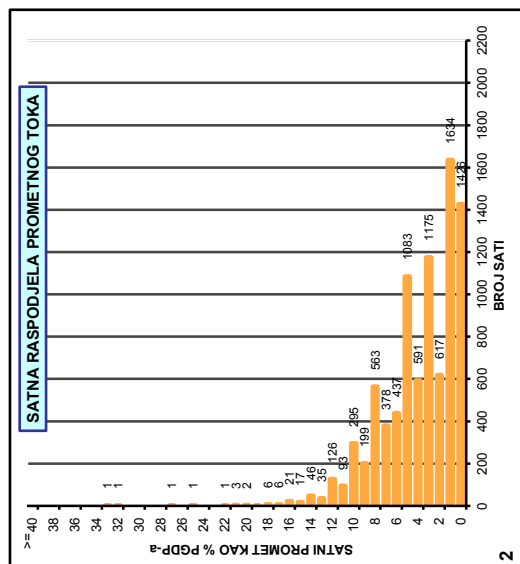

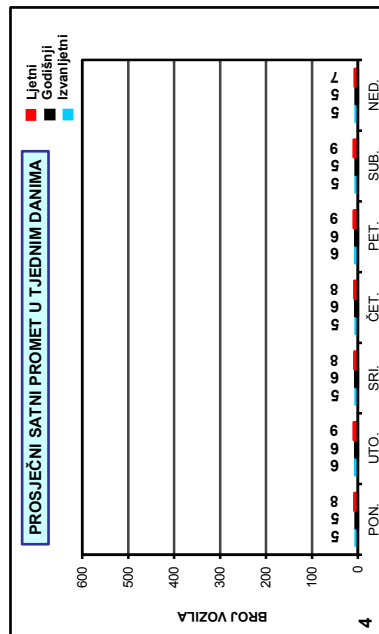
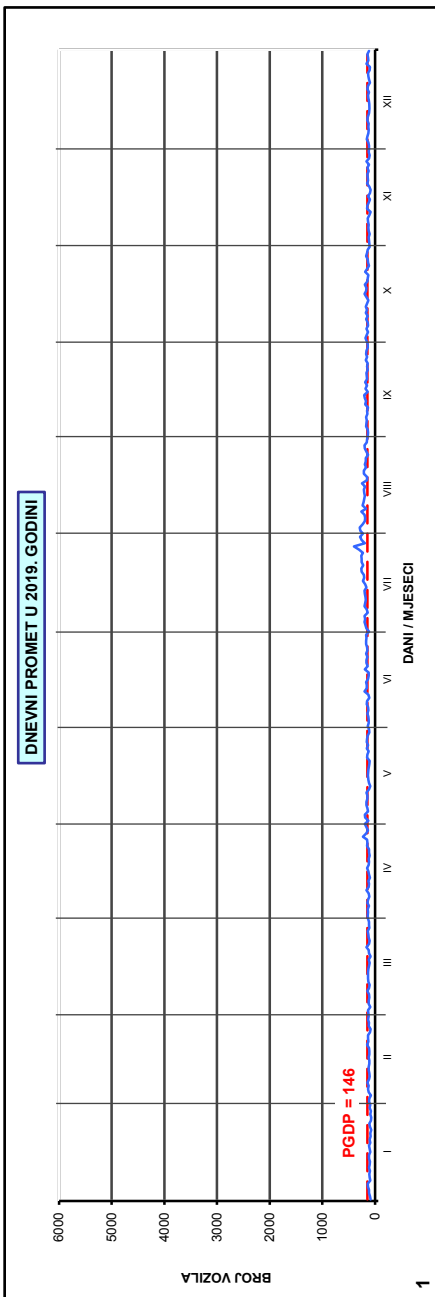
AB 5008, Kruškovače

Godina: 2019.

Broj ceste: L 63013

Napomene:

- Ljetni promet: VII i VIII mjesec
- Izvanljetni promet: od I do VI i od IX do XII mjeseca
- Grafikoni sadrže samo stvarno prikupljene podatke



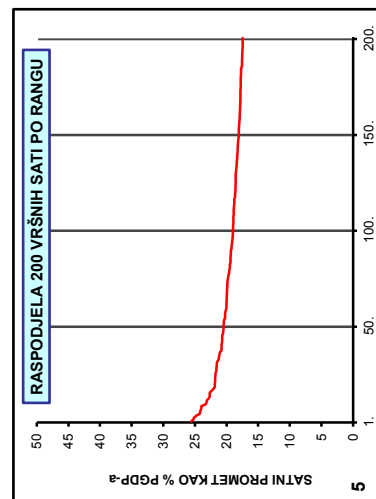
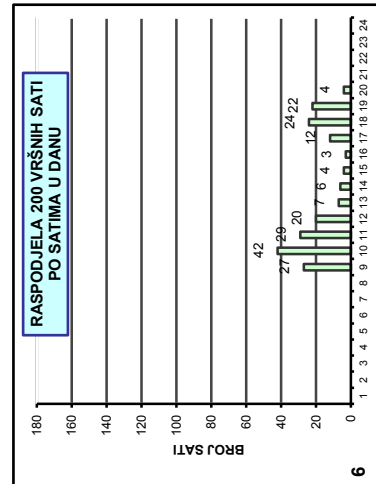
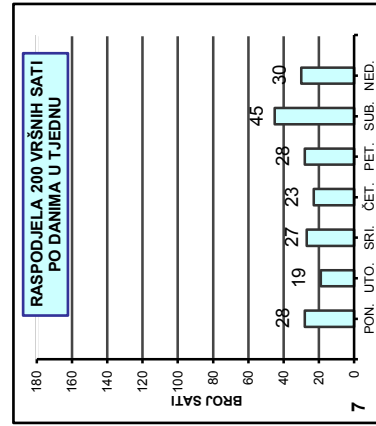
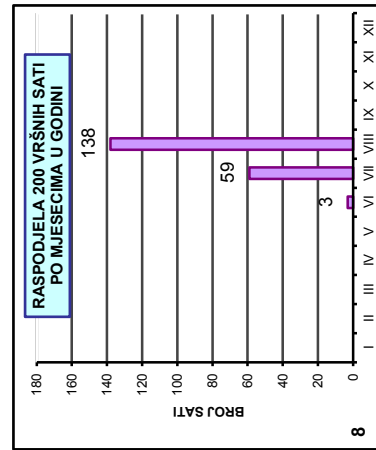
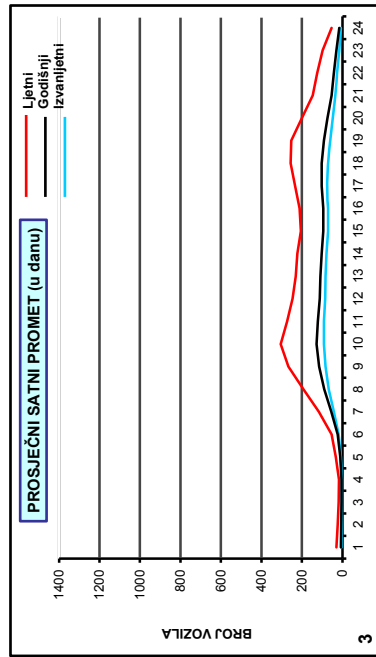
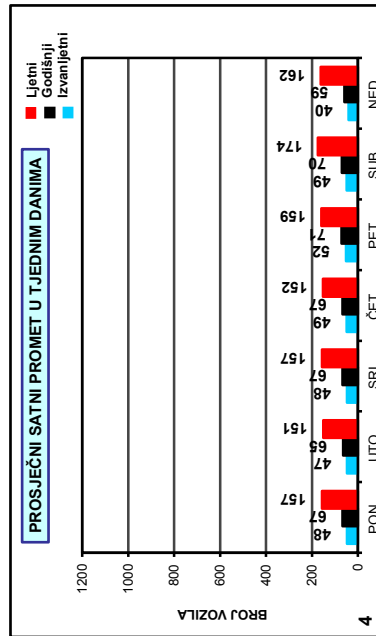
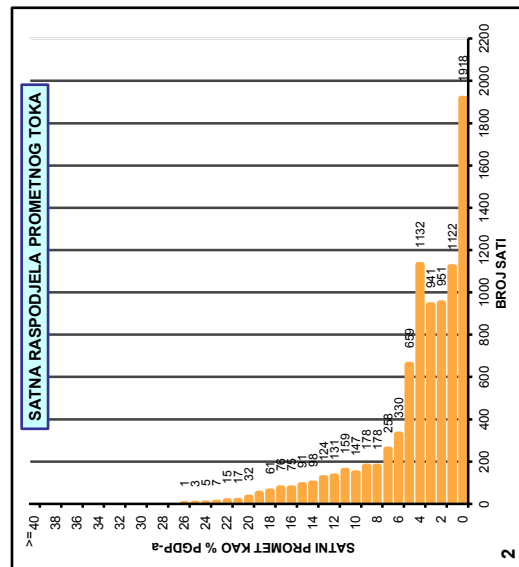
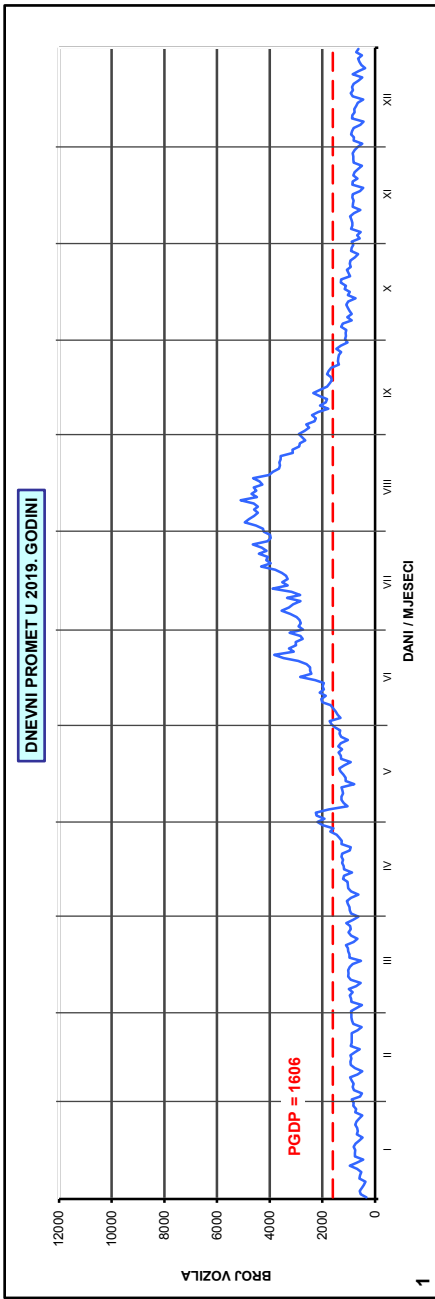
AB 5201, Biograd

Godina: 2019.

Broj ceste: L 63176

Napomene:

- Ljetni promet: VII i VIII mjesec
- Izvanljetni promet: od I do VI i od IX do XII mjeseca
- Grafikoni sadrže samo stvarno prikupljene podatke



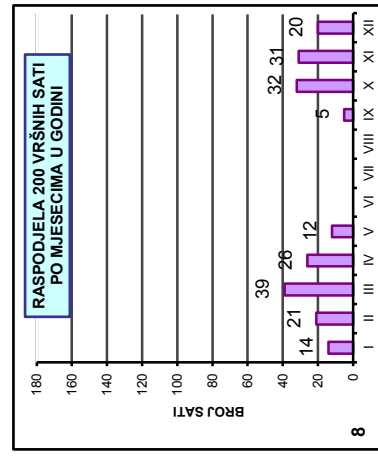
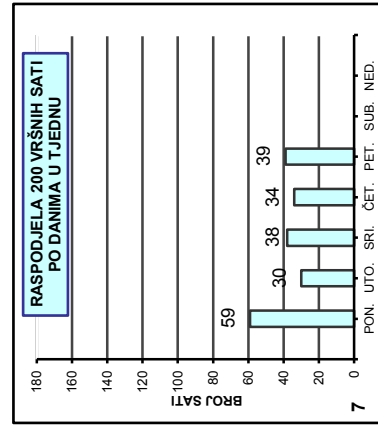
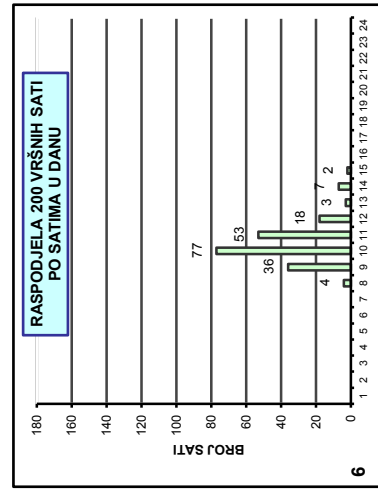
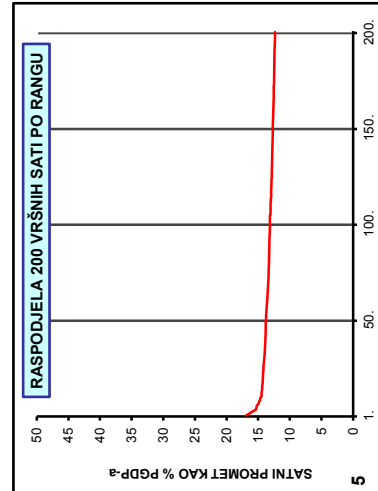
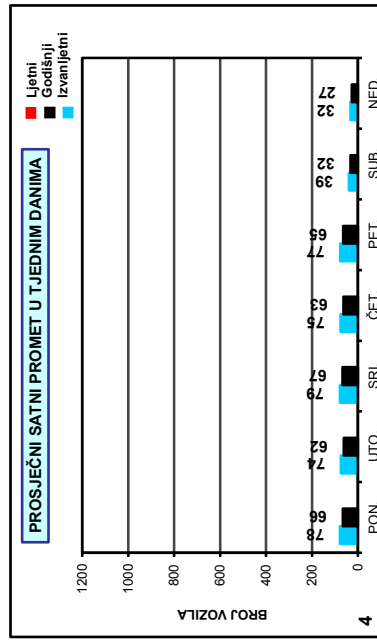
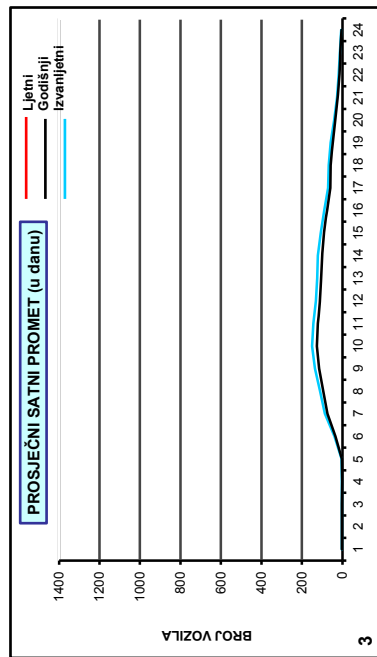
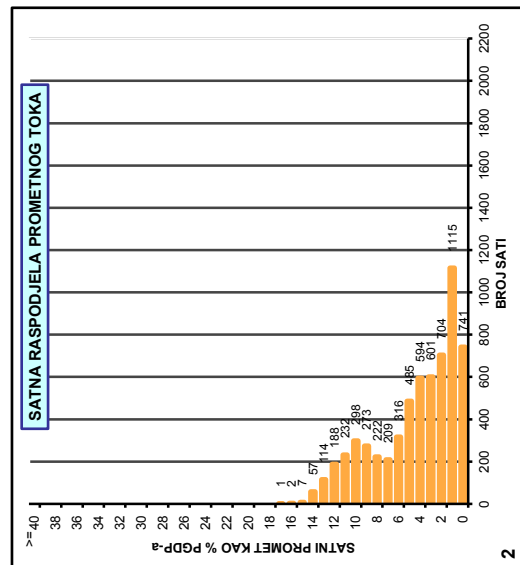
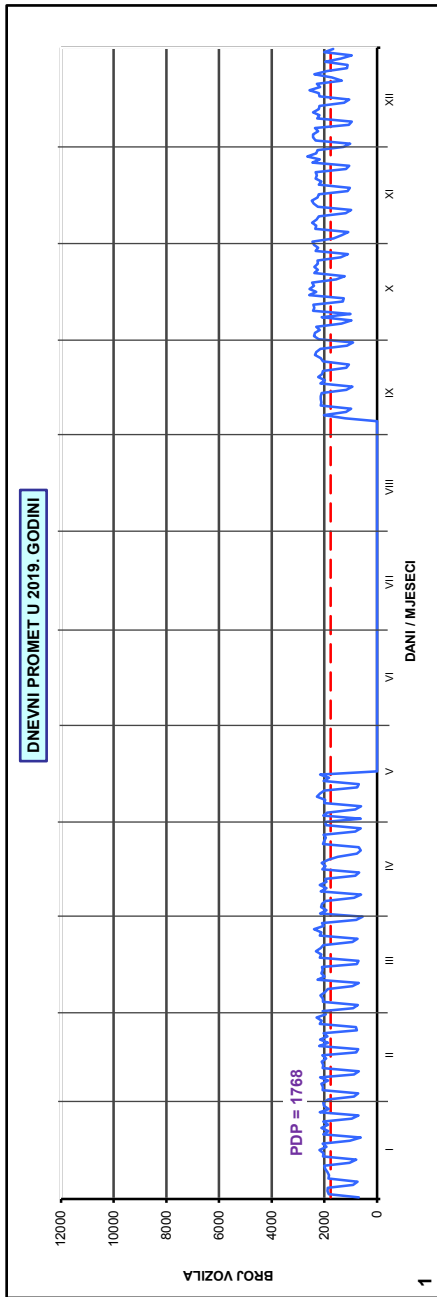
AB 5009, Knin

Godina: 2019.

Broj ceste: L 65011

Napomene:

- Ljetni promet: VII i VIII mjesec
- Izvanljetni promet: od I do VI i od IX do XII mjeseca
- Grafikoni sadrže samo stvarno prikupljene podatke



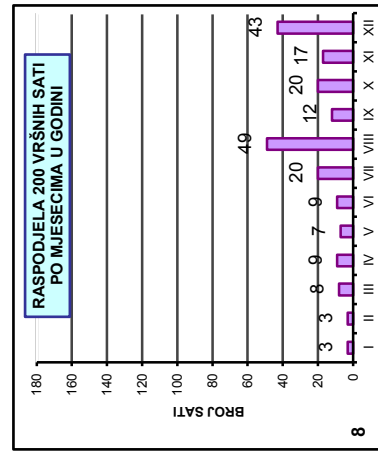
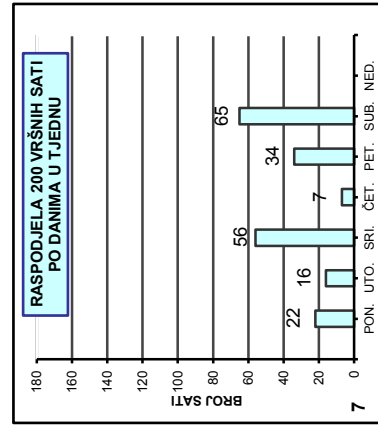
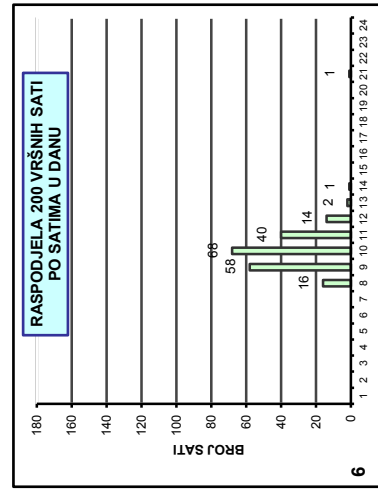
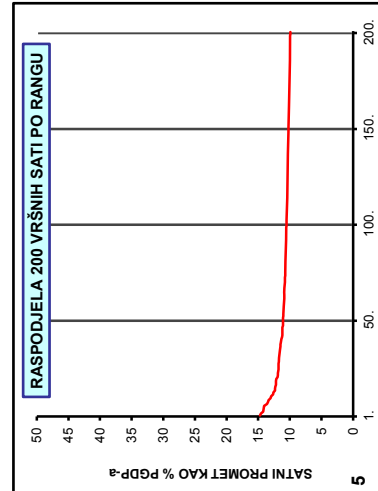
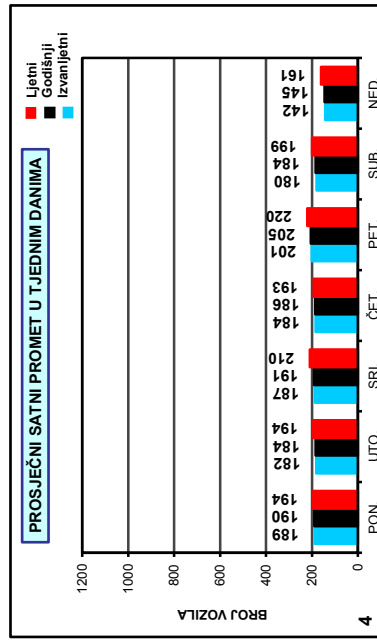
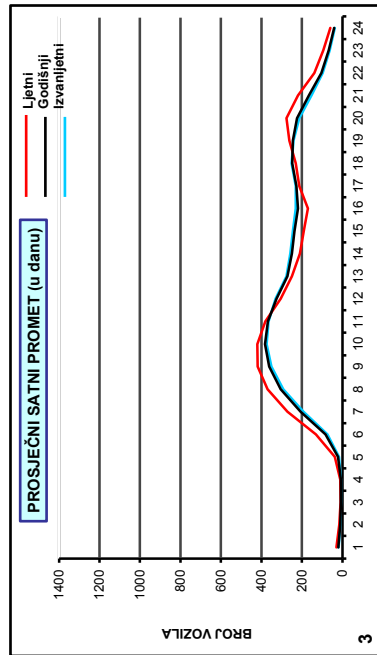
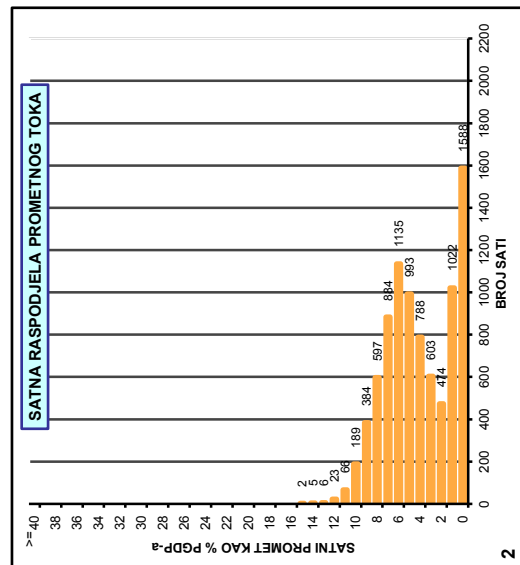
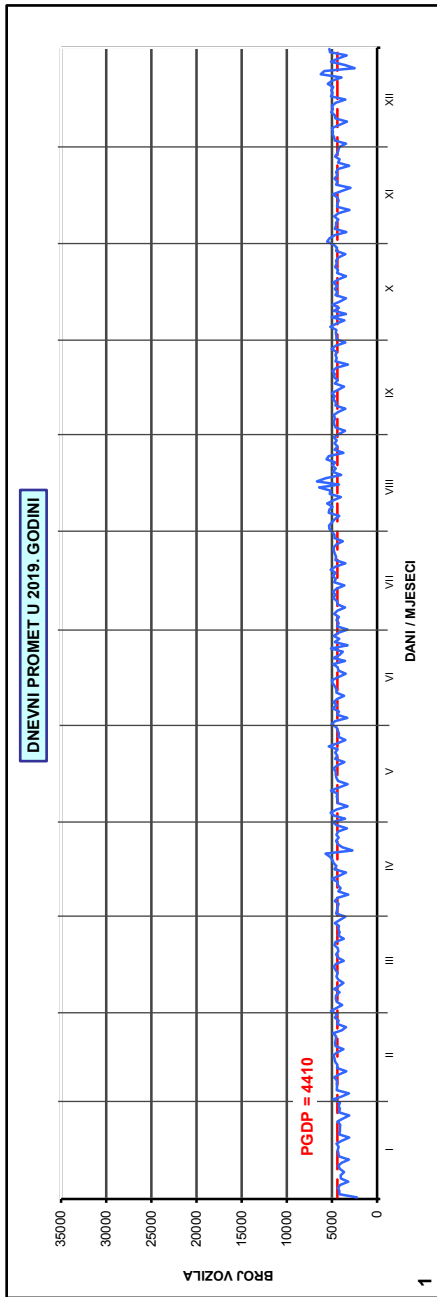
AB 5429, Drniš - istok

Godina: 2019.

Broj ceste: L 65050

Napomene:

- Ljetni promet: VII i VIII mjesec
- Izvanljetni promet: od I do VI i od IX do XII mjeseca
- Grafikonu sadrže samo stvarno prikupljene podatke



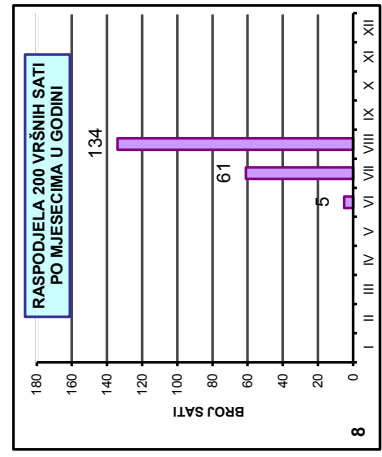
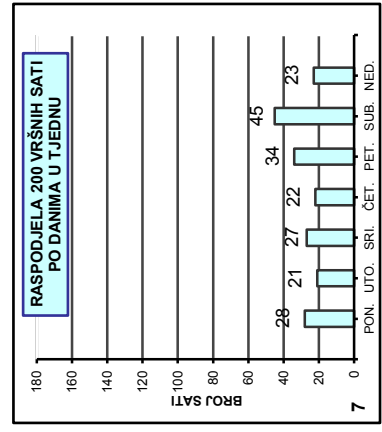
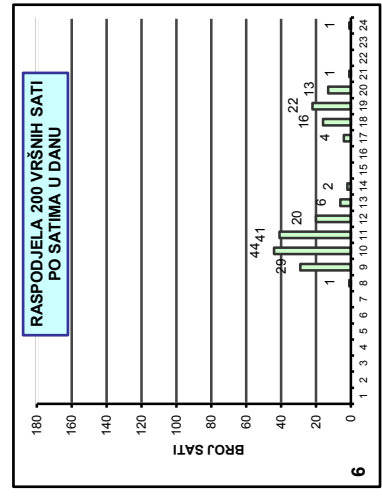
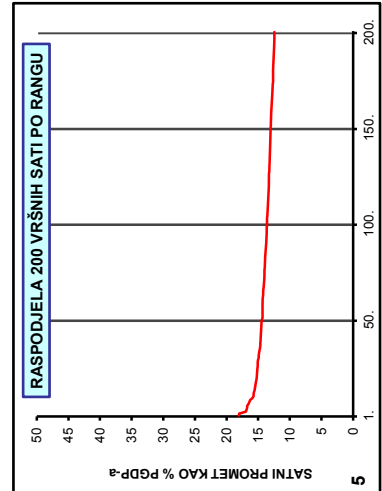
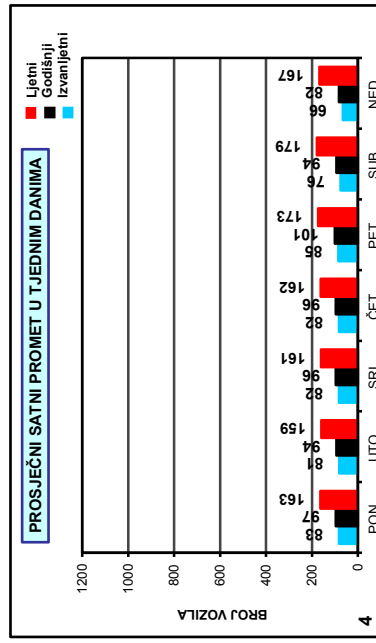
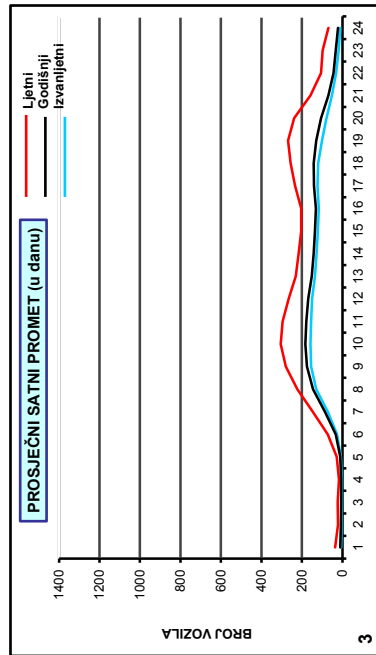
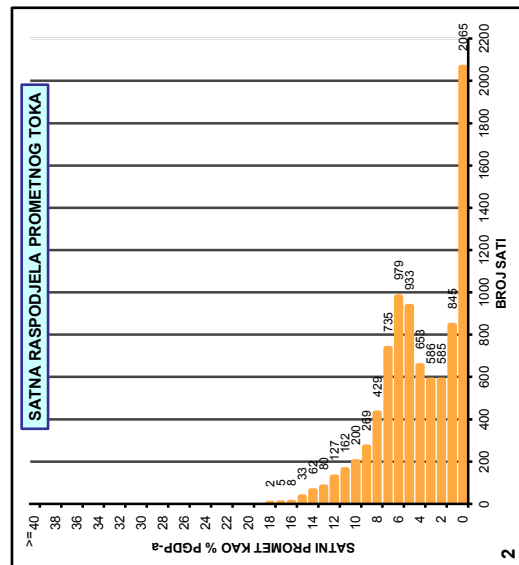
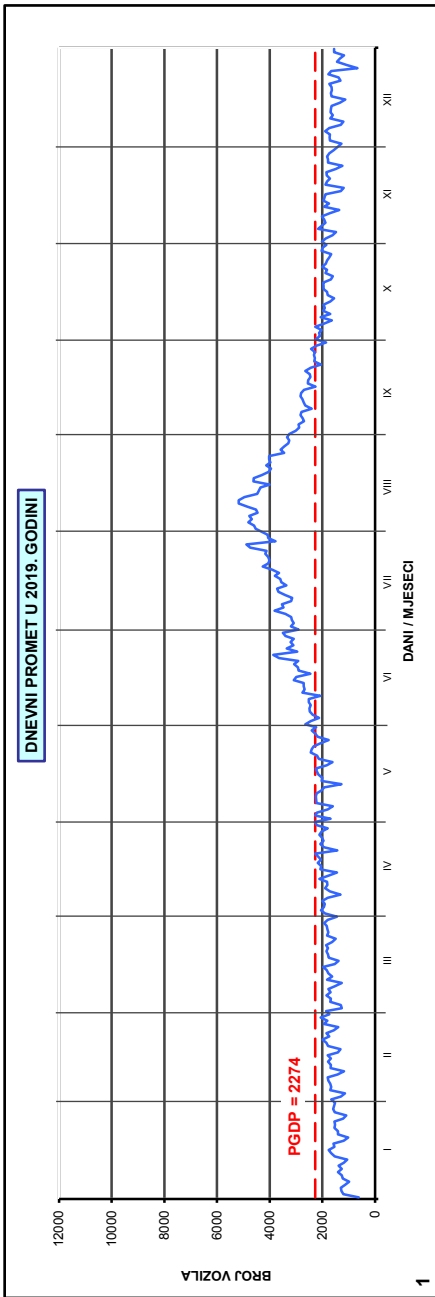
AB 5334, Primošten

Godina: 2019.

Broj ceste: L 65075

Napomene:

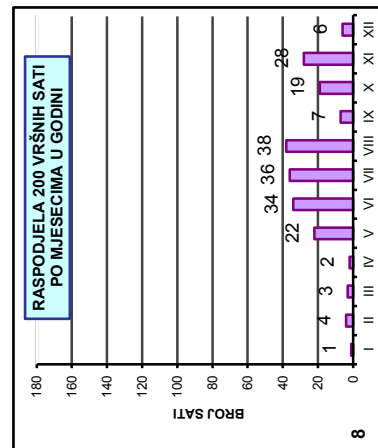
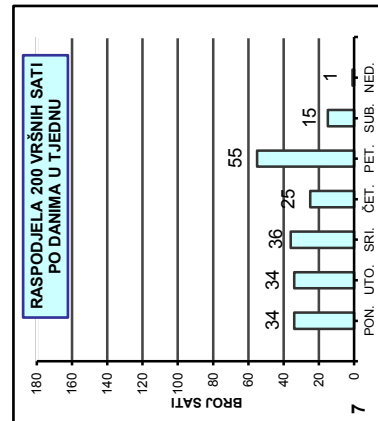
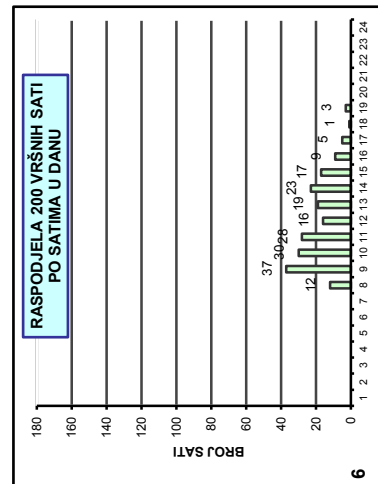
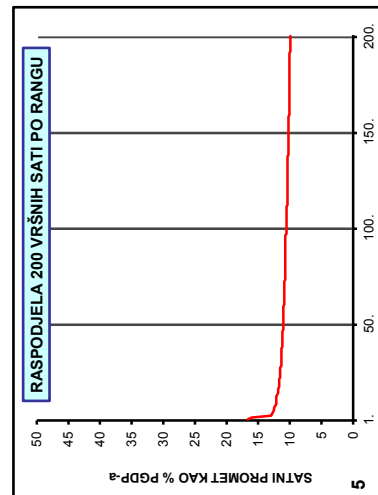
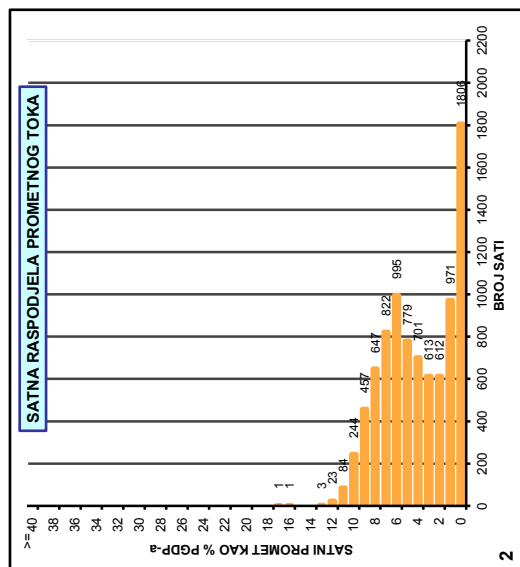
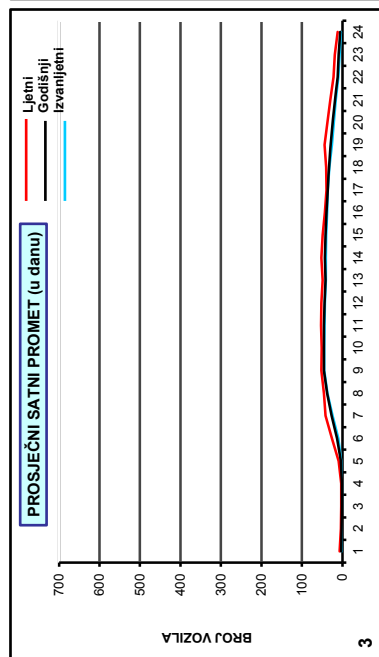
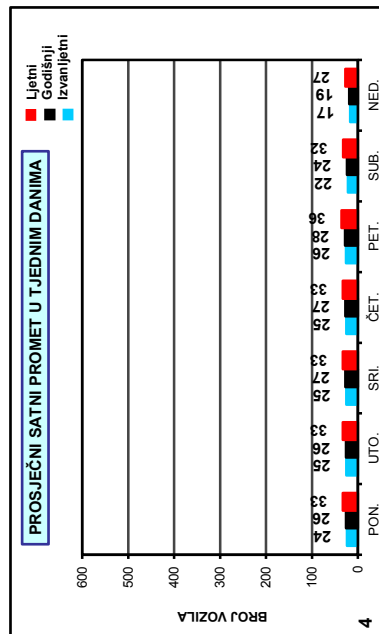
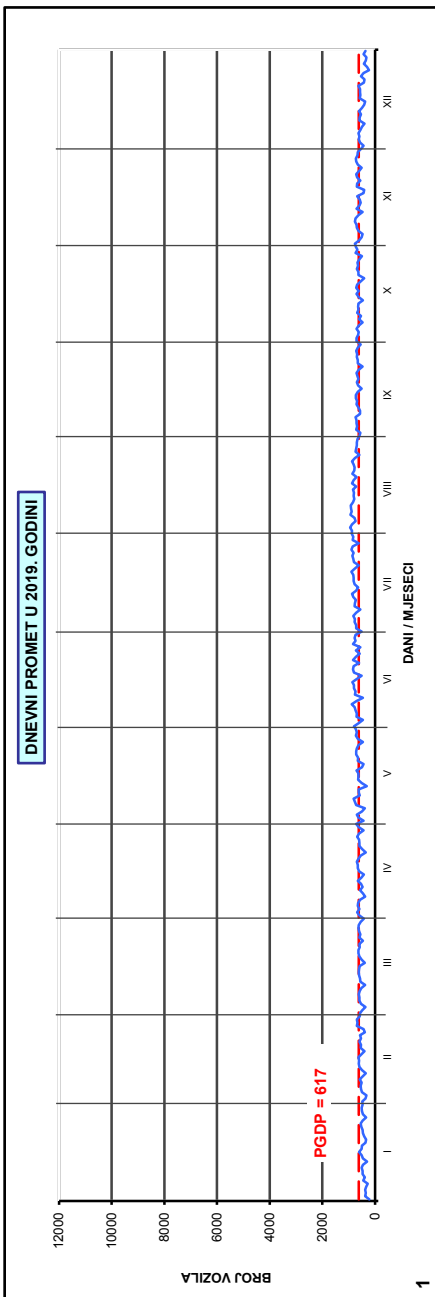
- Ljetni promet: VII i VIII mjesec
- Izvanljetni promet: od I do VI i od IX do XII mjeseca
- Grafikoni sadrže samo stvarno prikupljene podatke



AB 5331, Draga
Godina: 2019.
Broj ceste: L 65076

Napomene:

- Ljetni promet: VII i VIII mjesec
- Izvanljetni promet: od I do VI i od IX do XII mjeseca
- Grafikoni sadrže samo stvarno prikupljene podatke



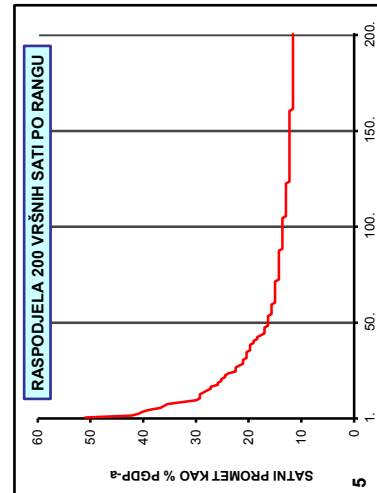
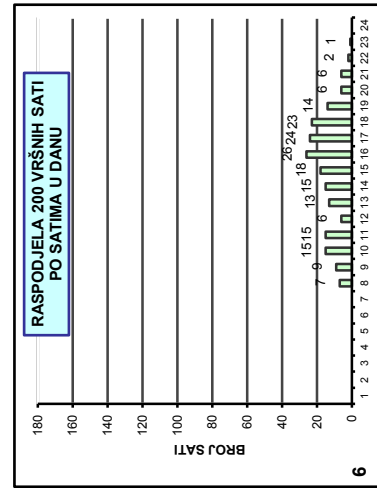
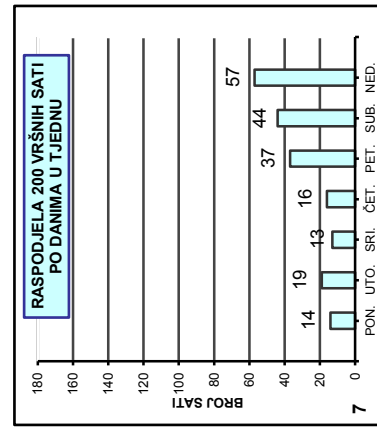
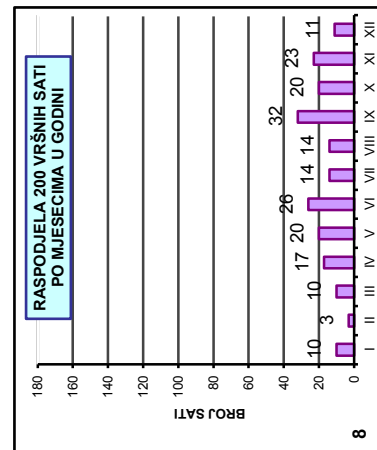
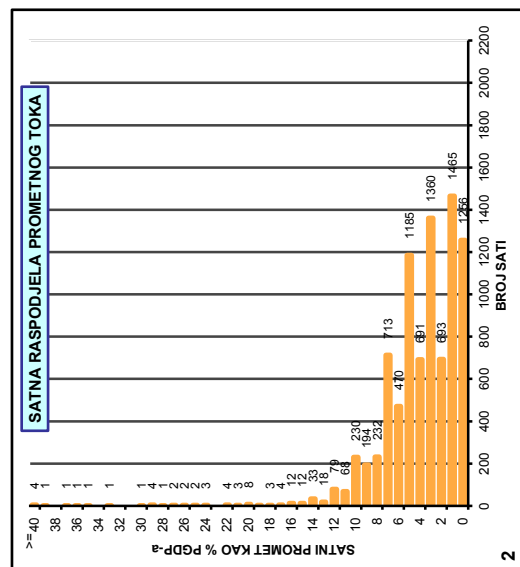


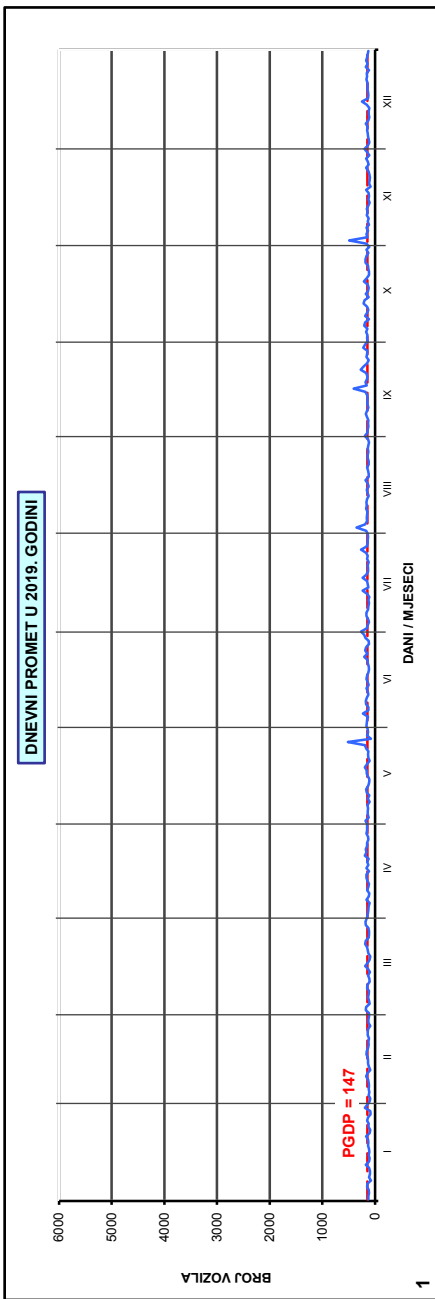
AB 5434, Trolokve

Godina: 2019.

Broj ceste: L 67020

Napomene:

- Ljetni promet: VII i VIII mjesec
- Izvanljetni promet: od I do VI i od IX do XII mjeseca
- Grafikoni sadrže samo stvarno prikupljene podatke



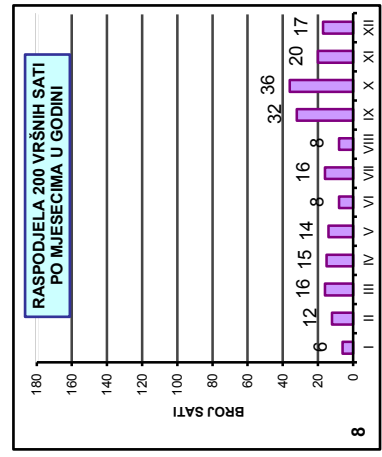
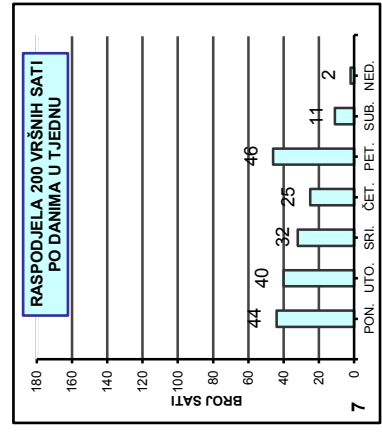
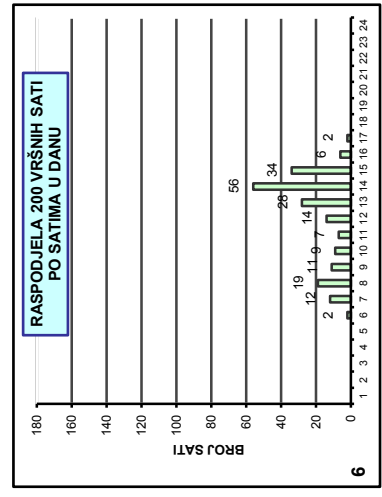
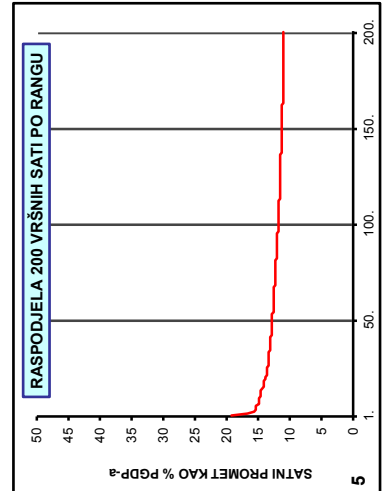
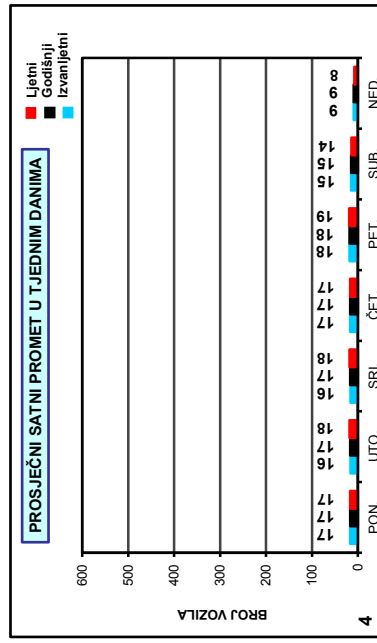
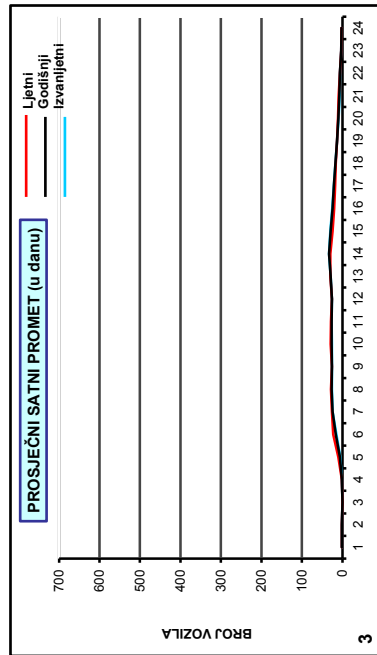
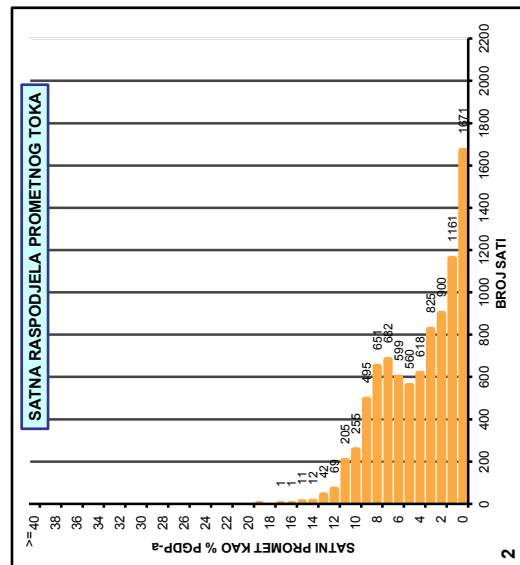
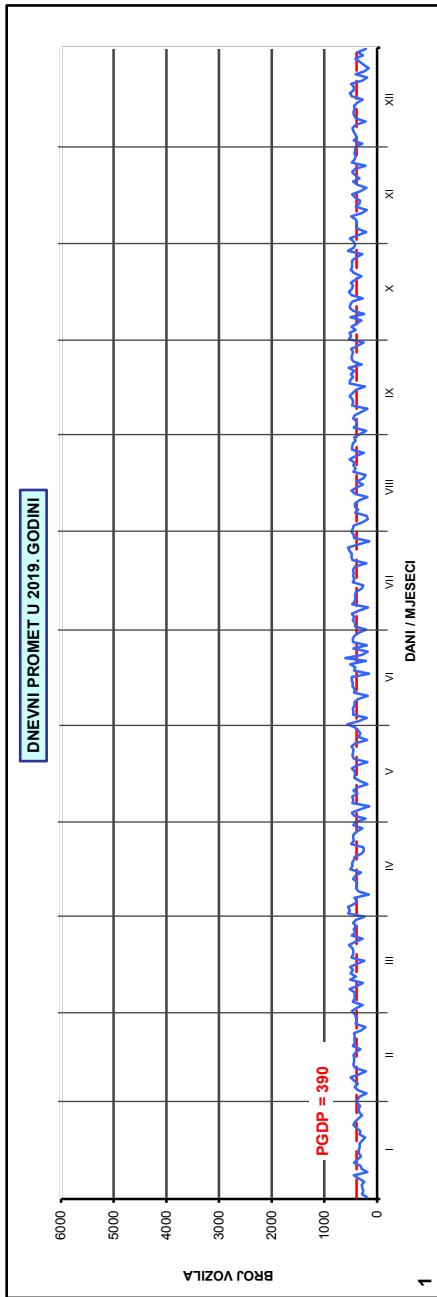
AB 5530, Zelovo

Godina: 2019.

Broj ceste: L 67029

Napomene:

- Ljetni promet: VII i VIII mjesec
- Izvanljetni promet: od I do VI i od IX do XII mjeseca
- Grafikoni sadrže samo stvarno prikupljene podatke



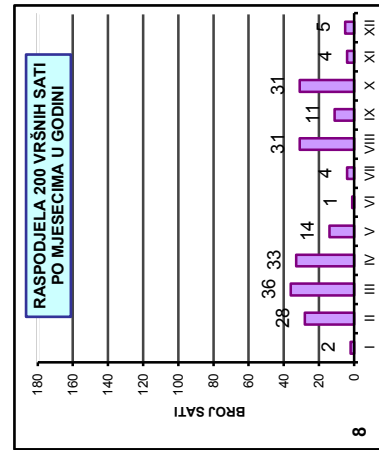
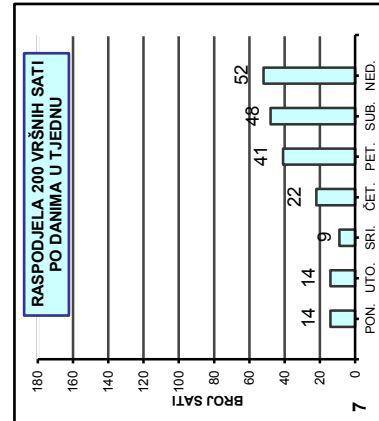
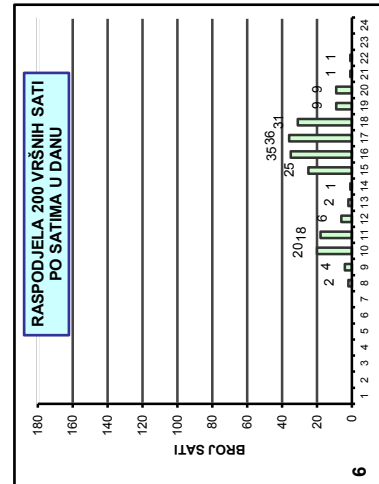
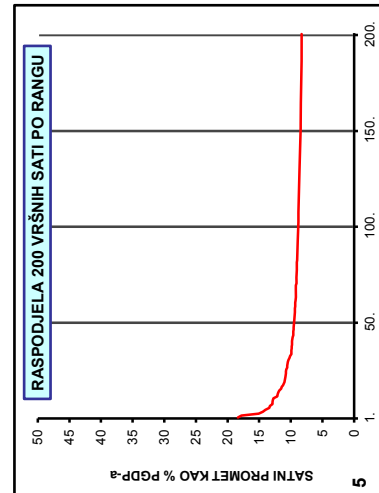
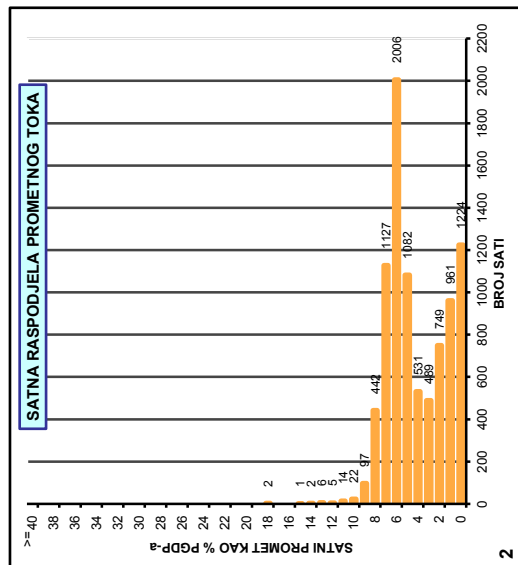
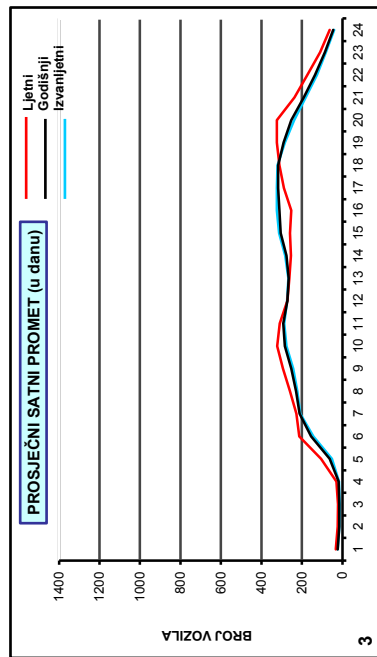
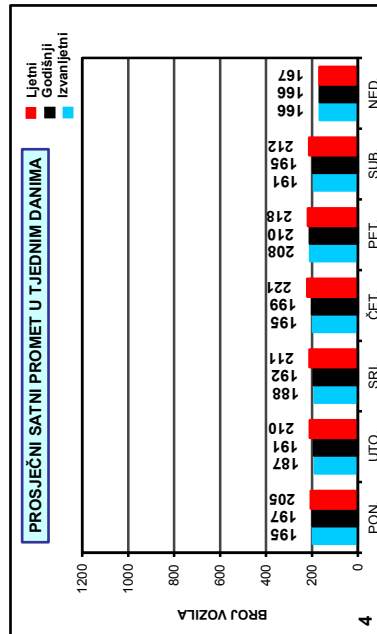
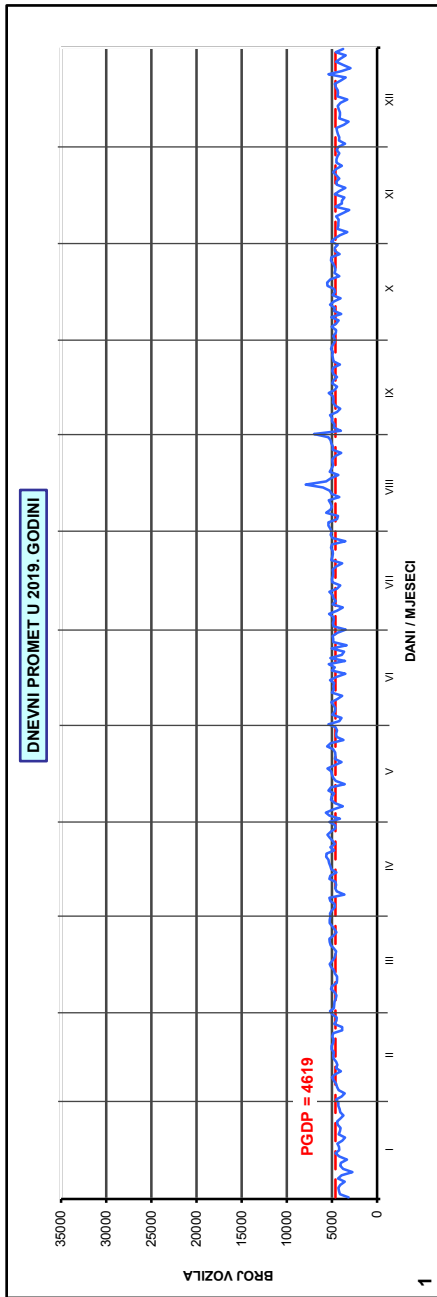
AB 5531, Sinj - jugoistok

Godina: 2019.

Broj ceste: L 67040

Napomene:

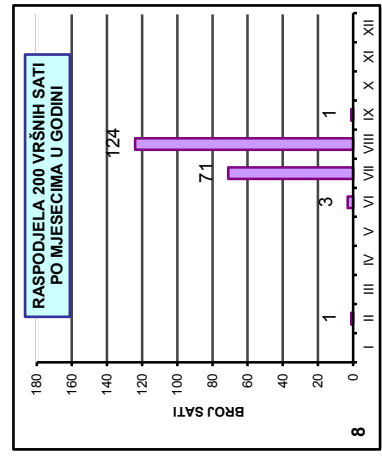
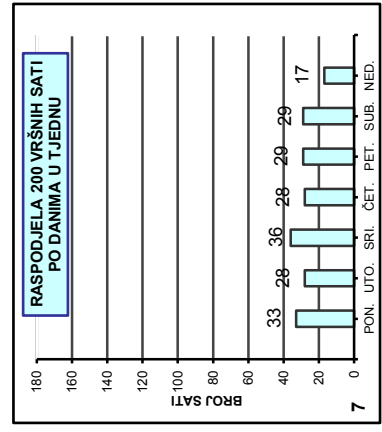
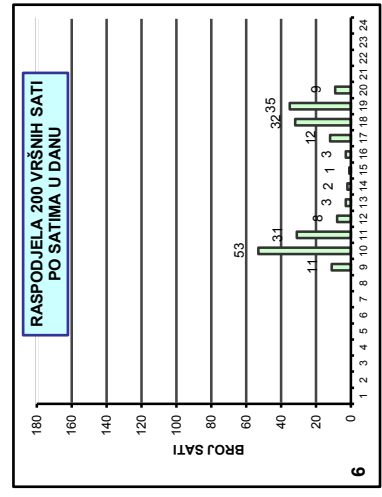
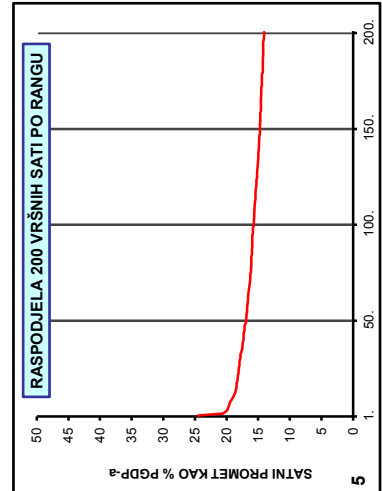
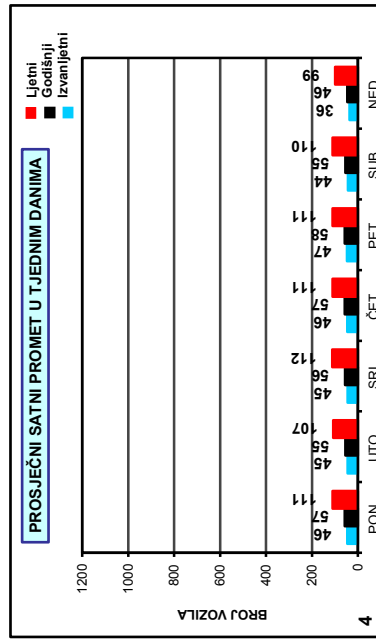
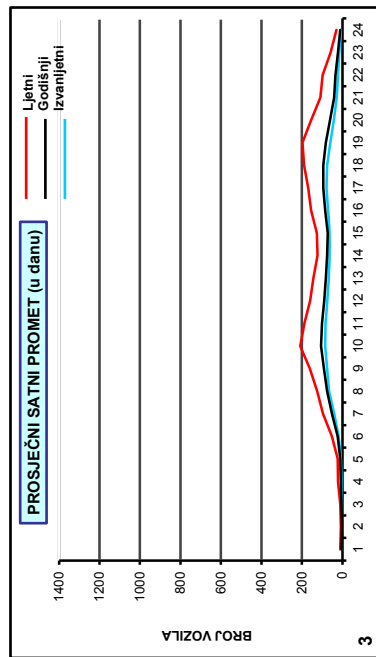
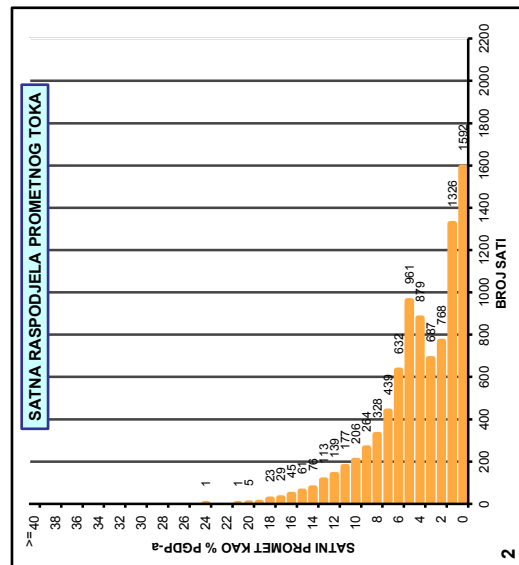
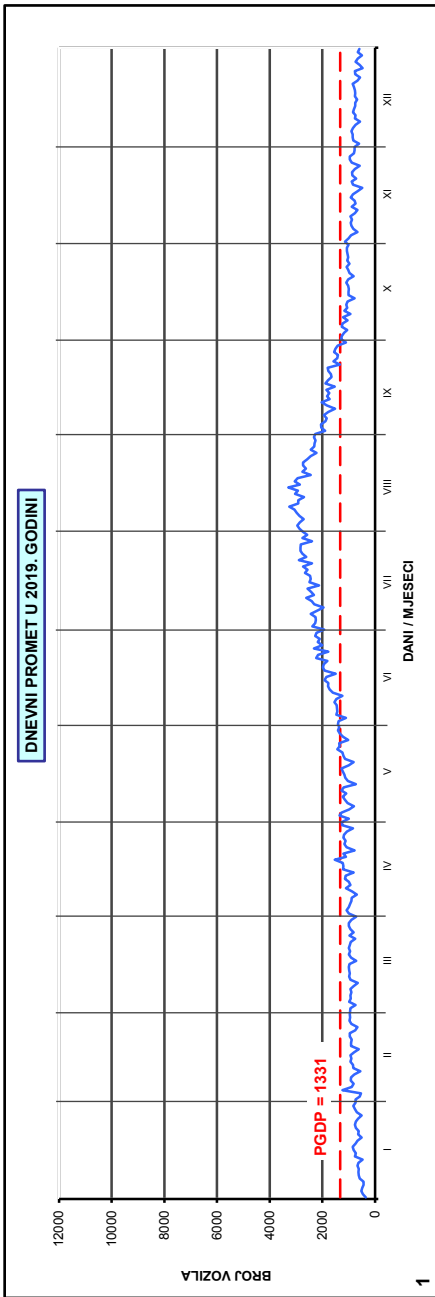
- Ljetni promet: VII i VIII mjesec
- Izvanljetni promet: od I do VI i od IX do XII mjeseca
- Grafikoni sadrže samo stvarno prikupljene podatke



AB 5924, Pitve
Godina: 2019.
Broj ceste: L 67194

Napomene:

- Ljetni promet: VII i VIII mjesec
- Izvanljetni promet: od I do VI i od IX do XII mjeseca
- Grafikoni sadrže samo stvarno prikupljene podatke



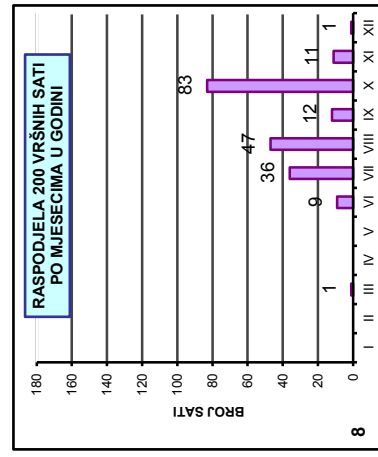
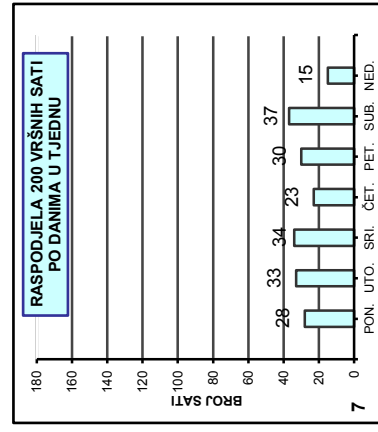
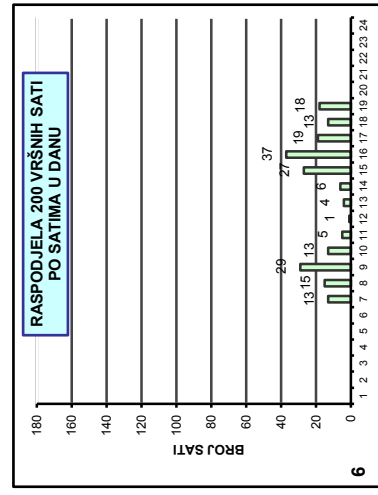
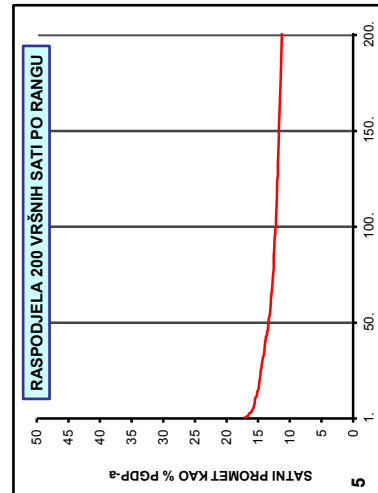
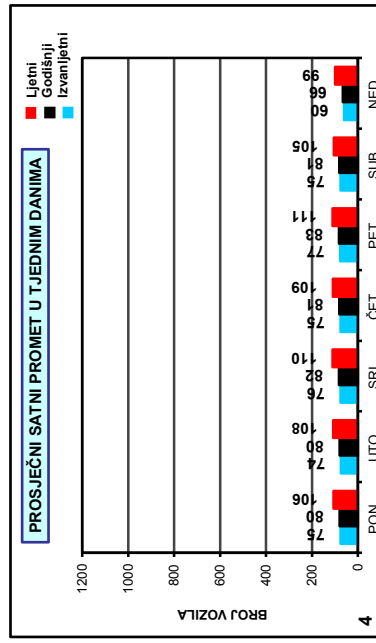
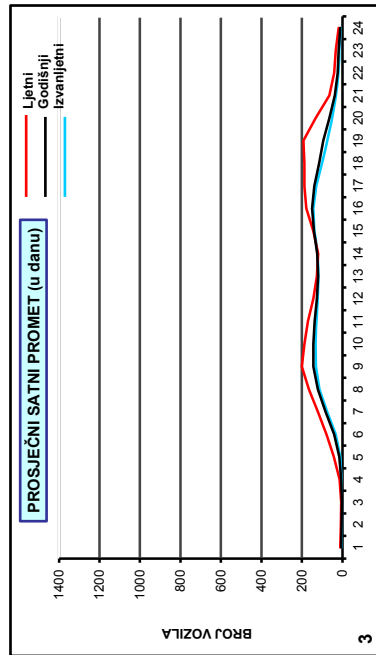
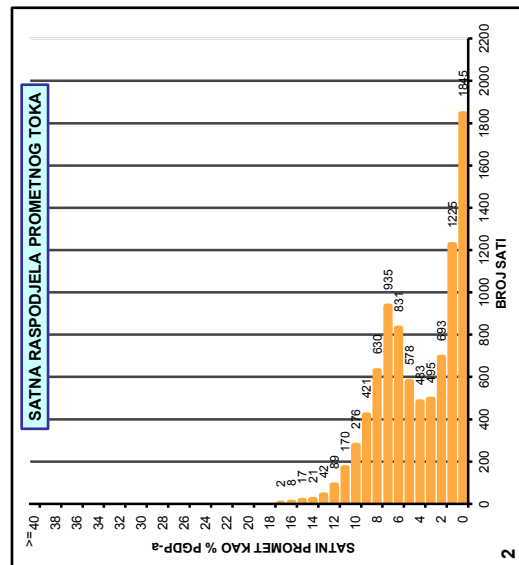
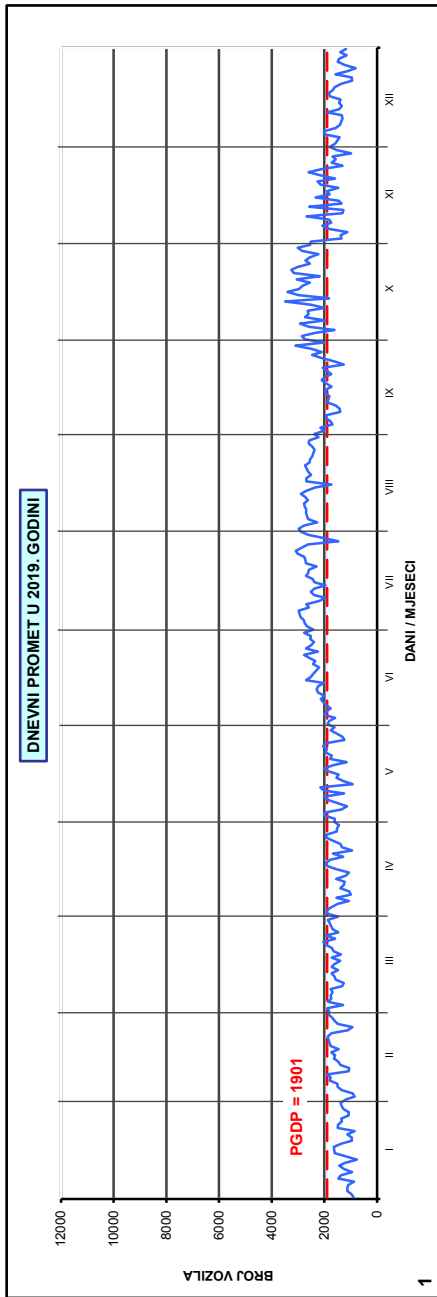
AB 6108, Opuzen

Godina: 2019.

Broj ceste: L 69010

Napomene:

- Ljetni promet: VII i VIII mjesec
- Izvanljetni promet: od I do VI i od IX do XII mjeseca
- Grafikoni sadrže samo stvarno prikupljene podatke



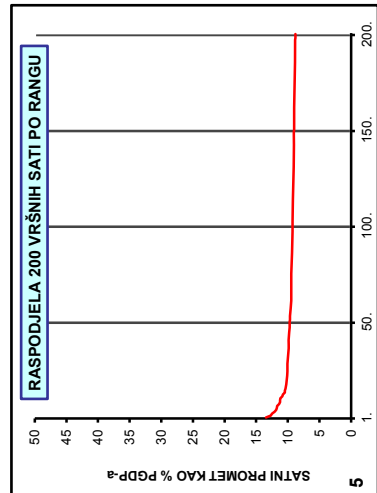
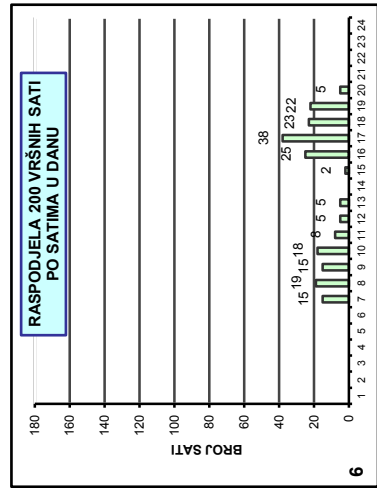
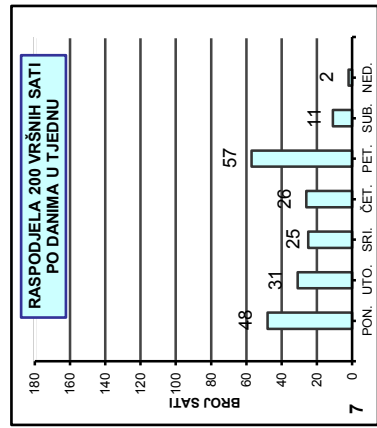
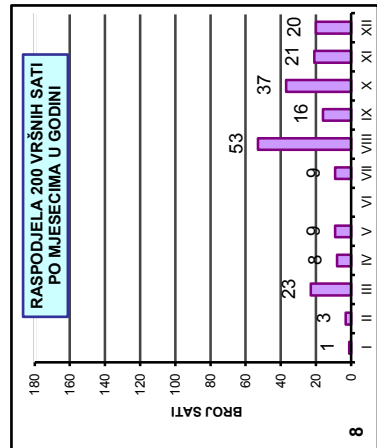
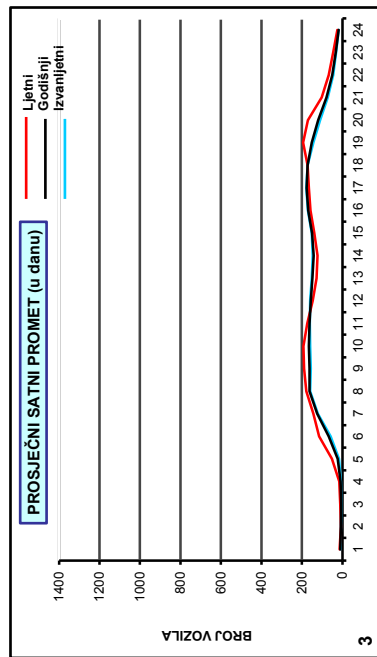
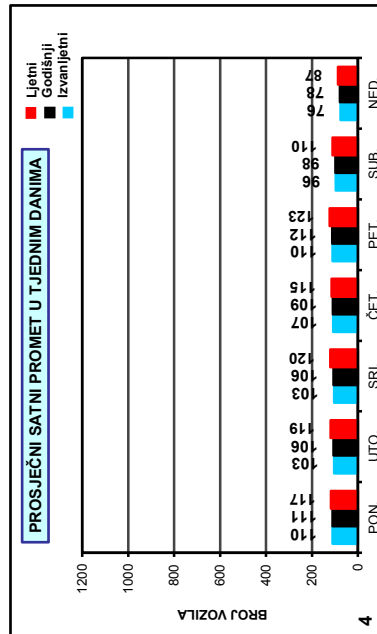
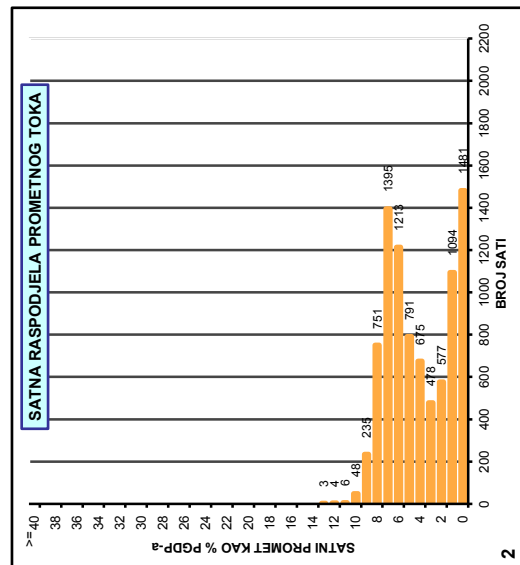
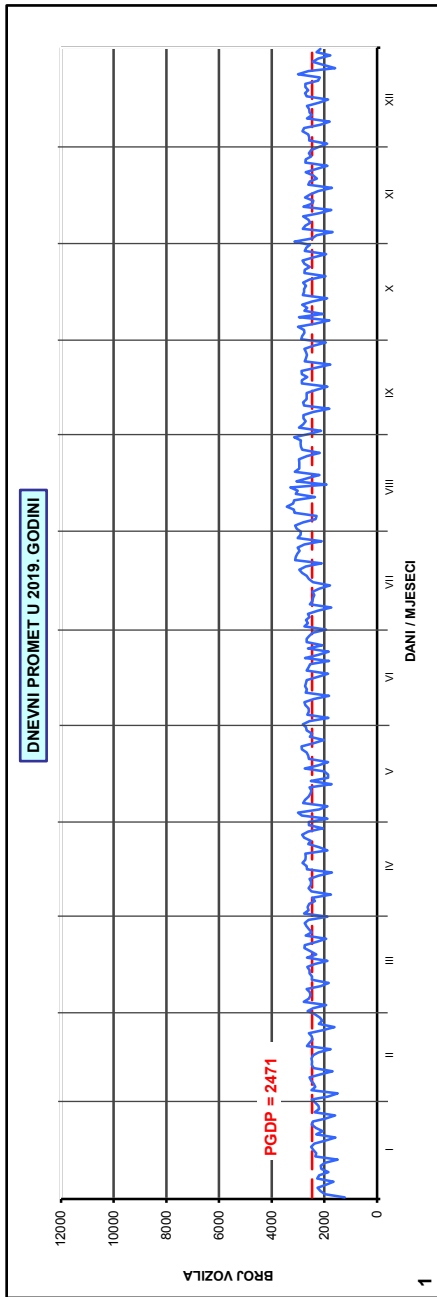
AB 6109, Krvavac

Godina: 2019.

Broj ceste: L 69012

Napomene:

- Ljetni promet: VII i VIII mjesec
- Izvanljetni promet: od I do VI i od IX do XII mjeseca
- Grafikoni sadrže samo stvarno prikupljene podatke



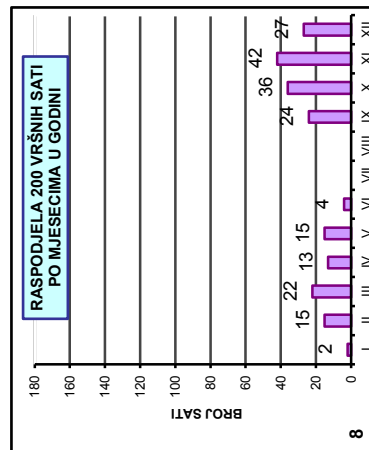
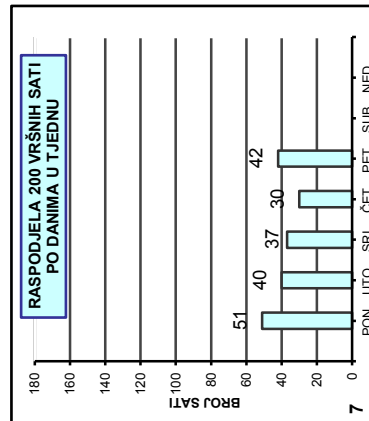

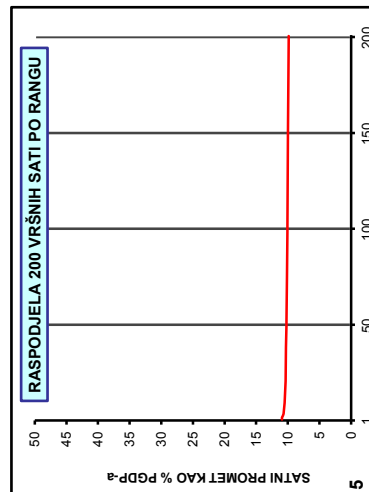

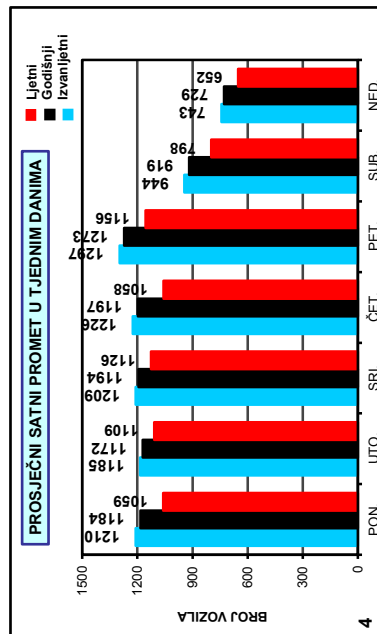
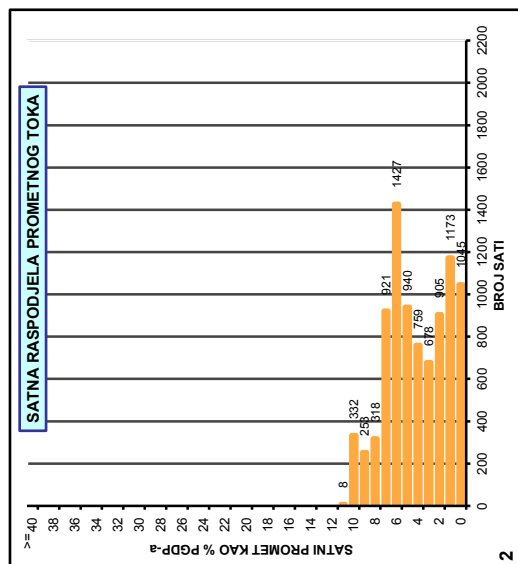
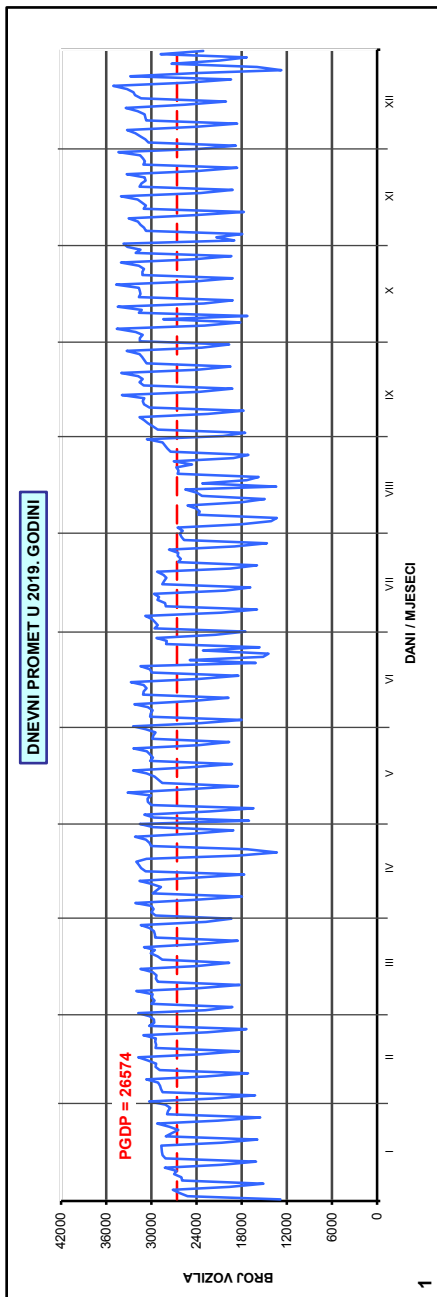
AB 2014, Velika Mlaka

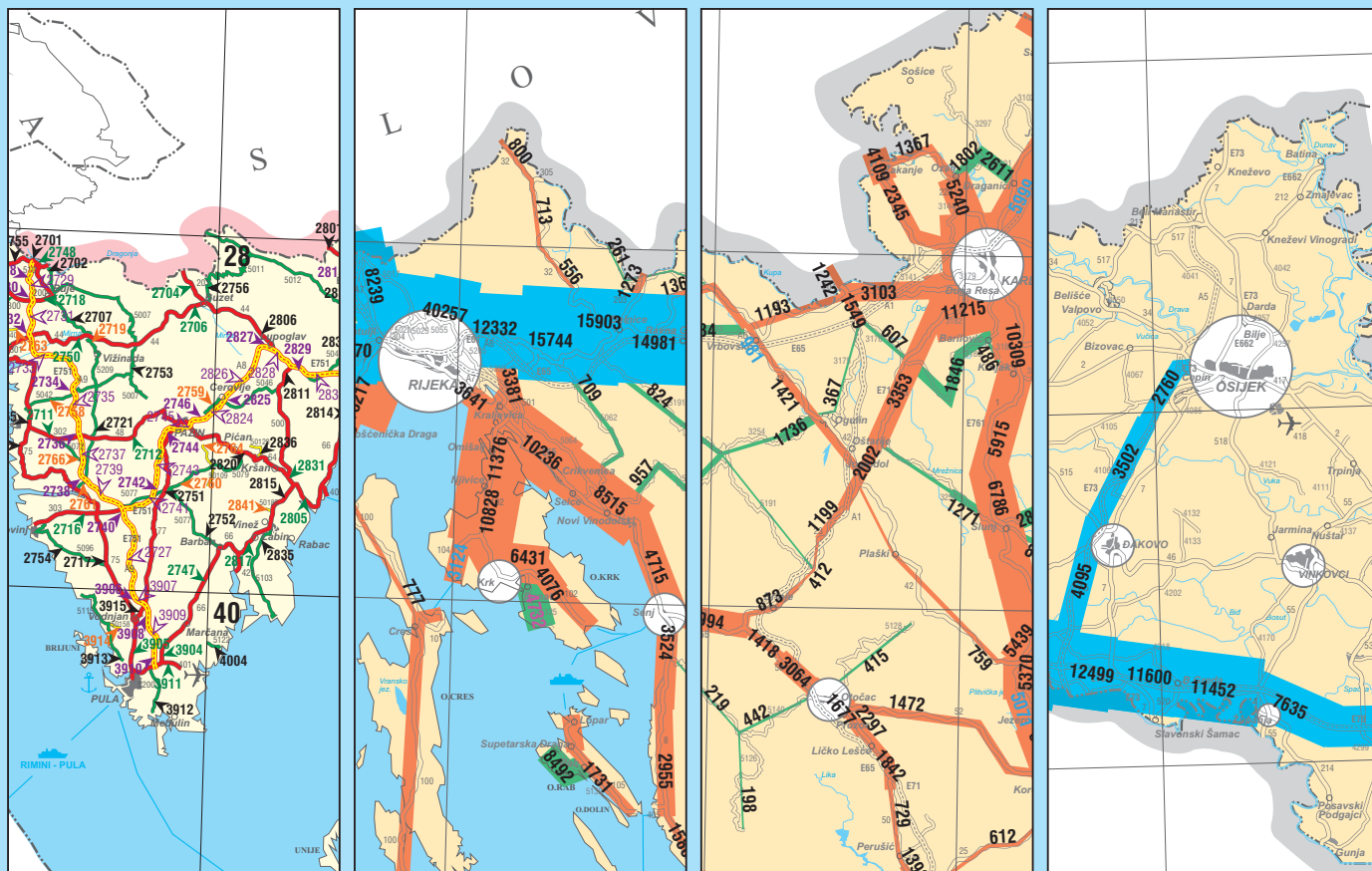
Godina: 2019.

nerazvrstana cesta

Napomene:

- Ljetni promet: VII i VIII mjesec
- Izvanljetni promet: od I do VI i od IX do XII mjeseca
- Grafikoni sadrže samo stvarno prikupljene podatke





Kratice i značenja Common Abbreviations and Terms

Kartografski prikazi:

**Razmještaj mjesta brojenja prometa
(stanje 31.12.2019.)**

**Prosječni godišnji dnevni promet
na odabranim cestama u 2019. godini**

**Prosječni godišnji dnevni promet
na državnim i županijskim cestama u 2019. godini**

**Prosječni godišnji dnevni promet
na autocestama u 2019. godini**

Prilog 8.1. Kratice i značenja

Appendix 8.1. Common Abbreviations and Terms

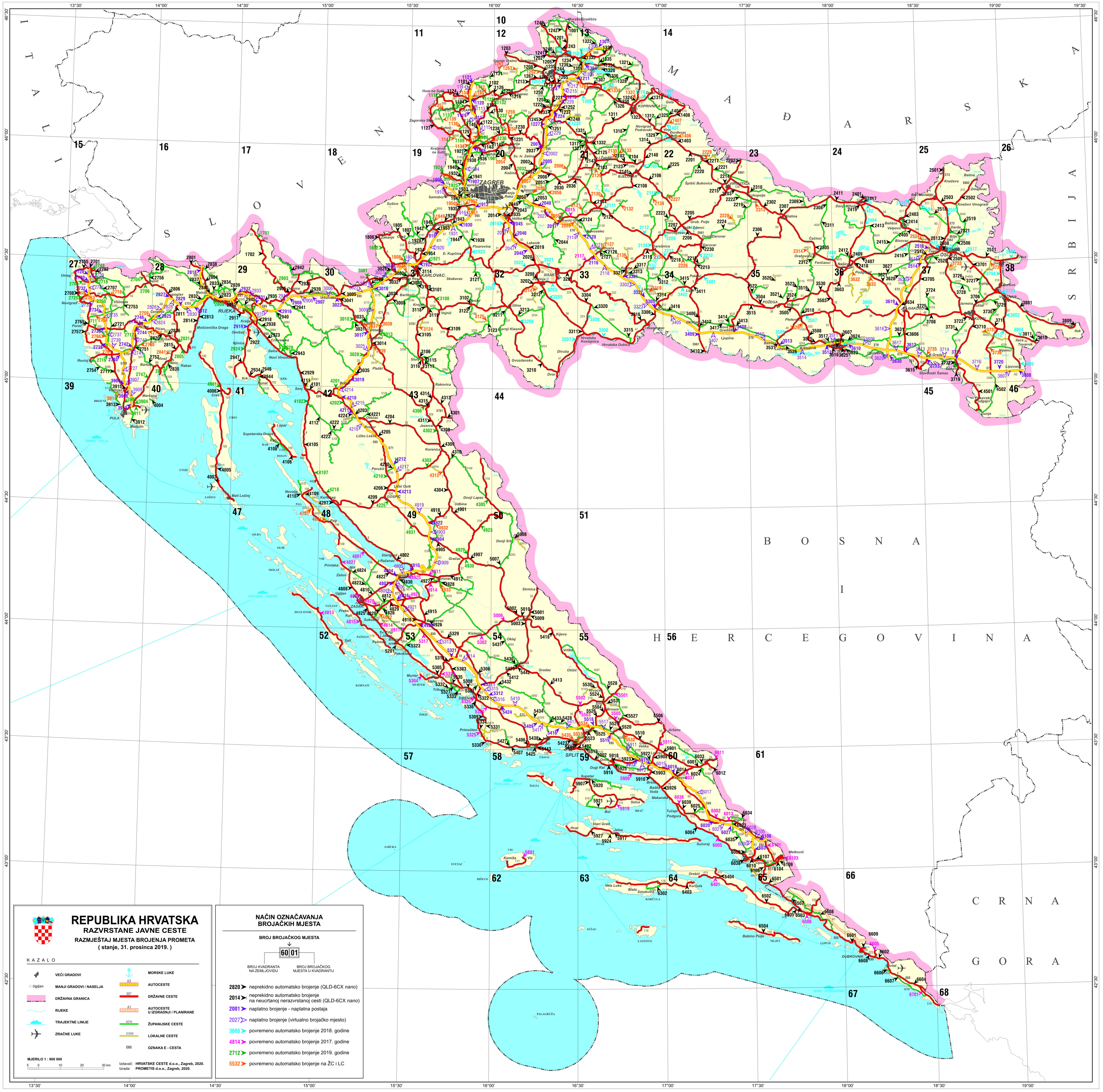
Kratika	Značenje	Abbreviation	Meaning
	BROJENJE PROMETA NA CESTAMA REPUBLIKE HRVATSKE		TRAFFIC COUNTING ON THE ROADWAYS OF CROATIA
PGDP	prosječan godišnji dnevni promet	AADT	Average Annual Daily Traffic
PLDP	prosječan ljetni dnevni promet	ASDT	Average Summer Daily Traffic
PDP	prosječan dnevni promet	ADT	Average Daily Traffic
	procjena		estimate
DC	državna cesta	SR	State Road
ŽC	županijska cesta	CR	County Road
AC	autocesta	M	Motorway
PAC	poluautocesta	SM	Semi – Motorway
LC	lokalna cesta	LR	Local Road
ner.	nerazvrstana cesta	unclas.	unclassified road
NAB	neprekidno automatsko brojenje prometa	ACC	Automatic Count (continuous)
PAB	povremeno automatsko brojenje prometa	ACP	Automatic Count (periodical)
NB	naplatno brojenje	TCTS	Traffic Census at Toll Stations
NP	naplatna postaja	TS	Toll Station
po, ut, sr	ponedjeljak, utorak, srijeda		Monday, Tuesday, Wednesday
če, pe, su, ne	četvrtak, petak, subota, nedjelja		Thursday, Friday, Saturday, Sunday
čv.	čvorište		intersection
GP	granični prijelaz		border crossing
G.A.P	granice administrativnog područja		boundaries of administrative area
TP	trajektno pristanište		ferry port
	ručno brojenje prometa		manual count
	broj / oznaka ceste		road reference number / designation
	brojačko mjesto		counting site
	način brojanja		method of count
	duljina odsječka		section length

**Prilog 8.1. Kratice i značenja /nastavak/
Appendix 8.1. Abbreviations and Terms /cont./**

Kratika	Značenje	Abbreviation	Meaning
	ukupno		total
	sveukupno		overall total
	udjel		share
	prosječni satni promet		average hourly traffic
	vršni sat		peak hour
	dan		day
	tjedan		week
	mjesec		month
	godina		year
	ulazna naplatna postaja		entrance toll station
	izlazna naplatna postaja		exit toll station
	most		bridge
	tunel		tunnel
	cestovne građevine s naplatom prometa		toll road constructions
	motorna vozila		motorized vehicles
	vrsta vozila		vehicle type
	skupina vozila		vehicle class
	razred duljine		length class
	struktura prometa		traffic composition
	bicikli		bicycles
	mopedi		mopeds
	motocikli		motorcycles
	osobna vozila		passenger cars
	teretna vozila		goods vehicles
	autobusi		buses
	teretna vozila s prikolicom		combination trucks
	tegljači (s prikolicom)		truck-tractors (with trailers)

**Prilog 8.1. Kratice i značenja /nastavak/
Appendix 8.1. Abbreviations and Terms /cont./**

Kratice	Značenje	Abbreviation	Meaning
	traktori i radna vozila		tractors and industrial vehicles
	zaprežna vozila		horse-drawn vehicles
	motorni tricikli		motorized tricycles
	motorni četverocikli		motorized quadricycles
	priključno vozilo		auxiliary vehicle
	ostala vozila		other vehicles
	prometni tok		traffic flow
	osovina		axle



REPUBLIKA HRVATSKA
RAZVRSTANE JAVNE CESTE
RAZMJESTAJ MJESTA BROJENJA PROMETA
 (stanje, 31. prosinca 2019.)

KAZALO

	VEĆI GRADOVI		MORSKE LUKE	
	MANJI GRADOVI / NASELJA		A3 A5 A7 A9 A11 A13 A15 A17 A19 A21 A23 A25 A27 A29 A31 A33 A35 A37 A39 A41 A43 A45 A47 A49 A51 A53 A55 A57 A59 A61 A63 A65 A67 A69 A71 A73 A75 A77 A79 A81 A83 A85 A87 A89 A91 A93 A95 A97 A99 A101 A103 A105 A107 A109 A111 A113 A115 A117 A119 A121 A123 A125 A127 A129 A131 A133 A135 A137 A139 A141 A143 A145 A147 A149 A151 A153 A155 A157 A159 A161 A163 A165 A167 A169 A171 A173 A175 A177 A179 A181 A183 A185 A187 A189 A191 A193 A195 A197 A199 A201 A203 A205 A207 A209 A211 A213 A215 A217 A219 A221 A223 A225 A227 A229 A231 A233 A235 A237 A239 A241 A243 A245 A247 A249 A251 A253 A255 A257 A259 A261 A263 A265 A267 A269 A271 A273 A275 A277 A279 A281 A283 A285 A287 A289 A291 A293 A295 A297 A299 A301 A303 A305 A307 A309 A311 A313 A315 A317 A319 A321 A323 A325 A327 A329 A331 A333 A335 A337 A339 A341 A343 A345 A347 A349 A351 A353 A355 A357 A359 A361 A363 A365 A367 A369 A371 A373 A375 A377 A379 A381 A383 A385 A387 A389 A391 A393 A395 A397 A399 A401 A403 A405 A407 A409 A411 A413 A415 A417 A419 A421 A423 A425 A427 A429 A431 A433 A435 A437 A439 A441 A443 A445 A447 A449 A451 A453 A455 A457 A459 A461 A463 A465 A467 A469 A471 A473 A475 A477 A479 A481 A483 A485 A487 A489 A491 A493 A495 A497 A499 A501 A503 A505 A507 A509 A511 A513 A515 A517 A519 A521 A523 A525 A527 A529 A531 A533 A535 A537 A539 A541 A543 A545 A547 A549 A551 A553 A555 A557 A559 A561 A563 A565 A567 A569 A571 A573 A575 A577 A579 A581 A583 A585 A587 A589 A591 A593 A595 A597 A599 A601 A603 A605 A607 A609 A611 A613 A615 A617 A619 A621 A623 A625 A627 A629 A631 A633 A635 A637 A639 A641 A643 A645 A647 A649 A651 A653 A655 A657 A659 A661 A663 A665 A667 A669 A671 A673 A675 A677 A679 A681 A683 A685 A687 A689 A691 A693 A695 A697 A699 A701 A703 A705 A707 A709 A711 A713 A715 A717 A719 A721 A723 A725 A727 A729 A731 A733 A735 A737 A739 A741 A743 A745 A747 A749 A751 A753 A755 A757 A759 A761 A763 A765 A767 A769 A771 A773 A775 A777 A779 A781 A783 A785 A787 A789 A791 A793 A795 A797 A799 A801 A803 A805 A807 A809 A811 A813 A815 A817 A819 A821 A823 A825 A827 A829 A831 A833 A835 A837 A839 A841 A843 A845 A847 A849 A851 A853 A855 A857 A859 A861 A863 A865 A867 A869 A871 A873 A875 A877 A879 A881 A883 A885 A887 A889 A891 A893 A895 A897 A899 A901 A903 A905 A907 A909 A911 A913 A915 A917 A919 A921 A923 A925 A927 A929 A931 A933 A935 A937 A939 A941 A943 A945 A947 A949 A951 A953 A955 A957 A959 A961 A963 A965 A967 A969 A971 A973 A975 A977 A979 A981 A983 A985 A987 A989 A991 A993 A995 A997 A999	DRŽAVNE CESTE
	RIJEKE		AUTOCESTE U IZGRADNJI / PLANIRANE	
	TRAJEKTNE LINJE		ZUPANSKE CESTE	
	ZRAČNE LUKE		LOKALNE CESTE	
	OSNAKA E - CESTA		OSNAKA E - CESTA	

MJERILO 1 : 900 000
 0 10 20 30 km
 Izdavač: HRVATSKE CESTE d.o.o., Zagreb, 2020.
 Izrada: PROMETIS d.o.o., Zagreb, 2020.

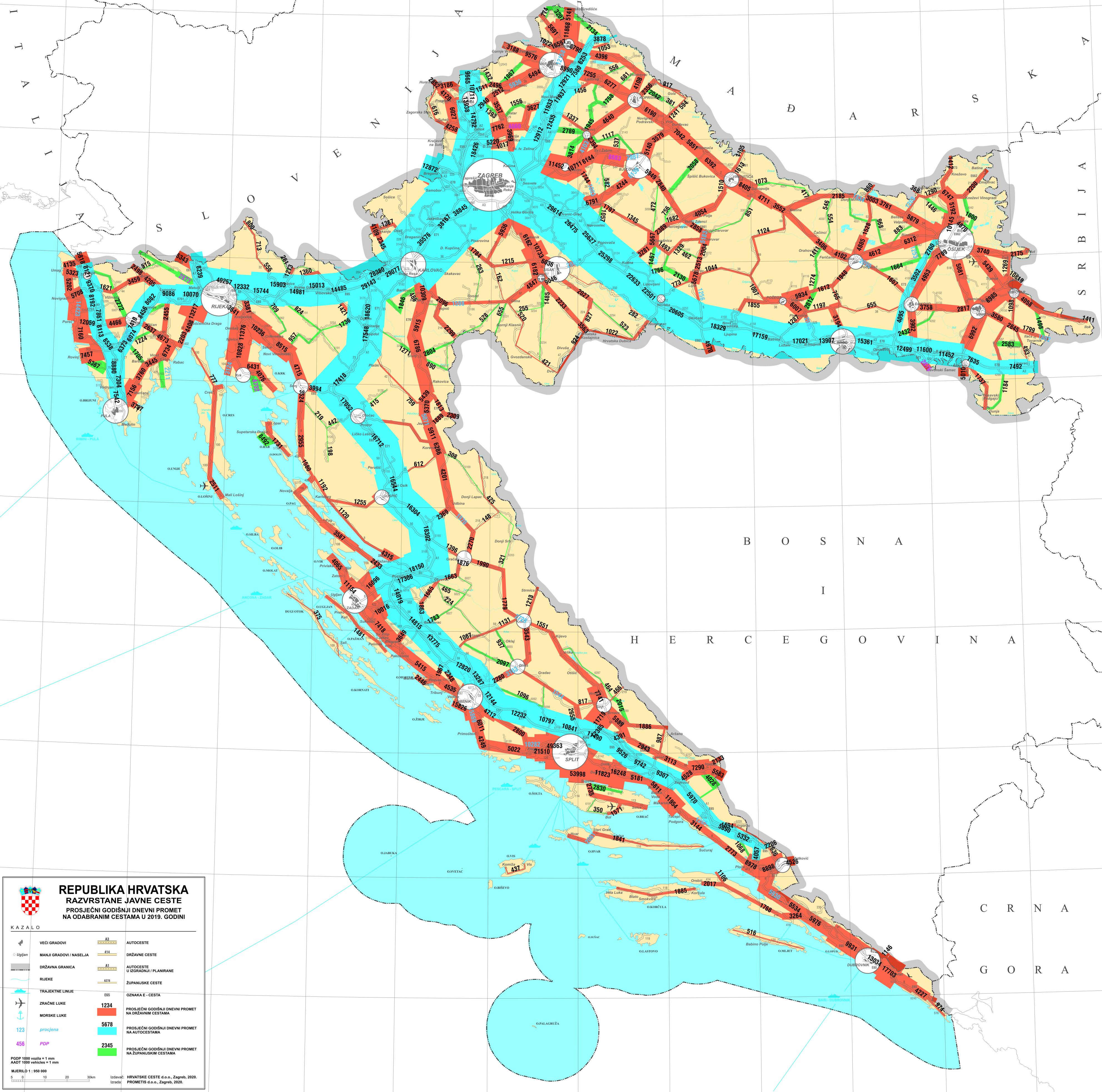
NAČIN OZNAČAVANJA BROJAČKIH MJESTA

BROJ BROJAČKOG MJESTA

60 01

BROJ KVADRANTA NA ZEMLJOVODU BROJ BROJAČKOG MJESTA U KVADRANTU

2820 > neprekidno automatsko brojenje (QLD-6CX nano)
 2014 > neprekidno automatsko brojenje na neurtajnoj nerazvrstanoj cesti (QLD-6CX nano)
 2001 > naplatno brojenje - naplatna postaja
 2027 > naplatno brojenje (virtualno brojačko mjesto)
 3605 > povremeno automatsko brojenje 2018. godine
 4814 > povremeno automatsko brojenje 2017. godine
 2712 > povremeno automatsko brojenje 2019. godine
 5532 > povremeno automatsko brojenje na ŽC i LC





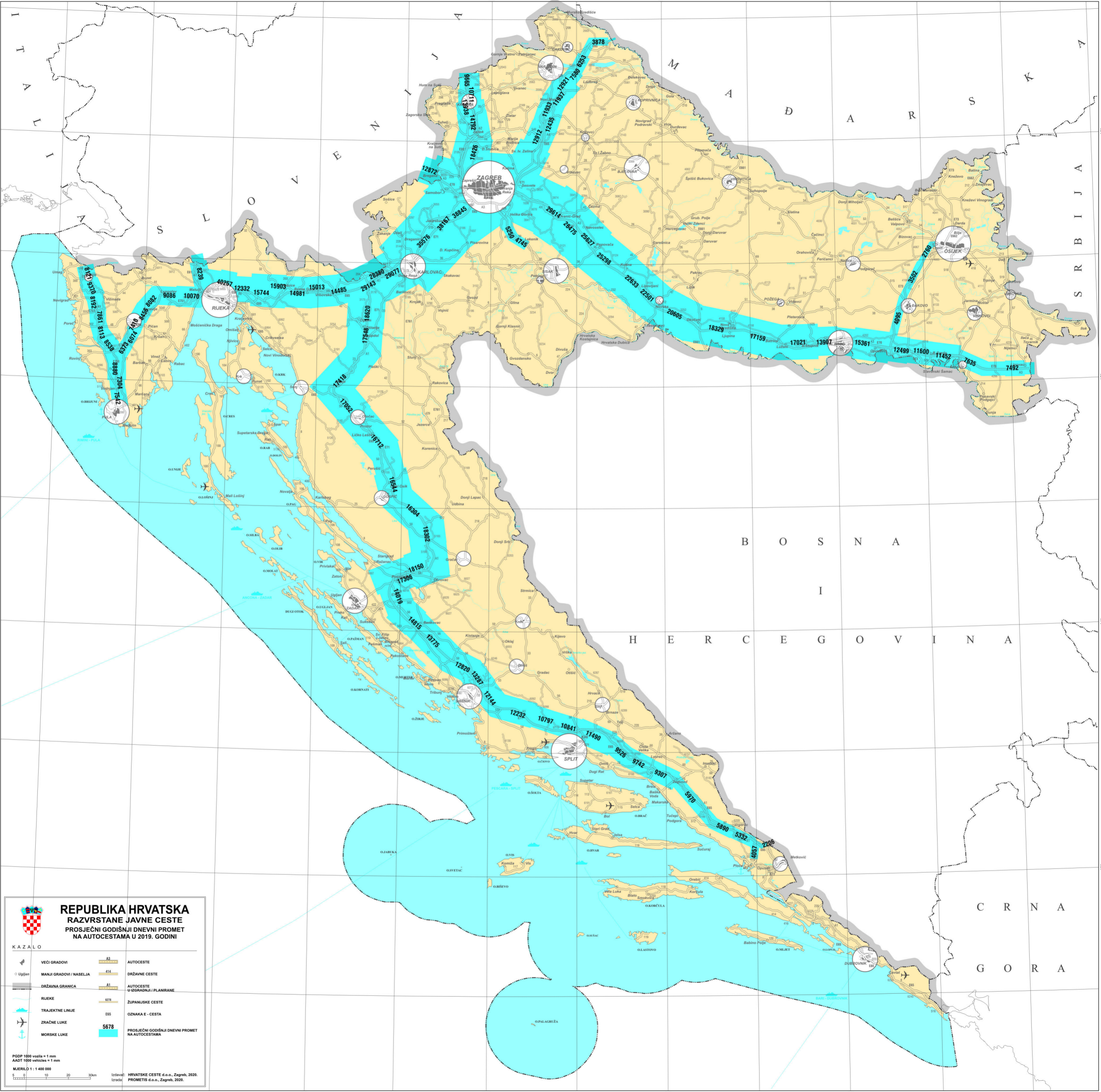
REPUBLIKA HRVATSKA
RAZVRSTANE JAVNE CESTE
 PROSJEČNI GODIŠNJI DNEVNI PROMET
 NA DRŽAVNIM I ŽUPANIJSKIM CESTAMA U 2019. GODINI

KAZALO

	VEĆI GRADOVI		1234	PROSJEČNI GODIŠNJI DNEVNI PROMET NA DRŽAVNIM CESTAMA
	MANJI GRADOVI / NASELJA		2345	PROSJEČNI GODIŠNJI DNEVNI PROMET NA ŽUPANIJSKIM CESTAMA
	DRŽAVNA GRANICA			
	RUEKE			
	TRAJEKTNE LINIJE			
	ZRAČNE LUKE			
	MORSKE LUKE			
	procjena			
	PDP			

PGDP 1000 vozila = 1 mm
 AADT 1000 vehicles = 1 mm
 MJERIL0 1 : 950 000

Izdavač: HRVATSKE CESTE d.o.o., Zagreb, 2020.
 Izdavač: PROMETIS d.o.o., Zagreb, 2020.



REPUBLIKA HRVATSKA
RAZVRSTANE JAVNE CESTE
PROSJEČNI GODIŠNJI DNEVNI PROMET
NA AUTOCESTAMA U 2019. GODINI

KAZALO

	VEĆI GRADOVI		A3	AUTOCESTE
	MANJI GRADOVI / NASELJA		D	DRŽAVNE CESTE
	DRŽAVNA GRANICA		A1	AUTOCESTE U IZGRADNJI / PLANIRANE
	RJECI		Z	ŽUPANIJSKE CESTE
	TRAJEKTNE LINJE		E	OZNAKA E - CESTA
	ZRAČNE LUKE		5678	PROSJEČNI GODIŠNJI DNEVNI PROMET NA AUTOCESTAMA
	MORSKE LUKE			

PGDP 1000 vozila = 1 mm
 AADT 1000 vozila = 1 mm

MJERIL0 1 : 1 400 000

Izdavač: HRVATSKE CESTE d.o.o., Zagreb, 2020.
 Izradio: PROMETIS d.o.o., Zagreb, 2020.

ISBN 978-953-6534-27-2