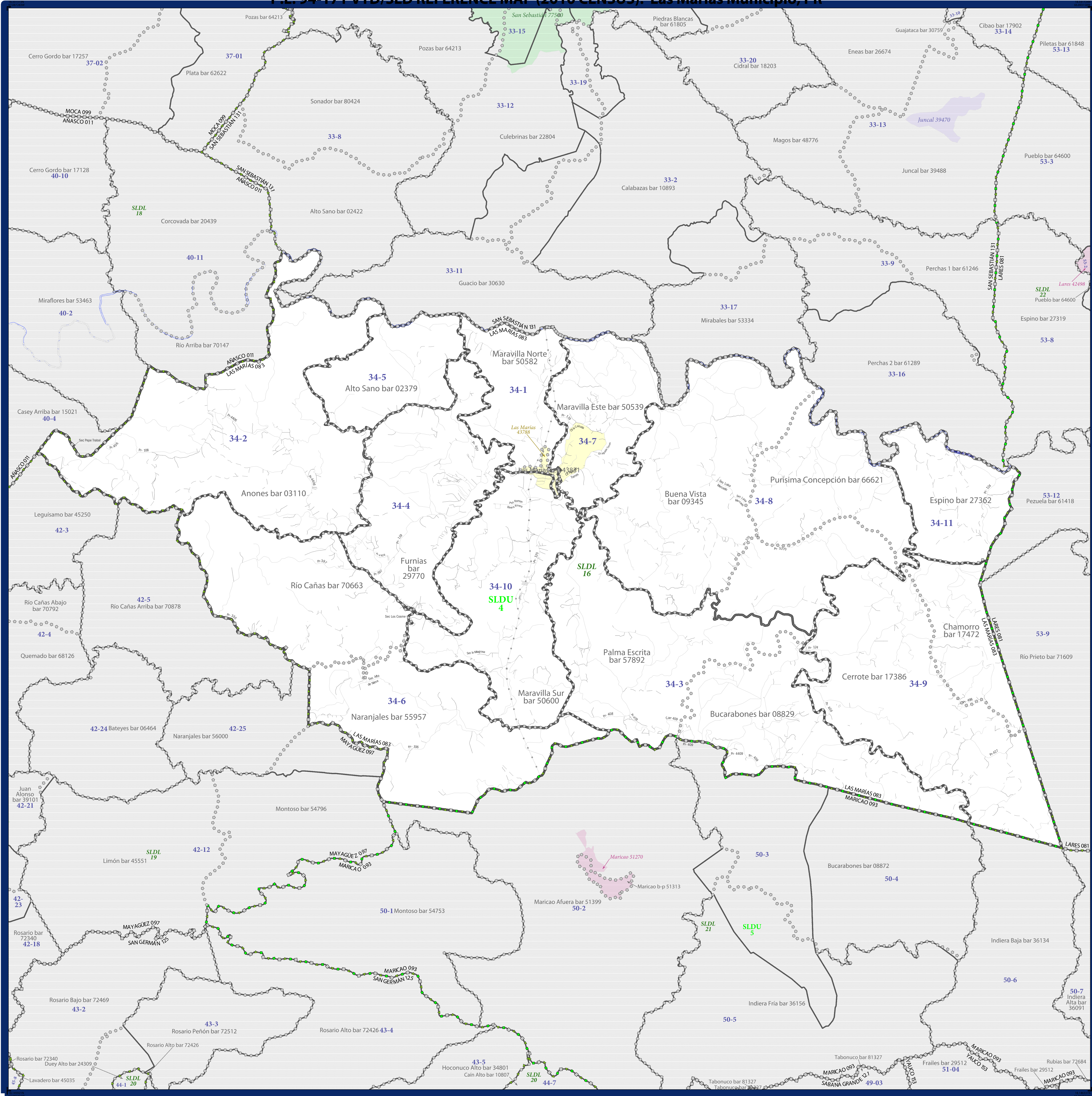


P.L. 94-171 VTD/SLD REFERENCE MAP (2010 CENSUS): Las Marías Municipio, PR



LEGEND	
SYMBOL DESCRIPTION	LABEL STYLE
Puerto Rico	PUERTO RICO 72
Municipio	FLORIDA 054
Barrio or Barrio-Pueblo	Palmas bar 58451
Subbarrio	Mercado 53025
Comunidad or Zona Urbana 1	Guaymabo 32522
Voting District (VTD)	93-5
State Legislative District - Upper (Senate)	SLDU 4
State Legislative District - Lower (House)	SLDL 26

DESCRIPTION	SYMBOL	DESCRIPTION	SYMBOL
Primary Road		Water Body	
Other Road		Military	
OTD Trail, Stairway, Alley, Walkway, or Ferry		National or State Park, Forest, or Recreation Area	
Railroad		Inset Area	
Pipeline or Power Line		Outside Subject Area	
Ridge or Fence			
Property Line			
Nonvisible Boundary or Feature Not Elsewhere Classified			

Where Puerto Rico, municipio, and/or barrio or barrio-pueblo boundaries coincide, the map shows the boundary symbol for only the highest-ranking of these boundaries.

1 Label color correlates to the fill color.

Where Puerto Rico, municipio, and/or barrio or barrio-pueblo boundaries coincide, the map shows the boundary symbol for only the highest-ranking of these boundaries.

1 Label color correlates to the fill color.

DESCRIPTION	SYMBOL	DESCRIPTION	SYMBOL
Primary Road		Water Body	
Other Road		Military	
OTD Trail, Stairway, Alley, Walkway, or Ferry		National or State Park, Forest, or Recreation Area	
Railroad		Inset Area	
Pipeline or Power Line		Outside Subject Area	
Ridge or Fence			
Property Line			
Nonvisible Boundary or Feature Not Elsewhere Classified			

Where Puerto Rico, municipio, and/or barrio or barrio-pueblo boundaries coincide, the map shows the boundary symbol for only the highest-ranking of these boundaries.

1 Label color correlates to the fill color.

DESCRIPTION	SYMBOL	DESCRIPTION	SYMBOL
Primary Road		Water Body	
Other Road		Military	
OTD Trail, Stairway, Alley, Walkway, or Ferry		National or State Park, Forest, or Recreation Area	
Railroad		Inset Area	
Pipeline or Power Line		Outside Subject Area	
Ridge or Fence			
Property Line			
Nonvisible Boundary or Feature Not Elsewhere Classified			

Where Puerto Rico, municipio, and/or barrio or barrio-pueblo boundaries coincide, the map shows the boundary symbol for only the highest-ranking of these boundaries.

1 Label color correlates to the fill color.

DESCRIPTION	SYMBOL	DESCRIPTION	SYMBOL
Primary Road		Water Body	
Other Road		Military	
OTD Trail, Stairway, Alley, Walkway, or Ferry		National or State Park, Forest, or Recreation Area	
Railroad		Inset Area	
Pipeline or Power Line		Outside Subject Area	
Ridge or Fence			
Property Line			
Nonvisible Boundary or Feature Not Elsewhere Classified			

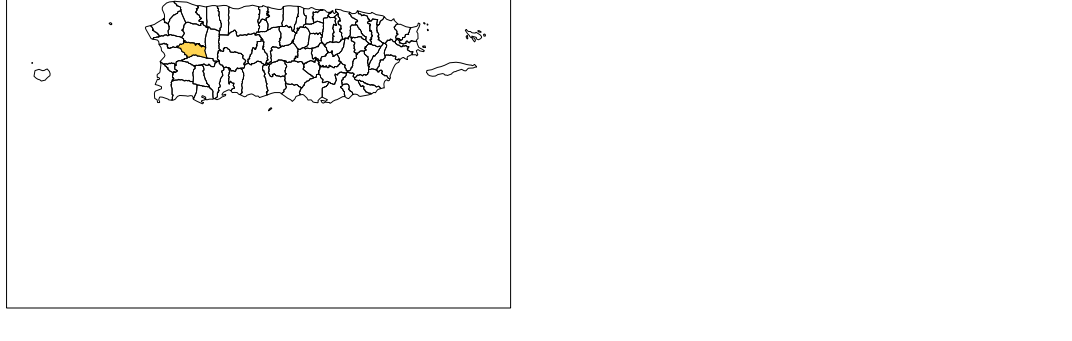
Where Puerto Rico, municipio, and/or barrio or barrio-pueblo boundaries coincide, the map shows the boundary symbol for only the highest-ranking of these boundaries.

1 Label color correlates to the fill color.

DESCRIPTION	SYMBOL	DESCRIPTION	SYMBOL
Primary Road		Water Body	
Other Road		Military	
OTD Trail, Stairway, Alley, Walkway, or Ferry		National or State Park, Forest, or Recreation Area	
Railroad		Inset Area	
Pipeline or Power Line		Outside Subject Area	
Ridge or Fence			
Property Line			
Nonvisible Boundary or Feature Not Elsewhere Classified			

Where Puerto Rico, municipio, and/or barrio or barrio-pueblo boundaries coincide, the map shows the boundary symbol for only the highest-ranking of these boundaries.

1 Label color correlates to the fill color.

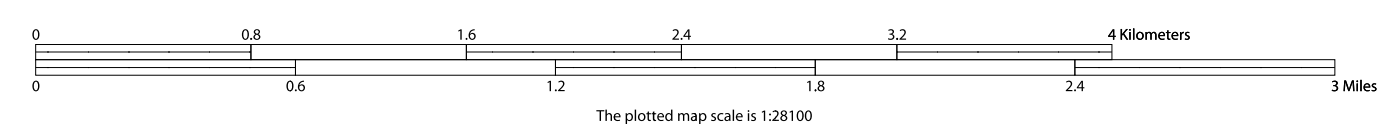


All legal boundaries and names are as of January 1, 2010. The boundaries shown on this map are for Census Bureau statistical data collection and tabulation purposes only; their depiction and designation for statistical purposes does not constitute a determination of jurisdictional authority or rights of ownership or entitlement.

Geographic Vintage: 2010 Census (reference date: January 1, 2010)
 Data Source: U.S. Census Bureau's MAINTIGR database (TAB100172)
 Map Created by Geography Division: November 20, 2010

U.S. DEPARTMENT OF COMMERCE Economics and Statistics Administration U.S. Census Bureau

Projection: Albers Equal Area Conic
 Datum: NAD 83
 Spheroid: GRS 80
 1st Standard Parallel: 17 57 21
 2nd Standard Parallel: 18 26 45
 Central Meridian: -66 35 02
 Latitude of Projection's Origin: 17 49 60
 False Easting: 0
 False Northing: 0



USCENSUSBUREAU

PARENT SHEET 1
 Total Sheets: 1
 Index Sheets: 0
 Parent Sheets: 1
 Inset Sheets: 0

NAME: Las Marías Municipio (083)
 ENTITY TYPE: County or statistically equivalent entity
 ST: Puerto Rico (72)

2010 PL VTD/SLD MAP (PARENT)
 20457283001