


SOUTH CAROLINA ELECTION COMMISSION



ANNUAL REPORT 1992-1993

Printed Under The Direction Of The
State Budget And Control Board

State of South Carolina

COMMISSIONERS

WILLIAM B. DEPASS, JR.
Chairman

ROGER LEAKS, JR.
Vice Chairman

DR. NEAL D. THIGPEN

PHILIP T. BRADLEY

DR. DEBORAH B. CURETON



Election Commission

2221 DEVINE STREET
POST OFFICE BOX 5987
COLUMBIA, S.C. 29250
PHONE: 734-9060
FAX: 734-9366

J. LYNN McCANTS
Executive Director

JAMES F. HENDRIX
Deputy Executive Director
Director of Elections

ANN C. WOLFE
Deputy Director
Budget & Finance

MARCIA B. ANDINO
Assistant Director
Central Voter Registration System
and Computer Services

DONNA C. ROYSON
Assistant Director
Electronic Voting System

GARRY BAUM
Public Information Officer

LETTER OF TRANSMITTAL

Columbia, South Carolina
For Period Ending June 30, 1993

To Carroll A. Campbell, Jr., Governor,
and the General Assembly of the State of South Carolina:

In accordance with law, we are privileged to submit to you the Twentieth Annual Report of the South Carolina State Election Commission. This report contains data and statistics from the November 3, 1992, General Election, special elections, registration and other information as required.

Respectfully submitted,

A handwritten signature in black ink, appearing to read "William B. DePass, Jr.", is written over the typed name.

William B. DePass, Chairman
Roger Leaks, Jr.
Neal D. Thigpen
Philip T. Bradley
Deborah B. Cureton

TABLE OF CONTENTS

Letter of Transmittal	page 1
Commissioners and Staff	3
History, Statutory Authority and Organization	4
Energy Conservation Plan and Goals	6
Summary of Fiscal Year Expenditures	7
Efficiency and Effectiveness Factors	8
Publications and Training Aids	9
Minutes of Meetings of State Board of Canvassers	
Saturday, August 29, 1992	10
Saturday, September 12, 1992	11
Thursday, November 12, 1992	12
Tuesday, November 17, 1992	13
Friday, November 20, 1992	14
Monday, November 23, 1992	15
Wednesday, November 25, 1992	16
Monday, November 30, 1992	17
Orders of the State Board of Canvassers	
Appeal of Bill Stringfellow; Chester Co. School Bd Dst 5	18
Appeal of Neil Stribling; Lancaster Co. School Bd Dst 6	20
Appeal of Bennie Brogdon; Sumter Co. Council, Dst 7	22
Appeal of Roland Robinson, Elizabeth Kilgore, Elizabeth Kyler; Sumter Co. School Bd., Dst 2, Seats 2, 3, 5	24
Appeal of Cornelius Campbell, George Flynn, Jack Bryant; James Island Public Service District Board	26
Appeal of Redell Fields; Colleton Co. School Bd Dst 5 ...	28
Protest of Norman E. Fogle; House District 96	31
Protest of Jim S. Wingo; Senate District 3	34
Protest of William G. Bill Bates; Senate District 4	36
Appeal of Douglas Greene; Aiken County Council, Dst. 3 ..	42
March 7, 1992, Presidential Preference Primary	
Results and Voter Participation by County, Sex, Race	45
August 25, 1992 Republican Primary	
Voter Participation by County, Sex, Race, and Results	49
August 25, 1992 Democratic Primary	
Voter Participation by County, Sex, Race and Results	64
November 3, 1992 General Election	
Voter Participation by County, Sex, Race, Age	77
President Results	79
U.S. Senate and House of Representatives	80
South Carolina Senate.....	84
South Carolina House of Representatives	96
Solicitors	127
County Results, Precinct by Precinct	130
Removal of Registered Voters For Non-Voting	538
Election Systems By County	539
Voter Registration History 1956 - 1993	540

SOUTH CAROLINA ELECTION COMMISSION
Post Office Box 5987
2221 Devine Street, Suite 105
Columbia, South Carolina 29205
734-9060

COMMISSIONERS

William B. DePass, Jr., Chairman (1994) Columbia...779-8600 (o)
Roger Leaks, Jr., Vice-chairman (1996) Columbia
Dr. Neal D. Thigpen (1994) Florence
Philip T. Bradley (1994) Greenville
Dr. Deborah B. Cureton (1996) Lancaster

EXECUTIVE DIRECTOR

J. Lynn McCants, Executive Director...734-9060
Janet D. Reynolds, Executive Support Specialist

POSTAL CENTER

C. Stanley Harris, Supervisor
Richard C. Behlmer, Clerk

ELECTRONIC VOTING SYSTEM

Donna Royson, Assistant Director
Wanda Berry, Administrative Assistant

CENTRAL VOTER REGISTRATION SERVICES

Marcia Andino, Assistant Director
Faye Carter, Administrative Assistant II
Blondell M. Montague, Data Coordinator II
Joyce D. Benjamin, Data Entry Operator II
Barbara Pagoota, Administrative Specialist A
Sheack Abraham, Administrative Specialist B
Rose Mary Glenn, Data Entry Operator II

ADMINISTRATION

Ann C. Wolfe, Deputy Director, Budget and Finance
Faye Parks, Accounting Technician II
Elizabeth I. Simmons, Accounting Technician II

EDUCATIONAL AND TRAINING SERVICES

James F. Hendrix, Deputy Director
Nancy Foster, Administrative Assistant
Garry Baum, Public Information Officer

HISTORY OF THE STATE ELECTION COMMISSION

The State Election Commission became a separate state agency on January 1, 1969. It had formerly functioned as a division of the office of Secretary of State. The General Assembly felt voter registration and the administration of elections were matters that should be removed from possible influence of partisan, elected officials and placed under the custody of a non-elected bipartisan board or commission. By the law which created the Election Commission, it was required that the Commission be composed of at least one member of the majority political party and at least one member of the largest minority political party represented in the General Assembly.

The State Election Commission operates under authority granted by 1968 Act No. 955, which is codified as Title 7-3-10 of the 1976 South Carolina Code of Laws, as amended.

ORGANIZATION OF THE STATE ELECTION COMMISSION

I. ADMINISTRATION

The functions of the Election Commission are administered by a five-member commission, which meets monthly in Columbia, and by an executive director who is the chief administrative officer of the agency. Policy, procedures and rules governing the various functions of the Commission are set by the election commissioners and carried out by the executive director. The executive director employs and maintains a working staff to assist him in carrying out his duties. During statewide general election years, it is necessary to employ additional personnel in order to carry out the increased responsibilities of the Election Commission at that time.

The Election Commission also considers and recommends changes in the Registration and Election laws to the General Assembly.

II. CENTRAL VOTER REGISTRATION SYSTEM

The Election Commission is the coordinating center of South Carolina's computerized system of voter registration. All forty-six (46) counties report new registrations and registration changes to the Central Office, where a computer file is built and from which are printed new lists of registered voters for every election held in the State: statewide, countywide, municipal or other. South Carolina was the first state in the country to use this CVRS. Since 1967, this highly successful system has been maintained by the State Election Commission. On a daily basis, this system adds new voters and removes voters who have died, moved, been convicted of certain crimes or otherwise become ineligible as electors.

In this regard, reports must be obtained from other federal, state and local agencies and compared with the computer files. Detailed records and statistics are maintained on the number of registered voters in each county and precinct of South Carolina. Biannually, voters who have failed to vote in at least one election in a two year period are removed from the list of active voters and placed in an inactive file.

All forty-six (46) counties now have "on-line" direct access to the CVRS which allows for input of new voters and changes to registrations. Since 1984, counties have found the direct link useful and time saving in the printing and distributing of voter registration notification material.

All forms and materials used for voter registration by the central office and the county boards of registration are printed and paid for by the State Election Commission. The Central Office also provides, as a public service, the sale of precinct lists of registered voters at a reasonable cost to any registered elector.

III. AID TO COUNTIES

The Election Commission is charged by law with the responsibility of disbursing, to all counties, a state supplemental appropriation to aid in keeping the Board of Registration office open during normal courthouse hours. The amount received by the counties is based upon their respective populations.

IV. ELECTIONS

A. Office of Elections

The State Election Commission is the chief election office for the conduct of general and special elections.

This office prints and distributes for statewide general elections and countywide special elections all ballots, forms and other materials necessary to conduct such elections for President, State Officers, United States Senators and Congressmen and Constitutional Amendments.

B. State Board of Canvassers

After the conclusion of state and county general elections, the five commissioners of the Election Commission act as the State Board of Canvassers. The Board certifies the results of elections and hears appeals and protests arising in such elections.

C. Educational Services

The State Election Commission conducts a comprehensive training program for election workers throughout South Carolina on a continuing basis and provides needed information to members of the public concerning election procedures in the state. A variety of election statistics regarding South Carolina's elections are also available upon request.

Educational Services conducted a statewide training program for poll managers working in the General Election. This program was aired to the Managers at selected sites throughout the state via the Educational Television Network's closed circuit lines. Special telephone lines and talkback facilities provided by ETV were utilized to answer any manager's questions on the air. Most of the managers working in the General Election took part in this training program.

Aiken, Anderson, Beaufort, Charleston, Cherokee, Greenville, Horry, Richland, Spartanburg, and Sumter counties continue to implement their in-county poll manager training programs. It is hoped that other counties will begin year round training in the future.

D. Electronic Voting System

The State Election Commission maintains the software and programs the voting machines used by sixteen (16) counties in the state to conduct elections at all levels of government. We provide proper security and protection to assure the machines used and the programs that produce the election results are free from tampering and fraud. All ballots for the machines are produced in the Commission's office and approved by the Director or Assistant Director.

ENERGY CONSERVATION PLAN AND GOALS

For errands around the city of Columbia, our courier plans one or two trips per day to cover all places. When office staff has to work in a county voter registration and/or election office, employees plan trips on the same day, so they can travel together, saving gas and auto usage. All lights are turned off as workers leave the office. All equipment is updated so as to use less energy.

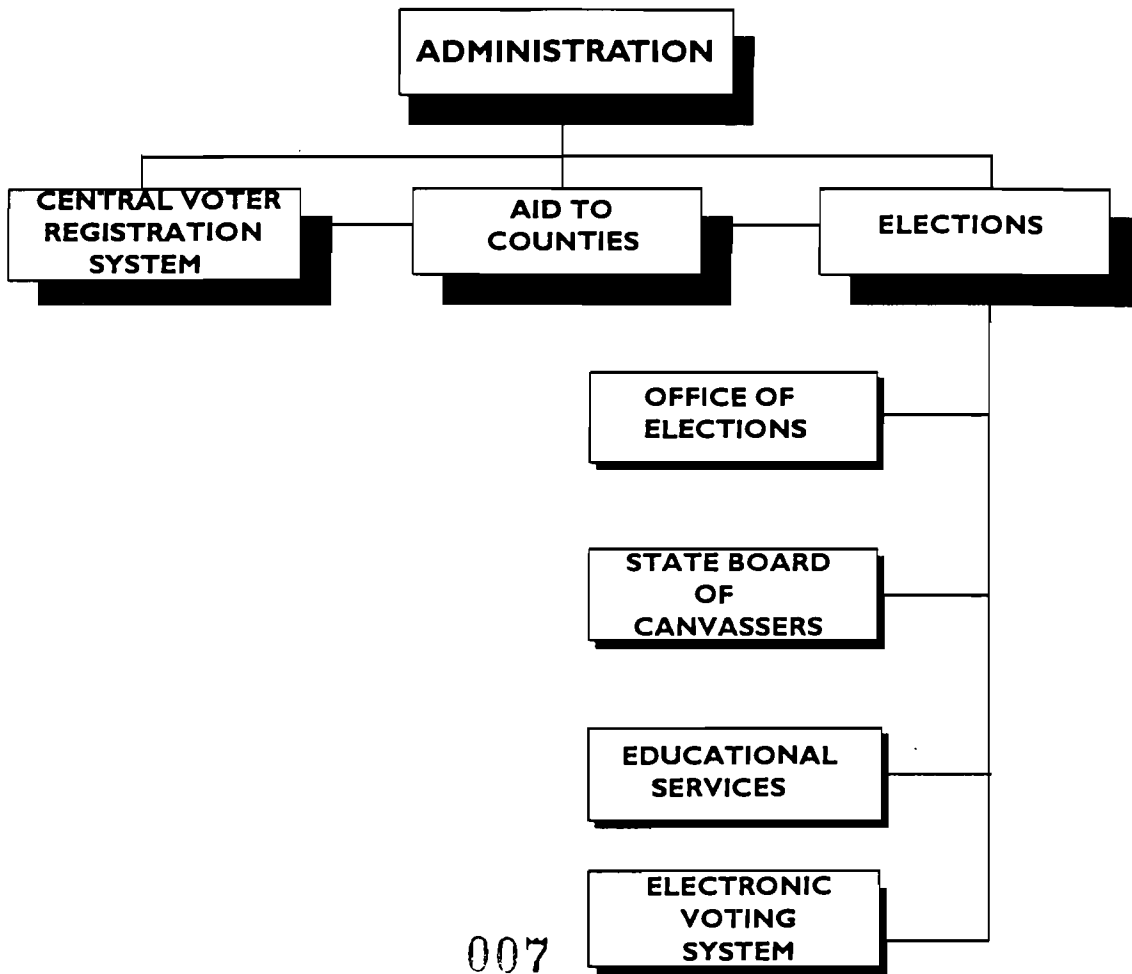
Our energy goals are to continue carpooling to county offices and working more with county offices over the phone and by computer. The energy efficiency will be considered when purchasing office equipment.

**SUMMARY OF EXPENDITURES
JULY 1992 - JUNE 1993**

I. Administration	\$ 277,407.
II. Central Voting Registration System	653,782.
III. Aid To Counties	430,862.
IV. Elections Division	236,673.
V. Employee Benefits	109,293.
VI. General Election	1,006,252.
VII. State Conducted Primaries.....	797,286.

TOTAL S.C. ELECTION COMMISSION \$ 3,511,555.

STATE ELECTION COMMISSION



007

**STATE ELECTION COMMISSION
EFFICIENCY AND EFFECTIVENESS FACTORS
JULY 1992 - JUNE 1993**

Central Voter Registration System

New registered voters	203,917	
Changes	569,795	
Counties using on line system	46	
Support for voter registration system		
75 trips to 31 counties		
Statewide voter registration kick-off meetings		1
Absentee registration/balloting training sessions		6
Number trained	50	

Electronic Voting System

No. of databases/elections	150
No. of ballots printed	7800
Monthly phone calls	250
Support to counties...	
Trips for training	25
Training school in Columbia	3

Administrative

Number of lists sold	850
Gross income from sale	\$138,823.
Expenditures	73,514.
Net income from sale	65,309.

Office of Elections

Number of elections held	233
--------------------------	-----

Educational Services

Monthly phone calls	356
Monthly mailings	95
Support to counties...	
County Voter Registration training on redistricting	
County Election Commission training on voting systems	
a day-long workshop held for 196 county election	
commissioners and staff	
on-site and televised training sessions via ETV	
for poll workers of the Primary and General Election	
poll workers trained	21,400

**SOUTH CAROLINA ELECTION COMMISSION
PUBLICATIONS AND TRAINING AIDS**

1. Registration and Election Laws of South Carolina
2. Booklet titled "Poll Manager's Handbook for Conduct of General Elections," published each even-numbered year in September or October
3. Booklet titled "Poll Manager's Handbook for Conduct of Primary Elections," published each even-numbered year in April or May.
4. Annual Report
5. Periodic brochures, pamphlets and statistical data for the public on voter registration and election procedures and the number of registered voters in the State.
6. Statistical data on voter turnout for every election held in South Carolina is available for public inspection at the State Election Commission office. This data includes the number of registered voters and the number who actually voted, broken down by race and sex.
7. "Selected Legal Opinions and Correspondence," used by the County Board of Voter Registration, outlines certain procedures to be followed when problems arise in registration.
8. "Manual of Instruction for Voter Registration," used by the County Board of Voter Registration, outlines all clerical procedures to be followed for voter registration.
9. Training films, video and audio productions used to instruct election officials and provide information to the public concerning voter registration and election procedures.
10. Booklet titled "What To Do If..." used by poll workers and other election officials in helping to answer common election day problems.
11. Brochure titled "Are You Eligible To Vote?" prepared for distribution to the public. Contains useful information about registration and voting procedures in South Carolina.
12. Brochure titled "So...You Want To Be A Candidate?" prepared for distribution to the public. Contains facts on being a candidate for public office and information on election schedules and procedures.

MINUTES

BOARD OF STATE CANVASSERS
2221 Devine Street, Suite 105
Columbia, South Carolina 29205

August 29, 1992

Present: Mr. William B. DePass, Jr., Chairman; Mr. Roger Leaks, Jr., Vice-Chairman; Dr. Neal D. Thigpen; Mr. Philip T. Bradley; Dr. Deborah B. Cureton; Mr. J. Lynn McCants, Executive Director; Mr. Jim Hendrix, Deputy Director; Mr. John Harper, II; Rev. Joe Neal; Dr. Barbara Woods; and Mr. Rudy Williams.


The Board of State Canvassers met on August 29, 1992, at 11:00 a.m. to canvass the votes in the Democratic and Republican primaries held on Tuesday, August 25, 1992, and to declare the results.

John Harper, unsuccessful candidate in the Democratic Party primary for the Sixth Congressional District, filed a petition with the Board requesting the Board of State Canvassers to declare the results of the August 25, 1992 Republican and Democratic primaries for the Sixth Congressional District in Charleston County null and void and to order the Charleston County Election Commission to conduct new primary elections for the Sixth Congressional District. The petition is based on the fact that the South Carolina General Assembly enacted legislation in February, 1992 which changed the number of precincts, precinct boundaries and polling places in Charleston County, which changes were not pre-cleared by the U.S. Justice Department. Mr. Harper asked the Board to delay the certifying of the primary results until the issue is settled. Mr. DePass explained to Mr. Harper that, while the Board understands his position, the Board of State Canvassers has no authority to take the requested action. Mr. DePass explained that even though the State took over the primaries, all protests are heard by the political parties. Mr. DePass told Mr. Harper the Board would consider the petition and issue its decision at its September 12, 1992 meeting and further suggested to Mr. Harper that the proper place to file his petition was with the state Democratic Party executive committee. Dr. Thigpen made a motion that the Board move forward with the certification of the August 25th Democratic and Republican primaries. Mr. Leaks seconded. The motion carried unanimously.

The Board of State Canvassers canvassed the votes and declared the results at this time.

There being no further business or discussion, the meeting of the Board of State Canvassers adjourned at this time.

Respectfully submitted,



010 Janet Reynolds
Executive Support Specialist

MINUTES

BOARD OF STATE CANVASSERS
2221 Devine Street, Suite 105
Columbia, South Carolina 29205

September 12, 1992

Present: Mr. William B. DePass, Jr., Chairman; Mr. Philip T. Bradley; Dr. Deborah B. Cureton; Mr. J. Lynn McCants, Executive Director; and Mr. Jim Hendrix, Deputy Director.

The Board of State Canvassers met on September 12, 1992, at 9:00 a.m. to canvass the votes in the Democratic and Republican Runoff Primaries held on Tuesday, September 8, 1992, and to declare the results.

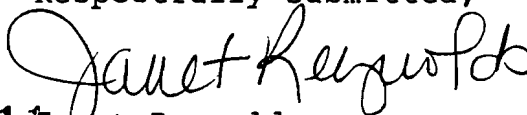
The Board canvassed the votes of the September 8 Runoff Primaries and declared the results at this time.

The next item of business on the agenda was the approval of the Minutes of the August 29 meeting of the Board of State Canvassers. Mr. Bradley moved that the Minutes be adopted as written. Dr. Cureton seconded. The Minutes were unanimously adopted as written.

Under old business Mr. McCants reminded the Board that at last month's meeting John Harper, an unsuccessful candidate in the Democratic primary for the Sixth Congressional District, presented a petition to the Board of State Canvassers requesting that this Board declare the results of Charleston county null and void and to order the Charleston County Election Commission to conduct new primary elections. Mr. McCants said based on his research and conversation with the Attorney General's office and also based on the discussion that occurred during the Board of State Canvassers meeting last month, it was determined that this Board is not the proper jurisdiction for the filing of the petition and all protests should be handled either by the county or the state executive committee of the respective parties. Mr. McCants gave the Board a proposed Order which he has drawn up for their signature. All members who were present signed the proposed Order.

There being no new business, the Board of State Canvassers adjourned.

Respectfully submitted,



01 Janet Reynolds
Executive Support Specialist

MINUTES

BOARD OF STATE CANVASSERS
2221 Devine Street, Suite 105
Columbia, South Carolina 29205

November 12, 1992

Present: Mr. William B. DePass, Jr., Chairman; Mr. Roger Leaks, Jr., Vice-Chairman; Dr. Deborah B. Cureton; Mr. Philip T. Bradley; Mr. William H. O'Dell (Successful candidate in State Senate District 4); Mrs. William H. O'Dell; Mr. Dwight Drake, Esquire; Mr. Elliott Thompson, Esquire; Mr. Mike Burton, Director of Republican Party; Mr. Jeff Miller, State Newspaper; Mr. J. Lynn McCants, Executive Director; and Mr. Jim Hendrix, Deputy Director.

The November 12, 1992 meeting of the Board of State Canvassers was called to order.

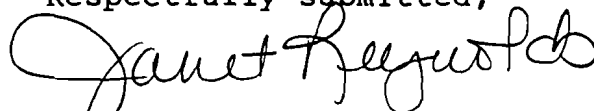
As the Board of State Canvassers began signing the results of the general election, Mr. Bradley suggested that the Board hear from Mr. O'Dell and his attorneys so that they could go ahead and leave the meeting if necessary. All members of the Board were in agreement. Mr. Drake said they did not have any presentation or argument but would like to state for the record what they understand the posture of things to be. Mr. Drake said his understanding is that the challenged ballots for the candidates have been completed by both Anderson and Abbeville counties, and that the difference between the total of the two offices was less than 1% which would constitute a recount.

Mr. McCants passed out three proposed Orders of the Board to mandate a recount in State Senate District 3 in Anderson County, State Senate District 4 in Abbeville and Anderson Counties, and State House of Representatives District 96 in Lexington and Orangeburg Counties. Mr. Leaks made a motion that the Board order Abbeville and Anderson counties to recount the votes in Senate Districts 3 and 4 and Lexington and Orangeburg Counties to recount the votes in House District 96, as necessitated by law. Mr. Bradley seconded the motion. The vote was unanimous.

The Board certified the canvass books from the general election.

The meeting adjourned.

Respectfully submitted,

012 

Janet Reynolds
Executive Support Specialist

BOARD OF STATE CANVASSERS
Blatt Building, Room 108
1105 Pendleton Street
Columbia, South Carolina

November 17, 1992

Present: Mr. William B. DePass, Jr., Chairman; Mr. Roger Leaks, Jr., Vice-Chairman; Dr. Neal D. Thigpen; Mr. Philip T. Bradley; Dr. Deborah Cureton; Ms. Treva Ashworth, Senior Asst. Attorney General; Mr. J. Lynn McCants, Executive Director; and Mr. James F. Hendrix, Deputy Director.

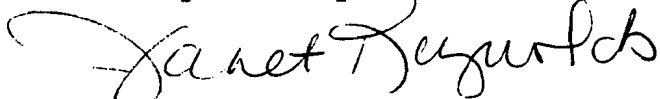
The Board of State Canvassers initially met at 2221 Devine Street, Suite 105 to certify the recounts from State Senate Districts 3 and 4 in Abbeville and Anderson counties, and the recount from House District 96 in Lexington and Orangeburg counties.

The Board then listened to testimony in the Chester County District 5 race held on November 3, 1992.

The Board went into Executive Session to deliberate. After some discussion, Mr. Leaks made a motion to overturn the decision of the Chester County Election Commission. Mr. Leaks said the lower Board should have never heard the case because the person who brought the case before the Board was not a candidate and did not have standing in this case. Dr. Thigpen seconded Mr. Leak's motion. The vote was unanimous.

The meeting adjourned.

Respectfully submitted,



Janet Reynolds
Executive Support Specialist

MINUTES

BOARD OF STATE CANVASSERS
Blatt Building, Room 108
1105 Pendleton Street
Columbia, South Carolina

November 20, 1992

Present: Mr. William B. DePass, Jr., Chairman; Mr. Roger Leaks, Jr., Vice-Chairman; Dr. Neal D. Thigpen; Mr. Philip T. Bradley; Dr. Deborah B. Cureton; Ms. Treva Ashworth, Senior Asst. Attorney General; Mr. J. Lynn McCants, Executive Director; and Mr. James F. Hendrix, Deputy Director.

The first case before the Board of State Canvassers was the Appeal of School Board of Trustees District 6 in Lancaster County. The Appellant was Mr. Neil P. Stribling and the Respondent was Mr. William R. Sims.

The Board reviewed the record from the lower Board and heard additional testimonies. Dr. Cureton made a motion that the appeal be denied and the decision of the Lancaster County Election Commission be upheld. Dr. Thigpen seconded the motion. The motion was unanimous.

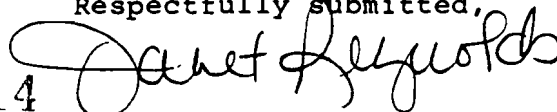
The next hearing before the Board was the Appeal of Colleton County School Board District 5. Ms. Redell S. Fields was the Appellant and Mr. Nathel Ricky Kennedy was the Respondent. The Board reviewed the record and allowed limited additional testimony from both parties.

Mr. Bradley made a motion to uphold the decision of the Colleton County Board of Canvassers which would deny the appeal and order a new election held. Mr. Leaks seconded. The vote being 2-3 the motion failed. Dr. Cureton made a motion to follow the precedence set by the S. C. Supreme Court in the Hill vs. South Carolina Election Commission case of 1991 and reverse the action of the lower Board and declare Redell S. Fields the duly elected candidate for the office of Colleton County School Board District 5. Dr. Thigpen seconded. The vote was 3-2. Mr. Bradley and Mr. Leaks opposed the motion.

The Sumter County Council, District 7 appeal was heard by the Board of State Canvassers at 2:00 p.m. The Board reviewed the record and allowed limited additional testimony from the Appellant and the Sumter County Director of Elections, Kimberly Dault. The Appellant was Bennie Brogdon and the Respondents were John A. Watt, Jr. and the Sumter County Election Commission.

Mr. Bradley made a motion to uphold the decision of the Sumter County Election Commission. Dr. Thigpen seconded. The vote was unanimous.

Respectfully submitted,

014 

Janet Reynolds
Executive Support Specialist

MINUTES

BOARD OF STATE CANVASSERS
Blatt Building, Room 108
1105 Pendleton Street
Columbia, South Carolina

November 23, 1992


Present: Mr. William B. DePass, Jr., Chairman; Mr. Roger Leaks, Jr., Vice-Chairman; Dr. Neal D. Thigpen; Mr. Philip T. Bradley; Dr. Deborah B. Cureton; Ms. Treva Ashworth, Sr. Asst. Attorney General; Mr. J. Lynn McCants, Executive Director; and Mr. James F. Hendrix, Deputy Director.

The Board of State Canvassers met on this date to hear an appeal for the office of Sumter County School District #2, Seats 1, 2, 3 and 5. Chairman DePass cleared up the matter of seats 1 and 3 as those seats were not being protested.

The appeal hearing was based on the record below. Mr. Bradley made a motion to overturn the decision of the Sumter County Board of Canvassers and declared the Appellants the duly elected candidates for Sumter County School District #2, Seats 2 and 5. Mr. Leaks seconded the motion and the vote was unanimous. The Board felt it must follow precedence set by the Supreme Court in Hill vs. South Carolina Election Commission in 1991.

No hearing being scheduled for the afternoon, the Board adjourned at 11:30 a.m.

Respectfully submitted,



Janet Reynolds
Executive Support Specialist

MINUTES

BOARD OF STATE CANVASSERS
2221 Devine Street, Suite 539
Columbia, South Carolina 29205

November 25, 1992

Present: Mr. William B. DePass, Jr., Chairman; Mr. Roger Leaks, Jr., Vice-Chairman; Dr. Neal D. Thigpen; Dr. Deborah B. Cureton; Mr. J. Lynn McCants, Executive Director; and Mr. James F. Hendrix, Deputy Director.

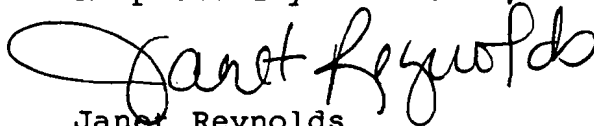
The 9 a.m. hearing was a protest by Mr. Jim S. Wingo for South Carolina Senate District 3 in Anderson County. The Respondent in this protest was Mr. Bob Waldrep. The Board heard additional testimony.

Mr. Leaks made a motion that the protest be denied and the results of the election stand. The Board felt they must follow precedence set by the S. C. Supreme Court in the Hill vs. S. C. State Election Commission in 1991. Dr. Thigpen seconded. The vote was unanimous.

At 2 p.m. the Board heard the protest for House of Representatives District 96 in Lexington and Orangeburg counties. The Protestant in the case was Mr. Norman E. Fogle and the Respondent was Mrs. Elsie Rast Stuart. The Board felt as though Fielding vs. South Carolina Election Commission (1991) and Hill vs. South Carolina Election Commission (1991) were both applicable in this case. Dr. Thigpen made a motion that the protest be denied and the election be upheld. Mr. Leaks seconded the motion. The motion carried 3-1. Dr. Cureton dissented.

The meeting adjourned.

Respectfully submitted,



Janet Reynolds
Executive Support Specialist

MINUTES

BOARD OF STATE CANVASSERS
2221 Devine Street, Suite 539
Columbia, South Carolina 29205

November 30, 1992

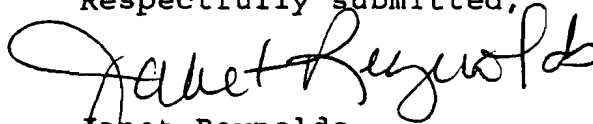
Present: Mr. William B. DePass, Jr., Chairman; Mr. Roger Leaks Jr., Vice-Chairman, (present for afternoon hearing); Dr. Philip T. Bradley (present for morning hearing); Dr. Deborah B. Cureton; Mr. J. Lynn McCants, Executive Director; and Mr. James F. Hendrix, Deputy Director.

The first case is in reference to three seats on the James Island Public Service District Board in Charleston County. The Appellants in the case are Mr. Cornelius L. Campbell, Mr. George Flynn, and Mr. Jack Bryant. The Respondent is Mrs. Hattie Siegel. The appeal was heard based on the record below. The Charleston County Board of Canvassers ordered a new election for the three seats on the James Island Public Service District Board.

The Board felt they must follow precedence set in the Hill vs. South Carolina Election Commission case (1991). Dr. Cureton moved to overturn the decision of the lower board and declare the Appellants as the duly elected candidates for the three seats on the James Island Public Service District Board. Mr. Bradley seconded the motion. The vote was unanimous.

The 2 p.m. hearing was a protest for S. C. Senate District Four in Abbeville and Anderson Counties. Mr. William G. Bates was the Protestant and Mr. William H. O'Dell was the Respondent. The Board felt bound by the precedence set in Hill vs. S. C. State Election Commission case (1991). Mr. Leaks made a motion that the election stand. Dr. Cureton seconded. The vote was unanimous.

Respectfully submitted,



Janet Reynolds
Executive Support Specialist

STATE OF SOUTH CAROLINA
BEFORE THE BOARD OF STATE CANVASSERS

Bill Stringfellow, Jr.,)
Appellant,)
vs.)
Chester County Board of)
Canvassers/Chester County)
Election Commission and)
Ray S. Howe,)
Respondents)

ORDER


This matter is before the Board on appeal from the decision of the Chester County Board of Canvassers/Chester County Election Commission which refused to declare the Appellant the duly elected candidate for the Chester County School Board, District 5.

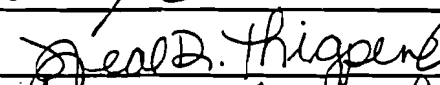
Appellant was the Democratic candidate for the District 5 seat in the November 3, 1992, general election. Respondent, Ray S. Howe, was a write-in candidate. On November 9, 1992, the Chester County Board of Canvassers certified the results. The Appellant received 902 votes; Respondent received 63 write-in votes. Respondent protested the candidacy of Appellant on the grounds that Appellant was not a resident of District 5 at the time of his election and is not qualified to serve. On November 12, 1992, the Chester County Election Commission held a hearing on the protest. The County Election Commission refused to declare the Appellant the duly elected candidate. The Appellant timely filed an appeal of the decision to this Board.


An Appeal hearing was held before this Board on November 17, 1992. The Board reviewed the record and allowed additional testimony from all parties. Stringfellow argued that he met the residency requirements by moving from his residence at 101 Wanda Lane into an apartment at 301 Center Street. Stringfellow also presented evidence that he had changed his address on his driver's license to the Center Street address, that he had changed his address with the voter registration board to the Center Street address, and that he was receiving mail at the Center Street address. Mr. Howe's argument relied entirely on a letter from the apartment manager for the Center Street property which stated that there was no record of Mr. Stringfellow residing at the Center Street address.


Based on the record and evidence presented to this Board, we find that the Appellant has successfully demonstrated his intent to be a resident of District 5, and therefore is a resident of District 5. Accordingly, the decision of the Chester County Board of Canvassers and the Chester County Election Commission is reversed and the Appellant, Bill Stringfellow, Jr., is declared the duly elected candidate for the office of Chester County School Board, District 5.


AND, IT IS SO ORDERED.











Columbia, S. C.
December 17 _____, 1992

STATE OF SOUTH CAROLINA
BEFORE THE BOARD OF STATE CANVASSERS

Neil P. Stribling,)
Appellant,)
vs.)
William R. Sims, and)
Lancaster County Board of)
Canvassers,)
Respondents)

ORDER

This matter is before the Board on appeal from the decision of the Lancaster County Board of Canvassers to deny the protest of the Appellant.

Appellant was an unsuccessful candidate for the office of Lancaster County School Board of Trustees, District 6, in the November 3, 1992, general election. Appellant received 1,216 votes; Respondent, William R. Sims received 1,544 votes. Appellant filed a protest with the Lancaster County Election Commission. The protest alleged several discrepancies in the Primus precinct including a shortage of ballots and voters being allowed to vote in the wrong district.

The County Election Commission denied the protest. Appellant timely filed an appeal to this Board.

An appeal hearing was held on November 20, 1992. The Board reviewed the record and allowed additional testimony from all parties.

The Protestant, who is now the Appellant, has the burden of proof in an election protest. As was stated in Fielding v. South Carolina Election Commission, 408 S.E.2d 232 (1991).

(e)very reasonable presumption in favor of sustaining a contested election will be employed and irregularities which do not appear to have affected the result of the election will not be allowed to overturn it.

See also Berry v. Spigner, 226 S.C. 183, 189, 84 S.E.2d 381 (1954); Drawdy v. South Carolina Democratic Executive Comm., 271 S.C. 415, 417, 247 S.E.2d 806 (1978).

Additionally, an election will not be overturned unless the errors would affect the outcome of the election. Drawdy, supra, at 421; State v. Ham, 275 S.C. 369, 373, 271 S.E.2d 316 (1980).

After reviewing the record and the additional testimonies, the Board finds that the Appellant failed to introduce sufficient evidence of irregularities in the Primus precinct to have changed the outcome of the election. Accordingly, the appeal is denied and the decision of the Lancaster County Election Commission is upheld.

AND, IT IS SO ORDERED.

Larry B. Davis

Boyer Leeks

Neal B. Thigpen

Philip T. Bradley

Deborah B. Cureton

Columbia, S. C.

December 17, 1992.

STATE OF SOUTH CAROLINA
BEFORE THE BOARD OF STATE CANVASSERS

Bennie Brogdon,)
Appellant,)
vs.)
John A. Watt, Jr.,)
and Sumter County)
Election Commission)
Respondent,)

ORDER

This matter is before the Board on appeal from the decision of the Sumter County Board of Canvassers to deny the protest of the Appellant.

The Respondent Watt was the successful candidate for the Sumter County Council, District 7, seat in the November 3, 1992, general election. The Sumter County Board of Canvassers certified the following results from the election: John A. Watt, Jr. - 2,020 votes, Bennie Brogdon - 1,648 votes.

The Appellant timely filed a written protest alleging numerous irregularities. On November 12, 1992, the County Board held a hearing on the protest and found that the number of votes in question would not have affected the outcome of the election and denied the protest. The Appellant timely filed an appeal of the decision to this Board.

An appeal hearing was held before this Board on November 20, 1992. The Board reviewed the record and allowed limited additional testimony from the Appellant and the Sumter County Director of Elections, Kimberly Dault.

The Protestant, who is now the Appellant, has the burden of proof in an election protest. As was stated in Fielding v. South Carolina Election Commission, 408 S.E.2d 232 (1991).

(e)very reasonable presumption in favor of sustaining a contested election will be employed and irregularities which do not appear to have affected the result of the election will not be allowed to overturn it.

See also Berry v. Spigner, 226 S.C. 183, 189, 84 S.E.2d 381 (1954); Drawdy v. South Carolina Democratic Executive Comm., 271 S.C. 415, 417, 247 S.E.2d 806 (1978).


Additionally, an election will not be overturned unless the errors would affect the outcome of the election. Drawdy, supra, at 421; State v. Ham, 275 S.C. 369, 373, 271 S.E.2d 316 (1980).

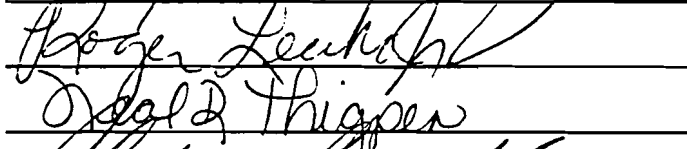
Further, this Board must follow the case law established in Hill v. South Carolina Election Commission 304 S. C. 150 (1991). In Hill the South Carolina Supreme Court determined that the misidentification of voters on the registration lists could have been discovered prior to the election and that the candidate could have challenged the voting irregularities and ballots on election day at the precinct.

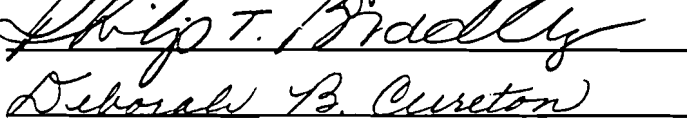
The Appellant has failed to meet the burden of proving that any votes were put in question by the voting irregularities, and further, the Appellant failed to timely challenge the irregularities.


Accordingly, the decision of the Sumter County Board of Canvassers is upheld.

AND IT IS SO ORDERED.



Roger Leukopf


Donald Thigpen


Philip T. Bradley


Deborah B. Curston

Columbia, S. C.
December 17 _____, 1992

STATE OF SOUTH CAROLINA
BEFORE THE BOARD OF STATE CANVASSERS

Roland Robinson,)
Elizabeth Kilgore, and)
Elizabeth Kyler,)
Appellants,)
vs.)
Andrew Muller, Bob Reagen,)
Stephen Jackson,)
and Sumter County)
Board of Canvassers,)
Respondents)

ORDER

This matter is before the Board on appeal from the decision of the Sumter County Board of Canvassers to honor the protest of the individual Respondents and to require a new election for the office of Sumter County School District #2, Seats 2, 3, and 5.

The Respondent, Muller and Reagen were the unsuccessful candidates for Seat 2. The Appellant, Kilgore was the winner of Seat 2. The Sumter County Board of Canvassers reported the following vote totals for Seat 2: Kilgore 248 votes, Muller 218 votes and Reagen 225 votes.

The Respondents, Jackson was the unsuccessful candidate for Seat 5. The Appellant, Robinson was the winner of Seat 5. The Sumter County Board of Canvassers reported the following vote totals for Seat 5: Robinson 431 votes and Jackson 198 votes.

The Respondents, Muller, Reagen and Jackson timely filed a protest of Seats 2, 3 and 5. On November 12, 1992 the Sumter County Board of Canvassers held a combined hearing on the protests. The County Board granted the protests and ordered a new election for Seats 2, 3 and 5. The Appellants, Kilgore, Robinson, and Kyler, timely filed an appeal of the decision to this Board.

An appeal hearing was held before this Board on November 23, 1992. The appeal was based on the record below. The basis of the protest was the misidentification of district lines and voters and the lack of preclearance of the district lines by the U. S. Department of Justice.

The Protestants, who are now the Respondents, Muller, Reagen and Jackson have the burden of proof in an election protest. As was stated in Fielding v. South Carolina Election Commission, 408 S.E.2d 232 (1991).

(e)very reasonable presumption in favor of sustaining a contested election will be employed and irregularities which do not appear to have affected the result of the election will not be allowed to overturn it.

See also Berry v. Spigner, 226 S.C. 183, 189, 84 S.E.2d 381 (1954); Drawdy v. South Carolina Democratic Executive Comm., 271 S.C. 415, 417, 247 S.E.2d 806 (1978).

Additionally, an election will not be overturned unless the errors would affect the outcome of the election. Drawdy, supra, at 421; State v. Ham, 275 S.C. 369, 373, 271 S.E.2d 316 (1980).


Further, this Board must follow the case law established in Hill v. South Carolina Election Commission 304 S. C. 150 (1991). In Hill the South Carolina Supreme Court determined that the misidentification of voters on the registration lists could have been discovered prior to the election and that the candidate could have challenged the voting irregularities and ballots on election day at the precinct.

As to Seats 2 and 5, the Board finds that the irregularities alleged are of such a nature as could be discovered prior to the ballots being cast on election day and, therefore, the failure of Respondents Muller, Reagen and Jackson to challenge the irregularities bars them from the relief they seek.

As to Seat 3, this Board finds that the Respondents were candidates for Seats 2 and 5 and not candidates for Seat 3. Therefore, the County Board should have dismissed the protest as to Seat 3 for lack of standing.

Accordingly, the decision of the Sumter County Board of Canvassers is reversed and the Appellant, Elizabeth Kilgore, is declared the duly elected candidate for Seat 2; Elizabeth Kyler is declared the duly elected candidate for Seat 3; and the Appellant, Roland Robinson, is the duly elected candidate for Seat 5.

AND IT IS SO ORDERED.



 Roger Leung

 Neal D. Higgen

 Philip T. Bradley

 Deborah B. Curston

025

STATE OF SOUTH CAROLINA
BEFORE THE BOARD OF STATE CANVASSERS

Cornelius L. Campbell,)	
George Flynn, and)	
Jack Bryant,)	
Appellants,)	
vs.)	ORDER
)	
Hattie Siegel and)	
Charleston County)	
Election Commission)	
Respondents,)	

This matter is before the Board on appeal from the decision of the Charleston County Board of Canvassers to honor the protest of the Respondent, Hattie Siegel, and to require a new election for the three seats on the James Island Public Service District Board.

Four candidates qualified to run for the three seats on the James Island Public Service District Board. All three of the Appellants were the successful candidates in the November 3, 1992, general election. The Charleston County Board of Canvassers certified the following results for each candidate: Jack Bryant 4,015 votes, C. L. Campbell 4,240, George Flynn 3,587, Hattie Siegel 2,560. The Respondent Siegel timely filed a written protest of the election. On November 12, 1992, the Charleston County Board of Canvassers held a hearing on the protest. The County Board, citing evidence of mistakes in the books and poll manager conduct, found a sufficient number of votes in question that would have changed the outcome of the election and ordered a new election. The Appellants timely filed an appeal of that decision to this Board.

An appeal hearing was held before this Board on November 30, 1992. The appeal was heard based on the record below.

The Appellants argued that the Respondent Siegel failed to meet the burden of proof in presenting evidence that would have shown a number of votes in question that would have made a difference in the outcome. The Appellants further argued that in accordance with Hill v. South Carolina Election Commission, 304 S.C. 150 (1991) the protest should have been dismissed because the Respondent Siegel could have discovered the mistakes in the registration lists prior to the election and failed to challenge the misidentified voters. The Respondent Siegel argued that the registration books either failed to identify or incorrectly identified a sufficient number of voters. As a result, the Respondent Siegel doubted the fairness of the election.

The Protestant, who is now the Respondent, Hattie Siegel, has the burden of proof in an election protest. As was stated in Fielding v. South Carolina Election Commission, 408 S.E.2d 232 (1991).

(e)very reasonable presumption in favor of sustaining a contested election will be employed and irregularities which do not appear to have affected the result of the election will not be allowed to overturn it.

See also Berry v. Spigner, 226 S.C. 183, 189, 84 S.E.2d 381 (1954); Drawdy v. South Carolina Democratic Executive Comm., 271 S.C. 415, 417, 247 S.E.2d 806 (1978).


Additionally, an election will not be overturned unless the errors would affect the outcome of the election. Drawdy, supra, at 421; State v. Ham, 275 S.C. 369, 373, 271 S.E.2d 316 (1980).


Further, this Board must follow the case law established in Hill v. South Carolina Election Commission 304 S. C. 150 (1991). In Hill the South Carolina Supreme Court determined that the misidentification of voters on the registration lists could have been discovered prior to the election and that the candidate could have challenged the voting irregularities and ballots on election day at the precinct.

All parties admit that mistakes were made in the conduct of this election. However, this Board finds that the Respondent Siegel has failed to meet the required burden of proof and that the misidentification of voters could have been discovered prior to the election.

Accordingly, the decision of the Charleston County Board of Canvassers is reversed and the Appellants, Campbell, Flynn, and Bryant are declared the duly elected candidates for the three seats on the James Island Public Service District Board.

AND IT IS SO ORDERED.



Philip T. Bradley


Deborah B. Curleton

Columbia, S. C.

December 17, 1992

027

STATE OF SOUTH CAROLINA
BEFORE THE BOARD OF STATE CANVASSERS

Redell S. Fields,)
 Appellant,)
)
vs.)
)
Nathel Ricky Kennedy,)
and Colleton County Board)
of Canvassers,)
 Respondents)

ORDER

This matter is before the Board on appeal from the decision of the Colleton County Board of Canvassers to honor the protest of Respondent Kennedy and to require a new election for the office of Colleton County School Board, District 5.

Appellant was the successful candidate for the District 5 seat in the November 3, 1992 general election. The Colleton County Board of Canvassers reported that the Appellant received 369 votes and Respondent Kennedy received 368 votes. On November 9, 1992, Kennedy filed a protest of the election and alleged voting irregularities in Walterboro Precinct 3. On November 12, 1992, the Colleton County Board of Canvassers held a hearing on the protest. The County Board found that a substantial number of voters in Walterboro Precinct 3 were not allowed to vote in the proper school board district because of confusion as to the district lines and ordered a new election. The Appellant timely filed an appeal of the decision to this Board.

An appeal hearing was held before this Board on November 20, 1992. The Board reviewed the record and allowed limited additional testimony from both parties. Kennedy argued that a substantial number of voters in District 7 were allowed or directed to vote in District 5 and voters in District 5 were allowed or directed to vote in District 7. The Appellant argued that the evidence presented by Kennedy was insufficient and could not be substantiated. The Director of the Colleton County Board of Voter Registration, Annie S. Strickland, testified that due to redistricting, a substantial number of voters were misidentified on the voter registration lists but that the poll managers were instructed to allow any voter who proved (s)he was misidentified to vote in the correct district. Ms. Strickland also testified that there were no challenged ballots in this election.

The Protestant, who is now the Respondent Kennedy, has the burden of proof in an election protest. As was stated in Fielding v. South Carolina Election Commission, 408 S.E.2d 232 (1991).

(e)very reasonable presumption in favor of sustaining a contested election will be employed and irregularities which do not appear to have affected the result of the election will not be allowed to overturn it.

See also Berry v. Spigner, 226 S.C. 183, 189, 84 S.E.2d 381 (1954); Drawdy v. South Carolina Democratic Executive Comm., 271 S.C. 415, 417, 247 S.E.2d 806 (1978).

Additionally, an election will not be overturned unless the errors would affect the outcome of the election. Drawdy, supra, at 421; State v. Ham, 275 S.C. 369, 373, 271 S.E.2d 316 (1980).


Further, this Board must follow the case law established in Hill v. South Carolina Election Commission 304 S. C. 150 (1991). In Hill the South Carolina Supreme Court determined that the misidentification of voters on the registration lists could have been discovered prior to the election and that the candidate could have challenged the voting irregularities and ballots on election day at the precinct.

Even though the Board is concerned that the Hill decision may place an unrealistic burden on candidates, we are bound by the Supreme Court's ruling. Accordingly, the Respondent Kennedy could have discovered the misidentification of voters on the registration list prior to the election. In addition, the record reflects there were no challenged ballots in this election.

Therefore, the decision of the Colleton County Board of Canvassers is reversed and the Appellant, Redell S. Fields, is declared the duly elected candidate for the office of Colleton County School Board District 5.

Regarding the cited irregularities, this Board appreciates the tireless efforts of the Colleton County Voter Registration Board to identify the various districts in which voters reside. However, the Board is very concerned that so many voters were misidentified and therefore directs the county registration board to expedite the review of the registration lists and correctly place the voters in the proper district.


AND, IT IS SO ORDERED.




Neal D. Thigpen

Deborah B. Cunniff

Dissent:



Philip T. Bradley


Columbia, S. C.
December 17, 1992

STATE OF SOUTH CAROLINA
BEFORE THE BOARD OF STATE CANVASSERS

Norman E. Fogle,)	
Protestant,)	
)	
vs.)	ORDER
)	
Elsie Rast Stuart,)	
Respondent)	

The Protestant, Norman E. Fogle, was a candidate for the South Carolina House of Representatives District 96 (Lexington and Orangeburg) in the November 3, 1992, general election. Elsie Rast Stuart was his opponent. The Board of State Canvassers met on November 12, 1992, to canvass the votes and to declare the results. Certified copies of the statements of the votes made by the Lexington County and Orangeburg County Boards of Canvassers indicated the total number of votes for each candidate as follows: Fogle - 5,192, Stuart - 5,288. As the difference between the two vote totals was less than one percent of the total votes cast for this office, a mandatory recount was required. S. C. Code Ann. Sec. 7-17-280 (1991 Supp) Following the recount, the vote totals for the two candidates were as follows: Fogle - 5,193, Stuart - 5,285, a difference of 92 votes.

On November 20, 1992, the Protestant timely filed a protest. The State Board heard the protest on November 25, 1992.

The Protestant alleged certain voter irregularities in the East Springfield precinct in Orangeburg County. East Springfield is a split precinct with some voters in House District 96 and the remaining voters in House District 86. The poll workers in East Springfield were provided with 400 ballots for the House District 96 race and 250 ballots for the House District 86 race. Disregarding proper procedure, the poll workers provided the first 400 voters with House District 96 ballots without regard to the district in which they were registered. The last 48 votes were provided with House District 86 ballots without regard to the district in which they were eligible to vote.

It is well-established that an election is presumed valid, and should only be overturned if voting irregularities occurred in such numbers as to be capable of affecting the outcome of the election. Berry v. Spigner, 84 S.E.2d 381 (1954). Moreover, the possible effect on election results must be shown with certainty; an election may not be overturned on the basis of speculation or conjecture. Fielding v. South Carolina Election Commission, 408 S.E.2d 232 (1991).

In the Fielding case and in Hill vs. South Carolina Election Commission 304 S.C. 150 (1991), the Supreme Court emphasized the importance of the requirement that, whenever possible, challenges to voting irregularities must be made on election day at the precinct. The Supreme Court explained the requirement as follows:

The making of a challenge is essential to the preservation of an adequate record upon which appellate review can be had.

Fielding, 408 S.E.2d 232, 235.

In the Hill case, the requirement of a timely challenge was emphasized in circumstances very similar to those alleged by the Protestant. The Supreme Court summarized the problem as follows:

The crux of his (Hill's) protest was that in two (2) precincts, there were more ballots cast for the District 3 Seat than there were District 3 voters indicated on the voter registration list for those precincts.

Hill, 304 S.C. 150, 151.

However, no challenges were made based on the discrepancy at the time when the ballots were issued.

The Supreme Court held that it was improper to order a new election on the basis of discrepancies between the poll list and the number of votes cast in the precinct because the candidate had failed to timely raise the issues through a challenge at the precinct level. *Id.* The court explained:

The discrepancies between the district where a voter actually resided and the district designation on the voter registration list could have been discovered prior to the election. Further, we see no reason why a challenge could not have been made at the time a voter was given a ballot for a different district than the one which appeared on the registration list.


Hill, 304 S.C. 150, 152.

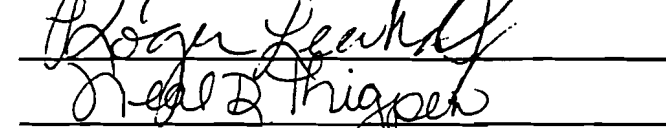
The holdings in the Fielding and Hill cases are directly applicable to the case in hand.


The Board finds that the irregularities alleged are of such a nature as could be discovered prior to the ballots being cast on election day and, therefore, the Protestant's failure to challenge the irregularities alleged bar him from the relief he seeks here. It is distressing that no voters in the precinct complained of being given the wrong ballot.

Accordingly, the protest is denied and the Respondent, Elsie Rast Stuart, is declared the duly elected candidate for the office of South Carolina House of Representatives, District 96.

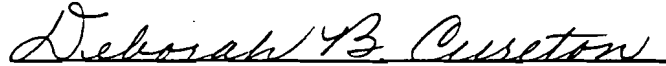
AND IT IS SO ORDERED.







Dissent:



Columbia, S. C.
December 17, 1992.

STATE OF SOUTH CAROLINA
BEFORE THE BOARD OF STATE CANVASSERS

Jim S. Wingo,)
Protestant,)
vs.) ORDER
Bob Waldrep,)
Respondent,)

The Protestant, Jim S. Wingo, was a candidate for the South Carolina Senate District 3 (Anderson County) in the November 3, 1992 general election. Bob Waldrep was his opponent. The Board of State Canvassers met on November 12, 1992, to canvass the votes and to declare the results. Certified copies of the statements of the votes made by the Anderson County Board of Canvassers indicated the number of votes for each candidate as follows: Jim S. Wingo - 12,753, Bob Waldrep - 13,004. As the difference between the two vote totals was less than one percent of the total votes cast for this office, a mandatory recount was required. S. C. Code Ann. Sec. 7-17-280 (1991 Supp) Following the recount the vote totals for the two candidates were as follows: Jim S. Wingo - 12,752, Bob Waldrep - 13,004, a difference of 252 votes.

On November 18, 1992, the Protestant timely filed a protest. The State Board heard the protest on November 25, 1992.

FINDING OF FACT

The Protestant filed a protest which alleged that voters were allowed to vote the wrong ballots in four split precincts. The Protestant produced a list of names of sixty registered voters who were misidentified on the voter registration lists. The protest also alleged that even though sufficient ballots were ordered for all precincts, at least five precincts requested additional ballots and that the "Managers Return of Ballots" forms were incorrectly filled out making it impossible to determine how many ballots were voted and how many ballots were not voted.

The Board heard the testimony of several witnesses including the testimony of the Anderson County Director of Registration and Elections, Elizabeth Millwood. Ms. Millwood testified that her office had confirmed that sixty people were misidentified on the voter registration list. She further testified that, some precincts requested and were given additional ballots, but the additional ballots were not used and the ballots were all accounted for. No evidence of any challenged ballots was introduced.

The Protestant has the burden of proof in an election protest. As was stated in Fielding v. South Carolina Election Commission, 408 S.E.2d 232 (1991).

(e)very reasonable presumption in favor of sustaining a contested election will be employed and irregularities which do not appear to have affected the result of the election will not be allowed to overturn it.

See also Berry v. Spigner, 226 S.C. 183, 189, 84 S.E.2d 381 (1954); Drawdy v. South Carolina Democratic Executive Comm., 271 S.C. 415, 417, 247 S.E.2d 806 (1978).


Additionally, an election will not be overturned unless the errors would affect the outcome of the election. Drawdy, supra, at 421; State v. Ham, 275 S.C. 369, 373, 271 S.E.2d 316 (1980).

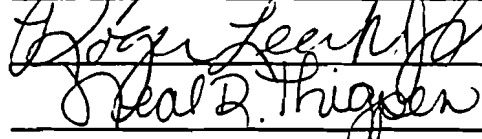
Further, this Board must follow the case law established in Hill v. South Carolina Election Commission 304 S. C. 150 (1991). In Hill the South Carolina Supreme Court determined that the misidentification of voters on the registration lists could have been discovered prior to the election and that the candidate could have challenged the voting irregularities and ballots on election day at the precinct.


This Board finds that the Protestant has failed to meet the required burden of proof to establish a sufficient number of voting irregularities that are capable of affecting the outcome of the election. Further, the Protestant could have discovered the misidentification of voters prior to the election and challenged the ballots of those voters but failed to do so.

Accordingly, the protest is denied and the Respondent, Bob Waldrep, is declared the duly elected candidate for the office of South Carolina Senate District 3.

AND IT IS SO ORDERED.







Columbia, S. C.
December 17, 1992

STATE OF SOUTH CAROLINA
BEFORE THE BOARD OF STATE EXAMINERS

EX PARTE:)
William G. "Bill" Bates,)
)
PROTESTANT,)
)
IN RE:)
SOUTH CAROLINA SENATE DISTRICT)
FOUR (4) Election of November)
3, 1992.)

O R D E R

The Protestant, William G. "Bill" Bates was a candidate for South Carolina Senate District 4 in the November 3, 1992 general election. William H. O'Dell was declared the winner of that election following a recount. The recount was mandated because the vote totals following the election were 11,667 for Mr. Bates and 11,722 for Senator O'Dell. As the difference between the two vote totals was less than one percent of the total votes cast for this office, a mandatory recount was required. S.C. Code Ann. §7-17-280 (1991 Supp). Following the recount the vote totals for the two candidates were 11,668 for Mr. Bates and 11,752 for Senator O'Dell, a difference of eighty-four (84) votes. The election was protested to the Board of State Canvassers with a request that a new election be held. See S.C. Code Ann. §7-17-260 (1976). The State Board heard the protest on November 30, 1992.

FINDINGS OF FACT

The Protestant filed a protest which primarily raised questions regarding persons who were registered in the wrong district. Additional grounds raised were the possibility of

a overvote in certain precincts and a question regarding the casting and counting of certain challenged ballots. The Protestant questions overvotes and undervotes in seven precincts.

This Board takes notice of the fact that in every election there may be less votes cast in a race than persons eligible to vote in that race because people choose not to vote in a particular race. There may also be more votes cast in a race than persons who appear to be eligible to vote in a particular race. This often occurs in precincts where the poll managers correct an incorrect designation of where the voter is entitled to vote and gives the voter the correct ballot. ¹ Additionally, it quite often occurs that inadvertently some voters fail to sign the poll list. Of the fifty-seven (57) votes questioned by the Protestant in this category the vast majority of the votes were undervotes; ie, more people signing the poll list than actually casting a ballot in this one Senate race. Only eighteen (18) votes were overvotes, ie, more ballots cast in this Senate race than persons who signed the poll list.

An undervote does not on its face raise the question of fraud as not voting in races for which an elector is eligible to vote is a common and legal practice. Overvoting in a precinct raises more serious questions; however, there are

¹ The Board notes this occurs even though the proper procedure would be to have the voter cast a challenged ballot.

only eighteen overvotes cited. Eighteen votes would not affect the outcome of the election.

The Petitioner also listed as a ground of the protest whether thirty-one (31) absentee ballots had been properly counted. Twenty-one (21) of these votes involved absentee ballots which were brought in by a person other than the voter and the individual's authorization to do so was sealed inside the envelope. The authorization was there; therefore, the ballots substantially complied with the requirement of the statute and there was no reason, once opened, they should not have been counted. ² See S.C. Code Ann. §7-15-385 (1991 Supp). The remaining ten absentee ballots concerned whether proper procedures had been followed in the casting and counting of these ballots. The challenged ballots were considered by the Anderson County Board of Canvassers and counted. This Board was not presented with any new facts that would justify the setting aside of the County Board's determination.

The remaining issues raised by the Protestant all go to individual voters who were placed in the wrong Senate District and, therefore, voted in the wrong Senate race, also sometimes called an overvote. It is undisputed that the registration lists were available and prepared well in advance of the

² However if these ballots had been handled properly they would never have been counted because they would never have been opened without the proper authorization clearly accompanying the envelopes.

election and that challenges to these voters were not made at the time of the election.

CONCLUSIONS OF LAW

The Protestant has the burden of proof in election protest. As was stated in Fielding v. South Carolina Election Commission, 305 S.C. 313, 408 S.E.2d 232 (1991).

[e]very reasonable presumption in favor of sustaining a contested election will be employed and irregularities or illegalities which do not appear to have affected the result of the election will not be allowed to overturn it.

See also Berry v. Spigner, 226 S.C. 183, 189, 84 S.E.2d 381 (1954); Drawdy v. South Carolina Democratic Executive Comm., 271 S.C. 415, 417, 247 S.E.2d 806 (1978).

Additionally, an election will not be overturned unless the errors would affect the outcome of the election. Drawdy, *supra*, at 421; State v. Ham, 275 S.C. 369, 373, 271 S.E.2d 316 (1980).

Perhaps the most important case that governs this protest is the decision of the South Carolina Supreme Court in Hill v. South Carolina Election Commission, 304 S.C. 150, 403 S.E.2d 309 (1991). In a very similar case to the present protest, an election was protested claiming an overvote in a county council race where people voted in a district where they did not actually reside. The Supreme Court found it was error for this Board to have ordered a new election when no challenge had been contemporaneously made to the ballots when they were cast.

The Court stated in part

... the discrepancies between the district where a voter actually resided and the district designation on the voter registration lists could have been discovered prior to the election. Further, we see no reason why a challenge could not have been made at the time a voter was given a ballot for a different district than the one which appeared on the registration list.

The reason for requiring a contemporaneous challenge to a ballot is made clear by the conclusion of a State Board that it could not assume that the forty persons identified as being registered to vote in the wrong district were all actually given correct ballots at the polls. Had a challenge been raised by Taylor at the time a ballot was dispensed, there would be no need to make assumptions of any kind, since the challenged ballot would have been segregated and a record made of the determination of the challenge.

Hill, supra, at 309-310. See also, Fielding, supra.

The same rationale utilized by the Court in Hill is applicable in this case. The registration list were prepared well in advance of the election and the "... discrepancies between the district where a voter actually resided and the district designation on the voter registration list could have been discovered prior to the election." Hill, supra. No contemporaneous challenges based on the voter being in the wrong district were made at the election. Therefore, under the rationale of Hill the protest cannot be sustained.

040

Additionally, the Protestant has not proven the errors would have affected the outcome of the election. If every vote contested in these precincts and indicated at the hearing to be persons who voted in the wrong district were given to the Protestant they would amount to approximately sixty (60) votes. These are fewer votes than would affect the outcome of the election as there is a vote difference between the two candidates of eighty-four (84) votes.

CONCLUSION

For all the reasons set out above the protest of the Petitioner is hereby denied.

AND IT IS SO ORDERED.



WILLIAM B. DEPASS, JR., CHAIRMAN



ROGER LEAKS, JR., MEMBER



DEBORAH CURETON, MEMBER

December 17, 1992.

041

STATE OF SOUTH CAROLINA
BEFORE THE BOARD OF STATE CANVASSERS

Douglas Greene,)
Appellant,)
vs.)
Lawana R. McKenzie,)
Respondent.)
In Re: Aiken County Council)
District 3 Seat)
April 27, 1993)

ORDER

This matter is before the Board on appeal from the decision of the Aiken County Board of Canvassers to deny the protest of Appellant.

Appellant, Douglas Greene, was the unsuccessful candidate for the Aiken County Council, District 3 Seat in the April 27, 1993 election. The Aiken County Registration and Election Commission reported that the Appellant received 623 votes and the Respondent, Lawana R. McKenzie, received 628 votes. On May 3, 1993, the Appellant filed a protest of the election. The protest hearing was held by the Aiken County Board of Canvassers on May 6, 1993. The County Board determined that there was insufficient evidence of election law violations and denied the protest. The Appellant timely filed an appeal of the decision to this Board.

An appeal hearing was held before this Board on May 12, 1993. The Board reviewed the record and requested additional testimonies from Denton Johnson, Executive Director of the Aiken County Registration and Election Commission and Frances Pennington, staff assistant to Mr. Johnson.

The Appellant's written protest contained five grounds to overturn the election. Of the five grounds, two related to the allegations that approximately thirteen voters were not allowed to vote in District 3. The Appellant introduced the sworn affidavits of eleven voters who stated they were not allowed to vote in District 3. Appellant argued that at least thirteen voters went to the poll in their precincts to vote in District 3; that the poll managers challenged the voters qualifications to vote in District 3 based on their residence; that the voters insisted on voting in District 3; that the poll managers continued to refuse the voters the right to vote in District 3 and failed to issue the voters a challenged ballot; that as a result of the poll managers failure to issue the challenged

ballots, these voters were deprived of their right to vote in District 3; and that the number of votes in question could have affected the outcome of the election.

The record reflects that no challenged ballots were cast in District 3. The record also reflects that of the eleven voters who presented affidavits, not one of them testified at the hearing before the county Board. Consequently, this Board must rely on the affidavits and the record below. Unfortunately, the affidavits and the record reflect that all of these voters were challenged by the poll managers and each voter subsequently voted in the District they were told. There is no evidence that the voter, when challenged, refused to vote. There is no evidence that the voter, when challenged, insisted in voting in District 3 and were refused a challenged ballot.

The Appellant has failed to meet the burden of proof required to substantiate the allegations. Likewise, there is insufficient evidence to substantiate the remaining allegations or that the allegations, if proven, would have affected the outcome of the elections.

The Protestant has the burden of proof in an election protest. As was stated in Fielding v. South Carolina Election Commission, 408 S.E.2d 232 (1991).


(e)very reasonable presumption in favor of sustaining a contested election will be employed and irregularities which do not appear to have affected the result of the election will not be allowed to overturn it.

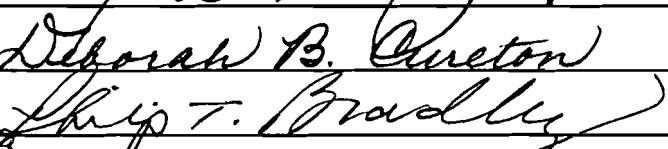
See also Berry v. Spigner, 226 S.C. 183, 189, 84 S.E.2d 381 (1954); Drawdy v. South Carolina Democratic Executive Comm., 271 S.C. 415, 417, 247 S.E.2d 806 (1978).

Additionally, an election will not be overturned unless the errors would affect the outcome of the election. Drawdy, supra, at 421; State v. Ham, 275 S.C. 369, 373, 271 S.E.2d 316 (1980).

The decision of the Aiken County Board of Canvassers is upheld and the Respondent, Lawana R. McKenzie, is declared the duly elected candidate for the office of Aiken County Council District 3.

AND, IT IS SO ORDERED.



Deborah B. Curleton


Philip T. Bradley

Columbia, S. C.
June 15, 1993

043

Dissenting Opinion:

Having not concurred with the majority of the Commissioners, I am submitting the following dissenting opinion:

Based upon information presented to the S. C. Board of Canvassers, there were major flaws in the Aiken County Council District #3, County Council race held April 27, 1993. In my opinion, these flaws could have affected the outcome of this election.

The difference in the votes was only 5 votes. Mr. Green, the loser, received a total of 623 votes and Ms. McKenzie, the winner, received a total of 628.

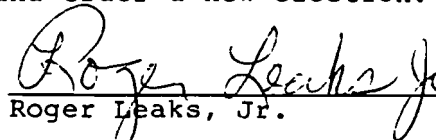
During testimony, Mr. Green presented affidavits from eleven voters declaring that they went to precinct #59 with the intentions of voting in the County Council District #3 race. However, upon their arrival at the Precinct, the poll manager told these individuals that they did not reside in District #3. These voters were then told that they must vote in District #2.

Several days after the election, it was determined by the Aiken County Registration and Election Commission, that at least 6 of these voters did indeed live in District #3 where they had first attempted to vote. Of the remaining 5, the Aiken County Commission determined that 2 did not live in District #3. At the time of this hearing, no determination had been made as to the true residence of the remaining 3 voters.

The difference in the vote total was only 5 and we have evidence that at least 6 voters attempted to vote in District #3, but the poll managers would not allow them to vote in District #3. Following the directions of the poll managers, these 6 voters voted incorrectly in District #2. These 6 votes could have affected the outcome of the election.

Furthermore, it is my opinion that since there was some uncertainty and discussion as to the proper residency, before the ballot was cast, the poll manager should have offered a challenge ballot to these voters. Several of my fellow commissioners offer that the discussions between the poll managers and voters were not heated enough. They contend that these voters should have been more demanding. Again, I disagree. A poll manager is an authority figure with the power to have individuals removed from the precinct and arrested. Most voters are reluctant to incessantly argue with a poll manager. I do not believe that a voter has to be overbearing, boisterous or excessively aggressive, in order to be afforded all opportunities to vote freely, correctly and unmolested.

Therefore, because of the above discrepancies, I am not sure of the intent of the majority of the voters in Council District #3. Consequently, in my search for the truth I felt obligated to vote to grant the appeal and order a new election.


Roger Leaks, Jr.

June 15, 1993
Columbia, S. C.

SOUTH CAROLINA VOTING HISTORY AND STATISTICS

ELECTION NAME REP. PRESIDENTIAL PREFERENCE PRIMARY
 ELECTION DATE 05/07/1992

COUNTY	TOTAL REGISTERED	TOTAL VOTED	% VOTED	TOTAL VOTED		TOTAL WHITE	TOTAL VOTED-NON-WHITE
				MALE	FEMALE		
01 ABBEVILLE	11,107	565	5.08	295	270	558	7
02 AIKEN	57,090	7,029	12.31	3,734	3,295	6,955	74
03 ALLENDALE	5,338	190	3.56	96	94	187	3
04 ANDERSON	57,734	5,882	10.18	3,170	2,712	5,845	37
05 BAMBERG	8,193	548	6.68	282	266	534	14
06 BARNWELL	10,244	864	8.43	482	382	858	6
07 BEAUFORT	41,868	5,394	12.88	2,678	2,716	5,349	45
08 BERKELEY	43,584	4,776	10.95	2,572	2,204	4,687	89
09 CALHOUN	7,039	623	8.85	312	311	621	2
10 CHARLESTON	137,298	12,873	9.37	6,636	6,237	12,720	153
11 CHEROKEE	20,582	877	4.26	495	382	872	5
12 CHESTER	14,411	765	5.30	398	367	759	6
13 CHESTERFIELD	16,070	595	3.70	332	263	582	13
14 CLARENDON	15,259	829	5.43	424	405	805	24
15 COLLETON	16,472	925	5.61	489	436	920	5
16 DARLINGTON	27,852	1,457	5.23	754	703	1,433	24
17 DILLON	14,086	484	3.43	260	224	474	10
18 DORCHESTER	36,230	3,766	10.39	1,960	1,806	3,727	39
19 EDGEFIELD	10,552	912	8.64	457	455	902	10
20 FAIRFIELD	11,144	911	8.17	455	456	883	28
21 FLORENCE	53,707	3,550	6.60	1,915	1,635	3,518	32
22 GEORGETOWN	22,919	1,312	5.72	679	633	1,301	11
23 GREENVILLE	138,850	18,442	13.28	9,512	8,930	18,292	150
24 GREENWOOD	24,669	2,017	8.17	1,064	953	1,985	32
25 HAMPTON	10,856	327	3.01	162	165	326	1
26 HORRY	65,684	6,209	9.45	3,297	2,912	6,169	40
27 JASPER	9,065	252	2.77	124	128	248	4
28 KERSHAW	21,053	2,828	13.43	1,485	1,343	2,804	24
29 LANCASTER	22,892	980	4.28	516	464	969	11
30 LAURENS	23,019	1,271	5.52	671	600	1,262	9
31 LEE	10,736	390	3.63	199	191	383	7
32 LEXINGTON	78,616	12,904	16.41	6,720	6,184	12,840	64
33 MCCORMICK	4,501	128	2.84	72	56	128	0
34 MARION	16,165	570	3.52	295	275	553	17
35 HARLBORO	14,629	189	1.29	101	88	188	1
36 NEWBERRY	15,676	1,677	10.69	863	814	1,665	12
37 OCONEE	24,225	2,738	11.30	1,463	1,275	2,726	12
38 ORANGEBURG	47,772	3,420	7.15	1,638	1,782	3,357	63
39 PICKENS	36,074	3,954	10.96	2,156	1,798	3,938	16
40 RICHLAND	131,370	15,245	11.60	7,801	7,444	14,936	309
41 SALUDA	8,131	661	8.12	340	321	639	22
42 SPARTANBURG	91,451	10,064	11.00	5,373	4,691	9,981	83
43 SUMTER	39,574	3,735	9.43	1,906	1,829	3,666	69
44 UNION	14,730	701	4.75	369	332	690	11
45 WILLIAMSBURG	21,037	853	4.05	434	419	816	37
46 YORK	47,809	4,258	8.90	2,289	1,969	4,234	24
47 STATE TOTALS	1,557,359	148,940	9.56	77,725	71,215	147,285	1,655

1992 REPUBLICAN PRESIDENTIAL PRIMARY
MARCH 7, 1992

	BUSH	BUCHARNE	DUKE	DAUGHERTY	OTHER	UNDECIDED	TOTAL	REPORTED PRECINCTS	TOTAL PRECINCTS	% REPORTED
1st CONGRESSIONAL DISTRICT										
BEAUFORT	4032	1307	150	21	0	0	0	5510	55 OF	55 100.00%
BERKELEY	0	0	0	0	0	0	0	0	6 OF	6 100.00%
CHARLESTON	0717	3067	1109	17	0	0	0	12910	126 OF	126 100.00%
COLLETON	525	212	135	5	0	0	0	877	33 OF	33 100.00%
DORCHESTER	2455	050	365	17	0	0	0	3695	34 OF	34 100.00%
HANPTON	237	61	29	1	0	0	0	328	19 OF	19 100.00%
JASPER	241	49	13	0	0	0	0	303	14 OF	14 100.00%
1st DISTRICT TOTAL	16207	5554	1801	61	0	0	0	23623	287 OF	287 100.00%
2nd CONGRESSIONAL DISTRICT										
BANBERG	435	87	28	0	0	0	0	550	14 OF	14 100.00%
CALHOUN	472	105	47	1	0	0	0	625	13 OF	13 100.00%
LEXINGTON	0840	3393	596	48	0	0	0	12877	61 OF	61 100.00%
ORANGEBURG	2476	659	284	10	0	0	0	3420	50 OF	50 100.00%
RICHLAND	10794	3835	605	62	0	0	0	15296	91 OF	91 100.00%
2nd DISTRICT TOTAL	23017	8070	1560	121	0	0	0	32768	229 OF	229 100.00%
3rd CONGRESSIONAL DISTRICT										
ALLENDALE	140	33	17	0	0	0	0	190	9 OF	9 100.00%
ADREVILLE	379	132	65	0	0	0	0	576	25 OF	25 100.00%
AIKEN	4371	2076	534	64	0	0	0	7045	60 OF	60 100.00%
ANDERSON	3618	1576	649	21	0	0	0	5864	73 OF	73 100.00%
BARRELL	581	218	62	1	0	0	0	862	16 OF	16 100.00%
EDGEFIELD	547	300	63	5	0	0	0	915	12 OF	12 100.00%
GREENWOOD	1476	404	141	3	0	0	0	2024	33 OF	33 100.00%
McCORMICK	82	36	19	1	0	0	0	138	11 OF	11 100.00%
OCONEE	1904	619	210	7	0	0	0	2740	31 OF	31 100.00%
PICKENS	2660	1027	283	20	0	0	0	3990	40 OF	40 100.00%
SALUDA	403	130	89	3	0	0	0	625	22 OF	22 100.00%
3rd DISTRICT TOTAL	16161	6551	2132	125	0	0	0	24969	332 OF	332 100.00%
4th CONGRESSIONAL DISTRICT										
GREENVILLE	11746	5717	882	40	0	0	0	18385	123 OF	123 100.00%
SPARTANBURG	6090	3238	720	24	0	0	0	10072	88 OF	88 100.00%
UNION	449	203	66	2	0	0	0	720	28 OF	28 100.00%
4th DISTRICT TOTAL	18285	9158	1668	66	0	0	0	29177	239 OF	239 100.00%
5th CONGRESSIONAL DISTRICT										
CHEROKEE	497	252	124	3	0	0	0	876	42 OF	42 100.00%
CHESTER	526	144	95	1	0	0	0	766	23 OF	23 100.00%
CHESTERFIELD	407	135	53	0	0	0	0	595	30 OF	30 100.00%
FAIRFIELD	697	154	76	2	0	0	0	929	23 OF	23 100.00%
FEDSWA	2046	596	176	5	0	0	0	2823	31 OF	31 100.00%
LANCASTER	649	247	101	2	0	0	0	999	43 OF	43 100.00%
LAURENS	863	285	120	2	0	0	0	1270	46 OF	46 100.00%
LEE	279	67	48	1	0	0	0	395	25 OF	25 100.00%
NEWBERRY	1261	300	144	8	0	0	0	1713	31 OF	31 100.00%
SURTER	2817	706	219	5	0	0	0	3747	48 OF	48 100.00%
YORK	2790	1048	305	19	0	0	0	4162	53 OF	53 100.00%
5th DISTRICT TOTAL	12832	3934	1461	48	0	0	0	18275	395 OF	395 100.00%
6th CONGRESSIONAL DISTRICT										
BERKELEY	2722	1257	611	6	0	0	0	4596	22 OF	22 100.00%
CLARENDON	620	145	88	3	0	0	0	856	26 OF	26 100.00%
DARLINGTON	1015	294	142	5	0	0	0	1456	38 OF	38 100.00%
DILLON	320	122	51	1	0	0	0	494	21 OF	21 100.00%
FLORENCE	2372	862	312	5	0	0	0	3551	60 OF	60 100.00%
GEORGETOWN	866	314	105	6	0	0	0	1291	33 OF	33 100.00%
HORRY	3979	1728	422	32	0	0	0	6161	94 OF	94 100.00%
HARION	411	118	45	1	0	0	0	575	18 OF	18 100.00%
HARLORO	140	34	17	0	0	0	0	191	15 OF	15 100.00%
WILLIAMSBOURG	611	106	138	2	0	0	0	857	34 OF	34 100.00%
6th DISTRICT TOTAL	13056	4980	1931	61	0	0	0	20028	361 OF	361 100.00%
STATE WIDE TOTAL	99658	38247	10553	482	0	0	0	148840	1843 OF	1843 100.00%
PERCENT PER CANDIDATE	66.89%	25.70%	7.09%	.32%	.00%	.00%	.00%	100.00%		

SOUTH CAROLINA VOTING HISTORY AND STATISTICS

ELECTION NAME DEM. PRESIDENTIAL PREFERENCE PRIMARY

ELECTION DATE 03/07/1992

COUNTY	TOTAL REGISTERED	TOTAL VOTED	X VOTED	-----TOTAL VOTED-----		-----TOTAL VOTED-----	
				MALE	FEMALE	WHITE	NON-WHITE
01 ABBEVILLE	11,107	935	8.41	457	478	679	256
02 AIKEN	57,090	2,870	5.02	1,345	1,525	1,781	1,089
03 ALLENDALE	5,335	503	9.42	219	284	136	367
04 ANDERSON	57,734	4,142	7.17	2,049	2,093	3,481	661
05 BAMBERG	8,193	689	8.40	281	408	172	517
06 BARNWELL	10,244	586	5.72	261	325	243	343
07 BEAUFORT	41,868	2,197	5.24	964	1,233	1,491	706
08 BERKELEY	43,584	3,314	7.60	1,497	1,817	1,349	1,965
09 CALHOUN	7,039	598	8.49	243	355	201	397
10 CHARLESTON	137,298	9,590	6.98	4,137	5,453	4,770	4,820
11 CHEROKEE	20,582	1,360	6.60	648	712	1,138	222
12 CHESTER	14,411	1,212	8.41	542	670	751	461
13 CHESTERFIELD	16,070	1,337	8.31	642	695	950	387
14 CLARENDON	15,259	1,746	11.44	742	1,004	309	1,437
15 COLLETON	16,472	1,580	9.59	687	893	601	979
16 DARLINGTON	27,852	1,908	6.85	900	1,008	887	1,021
17 DILLON	14,085	940	6.67	497	443	577	363
18 DORCHESTER	36,230	1,749	4.82	778	971	1,014	735
19 EDGEFIELD	10,552	787	7.45	352	435	188	599
20 FAIRFIELD	11,144	1,618	14.51	703	915	483	1,135
21 FLORENCE	53,707	3,251	6.05	1,408	1,843	1,371	1,880
22 GEORGETOWN	22,919	1,907	8.32	890	1,017	863	1,044
23 GREENVILLE	138,850	8,495	6.11	3,912	4,583	6,744	1,751
24 GREENWOOD	24,669	1,405	5.69	683	722	983	422
25 HAMPTON	10,856	902	8.30	416	486	362	540
26 Horry	65,684	3,534	5.38	1,686	1,848	2,872	662
27 JASPER	9,065	799	8.81	369	430	140	659
28 KERSHAW	21,053	2,344	11.13	995	1,349	1,244	1,100
29 LANCASTER	22,892	1,687	7.36	828	859	1,241	446
30 LAURENS	23,019	1,515	6.58	740	775	1,156	359
31 LEE	10,736	1,135	10.57	504	631	228	907
32 LEXINGTON	78,616	5,035	6.40	2,291	2,744	4,172	863
33 MCCORMICK	4,501	475	10.55	211	264	174	301
34 MARION	16,165	1,003	6.20	387	616	276	727
35 MARLBORO	14,629	933	6.37	456	477	649	284
36 NEWBERRY	15,676	1,247	7.95	592	655	861	386
37 OCONEE	24,225	2,282	9.42	1,145	1,137	2,110	172
38 ORANGEBURG	47,772	4,056	8.49	1,689	2,367	806	3,250
39 PICKENS	36,074	2,088	5.78	1,033	1,055	1,823	265
40 RICHLAND	131,370	15,859	12.07	6,649	9,210	7,420	8,439
41 SALUDA	8,131	711	8.74	338	373	488	223
42 SPARTANBURG	91,451	5,114	5.59	2,439	2,675	4,099	1,015
43 SUMTER	39,574	3,458	8.73	1,409	2,049	832	2,626
44 UNION	14,730	1,157	7.85	533	624	821	336
45 WILLIAMSBURG	21,037	1,708	8.11	742	966	223	1,485
46 YORK	47,809	3,131	6.54	1,520	1,611	2,715	416
47 STATE TOTALS	1,557,359	114,892	7.37	51,809	63,083	65,874	49,018

**SOUTH CAROLINA
DEMOCRATIC PRESIDENTIAL PREFERENCE PRIMARY
March 7, 1992**

	Jerry Brown	Bill Clinton	Bob Cunningham	Tom Harkin	Bob Kerrey	William Kreml	Lyndon LaRouche	Angus McDonald	Paul Tsongas	Charles Woods	Uncommitted
Abbeville	39	729	12	26	7	1	0	2	131	4	62
Aiken	200	1861	32	78	13	9	9	2	539	8	70
Allendale	38	370	17	14	2	1	2	1	35	4	24
Anderson	257	2631	26	135	18	6	4	7	885	40	116
Bamberg	45	515	21	23	2	2	0	5	55	3	17
Barnwell	51	383	22	29	5	3	4	2	65	1	17
Beaufort	210	1028	14	61	8	4	2	2	804	3	54
Berkeley	448	3725	145	510	37	8	20	23	579	41	168
Calhoun	21	447	12	25	1	1	1	1	58	3	14
Charleston	517	4897	51	901	34	8	8	7	2419	20	212
Cherokee	47	985	6	30	13	2	0	1	149	18	115
Chester	60	889	10	49	11	5	5	5	125	6	44
Chesterfield	56	964	11	49	10	1	6	0	134	16	89
Clarendon	61	1189	18	262	10	8	4	2	91	11	41
Colleton	68	1180	19	73	13	3	1	4	122	11	85
Darlington	71	1276	23	143	11	1	5	1	224	24	120
Dillon	25	683	14	46	8	4	1	3	83	3	84
Dorchester	104	1095	27	144	8	2	4	1	392	27	27
Edgefield	42	631	22	12	2	0	4	0	50	2	9
Fairfield	71	1128	22	291	12	6	1	1	108	14	42
Florence	108	2124	22	373	11	9	5	1	430	16	121
Georgetown	108	1043	18	319	6	1	1	1	266	10	152
Greenville	656	4396	37	244	37	8	8	3	2653	44	263
Greenwood	77	919	14	31	8	3	1	1	287	6	56
Hampton	51	564	23	64	5	4	3	4	116	4	54
Horry	275	2152	33	200	29	12	8	1	731	38	104
Jasper	50	637	18	4	3	3	4	2	26	8	12
Kershaw	91	1731	15	118	7	3	3	1	307	22	35
Lancaster	76	1157	12	76	9	3	4	2	220	15	127
Laurens	82	965	8	30	5	5	5	1	320	25	115
Lee	46	862	11	107	5	3	3	2	44	10	32
Lexington	347	2777	30	239	21	16	5	3	1263	106	118
McCormick	28	339	15	4	1	5	1	2	36	7	30
Marion	37	423	290	100	5	2	2	2	55	2	12
Marlboro	26	744	6	46	4	14	1	0	55	11	55
Newberry	63	896	16	35	4	7	8	2	161	13	26
Oconee	140	1341	23	53	13	2	4	3	541	29	149
Orangeburg	141	3072	30	325	9	8	6	3	314	20	78
Pickens	166	1027	11	92	13	3	5	4	691	24	65
Richland	1069	9366	62	1199	60	108	28	143	3492	85	249
Saluda	32	502	7	30	7	3	1	0	58	7	47
Spartanburg	359	3458	35	170	25	23	8	6	921	39	73
Sumter	136	2249	35	472	13	7	7	6	381	20	62
Union	34	947	9	17	10	2	0	0	86	18	39
Williamsburg	67	1242	46	176	14	4	2	2	68	5	54
York	265	1682	19	232	17	3	0	3	768	11	104
STATE TOTALS	6961	73221	1369	7657	566	336	204	268	21338	854	3640

REPUBLICAN PRIMARY
SOUTH CAROLINA VOTING HISTORY AND STATISTICS
ELECTION STATISTICS/ REP RECAP
ELECTION 08191 08/25/1992

COUNTY		TOTAL REGISTERED	TOTAL VOTED	PERCENT VOTED	-----TOTAL VOTED-----			-----TOTAL VOTED-----		
					MALE	FEMALE	UNKNOWN	WHITE	NON-WHITE	UNKNOWN
ABBEVILLE	01	11,626	79	0.7	44	35		77	2	
AIKEN	02	60,682	14,645	24.1	7,267	7,378		14,381	251	13
ALLEDALE	03	5,463	52	1.0	30	22		48	4	
ANDERSON	04	61,626	7,910	12.8	3,879	4,031		7,770	139	1
BAMBERG	05	8,468	170	2.0	93	77		160	9	1
BARNWELL	06	10,537	1,203	11.4	584	619		1,187	16	
BEAUFORT	07	43,819	11,745	26.8	5,404	6,341		10,462	1,277	6
BERKELEY	08	46,019	6,282	13.7	3,215	3,067		6,066	210	6
CALHOUN	09	7,627	68	0.9	41	27		63	5	
CHARLESTON	10	144,522	20,840	14.4	10,377	10,463		20,431	397	12
CHEROKEE	11	21,190	765	3.6	404	361		747	18	
CHESTER	12	15,942	108	0.7	67	41		101	7	
CHESTERFIELD	13	16,763	109	0.7	70	39		104	5	
CLARENDON	14	16,527	83	0.5	48	35		79	4	
COLLETON	15	16,818	473	2.8	261	212		464	9	
DARLINGTON	16	29,227	578	2.0	291	287		567	11	
DILLON	17	15,289	75	0.5	40	35		72	3	
DORCHESTER	18	38,962	10,741	27.6	5,129	5,612		9,508	1,222	11
EDGEFIELD	19	10,767	698	6.5	331	367		644	54	
FAIRFIELD	20	11,660	90	0.8	58	32		83	7	
FLORENCE	21	56,404	3,339	5.9	1,609	1,730		3,223	113	3
GEORGETOWN	22	24,310	311	1.3	152	158	1	297	13	1
GREENVILLE	23	144,574	11,853	8.2	5,920	5,933		11,585	264	4
GREENWOOD	24	25,599	587	2.3	292	295		574	12	1
HAMPTON	25	10,922	129	1.2	69	60		118	11	
HORRY	26	69,910	7,988	11.4	3,947	4,041		7,938	49	1
JASPER	27	9,481	46	0.5	31	15		44	2	
KERSHAW	28	22,057	5,031	22.8	2,374	2,657		4,912	118	1
LANCASTER	29	23,914	819	3.4	416	403		801	17	1
LAURENS	30	24,636	297	1.2	158	139		291	6	
LEE	31	11,398	36	0.3	16	20		30	6	
LEXINGTON	32	83,576	16,206	19.4	7,851	8,355		15,874	328	4
MCCORMICK	33	4,610	21	0.5	10	11		21		
MARION	34	17,069	102	0.6	52	50		96	6	
MARLBORO	35	15,243	45	0.3	26	19		43	2	
NEWBERRY	36	16,545	702	4.2	360	342		697	5	
OCONEE	37	26,342	246	0.9	121	125		242	1	3
ORANGEBURG	38	49,627	1,599	3.2	746	853		1,533	66	
PICKENS	39	37,909	9,812	25.9	4,829	4,983		9,513	296	3
RICHLAND	40	137,984	17,845	12.9	8,798	9,047		15,780	2,052	13
SALUDA	41	8,649	183	2.1	84	99		179	4	
SPARTANBURG	42	95,732	21,520	22.5	10,643	10,877		19,958	1,559	3
SUMTER	43	41,408	1,684	4.1	863	821		1,630	52	2
UNION	44	15,262	45	0.3	26	19		44	1	
WILLIAMSBURG	45	22,048	114	0.5	62	52		97	17	
YORK	46	50,951	4,988	9.8	2,625	2,363		4,909	78	1
ELECTION TOTAL		1,639,694	182,262	11.1	89,713	92,548	1	173,443	8,728	91

CERTIFIED RESULTS AUGUST 25, 1992 PRIMARY

County	U.S. SENATE REPUBLICAN	
	* Thomas F. Hartnett	Charlie E. Thompson
Abbeville	60	16
Aiken	9,196	3,293
Allendale	52	5
Anderson	5,020	2,255
Bamberg	151	18
Barnwell	761	223
Beaufort	6,354	1,985
Berkeley	4,570	1,308
Calhoun	60	7
Charleston	14,789	3,746
Cherokee	540	191
Chester	79	37
Chesterfield	103	21
Clarendon	76	20
Colleton	430	48
Darlington	456	135
Dillon	58	9
Dorchester	7,960	1,985
Edgefield	375	220
Fairfield	69	16
Florence	2,222	552
Georgetown	259	39
Greenville	9,196	1,995
Greenwood	458	82
Hampton	111	15
Horry	5,241	1,838
Jasper	30	12
Kershaw	3,684	858
Lancaster	680	308
Laurens	234	57
Lee	44	7
Lexington	11,186	3,250
McCormick	62	21
Marion	72	22
Marlboro	30	19
Newberry	540	103
Oconee	184	57
Orangeburg	1,401	172
Pickens	5,499	2,436
Richland	12,807	3,478
Saluda	137	45
Spartanburg	13,592	4,920
Sumter	1,394	240
Union	88	17
Williamsburg	102	23
York	3,160	1,248
TOTAL	123,572	37,352

CERTIFIED RESULTS
AUGUST 25, 1992 PRIMARY ELECTIONS

U.S. CONGRESS, DISTRICT 4
REPUBLICAN

	* Bob Inglis	Bill McCuen	Jerry L. Fowler
Greenville	8,924	1,839	768
Laurens	12	2	0
Spartanburg	12,270	2,915	3,252
Union	95	4	9
TOTAL	21,301	4,760	4,029

U.S. CONGRESS, DISTRICT 5
REPUBLICAN

	* Bill Horne	Earnest R. Archer
Cherokee	368	353
Chester	57	58
Chesterfield	67	56
Darlington	210	149
Dillon	22	46
Fairfield	49	24
Kershaw	2,777	1,411
Lancaster	684	304
Lee	15	8
Marlboro	30	20
Newberry	434	182
Sumter	803	432
York	1,742	2,790
TOTAL	7,258	5,833

051

CERTIFIED RESULTS
AUGUST 25, 1992 PRIMARY ELECTIONS

U.S. CONGRESS, DISTRICT 6
REPUBLICAN

	Delores DaCosta	Toney Graham, Jr.	John Chase *
Bamberg	38	25	104
Beaufort	9	2	14
Berkeley	160	160	133
Calhoun	8	2	3
Charleston	579	292	440
Clarendon	32	11	51
Colleton	95	75	114
Darlington	22	16	134
Dorchester	414	480	523
Florence	252	255	2,718
Lee	10	3	14
Marion	22	14	62
Orangeburg	152	89	355
Richland	514	122	603
Sumter	119	89	189
Williamsburg	26	43	50
TOTAL	2,452	1,678	5,507

CERTIFIED RESULTS
AUGUST 25, 1992 PRIMARY ELECTIONS

SOLICITOR, SECOND DISTRICT
REPUBLICAN

	* Barbara R. Morgan	Jim Huff
Aiken	7,470	5,783
Bamberg	106	59
Barnwell	685	362
TOTAL	8,261	6,204

CERTIFIED RESULTS
AUGUST 25, 1992 PRIMARY ELECTIONS

STATE SENATE, DISTRICT 4
REPUBLICAN

	Norville B. Spearman	Bill Bates*
Abbeville	7	43
Anderson	1,488	1,937
TOTAL	1,495	1,980

STATE SENATE, DISTRICT 18
REPUBLICAN

	*Earle J. Bedenbaugh	Dick Thirlwell
Lexington	549	559
Newberry	537	154
Saluda	118	64
Union	52	8
TOTAL	1,256	785

STATE SENATE, DISTRICT 24
REPUBLICAN

	Sam Bruce	J. Allen Brodie	Walter Sonny Sanders
Lexington	434	105	1,106
Aiken	656	1,134	1,838
TOTAL	1,090	1,239	2,944

	Randy W. Shaw	Greg Ryberg
Lexington	100	398
Aiken	710	4,334
TOTAL	810	4,732

Runoff required between Ryberg and Sanders

CERTIFIED RESULTS
AUGUST 25, 1992 PRIMARY ELECTIONS

STATE SENATE, DISTRICT 33
REPUBLICAN

	* Kenneth S. Holt	Kenneth S. Corbett
Horry	2,619	2,594
TOTAL	2,619	2,594

Recount waived

STATE SENATE, DISTRICT 38
REPUBLICAN

	* Michael T. Rose	Lonnie Rowell
Berkeley	838	667
Charleston	106	72
Dorchester	2,881	2,505
TOTAL	3,825	3,244

STATE SENATE, DISTRICT 41
REPUBLICAN

	* Glenn F. McConnell	John Rama
Charleston	4,991	1,493
Dorchester	1,039	594
TOTAL	6,030	2,087

STATE SENATE, DISTRICT 44
REPUBLICAN

	Fran Hawk	Reese Joye, Jr.	Lawrence E. Ritcher, Jr
Charleston	1,953	1,182	1,842
Berkeley	512	421	495
TOTAL	2,465	1,603	2,337

	Robert Utsey	Andy Combs
Charleston	1,759	863
Berkeley	367	526
TOTAL	2,126	1,389

055

Runoff between Hawk and Ritcher

CERTIFIED RESULTS
AUGUST 25, 1992 PRIMARY ELECTIONS

STATE HOUSE OF REPRESENTATIVES, DISTRICT 3
REPUBLICAN

	*Claude V. Marchbanks, Jr.	Robert B. McQuire
Pickens	1,014	264
TOTAL	1,014	264

CERTIFIED RESULTS
AUGUST 25, 1992 PRIMARY ELECTIONS

STATE HOUSE OF REPRESENTATIVES, DISTRICT 4
REPUBLICAN

	Scott Dover	Ray Haskett	Ken Roper	Teddy N. Trotter
Pickens	726	859	531	1,792
TOTAL	726	859	531	1,792

Runoff between Haskett and Trotter

STATE HOUSE OF REPRESENTATIVES, DISTRICT 5
REPUBLICAN

	Larry Bagwell	Mike Galloway	Alfred Robinson, Jr.
Pickens	1,111	1,004	1,206
TOTAL	1,111	1,004	1,206

Runoff between Robinson and Bagwell

STATE HOUSE OF REPRESENTATIVES, DISTRICT 32
REPUBLICAN

	Jerry DuBose	Doug Smith *
Spartanburg	1,110	2,445
TOTAL	1,110	2,445

STATE HOUSE OF REPRESENTATIVES, DISTRICT 33
REPUBLICAN

	*Lanny Littlejohn	Harold Osborne
Spartanburg	2,144	470
Cherokee	88	25
TOTAL	2,232	495

STATE HOUSE OF REPRESENTATIVES, DISTRICT 35
REPUBLICAN

	*Steve Lanford	Rob Chumley
Spartanburg	2,087	862
TOTAL	2,087	862

CERTIFIED RESULTS
AUGUST 25, 1992 PRIMARY ELECTIONS

STATE HOUSE OF REPRESENTATIVES, DISTRICT 36
REPUBLICAN

		* Rita Allison	Walter Glenn
Spartanburg	1,404	996	
TOTAL	1,404	996	

STATE HOUSE OF REPRESENTATIVES, DISTRICT 39
REPUBLICAN

		Michael Ray Ellisor	Richard T. Tidwell *
Lexington	336	653	
Saluda	51	126	
TOTAL	387	779	

STATE HOUSE OF REPRESENTATIVES, DISTRICT 79
REPUBLICAN

		* Roland S. Corning	Michael Letts
Richland	1,485	844	
Kershaw	772	423	
TOTAL	2,257	1,267	

STATE HOUSE OF REPRESENTATIVES, DISTRICT 89
REPUBLICAN

		Jarvis R. Klapman	* Margaret Gamble
Lexington	1,093	1,480	
TOTAL	1,093	1,480	

STATE HOUSE OF REPRESENTATIVES, DISTRICT 92
REPUBLICAN

		* Sandi S. Wofford	G. Ed Barton
Berkeley	1,078	419	
TOTAL	1,078	419	

CERTIFIED RESULTS
AUGUST 25, 1992 PRIMARY ELECTIONS

STATE HOUSE OF REPRESENTATIVES, DISTRICT 96
REPUBLICAN

	John H. Gleaton, II	Leon Dasher	*Elsie Rast Stuart
Lexington	23	108	665
Orangeburg	17	14	284
TOTAL	40	122	949

	Belvin Williamson, Jr.	Peter Oliver
Lexington	75	189
Orangeburg	175	13
TOTAL	250	202

STATE HOUSE OF REPRESENTATIVES, DISTRICT 98
REPUBLICAN

	*Annette Young	Charles E. Davis, Sr.
Dorchester	1,769	1,277
TOTAL	1,769	1,277

STATE HOUSE OF REPRESENTATIVES, DISTRICT 99
REPUBLICAN

	*Henry E. Brown, Jr.	Lee Christy
Berkeley	1,491	946
TOTAL	1,491	946

STATE HOUSE OF REPRESENTATIVES, DISTRICT 104
REPUBLICAN

	Everette Beaver	Vandon Jenerette	James C. Pike
Horry	311	263	486
TOTAL	311	263	486

runoff required - Pike and Beaver

CERTIFIED RESULTS
AUGUST 25, 1992 PRIMARY ELECTIONS

STATE HOUSE OF REPRESENTATIVES, DISTRICT 105
REPUBLICAN

Eugene C. Spivey *W.D. Witherspoon

Horry	581	750
TOTAL	581	750

STATE HOUSE OF REPRESENTATIVES, DISTRICT 107
REPUBLICAN

Diane Buffkin Mark Kelley *

Horry	956	971
TOTAL	956	971

recount

STATE HOUSE OF REPRESENTATIVES, DISTRICT 114
REPUBLICAN

John R. Warner, Jr. *Bobby Harrell, Jr.

Charleston	964	2,068
Dorchester	68	47
TOTAL	1,032	2,115

STATE HOUSE OF REPRESENTATIVES, DISTRICT 117
REPUBLICAN

* Roger M. Young Charles W. Stall, Jr.

Charleston	537	160
Berkeley	372	191
TOTAL	909	351

CERTIFIED RESULTS
AUGUST 25, 1992 PRIMARY ELECTIONS

STATE HOUSE OF REPRESENTATIVES, DISTRICT 123
REPUBLICAN

	Scott H. Richardson	William D. Stubblefield
Beaufort	2,239	2,039
TOTAL	2,239	2,039

	Barbara Catanaci
Beaufort	1,142
TOTAL	1,142

runoff required - Richardson and Stubblefield

STATE HOUSE OF REPRESENTATIVES, DISTRICT 124
REPUBLICAN

	Frank Gibson	George O'Kelley	Ann Kilgore
Beaufort	974	1,289	497
TOTAL	974	1,289	497

runoff required - Gibson and O'Kelley

CERTIFIED RESULTS
 SEPTEMBER 8, 1992 PRIMARY ELECTION RUN-OFFS

STATE SENATE, DISTRICT 24
 REPUBLICAN

	* Greg Ryberg	Walter Sonny Sanders
Aiken	4,774	1,816
Lexington	645	1,360
TOTAL	5,419	3,176

STATE SENATE, DISTRICT 44
 REPUBLICAN

	Fran Hawk	Lawrence E. Richter, Jr.*
Berkeley	452	792
Charleston	2,870	3,107
TOTAL	3,322	3,899

STATE HOUSE OF REPRESENTATIVES, DISTRICT 4
 REPUBLICAN

	Ray Haskett	Teddy N. Trotter *
Pickens	847	1,962
TOTAL	847	1,962

STATE HOUSE OF REPRESENTATIVES, DISTRICT 5
 REPUBLICAN

	Larry Bagwell	Alfred Robinson, Jr.*
Pickens	1,383	1,538
TOTAL	1,383	1,558

CERTIFIED RESULTS
SEPTEMBER 8, 1992 PRIMARY ELECTION RUN-OFFS

STATE HOUSE OF REPRESENTATIVES, DISTRICT 104
REPUBLICAN

	Everette Beaver	James C. Pike *
Horry	195	384
TOTAL	195	384

STATE HOUSE OF REPRESENTATIVES, DISTRICT 123
REPUBLICAN

	* Scott H. Richardson	William D. Stubblefield
Beaufort	3,320	2,734
TOTAL	3,320	2,734

STATE HOUSE OF REPRESENTATIVES, DISTRICT 124
REPUBLICAN

	Frank Gibson	George O'Kelley *
Beaufort	843	1,466
TOTAL	843	1,466

DEMOCRATIC PRIMARY
SOUTH CAROLINA VOTING HISTORY AND STATISTICS
ELECTION STATISTICS/ DEM RECAP
ELECTION 08191 08/25/1992

COUNTY		TOTAL REGISTERED	TOTAL VOTED	PERCENT VOTED	-----TOTAL VOTED-----			-----TOTAL VOTED-----		
					MALE	FEMALE	UNKNOWN	WHITE	NON-WHITE	UNKNOWN
ABBEVILLE	01	11,626	6,140	52.8	2,813	3,327		4,548	1,592	
AIKEN	02	60,682	3,616	6.0	1,662	1,954		1,616	1,998	2
ALLENDALE	03	5,463	1,216	22.3	517	699		566	650	
ANDERSON	04	61,626	16,042	26.0	7,706	8,336		13,788	2,252	2
BAMBERG	05	8,468	2,523	29.8	1,141	1,382		1,294	1,229	
BARNWELL	06	10,537	3,375	32.0	1,489	1,886		1,975	1,399	1
BEAUFORT	07	43,819	149	0.3	57	92		6	143	
BERKELEY	08	46,019	4,534	9.9	1,958	2,576		1,629	2,904	1
CALHOUN	09	7,627	4,285	56.2	1,834	2,451		2,464	1,821	
CHARLESTON	10	144,522	13,401	9.3	5,285	8,116		2,704	10,690	7
CHEROKEE	11	21,190	2,781	13.1	1,205	1,576		2,244	536	1
CHESTER	12	15,942	8,576	53.8	3,667	4,909		5,158	3,418	
CHESTERFIELD	13	16,763	5,923	35.3	2,656	3,267		4,675	1,247	1
CLARENDON	14	16,527	9,130	55.2	3,922	5,208		4,610	4,518	2
COLLETON	15	16,818	3,625	21.6	1,555	2,070		2,093	1,532	
DARLINGTON	16	29,227	8,458	28.9	3,665	4,793		5,312	3,146	
DILLON	17	15,289	5,767	37.7	2,647	3,120		3,856	1,910	1
DORCHESTER	18	38,962	1,172	3.0	478	694		145	1,027	
EDGEFIELD	19	10,767	494	4.6	220	274		121	373	
FAIRFIELD	20	11,660	5,887	50.5	2,520	3,367		2,894	2,993	
FLORENCE	21	56,404	16,465	29.2	7,115	9,350		10,034	6,429	2
GEORGETOWN	22	24,310	9,243	38.0	4,154	5,088	1	5,950	3,290	3
GREENVILLE	23	144,574	4,196	2.9	1,619	2,577		1,078	3,118	
GREENWOOD	24	25,599	3,089	12.1	1,454	1,635		2,284	805	
HAMPTON	25	10,922	3,923	35.9	1,692	2,231		1,840	2,083	
HORRY	26	69,910	8,347	11.9	3,774	4,573		5,641	2,704	2
JASPER	27	9,481	4,602	48.5	2,034	2,568		2,346	2,253	3
KERSHAW	28	22,057	3,255	14.8	1,336	1,919		1,626	1,629	
LANCASTER	29	23,914	6,449	27.0	3,095	3,354		5,651	797	1
LAURENS	30	24,636	8,483	34.4	3,982	4,501		6,968	1,514	1
LEE	31	11,398	6,175	54.2	2,653	3,522		2,966	3,209	
LEXINGTON	32	83,576	854	1.0	337	517		477	377	
MCCORMICK	33	4,610	2,229	48.4	969	1,260		1,107	1,122	
MARION	34	17,069	8,686	50.9	3,515	5,171		4,661	4,025	
MARLBORO	35	15,243	5,949	39.0	2,670	3,279		4,203	1,746	
NEWBERRY	36	16,545	6,355	38.4	2,804	3,551		5,219	1,134	2
OCONEE	37	26,342	11,662	44.3	5,752	5,910		11,077	584	1
ORANGEBURG	38	49,627	9,339	18.8	3,892	5,447		2,632	6,705	2
PICKENS	39	37,909	233	0.6	118	115		175	58	
RICHLAND	40	137,984	11,342	8.2	4,308	7,034		910	10,427	5
SALUDA	41	8,649	3,974	45.9	1,790	2,184		3,280	693	1
SPARTANBURG	42	95,732	10	0.0	3	7		8	2	
SUMTER	43	41,408	5,583	13.5	2,361	3,222		1,630	3,952	1
UNION	44	15,262	7,283	47.7	3,405	3,878		6,190	1,093	
WILLIAMSBURG	45	22,048	10,482	47.5	4,390	6,092		5,454	5,028	
YORK	46	50,951	8,725	17.1	4,013	4,712		6,753	1,970	2
ELECTION TOTAL		1,639,694	274,027	16.7	120,232	153,794	1	161,858	112,125	44

CERTIFIED RESULTS
AUGUST 25, 1992 PRIMARY ELECTIONS

U.S. CONGRESS, DISTRICT 6
DEMOCRATIC

	* James E. Clyburn	Herbert U. Fielding	Frank Gilbert
Bamberg	1,016	101	162
Beaufort	58	41	7
Berkeley	1,418	298	238
Calhoun	467	83	72
Charleston	3,431	3,757	160
Clarendon	4,984	403	437
Colleton	832	357	71
Darlington	715	38	553
Dorchester	521	281	22
Florence	6,729	588	4,881
Lee	1,753	116	135
Marion	2,936	301	2,751
Orangeburg	2,396	790	121
Richland	6,796	873	310
Sumter	2,572	84	70
Williamsburg	4,791	1,019	1,099
TOTAL	41,415	9,130	11,089

CERTIFIED RESULTS
AUGUST 25, 1992 PRIMARY ELECTIONS

U.S. CONGRESS, DISTRICT 6
DEMOCRATIC

	John Roy Harper II	Ken Mosely
Bamberg	71	692
Beaufort	1	39
Berkeley	25	74
Calhoun	29	348
Charleston	84	234
Clarendon	304	1,266
Colleton	49	207
Darlington	19	52
Dorchester	18	89
Florence	496	901
Lee	71	156
Marion	186	220
Orangeburg	90	2,396
Richland	558	1,498
Sumter	34	151
Williamsburg	645	1,171
TOTAL	2,680	9,494

CERTIFIED RESULTS
AUGUST 25, 1992 PRIMARY ELECTIONS

STATE SENATE, DISTRICT 3
DEMOCRATIC

	Michael F. Mullinax	Robert L. Waldrep	Wade Kelly
Anderson	3,978	4,413	748
<hr/>			
TOTAL	3,978	4,413	748

runoff between Mullinax and Waldrep

STATE SENATE, DISTRICT 4
DEMOCRATIC

	Billy Odell*	Juby McKinley	
Abbeville	1,083	339	
Anderson	2,742	2,275	
<hr/>			
TOTAL	3,825	2,614	

STATE SENATE, DISTRICT 7
DEMOCRATIC

	Theo W. Mitchell*	Preston S. Pete Marchant	
Greenville	3,064	799	
<hr/>			
TOTAL	3,064	799	

STATE SENATE, DISTRICT 15
DEMOCRATIC

	Robert Wes Hayes, Jr.*	Thomas McDowell	
York	4,029	793	
<hr/>			
TOTAL	4,029	793	

STATE SENATE, DISTRICT 17
DEMOCRATIC

	Linda Short	Winston Searles	Chris King
Chester	3,429	849	2,445
Fairfield	1,482	411	1,791
Union	1,013	168	430
York	568	978	421
<hr/>			
TOTAL	6,492	2,406	5,087

067

runoff between Short and King

CERTIFIED RESULTS
AUGUST 25, 1992 PRIMARY ELECTIONS

STATE SENATE, DISTRICT 18
DEMOCRATIC

	James L. Jim Braswell	James A. Jim Lander
Lexington	107	106
Newberry	1,344	2,675
Saluda	818	1,384
Union	220	1,108
TOTAL	2,489	5,273

	Harriett L. Rucker
Lexington	128
Newberry	1,819
Saluda	1,383
Union	1,822
TOTAL	5,152

runoff between Lander and Rucker

**CERTIFIED RESULTS
AUGUST 25, 1992 PRIMARY ELECTIONS**

**STATE SENATE, DISTRICT 21
DEMOCRATIC**

	Darrell Jackson*	Julius Murray	Sam Linton
Calhoun	2,238	823	681
Richland	3,095	1,642	174
TOTAL	5,333	2,465	855

**STATE SENATE, DISTRICT 28
DEMOCRATIC**

	A. Eugene Carmichael, Jr.	Dick Elliott*
Dillon	3,369	429
Horry	1,258	4,834
Marlboro	455	519
TOTAL	5,082	5,782

**STATE SENATE, DISTRICT 31
DEMOCRATIC**

	Hugh K. Leatherman, Sr*	Tommy Rogers
Florence	5,280	4,285
TOTAL	5,280	4,285

**STATE SENATE, DISTRICT 32
DEMOCRATIC**

	J. Yancey McGill *	John Hugh Smith
Berkeley	915	343
Florence	882	337
Georgetown	657	374
Marion	1,674	396
Williamsburg	6,121	3,779
TOTAL	10,249	5,229

CERTIFIED RESULTS
AUGUST 25, 1992 PRIMARY ELECTIONS

STATE SENATE, DISTRICT 34
DEMOCRATIC

	* Greg Smith	Cecil Ricky Horne
Berkeley	131	95
Charleston	215	176
Georgetown	4,221	3,090
Horry	174	322
TOTAL	4,741	3,683

STATE SENATE, DISTRICT 37
DEMOCRATIC

	* John Jack Williams	Ricky Thornley
Berkeley	1,500	1,100
Colleton	387	339
Dorchester	337	264
TOTAL	2,224	1,703

CERTIFIED RESULTS
AUGUST 25, 1992 PRIMARY ELECTIONS

STATE SENATE, DISTRICT 42
DEMOCRATIC

	* Robert Ford	Margaret Rush
Charleston	3,417	2,053
TOTAL	3,417	2,053

CERTIFIED RESULTS
AUGUST 25, 1992 PRIMARY ELECTIONS

STATE HOUSE OF REPRESENTATIVES, DISTRICT 11
DEMOCRATIC

	James Bob Shirley	Maxie Barney Gambrell	Harry Stilley
Abbeville	2,158	1,314	1,843
Anderson	299	211	206
TOTAL	2,457	1,525	2,049

runoff between Shirley and Stilley

STATE HOUSE OF REPRESENTATIVES, DISTRICT 25
DEMOCRATIC

	Sarah G. Manly	W.B. McMahan *
Greenville	773	1,700
TOTAL	773	1,700

STATE HOUSE OF REPRESENTATIVES, DISTRICT 39
DEMOCRATIC

	*Molly Spearman	Robert Newton
Lexington	220	172
Saluda	2,576	888
TOTAL	2,796	1,060

STATE HOUSE OF REPRESENTATIVES, DISTRICT 41
DEMOCRATIC

	* Timothy C. Wilkes	Edward Murphy
Chester	1,125	507
Fairfield	3,705	1,591
TOTAL	4,830	2,098

STATE HOUSE OF REPRESENTATIVES, DISTRICT 45
DEMOCRATIC

	* James H. Hodges	Harold Crenshaw
Lancaster	3,668	970
TOTAL	3,668	970

071

CERTIFIED RESULTS
AUGUST 25, 1992 PRIMARY ELECTIONS

STATE HOUSE OF REPRESENTATIVES, DISTRICT 49
DEMOCRATIC

	Whitney Cain	Betty Moody Lawrence *
York	1,054	1,109
TOTAL	1,054	1,109

STATE HOUSE OF REPRESENTATIVES, DISTRICT 50
DEMOCRATIC

	Grady A. Brown*	Isaac C. Joe
Lee	3,158	2,270
Sumter	515	239
TOTAL	3,673	2,509

STATE HOUSE OF REPRESENTATIVES, DISTRICT 56
DEMOCRATIC

	* Denny W. Neilson	Mary Gainey	Dale T. Cross
Darlington	1,977	1,561	144
Marlboro	169	167	26
TOTAL	2,146	1,728	170

STATE HOUSE OF REPRESENTATIVES, DISTRICT 61
DEMOCRATIC

	Harry R. Askins	Charles L. Graham	Herbert A. Timmons
Florence	1,552	1,106	747
TOTAL	1,552	1,106	747

runoff between Askins and Graham

STATE HOUSE OF REPRESENTATIVES, DISTRICT 62
DEMOCRATIC

	Richard Belin	Ed Robinson	Jesse Barber	Jesse Hines *
Darlington	110	184	398	1,417
Florence	95	500	79	285
TOTAL	205	684	477	1,702

CERTIFIED RESULTS
AUGUST 25, 1992 PRIMARY ELECTIONS

STATE HOUSE OF REPRESENTATIVES, DISTRICT 65
DEMOCRATIC

	J. Michael Baxley *	Kim T. Burch
Chesterfield	261	1,276
Darlington	2,334	298
Kershaw	160	.66
Lee	361	166
TOTAL	3,116	1,806

STATE HOUSE OF REPRESENTATIVES, DISTRICT 70
DEMOCRATIC

	Levola S. Taylor	Joseph H. Neal *
Richland	1,165	1,271
Sumter	250	254
TOTAL	1,415	1,525

STATE HOUSE OF REPRESENTATIVES, DISTRICT 91
DEMOCRATIC

	Joe Wilder *	E. Tim Moore
Allendale	682	357
Barnwell	1,488	1,684
TOTAL	2,170	2,041

STATE HOUSE OF REPRESENTATIVES, DISTRICT 93
DEMOCRATIC

	John G. Felder *	Joe W. Rice, Jr.
Calhoun	2,980	892
Orangeburg	1,754	921
TOTAL	4,734	1,813

CERTIFIED RESULTS
AUGUST 25, 1992 PRIMARY ELECTIONS

STATE HOUSE OF REPRESENTATIVES, DISTRICT 95
DEMOCRATIC

	* Jerry Govan	Glenn Walters
Orangeburg	1,648	1,333
TOTAL	1,648	1,333

STATE HOUSE OF REPRESENTATIVES, DISTRICT 96
DEMOCRATIC

	Donald W. Garrick	Ben Spearman	Norman Fogle *
Lexington	144	34	146
Orangeburg	531	64	702
TOTAL	675	98	848

STATE HOUSE OF REPRESENTATIVES, DISTRICT 101
DEMOCRATIC

	*Kenneth Kennedy	Eddie Wilder
Georgetown	30	85
Williamsburg	3,961	3,691
TOTAL	3,991	3,776

STATE HOUSE OF REPRESENTATIVES, DISTRICT 108
DEMOCRATIC

	Sam Bonds	Dan Guffey	Paul W. Smith, Jr.
Georgetown	2,435	994	2,198
TOTAL	2,435	994	2,198

Runoff between Bonds and Smith

STATE HOUSE OF REPRESENTATIVES, DISTRICT 111
DEMOCRATIC

	Joseph R. Murray	Floyd Breland	Raymond Gadsden
Charleston	628	1,130	649
TOTAL	628	1,130	649

runoff between Breland and Gadsden

CERTIFIED RESULTS
 SEPTEMBER 8, 1992 PRIMARY ELECTION RUN-OFFS

STATE SENATE, DISTRICT 3
 DEMOCRATIC

	Michael F. Mullinax	Robert L. Waldrep *
Anderson	3,304	4,307
TOTAL	3,304	4,307

STATE SENATE, DISTRICT 17
 DEMOCRATIC

	Chris King	Linda H. Short *
Chester	3,390	4,759
Fairfield	1,498	856
Union	293	525
York	734	366
TOTAL	5,915	6,506

STATE SENATE, DISTRICT 18
 DEMOCRATIC

	* James A. Jim Lander	Harriet L. Rucker
Lexington	41	42
Newberry	2,363	1,516
Saluda	1,117	1,391
Union	440	746
TOTAL	3,961	3,695

STATE HOUSE OF REPRESENTATIVES, DISTRICT 11
 DEMOCRATIC

	James Bob Shirley	Harry Stilley *
Abbeville	2,085	2,659
Anderson	247	370
TOTAL	2,332	3,029

CERTIFIED RESULTS
SEPTEMBER 8, 1992 PRIMARY ELECTION RUN-OFFS
STATE HOUSE OF REPRESENTATIVES, DISTRICT 61
DEMOCRATIC

	* Harry R. Askins	Charles L. Graham
Florence	1,797	981
TOTAL	1,797	981

STATE HOUSE OF REPRESENTATIVES, DISTRICT 108
DEMOCRATIC

	* Sam Bonds	Paul W. Smith, Jr.
Georgetown	1,615	1,525
TOTAL	1,615	1,525

STATE HOUSE OF REPRESENTATIVES, DISTRICT 111
DEMOCRATIC

	* Floyd Breeland	Raymond Gadsden
Charleston	662	162
Total	662	162

SOUTH CAROLINA VOTING HISTORY AND STATISTICS

ELECTION NAME 1992 STATEWIDE GENERAL ELECTION

ELECTION DATE 11/03/1992

COUNTY	TOTAL REGISTERED	TOTAL VOTED	% VOTED	-----TOTAL VOTED-----		-----TOTAL VOTED-----	
				MALE	FEMALE	WHITE	NON-WHITE
01 ABBEVILLE	10,665	8,260	77.44	3,798	4,462	6,247	2,013
02 AIKEN	58,458	47,954	82.03	22,301	25,653	39,887	8,067
03 ALLENDALE	4,781	3,490	72.99	1,434	2,056	1,529	1,961
04 ANDERSON	58,978	49,364	83.69	23,123	26,241	44,296	5,068
05 BAMBERG	7,684	5,917	77.00	2,517	3,400	2,923	2,994
06 BARNWELL	10,085	8,357	82.86	3,770	4,587	5,731	2,626
07 BEAUFORT	41,238	31,617	76.66	13,938	17,679	25,032	6,585
08 BERKELEY	44,945	36,700	81.65	16,829	19,870	27,577	9,123
09 CALHOUN	7,071	5,769	81.58	2,534	3,235	3,391	2,378
10 CHARLESTON	134,152	102,760	76.59	44,857	57,903	73,716	29,044
11 CHEROKEE	18,910	15,069	79.68	6,892	8,177	12,740	2,329
12 CHESTER	14,780	10,478	70.89	4,579	5,899	7,002	3,476
13 CHESTERFIELD	14,758	11,608	78.65	5,207	6,401	8,657	2,951
14 CLARENDON	14,242	11,276	79.17	4,780	6,496	5,785	5,491
15 COLLETON	14,911	11,930	80.00	5,214	6,716	7,550	4,380
16 DARLINGTON	24,786	20,345	82.08	8,812	11,533	13,694	6,651
17 DILLON	12,884	9,295	72.14	3,985	5,310	6,068	3,227
18 DORCHESTER	36,428	28,031	76.94	12,574	15,457	22,271	5,760
19 EDGEFIELD	9,449	7,585	80.27	3,422	4,163	4,747	2,838
20 FAIRFIELD	10,345	8,290	80.13	3,640	4,650	4,193	4,097
21 FLORENCE	50,192	40,430	80.55	17,511	22,919	28,724	11,706
22 GEORGETOWN	21,788	17,283	79.32	7,692	9,589	11,629	5,654
23 GREENVILLE	140,040	117,243	83.72	53,518	63,725	103,343	13,900
24 GREENWOOD	23,895	19,176	80.25	8,613	10,563	15,241	3,935
25 HAMPTON	9,793	7,640	78.01	3,324	4,316	3,921	3,719
26 HORRY	66,616	52,936	79.46	24,008	28,928	46,762	6,174
27 JASPER	7,568	5,858	77.40	2,512	3,346	2,817	3,041
28 KERSHAW	21,620	18,108	83.75	8,165	9,943	14,085	4,023
29 LANCASTER	22,225	18,613	83.74	8,469	10,144	15,639	2,974
30 LAURENS	22,050	17,279	78.36	7,900	9,379	14,069	3,210
31 LEE	10,043	7,878	78.44	3,374	4,504	3,682	4,196
32 LEXINGTON	84,399	70,916	84.02	32,379	38,537	65,898	5,018
33 MCCORMICK	4,127	3,036	73.56	1,316	1,720	1,543	1,493
34 MARION	14,552	10,482	72.03	4,232	6,250	5,768	4,714
35 MARLBORO	12,041	8,395	69.72	3,634	4,761	5,208	3,187
36 NEWBERRY	15,357	12,528	81.57	5,609	6,919	9,977	2,551
37 OCONEE	25,709	21,242	82.62	10,134	11,108	19,995	1,247
38 ORANGEBURG	43,393	33,831	77.96	14,285	19,546	16,437	17,394
39 PICKENS	38,092	30,325	79.60	14,610	15,713	28,665	1,660
40 RICHLAND	132,980	108,001	81.21	46,812	61,189	71,268	36,733
41 SALUDA	7,833	6,298	80.40	2,872	3,426	4,908	1,390
42 SPARTANBURG	89,779	74,324	82.78	33,748	40,575	63,354	10,970
43 SUMTER	37,443	28,875	77.11	12,300	16,575	18,033	10,842
44 UNION	13,656	11,068	81.04	4,925	6,143	8,854	2,214
45 WILLIAMSBURG	18,777	14,471	77.06	6,037	8,433	6,619	7,852
46 YORK	53,622	45,878	85.55	21,235	24,643	40,097	5,781
47 STATE TOTALS	1,537,140	1,236,209	80.42	553,420	682,782	949,572	286,637

OFFICIAL RESULTS
STATE OF SOUTH CAROLINA
NOVEMBER 3, 1992 GENERAL ELECTION

PRESIDENT / VICE PRESIDENT

COUNTY	(A)	(U)	(R)	(L)	(P)	(D)
	HOWARD PHILLIPS ALBION KNIGHT	LENORA FULANI MARIA MUNOZ	GEORGE BUSH DAN QUAYLE	ANDRE MARROU NANCY LORD	ROSS PEROT JAMES STOCKDALE	*BILL CLINTON AL GORE
ABBEVILLE	7	8	3,317	7	1,036	3,968
AIKEN	44	53	25,731	92	6,056	14,802
ALLEDALE	18	8	1,049	9	212	2,159
ANDERSON	26	30	24,793	84	6,966	16,072
BAMBERG	20	11	1,906	4	360	3,426
BARNWELL	35	7	4,026	13	752	3,344
BEAUFORT	16	31	14,735	73	4,966	11,466
BERKELEY	174	33	18,048	59	4,632	12,533
CALHOUN	3	5	2,418	18	564	2,770
CHARLESTON	490	146	47,403	261	10,354	40,095
CHEROKEE	11	8	6,887	12	2,186	5,453
CHESTER	11	5	3,451	13	1,350	5,458
CHESTERFIELD	5	6	4,183	12	1,315	5,691
CLAREDON	13	3	4,147	5	744	6,033
COLLETON	44	8	4,545	17	1,245	5,455
DARLINGTON	127	102	8,912	159	1,863	9,090
DILLON	10	11	3,575	10	831	4,953
DORCHESTER	136	31	15,004	50	3,648	9,160
EDGEFIELD	16	5	3,339	7	596	3,433
FAIRFIELD	33	12	2,518	9	652	4,867
FLORENCE	36	29	19,802	68	3,499	15,569
GEORGETOWN	18	25	6,870	25	1,840	7,494
GREENVILLE	143	99	65,066	249	13,699	34,651
GREENWOOD	80	14	9,079	28	2,101	7,621
HAMPTON	36	15	2,402	12	564	4,332
HORRY	210	44	23,489	93	8,472	18,896
JASPER	23	5	1,725	8	549	3,453
KERSHAW	8	16	8,499	43	2,150	6,585
LANCASTER	6	8	7,757	14	2,563	8,307
LAURENS	22	13	8,347	23	2,157	6,638
LEE	9	9	2,730	9	611	4,454
LEXINGTON	43	52	41,759	204	8,652	18,312
MCCORMICK	5	2	899	5	295	1,846
MARION	42	11	3,647	11	822	5,843
MARLBORO	11	15	2,526	12	895	5,111
NEWBERRY	40	6	5,980	14	1,393	4,896
OCONEE	15	19	10,379	44	3,405	6,617
ORANGEBURG	29	24	11,328	30	2,383	18,440
PICKENS	16	16	17,008	51	4,128	8,275
RICHLAND	208	121	43,744	611	7,918	53,648
SALUDA	8	3	2,968	4	833	2,393
SPARTANBURG	339	78	37,707	123	8,900	25,488
SUMTER	42	36	12,576	28	2,062	11,852
UNION	6	6	4,647	6	1,371	4,644
WILLIAMSBURG	13	19	5,289	15	864	8,077
YORK	33	27	21,297	75	6,418	15,844
TOTALS	2,680	1,235	577,507	2,719	138,872	479,514

OFFICIAL RESULTS
STATE OF SOUTH CAROLINA
NOVEMBER 3, 1992 GENERAL ELECTION

U.S. SENATE

COUNTY	(A) ROBERT BARNWELL CLARKSON, II	(R) TOMMY HARTNETT	(L) MARK JOHNSON	(D) *FRITZ HOLLINGS	WRITE-IN
ABBEVILLE	70	2,869	84	4,821	0
AIKEN	427	23,923	1,237	20,934	85
ALLENDALE	39	880	41	2,416	1
ANDERSON	447	24,864	941	21,485	0
BAMBERG	49	1,536	45	3,959	0
BARNWELL	103	3,252	115	4,457	4
BEAUFORT	370	16,681	603	13,479	0
BERKELEY	481	17,264	514	16,471	25
CALHOUN	23	2,049	110	3,305	5
CHARLESTON	977	42,400	1,398	50,923	74
CHEROKEE	155	6,698	256	7,563	2
CHESTER	179	3,713	162	6,184	1
CHESTERFIELD	96	4,500	135	6,510	13
CLAREDON	54	4,005	105	6,869	11
COLLETON	107	4,558	145	6,265	1
DARLINGTON	369	7,993	324	10,148	3
DILLON	54	3,108	73	5,838	0
DORCHESTER	320	13,958	338	12,158	30
EDGEFIELD	58	2,818	93	4,150	0
FAIRFIELD	90	2,178	128	5,410	6
FLORENCE	243	19,158	511	19,517	0
GEORGETOWN	129	7,086	257	9,184	0
GREENVILLE	779	65,508	2,484	45,761	132
GREENWOOD	209	8,852	318	8,894	7
HAMPTON	74	2,186	58	4,484	5
HORRY	653	24,133	1,149	22,058	18
JASPER	61	1,964	60	3,414	1
KERSHAW	184	8,238	433	8,635	45
LANCASTER	161	7,931	281	9,613	0
LAURENS	111	7,161	163	9,081	10
LEE	36	2,164	42	5,147	0
LEXINGTON	663	39,712	2,843	26,194	23
MCCORMICK	17	752	29	2,110	0
MARION	88	3,454	85	6,340	1
MARLBORO	79	2,021	98	5,786	3
NEWBERRY	128	5,362	288	6,202	1
OCONEE	282	11,123	506	8,840	1
ORANGEBURG	227	10,318	352	21,365	159
PICKENS	369	16,583	796	11,722	0
RICHLAND	865	39,118	2,254	58,841	7
SALUDA	67	2,693	148	3,265	7
SPARTANBURG	741	35,500	1,573	32,594	20
SUMTER	232	12,176	402	14,877	2
UNION	85	4,459	162	6,197	0
WILLIAMSBURG	85	4,492	68	8,593	0
YORK	532	22,784	755	18,971	0
TOTALS	11,568	554,175	22,962	591,030	703

OFFICIAL RESULTS
 STATE OF SOUTH CAROLINA
 NOVEMBER 3, 1992 GENERAL ELECTION

REPRESENTATIVE IN CONGRESS
 DISTRICT 1

COUNTY	(A) JOHN R. PEEPLES	(R) *ARTHUR RAVENEL, JR.	(D) BILL OBERST, JR.	WRITE-IN
BERKELEY	644	20,520	7,131	14
CHARLESTON	1,194	53,351	17,757	56
DORCHESTER	420	16,041	5,190	7
GEORGETOWN	143	7,177	9,329	0
HORRY	207	24,849	20,501	18
TOTALS	2,608	121,938	59,908	95

REPRESENTATIVE IN CONGRESS
 DISTRICT 2

COUNTY	(R) *FLOYD SPENCE	(L) GEB SOMMER	WRITE-IN
AIKEN	4,294	618	56
ALLEDALE	1,348	108	2
BARNWELL	5,037	401	10
BEAUFORT	20,084	3,152	3
CALHOUN	2,106	136	7
COLLETON	2,971	275	3
HAMPTON	2,932	295	2
JASPER	1,898	258	0
LEXINGTON	53,541	8,445	27
ORANGEBURG	10,201	1,034	73
RICHLAND	44,255	6,094	4
TOTALS	148,667	20,816	187

OFFICIAL RESULTS
 STATE OF SOUTH CAROLINA
 NOVEMBER 3, 1992 GENERAL ELECTION

REPRESENTATIVE IN CONGRESS
 DISTRICT 3

COUNTY	(R) JIM BLAND	(D) *BUTLER DERRICK	WRITE-IN
ABBEVILLE	2,196	5,729	0
AIKEN	18,552	21,512	74
ANDERSON	16,673	30,831	4
EDGEFIELD	2,310	4,894	0
GREENWOOD	7,303	10,908	3
LAURENS	4,933	9,890	1
MCCORMICK	645	2,311	0
OCONEE	7,973	12,751	0
PICKENS	12,987	16,170	0
SALUDA	2,088	4,123	3
TOTALS	75,660	119,119	85

REPRESENTATIVE IN CONGRESS
 DISTRICT 4

COUNTY	(R) *BOB INGLIS	(L) JO JORGENSEN	(D) LIZ J. PATTERSON	WRITE-IN
GREENVILLE	65,480	2,811	46,775	61
LAURENS	526	17	456	0
SPARTANBURG	30,539	1,325	39,405	2
UNION	3,334	133	7,546	0
TOTALS	99,879	4,286	94,182	63

OFFICIAL RESULTS
STATE OF SOUTH CAROLINA
NOVEMBER 3, 1992 GENERAL ELECTION

REPRESENTATIVE IN CONGRESS
DISTRICT 5

COUNTY	(R)	(D)	WRITE-IN
	BILL HORNE	*JOHN SPRATT	
CHEROKEE	5,624	8,895	1
CHESTER	3,199	7,123	0
CHESTERFIELD	3,632	7,570	14
DARLINGTON	6,101	8,186	1
DILLON	2,617	5,828	0
FAIRFIELD	1,841	5,817	1
KERSHAW	7,044	8,439	172
LANCASTER	7,157	11,212	0
LEE	1,276	2,883	0
MARLBORO	1,828	4,901	0
NEWBERRY	4,619	6,941	0
SUMTER	7,255	9,661	0
YORK	18,673	24,575	0
TOTALS	70,866	112,031	189

REPRESENTATIVE IN CONGRESS
DISTRICT 6

COUNTY	(R)	(D)	WRITE-IN
	JOHN CHASE	*JAMES CLYBURN	
BAMBERG	1,894	3,569	2
BEAUFORT	217	797	0
BERKELEY	1,497	4,560	0
CALHOUN	569	743	0
CHARLESTON	4,926	17,495	1
CLAREDON	4,267	6,718	14
COLLETON	2,237	3,996	1
DARLINGTON	1,276	2,334	1
DORCHESTER	2,116	2,994	3
FLORENCE	23,468	15,827	0
LEE	663	2,346	0
MARION	3,971	5,949	4
ORANGEBURG	4,858	13,096	48
RICHLAND	4,007	24,768	1
SUMTER	2,884	7,552	0
WILLIAMSBURG	5,299	7,903	0
TOTALS	64,149	120,647	75

OFFICIAL RESULTS
 STATE OF SOUTH CAROLINA
 NOVEMBER 3, 1992 GENERAL ELECTION

S. C. SENATE
 DISTRICT 1

(D)		
COUNTY	*ALEXANDER S. MACAULAY	WRITE-IN
OCONEE	15,785	4
PICKENS	2,823	0
TOTALS	18,608	4

S.C. SENATE
 DISTRICT 2

(R)		(D)	WRITE-IN
COUNTY	*LARRY A. MARTIN	LES HENDRICKS	WRITE-IN
PICKENS	16,935	7,484	0
TOTALS	16,935	7,484	0

S. C. SENATE
 DISTRICT 3

(R)		(D)	WRITE-IN
COUNTY	JIM WINGO	*ROBERT L. WALDREP	WRITE-IN
ANDERSON	12,752	13,004	2
TOTALS	12,752	13,004	2

S. C. SENATE
 DISTRICT 4

(R)		(D)	WRITE-IN
COUNTY	BILL BATES	*BILLY ODELL	WRITE-IN
ABBEVILLE	518	1,854	0
ANDERSON	11,150	9,898	0
TOTALS	11,668	11,752	0

OFFICIAL RESULTS
 STATE OF SOUTH CAROLINA
 NOVEMBER 3, 1992 GENERAL ELECTION

S. C. SENATE
 DISTRICT 5

(D)		
COUNTY	*J. VERNE SMITH	WRITE-IN
GREENVILLE	15,970	424
TOTALS	15,970	424

S. C. SENATE
 DISTRICT 6

(R)		
COUNTY	*H. SAMUEL STILWELL	WRITE-IN
GREENVILLE	25,739	253
TOTALS	25,739	253

S. C. SENATE
 DISTRICT 7

COUNTY	(L)	(D)	WRITE-IN
	RICK WATSON	*THEO W. MITCHELL	
GREENVILLE	3,928	12,924	115
TOTALS	3,928	12,924	115

S. C. SENATE
 DISTRICT 8

(R)		
COUNTY	*DAVID L. THOMAS	WRITE-IN
GREENVILLE	26,355	431
TOTALS	26,355	431

OFFICIAL RESULTS
 STATE OF SOUTH CAROLINA
 NOVEMBER 3, 1992 GENERAL ELECTION

S. C. SENATE
 DISTRICT 9

(D)		
COUNTY	*JAMES E. BRYAN, JR.	WRITE-IN
GREENVILLE	3,406	112
LAURENS	12,687	23
TOTALS	16,093	135

S.C. SENATE
 DISTRICT 10

(D)		
COUNTY	*JOHN DRUMMOND	WRITE-IN
ABBEVILLE	4,812	4
GREENWOOD	12,150	27
TOTALS	16,962	31

S. C. SENATE
 DISTRICT 11

COUNTY	(R)	(D)	WRITE-IN
	MIKE DIXON	*GLENN G. REESE	
SPARTANBURG	7,205	12,105	7
TOTALS	7,205	12,105	7

S. C. SENATE
 DISTRICT 12

(R)		
COUNTY	*JOHN R. RUSSELL	WRITE-IN
SPARTANBURG	18,646	25
TOTALS	18,646	25

086

OFFICIAL RESULTS
STATE OF SOUTH CAROLINA
NOVEMBER 3, 1992 GENERAL ELECTION

S. C. SENATE
DISTRICT 13

(D)		
COUNTY	*C. TYRONE COURTNEY	WRITE-IN
SPARTANBURG	16,575	26
TOTALS	16,575	26

S.C. SENATE
DISTRICT 14

(R)		(D)	
COUNTY	*HARVEY S. PEELER, JR.	LARRY SOSSAMON	WRITE-IN
CHEROKEE	5,624	8,895	1
UNION	1,802	1,684	0
YORK	4,953	2,475	0
TOTALS	12,379	13,054	1

S. C. SENATE
DISTRICT 15

(R)		(D)	
COUNTY	LARRY L. BIGHAM	*ROBERT WES HAYES, JR.	WRITE-IN
YORK	9,768	16,568	2
TOTALS	9,768	16,568	2

S. C. SENATE
DISTRICT 16

(R)		(D)	
COUNTY	*GREG GREGORY	CALDWELL T. HINSON	WRITE-IN
FAIRFIELD	1,216	1,067	0
LANCASTER	11,301	7,280	0
YORK	3,567	1,350	0
TOTALS	16,084	9,697	0

OFFICIAL RESULTS
 STATE OF SOUTH CAROLINA
 NOVEMBER 3, 1992 GENERAL ELECTION

S. C. SENATE
 DISTRICT 17

COUNTY	(R) JAMES CRACK ANDERSON	(D) *LINDA H. SHORT	WRITE-IN
CHESTER	6,551	4,086	1
FAIRFIELD	2,111	3,279	3
UNION	709	1,537	0
YORK	1,581	3,493	2
TOTALS	10,952	12,395	6

S.C. SENATE
 DISTRICT 18

COUNTY	(R) EARLE J. BEDENBAUGH	(D) *JAMES A. JIM LANDER	WRITE-IN
LEXINGTON	3,462	1,962	0
NEWBERRY	4,940	7,081	12
SALUDA	2,400	3,679	5
UNION	1,504	2,856	0
TOTALS	12,306	15,578	17

S. C. SENATE
 DISTRICT 19

COUNTY	(D) *KAY PATTERSON	WRITE-IN
RICHLAND	18,651	3
TOTALS	18,651	3

S. C. SENATE
 DISTRICT 20

COUNTY	(R) *JOHN E. COURSON	(L) RICHARD KINSEY	WRITE-IN
RICHLAND	19,324	3,412	0
TOTALS	19,324	3,412	0

088

OFFICIAL RESULTS
 STATE OF SOUTH CAROLINA
 NOVEMBER 3, 1992 GENERAL ELECTION

S. C. SENATE
 DISTRICT 21

COUNTY	(R) JOHN L. JACKSON	(L) BILL BROOKS	(D) *DARRELL JACKSON	WRITE-IN
CALHOUN	2,366	301	2,867	0
RICHLAND	4,163	485	10,004	2
TOTALS	6,529	786	12,871	2

S.C. SENATE
 DISTRICT 22

COUNTY	(R) *WARREN K. GIESE	WRITE-IN
KERSHAW	1,451	20
RICHLAND	19,973	6
TOTALS	21,424	26

S. C. SENATE
 DISTRICT 23

COUNTY	(R) *ADDISON G. JOE WILSON	WRITE-IN
LEXINGTON	27,595	36
TOTALS	27,595	36

S. C. SENATE
 DISTRICT 24

COUNTY	(R) *GREG RYBERG	(D) REV. WILLIAM KENT	WRITE-IN
AIKEN	19,756	6,903	71
LEXINGTON	4,438	1,284	1
TOTALS	24,194	8,187	72

089

OFFICIAL RESULTS
 STATE OF SOUTH CAROLINA
 NOVEMBER 3, 1992 GENERAL ELECTION

S. C. SENATE
 DISTRICT 25

```

=====
              (L)                (D)
COUNTY      WAYNE HENDERSON    *THOMAS L. MOORE    WRITE-IN
=====
AIKEN                1,995                12,809                61
EDGEFIELD            472                  5,645                  4
MCCORMICK            91                   2,282                  0
=====
TOTALS                2,558                20,736                65
  
```

S.C. SENATE
 DISTRICT 26

```

=====
              (D)
COUNTY      *NIKKI G. SETZLER    WRITE-IN
=====
AIKEN                2,332                  96
LEXINGTON            16,821                  7
=====
TOTALS                19,153                 103
  
```

S. C. SENATE
 DISTRICT 27

```

=====
              (R)                (D)
COUNTY      DR. JOHN ZEEDICK    *DONALD H. HOLLAND    WRITE-IN
=====
CHESTERFIELD        3,236                7,825                30
KERSHAW              5,127                9,357                140
=====
TOTALS                8,363                17,182                170
  
```

S. C. SENATE
 DISTRICT 28

```

=====
              (R)                (D)
COUNTY      JULIUS DERRICK    *DICK ELLIOTT    WRITE-IN
=====
DILLON              1,157                3,836                0
HORRY               7,665                11,885                5
MARLBORO            126                  970                  1
=====
TOTALS                8,948                16,691                6
  
```

090

OFFICIAL RESULTS
 STATE OF SOUTH CAROLINA
 NOVEMBER 3, 1992 GENERAL ELECTION

S. C. SENATE
 DISTRICT 29

(D)		
COUNTY	*EDWARD E. SALEEBY	WRITE-IN
DARLINGTON	12,228	4
MARLBORO	3,140	8
TOTALS	15,368	12

S.C. SENATE
 DISTRICT 30

(D)		
COUNTY	*MAGGIE WALLACE GLOVER	WRITE-IN
DILLON	3,267	0
FLORENCE	6,418	0
MARION	5,052	8
MARLBORO	2,887	8
TOTALS	17,624	16

S. C. SENATE
 DISTRICT 31

(D)		
COUNTY	*HUGH K. LEATHERMAN, SR.	WRITE-IN
FLORENCE	20,824	0
TOTALS	20,824	0

S. C. SENATE
 DISTRICT 32

COUNTY	(R)	(D)	WRITE-IN
	WILLIAM D. BODIFORD	*J. YANCY MCGILL	
BERKELEY	701	3,109	0
FLORENCE	621	2,466	0
GEORGETOWN	756	1,069	0
MARION	609	2,536	0
WILLIAMSBURG	3,320	9,715	0
TOTALS	6,007	18,895	0

OFFICIAL RESULTS
 STATE OF SOUTH CAROLINA
 NOVEMBER 3, 1992 GENERAL ELECTION

S. C. SENATE
 DISTRICT 33

COUNTY	(R) KENNETH S. HOLT	(L) RICHARD T. QUILLIAN	(D) *LUKE RANKIN	WRITE-IN
HORRY	11,025	584	13,871	5
TOTALS	11,025	584	13,871	5

S.C. SENATE
 DISTRICT 34

COUNTY	(R) JOE YOUNG	(D) *GREG SMITH	WRITE-IN
BERKELEY	1,073	967	1
CHARLESTON	585	1,288	0
GEORGETOWN	7,196	7,573	0
HORRY	1,685	1,594	2
TOTALS	10,539	11,422	3

S. C. SENATE
 DISTRICT 35

COUNTY	(R) RUDY SINGLETON	(D) *PHIL P. LEVENTIS	WRITE-IN
SUMTER	6,139	14,138	1
TOTALS	6,139	14,138	1

S. C. SENATE
 DISTRICT 36

COUNTY	(D) *JOHN C. LAND, III	WRITE-IN
CLAREDON	9,238	267
FLORENCE	228	0
LEE	6,077	0
SUMTER	6,511	0
TOTALS	22,054	267

OFFICIAL RESULTS
 STATE OF SOUTH CAROLINA
 NOVEMBER 3, 1992 GENERAL ELECTION

S. C. SENATE
 DISTRICT 37

COUNTY	(R) *WILLIAM MESCHER	(D) JOHN JACK WILLIAMS	WRITE-IN
BERKELEY	7,963	7,401	3
COLLETON	2,170	1,507	2
DORCHESTER	2,585	2,597	0
TOTALS	12,718	11,505	5

S.C. SENATE
 DISTRICT 38

COUNTY	(R) *MICHAEL T. ROSE	WRITE-IN
BERKELEY	6,254	13
CHARLESTON	446	5
DORCHESTER	10,088	73
TOTALS	16,788	91

S. C. SENATE
 DISTRICT 39

COUNTY	(D) *JOHN W. MATTHEWS, JR.	WRITE-IN
ALLENDALE	2,638	3
BAMBERG	4,450	2
BARNWELL	690	3
DORCHESTER	1,629	1
HAMPTON	3,556	4
ORANGEBURG	8,141	151
TOTALS	21,104	164

S. C. SENATE
 DISTRICT 40

COUNTY	(D) *MARSHALL B. WILLIAMS	WRITE-IN
BARNWELL	4,541	17
ORANGEBURG	19,464	584
TOTALS	24,005	601

OFFICIAL RESULTS
 STATE OF SOUTH CAROLINA
 NOVEMBER 3, 1992 GENERAL ELECTION

S. C. SENATE
 DISTRICT 41

=====		
	(R)	
COUNTY	*GLENN F. MCCONNELL	WRITE-IN
=====		
CHARLESTON	18,353	20
DORCHESTER	3,721	9
=====		
TOTALS	22,074	29

S.C. SENATE
 DISTRICT 42

=====		
	(D)	
COUNTY	*ROBERT FORD	WRITE-IN
=====		
CHARLESTON	12,821	132
=====		
TOTALS	12,821	132

S. C. SENATE
 DISTRICT 43

=====			
	(R)	(D)	
COUNTY	SYLVIA W. RISHER	*ERNEST L. PASSAILAIGUE, JR.	WRITE-IN
=====			
CHARLESTON	7,922	11,768	6
=====			
TOTALS	7,922	11,768	6

S. C. SENATE
 DISTRICT 44

=====		
	(R)	
COUNTY	*LAWRENCE E. RICHTER, JR.	WRITE-IN
=====		
BERKELEY	4,941	14
CHARLESTON	18,310	86
=====		
TOTALS	23,251	100

OFFICIAL RESULTS
STATE OF SOUTH CAROLINA
NOVEMBER 3, 1992 GENERAL ELECTION

S. C. SENATE
DISTRICT 45

=====

(D)		
COUNTY	*MCKINLEY WASHINGTON, JR.	WRITE-IN
BEAUFORT	3,153	0
CHARLESTON	4,786	16
COLLETON	5,533	11
DORCHESTER	721	1
HAMPTON	1,568	4
JASPER	4,237	2
TOTALS	19,998	34

=====

S. C. SENATE
DISTRICT 46

=====

(R)		
COUNTY	*HOLLY A. CORK	WRITE-IN
BEAUFORT	21,172	37
TOTALS	21,172	37

=====

OFFICIAL RESULTS
 STATE OF SOUTH CAROLINA
 NOVEMBER 3, 1992 GENERAL ELECTION

S. C. HOUSE OF REPRESENTATIVES
 DISTRICT 1

COUNTY	(R) Z. TOMMY ABBOTT, JR.	(D) *THOMAS C. ALEXANDER	WRITE-IN
OCONEE	3,774	6,266	1
TOTALS	3,774	6,266	1

S.C. HOUSE OF REPRESENTATIVES
 DISTRICT 2

COUNTY	(R) *LINDSEY GRAHAM	(D) LOWELL W. ROSS	WRITE-IN
OCONEE	6,389	4,177	5
TOTALS	6,389	4,177	5

S.C. HOUSE OF REPRESENTATIVES
 DISTRICT 3

COUNTY	(R) *CLAUDE V. MARCHBANKS, JR	(D) MALCOLM SKOVE	WRITE-IN
PICKENS	4,168	3,573	0
TOTALS	4,168	3,573	0

S.C. HOUSE OF REPRESENTATIVES
 DISTRICT 4

COUNTY	(R) *TEDDY N. TROTTER	(D) FLOYD DON DURHAM	WRITE-IN
PICKENS	6,428	2,606	0
TOTALS	6,428	2,606	0

OFFICIAL RESULTS
STATE OF SOUTH CAROLINA
NOVEMBER 3, 1992 GENERAL ELECTION

S. C. HOUSE OF REPRESENTATIVES
DISTRICT 5

=====

(R)		
COUNTY	*ALFRED ROBINSON, JR.	WRITE-IN
PICKENS	7,501	0
TOTALS	7,501	0

=====

S. C. HOUSE OF REPRESENTATIVES
DISTRICT 6

=====

(D)		
COUNTY	*JOHN W. TUCKER, JR.	WRITE-IN
ANDERSON	6,970	1,588
TOTALS	6,970	1,588

=====

S. C. HOUSE OF REPRESENTATIVES
DISTRICT 7

=====

(D)		
COUNTY	*RONALD P. TOWNSEND	WRITE-IN
ANDERSON	7,096	0
TOTALS	7,096	0

=====

S. C. HOUSE OF REPRESENTATIVES
DISTRICT 8

=====

(D)		
COUNTY	*C. D. CHAMBLEE	WRITE-IN
ANDERSON	6,740	3
OCONEE	518	0
TOTALS	7,258	3

=====

097

OFFICIAL RESULTS
 STATE OF SOUTH CAROLINA
 NOVEMBER 3, 1992 GENERAL ELECTION

S. C. HOUSE OF REPRESENTATIVES
 DISTRICT 9

COUNTY	(D) *PATRICK B. HARRIS	WRITE-IN
ANDERSON	6,818	4
TOTALS	6,818	4

S. C. HOUSE OF REPRESENTATIVES
 DISTRICT 10

COUNTY	(R) *DANIEL T. COOPER	(D) ROBERT W. MCCLURE	WRITE-IN
ANDERSON	6,184	2,471	0
TOTALS	6,184	2,471	0

S. C. HOUSE OF REPRESENTATIVES
 DISTRICT 11

COUNTY	(D) *HARRY STILLE	WRITE-IN
ABBEVILLE	6,336	46
ANDERSON	1,509	0
TOTALS	7,845	46

S. C. HOUSE OF REPRESENTATIVES
 DISTRICT 12

COUNTY	(R) JOHN PATRICK MOODY	(D) *JENNINGS G. MCABEE	WRITE-IN
GREENWOOD	3,398	2,691	2
MCCORMICK	701	2,155	0
SALUDA	196	238	0
TOTALS	4,295	5,084	2

OFFICIAL RESULTS
 STATE OF SOUTH CAROLINA
 NOVEMBER 3, 1992 GENERAL ELECTION

S. C. HOUSE OF REPRESENTATIVES
 DISTRICT 13

COUNTY	(R) *JAMES S. KLAUBER	(D) DR. LARRY JACKSON	WRITE-IN
GREENWOOD	4,634	3,948	2
TOTALS	4,634	3,948	2

S. C. HOUSE OF REPRESENTATIVES
 DISTRICT 14

COUNTY	(D) *MARION P. CARNELL	WRITE-IN
ABBEVILLE	735	0
GREENWOOD	2,803	3
LAURENS	2,760	7
TOTALS	6,298	10

S. C. HOUSE OF REPRESENTATIVES
 DISTRICT 15

COUNTY	(D) *DONNY WILDER	WRITE-IN
LAURENS	3,431	2
NEWBERRY	1,287	0
SPARTANBURG	407	1
UNION	649	0
TOTALS	5,774	3

S. C. HOUSE OF REPRESENTATIVES
 DISTRICT 16

COUNTY	(D) *EUGENE C. STODDARD	WRITE-IN
LAURENS	6,497	10
TOTALS	6,497	10

OFFICIAL RESULTS
 STATE OF SOUTH CAROLINA
 NOVEMBER 3, 1992 GENERAL ELECTION

S. C. HOUSE OF REPRESENTATIVES
 DISTRICT 17

COUNTY	(R) *HARRY F. CATO	WRITE-IN
GREENVILLE	6,370	111
TOTALS	6,370	111

S. C. HOUSE OF REPRESENTATIVES
 DISTRICT 18

COUNTY	(R) *LEWIS R. VAUGHN	WRITE-IN
GREENVILLE	6,049	97
SPARTANBURG	465	0
TOTALS	6,514	97

S. C. HOUSE OF REPRESENTATIVES
 DISTRICT 19

COUNTY	(R) *MICHAEL L. FAIR	(P) CHRISTEN CHRIS HAGEBAK	WRITE-IN
GREENVILLE	5,768	2,397	19
TOTALS	5,768	2,397	19

S. C. HOUSE OF REPRESENTATIVES
 DISTRICT 20

COUNTY	(R) *H. HOWELL CLYBORNE, JR.	WRITE-IN
GREENVILLE	9,944	106
TOTALS	9,944	106

OFFICIAL RESULTS
 STATE OF SOUTH CAROLINA
 NOVEMBER 3, 1992 GENERAL ELECTION

S. C. HOUSE OF REPRESENTATIVES
 DISTRICT 21

=====		
(R)		
COUNTY	*MICHAEL F. JASKWHICH	WRITE-IN
=====		
GREENVILLE	11,154	105
TOTALS	11,154	105

S. C. HOUSE OF REPRESENTATIVES
 DISTRICT 22

=====			
(R)		(D)	
COUNTY	*TERRY EDWARD HASKINS	LYNDA LEVENTIS WELLS	WRITE-IN
=====			
GREENVILLE	6,962	4,544	21
TOTALS	6,962	4,544	21

S. C. HOUSE OF REPRESENTATIVES
 DISTRICT 23

=====		
(D)		
COUNTY	*RALPH ANDERSON	WRITE-IN
=====		
GREENVILLE	5,332	77
TOTALS	5,332	77

S. C. HOUSE OF REPRESENTATIVES
 DISTRICT 24

=====		
(R)		
COUNTY	*DAVID H. WILKENS	WRITE-IN
=====		
GREENVILLE	8,993	115
TOTALS	8,993	115

OFFICIAL RESULTS
STATE OF SOUTH CAROLINA
NOVEMBER 3, 1992 GENERAL ELECTION

S. C. HOUSE OF REPRESENTATIVES
DISTRICT 25

=====		
(D)		
COUNTY	*W. B. MCMAHAND	WRITE-IN
=====		
GREENVILLE	6,379	128
TOTALS	6,379	128

S. C. HOUSE OF REPRESENTATIVES
DISTRICT 26

=====			
(R)		(D)	
COUNTY	REX F. RICE	*JAMES G. JIM MATTOS	WRITE-IN
=====			
GREENVILLE	1,833	2,906	9
PICKENS	1,761	1,303	0
TOTALS	3,594	4,209	9

S. C. HOUSE OF REPRESENTATIVES
DISTRICT 27

=====		
(D)		
COUNTY	*M. O. ALEXANDER	WRITE-IN
=====		
GREENVILLE	7,402	172
TOTALS	7,402	172

S. C. HOUSE OF REPRESENTATIVES
DISTRICT 28

=====		
(R)		
COUNTY	*DELL BAKER	WRITE-IN
=====		
GREENVILLE	8,379	144
TOTALS	8,379	144

OFFICIAL RESULTS
 STATE OF SOUTH CAROLINA
 NOVEMBER 3, 1992 GENERAL ELECTION

S. C. HOUSE OF REPRESENTATIVES
 DISTRICT 29

=====		
	(D)	
COUNTY	*E. DEWITT MCCRAW	WRITE-IN
=====		
CHEROKEE	3,016	1
CHESTER	1,624	0
YORK	2,288	4
=====		
TOTALS	6,928	5

S. C. HOUSE OF REPRESENTATIVES
 DISTRICT 30

=====		
	(D)	
COUNTY	*OLIN R. PHILLIPS	WRITE-IN
=====		
CHEROKEE	7,588	0
=====		
TOTALS	7,588	0

S. C. HOUSE OF REPRESENTATIVES
 DISTRICT 31

=====		
	(D)	
COUNTY	*DON BEATTY	WRITE-IN
=====		
SPARTANBURG	4,950	4
=====		
TOTALS	4,950	4

S. C. HOUSE OF REPRESENTATIVES
 DISTRICT 32

=====			
	(R)	(D)	
COUNTY	*DOUG SMITH	JOE BURGESS	WRITE-IN
=====			
SPARTANBURG	6,960	2,677	2
=====			
TOTALS	6,960	2,677	2

OFFICIAL RESULTS
 STATE OF SOUTH CAROLINA
 NOVEMBER 3, 1992 GENERAL ELECTION

S. C. HOUSE OF REPRESENTATIVES
 DISTRICT 33

COUNTY	(R) *LANNY LITTLEJOHN	WRITE-IN
CHEROKEE	1,270	0
SPARTANBURG	6,335	11
TOTALS	7,605	11

S. C. HOUSE OF REPRESENTATIVES
 DISTRICT 34

COUNTY	(R) *CAROLE C. WELLS	(D) JUDY PRUITT	WRITE-IN
SPARTANBURG	6,773	3,686	3
TOTALS	6,773	3,686	3

S. C. HOUSE OF REPRESENTATIVES
 DISTRICT 35

COUNTY	(R) *STEVE LANFORD	(D) JASON GARNER	WRITE-IN
SPARTANBURG	6,405	2,496	1
TOTALS	6,405	2,496	1

S. C. HOUSE OF REPRESENTATIVES
 DISTRICT 36

COUNTY	(R) *RITA ALLISON	(D) J. C. DUNCAN	WRITE-IN
SPARTANBURG	4,959	3,144	3
TOTALS	4,959	3,144	3

OFFICIAL RESULTS
 STATE OF SOUTH CAROLINA
 NOVEMBER 3, 1992 GENERAL ELECTION

S. C. HOUSE OF REPRESENTATIVES
 DISTRICT 37

COUNTY	(R) *RALPH DAVENPORT	(D) KATHLEEN G. KEMPE	WRITE-IN
SPARTANBURG	4,551	3,801	1
TOTALS	4,551	3,801	1

S. C. HOUSE OF REPRESENTATIVES
 DISTRICT 38

COUNTY	(R) *BOB WALKER	(D) JUDY BRADLEY	WRITE-IN
SPARTANBURG	4,774	3,724	1
TOTALS	4,774	3,724	1

S. C. HOUSE OF REPRESENTATIVES
 DISTRICT 39

COUNTY	(R) RICHARD TIDWELL	(P) DR. WILLIAM G. CARTER	(D) *MOLLY SPEARMAN	WRITE-IN
LEXINGTON	2,068	341	1,698	2
SALUDA	1,398	698	3,787	2
TOTALS	3,466	1,039	5,485	4

S. C. HOUSE OF REPRESENTATIVES
 DISTRICT 40

COUNTY	(D) *DAVE C. WALDROP, JR.	WRITE-IN
NEWBERRY	7,658	8
TOTALS	7,658	8

OFFICIAL RESULTS
 STATE OF SOUTH CAROLINA
 NOVEMBER 3, 1992 GENERAL ELECTION

S. C. HOUSE OF REPRESENTATIVES
 DISTRICT 41

COUNTY	(P) SWAINE E. WHITFIELD	(D) *TIMOTHY C. WILKES	WRITE-IN
CHESTER	641	1,154	0
FAIRFIELD	2,571	5,081	4
TOTALS	3,212	6,235	4

S. C. HOUSE OF REPRESENTATIVES
 DISTRICT 42

COUNTY	(D) *TONEY LEIN FARR	WRITE-IN
UNION	8,667	48
TOTALS	8,667	48

S. C. HOUSE OF REPRESENTATIVES
 DISTRICT 43

COUNTY	(D) *F. G. GREG DELLENEY, JR.	WRITE-IN
CHESTER	4,727	1
YORK	2,258	0
TOTALS	6,985	1

S. C. HOUSE OF REPRESENTATIVES
 DISTRICT 44

COUNTY	(D) *WILLIAM D. BOAN	WRITE-IN
KERSHAW	530	7
LANCASTER	8,469	0
TOTALS	8,999	7

OFFICIAL RESULTS
 STATE OF SOUTH CAROLINA
 NOVEMBER 3, 1992 GENERAL ELECTION

S. C. HOUSE OF REPRESENTATIVES
 DISTRICT 45

(D)		
COUNTY	*JAMES H. HODGES	WRITE-IN
LANCASTER	8,172	0
TOTALS	8,172	0

S. C. HOUSE OF REPRESENTATIVES
 DISTRICT 46

(R)		(D)	WRITE-IN
COUNTY	*J. GARY SIMRILL	M. ALTON HYATT, JR.	
YORK	5,436	4,879	3
TOTALS	5,436	4,879	3

S. C. HOUSE OF REPRESENTATIVES
 DISTRICT 47

(R)		(D)	WRITE-IN
COUNTY	WILLIAM WHITE	*HERBERT KIRSH	
YORK	3,219	5,955	0
TOTALS	3,219	5,955	0

S. C. HOUSE OF REPRESENTATIVES
 DISTRICT 48

(R)		WRITE-IN
COUNTY	*BECKY MEACHAM	
YORK	9,702	8
TOTALS	9,702	8

OFFICIAL RESULTS
 STATE OF SOUTH CAROLINA
 NOVEMBER 3, 1992 GENERAL ELECTION

S. C. HOUSE OF REPRESENTATIVES
 DISTRICT 49

(D)		
COUNTY	*BESSIE MOODY-LAWRENCE	WRITE-IN
YORK	5,773	3
TOTALS	5,773	3

S. C. HOUSE OF REPRESENTATIVES
 DISTRICT 50

(D)		
COUNTY	*GRADY A. BROWN	WRITE-IN
LEE	5,665	0
SUMTER	2,536	0
TOTALS	8,201	0

S. C. HOUSE OF REPRESENTATIVES
 DISTRICT 51

(D)		
COUNTY	*RALPH W. CANTY	WRITE-IN
SUMTER	6,810	0
TOTALS	6,810	0

S. C. HOUSE OF REPRESENTATIVES
 DISTRICT 52

COUNTY	(R)	(D)	WRITE-IN
	GIL WOOLARD	*ROBERT J. SHEHEEN	
KERSHAW	4,151	7,556	40
TOTALS	4,151	7,556	40

OFFICIAL RESULTS
 STATE OF SOUTH CAROLINA
 NOVEMBER 3, 1992 GENERAL ELECTION

S. C. HOUSE OF REPRESENTATIVES
 DISTRICT 53

(D)		
COUNTY	*JEAN LANEY HARRIS	WRITE-IN
CHESTERFIELD	7,498	88
TOTALS	7,498	88

S. C. HOUSE OF REPRESENTATIVES
 DISTRICT 54

(D)		
COUNTY	*DOUGLAS JENNINGS, JR.	WRITE-IN
MARLBORO	7,229	8
TOTALS	7,229	8

S. C. HOUSE OF REPRESENTATIVES
 DISTRICT 55

(D)		
COUNTY	*MARION H. SON KINON	WRITE-IN
DILLON	7,534	0
TOTALS	7,534	0

S. C. HOUSE OF REPRESENTATIVES
 DISTRICT 56

(D)		
COUNTY	*DENNY W. NEILSON	WRITE-IN
DARLINGTON	5,679	3
MARLBORO	315	0
TOTALS	5,994	3

OFFICIAL RESULTS
STATE OF SOUTH CAROLINA
NOVEMBER 3, 1992 GENERAL ELECTION

S. C. HOUSE OF REPRESENTATIVES
DISTRICT 57

```
=====
                                (D)
COUNTY          *LARRY L. ELLIOTT          WRITE-IN
=====
MARION                        6,913                8
=====
TOTALS                       6,913                8
=====
```

S. C. HOUSE OF REPRESENTATIVES
DISTRICT 58

```
=====
                                (D)
COUNTY          *L. MORGAN MARTIN          WRITE-IN
=====
HORRY                        6,426                7
=====
TOTALS                       6,426                7
=====
```

S. C. HOUSE OF REPRESENTATIVES
DISTRICT 59

```
=====
                                (D)
COUNTY          *B. HICKS HARWELL          WRITE-IN
=====
DILLON                        81                   0
FLORENCE                      5,616                0
MARION                        1,241                0
=====
TOTALS                       6,938                0
=====
```

S. C. HOUSE OF REPRESENTATIVES
DISTRICT 60

```
=====
                                (D)
COUNTY          *WOODROW M. MCKAY          WRITE-IN
=====
FLORENCE                      6,505                0
=====
TOTALS                       6,505                0
=====
```

OFFICIAL RESULTS
 STATE OF SOUTH CAROLINA
 NOVEMBER 3, 1992 GENERAL ELECTION

S. C. HOUSE OF REPRESENTATIVES
 DISTRICT 61

=====		
	(D)	
COUNTY	*HARRY R. ASKINS	WRITE-IN
=====		
FLORENCE	6,919	0
TOTALS	6,919	0

S. C. HOUSE OF REPRESENTATIVES
 DISTRICT 62

=====			
	(R)	(D)	
COUNTY	JEFFREY JEFF LEE, SR.	*JESSE HINES	WRITE-IN
=====			
DARLINGTON	2,100	3,389	1
FLORENCE	372	2,139	0
TOTALS	2,472	5,528	1

S. C. HOUSE OF REPRESENTATIVES
 DISTRICT 63

=====			
	(R)	(D)	
COUNTY	PHIL ILLINGSWORTH	*WILLIAM S. HOUCK, JR.	WRITE-IN
=====			
FLORENCE	6,168	6,404	0
TOTALS	6,168	6,404	0

S. C. HOUSE OF REPRESENTATIVES
 DISTRICT 64

=====		
	(D)	
COUNTY	*C. ALEXANDER HARVIN, III	WRITE-IN
=====		
CLARENDON	9,069	114
WILLIAMSBURG	177	0
TOTALS	9,246	114

OFFICIAL RESULTS
 STATE OF SOUTH CAROLINA
 NOVEMBER 3, 1992 GENERAL ELECTION

S. C. HOUSE OF REPRESENTATIVES
 DISTRICT 65

COUNTY	(R) KATHIE KOERWER	(D) *J. MICHAEL BAXLEY	WRITE-IN
CHESTERFIELD	860	1,890	13
DARLINGTON	1,358	3,983	0
KERSHAW	171	402	1
LEE	69	552	0
TOTALS	2,458	6,827	14

S. C. HOUSE OF REPRESENTATIVES
 DISTRICT 66

COUNTY	(D) *GILDA COBB-HUNTER	WRITE-IN
COLLETON	608	0
DORCHESTER	11	0
ORANGEBURG	7,112	121
TOTALS	7,731	121

S. C. HOUSE OF REPRESENTATIVES
 DISTRICT 67

COUNTY	(R) JOHN ALLEN JOHNSON	(D) *E. B. MCLEOD, JR.	WRITE-IN
CLARENDON	120	576	0
SUMTER	2,888	3,289	0
TOTALS	3,008	3,865	0

S. C. HOUSE OF REPRESENTATIVES
 DISTRICT 68

COUNTY	(D) *JOSEPH T. MCELVEEN, JR.	WRITE-IN
SUMTER	6,212	2
TOTALS	6,212	2

OFFICIAL RESULTS
 STATE OF SOUTH CAROLINA
 NOVEMBER 3, 1992 GENERAL ELECTION

S. C. HOUSE OF REPRESENTATIVES
 DISTRICT 69

COUNTY	(R) *JOHN W. BILL RISER	(L) DAVID MORRIS	(D) STEVE MCCORMACK	WRITE-IN
LEXINGTON	9,077	695	2,462	1
TOTALS	9,077	695	2,462	1

S. C. HOUSE OF REPRESENTATIVES
 DISTRICT 70

COUNTY	(D) *JOSEPH H. NEAL	WRITE-IN
RICHLAND	3,826	0
SUMTER	1,625	0
TOTALS	5,451	0

S. C. HOUSE OF REPRESENTATIVES
 DISTRICT 71

COUNTY	(R) *RICHARD M. QUINN, JR.	(L) YVONNE PARKHILL-MOORE	WRITE-IN
RICHLAND	7,664	1,063	0
TOTALS	7,664	1,063	0

S. C. HOUSE OF REPRESENTATIVES
 DISTRICT 72

COUNTY	(R) JANICE KRAFT	(D) *TIMOTHY F. ROGERS	WRITE-IN
RICHLAND	2,569	5,010	0
TOTALS	2,569	5,010	0

OFFICIAL RESULTS
 STATE OF SOUTH CAROLINA
 NOVEMBER 3, 1992 GENERAL ELECTION

S. C. HOUSE OF REPRESENTATIVES
 DISTRICT 73

```

=====
                                (D)
COUNTY          *JOE E. BROWN          WRITE-IN
=====
RICHLAND                5,469                0
=====
TOTALS                  5,469                0
=====
  
```

S. C. HOUSE OF REPRESENTATIVES
 DISTRICT 74

```

=====
                                (D)
COUNTY          *DR. ALMA W. BYRD          WRITE-IN
=====
RICHLAND                5,494                1
=====
TOTALS                  5,494                1
=====
  
```

S. C. HOUSE OF REPRESENTATIVES
 DISTRICT 75

```

=====
                                (L)                (D)
COUNTY          JULIAN GRIFFITH          *CANDY Y. WAITES          WRITE-IN
=====
RICHLAND                878                6,970                0
=====
TOTALS                  878                6,970                0
=====
  
```

S. C. HOUSE OF REPRESENTATIVES
 DISTRICT 76

```

=====
                                (R)
COUNTY          *JAMES H. HARRISON          WRITE-IN
=====
RICHLAND                9,966                7
=====
TOTALS                  9,966                7
=====
  
```

OFFICIAL RESULTS
 STATE OF SOUTH CAROLINA
 NOVEMBER 3, 1992 GENERAL ELECTION

S. C. HOUSE OF REPRESENTATIVES
 DISTRICT 77

=====		
COUNTY	(D) *JOHN L. SCOTT, JR.	WRITE-IN
=====		
RICHLAND	6,853	2
TOTALS	6,853	2

S. C. HOUSE OF REPRESENTATIVES
 DISTRICT 78

=====			
COUNTY	(R) *JUNE S. SHISSIAS	(D) RHETT JACOBS	WRITE-IN
=====			
RICHLAND	6,294	3,926	0
TOTALS	6,294	3,926	

S. C. HOUSE OF REPRESENTATIVES
 DISTRICT 79

=====			
COUNTY	(R) *ROLAND S. CORNING	(D) SIG BUSTER	WRITE-IN
=====			
KERSHAW	3,111	1,415	12
RICHLAND	5,856	2,017	0
TOTALS	8,967	3,432	12

S. C. HOUSE OF REPRESENTATIVES
 DISTRICT 80

=====				
COUNTY	(R) DAVID H. BERRY	(P) *JAMES L. M. CROMER, JR.	(D) LAWRENCE P. MOORE	WRITE-IN
=====				
RICHLAND	1,155	5,447	2,144	0
TOTALS	1,155	5,447	2,144	0

OFFICIAL RESULTS
 STATE OF SOUTH CAROLINA
 NOVEMBER 3, 1992 GENERAL ELECTION

S. C. HOUSE OF REPRESENTATIVES
 DISTRICT 81

COUNTY	(R) ERIC RADFORD	(D) *IRENE K. RUDNICK	WRITE-IN
AIKEN	5,698	7,140	11
TOTALS	5,698	7,140	11

S. C. HOUSE OF REPRESENTATIVES
 DISTRICT 82

COUNTY	(R) *CHARLES H. CHARLIE STONE	(D) JERRY BASS	WRITE-IN
AIKEN	1,502	1,366	9
EDGEFIELD	3,769	3,397	1
TOTALS	5,271	4,763	10

S. C. HOUSE OF REPRESENTATIVES
 DISTRICT 83

COUNTY	(R) *THOMAS E. HUFF	WRITE-IN
AIKEN	8,567	424
TOTALS	8,567	424

S. C. HOUSE OF REPRESENTATIVES
 DISTRICT 84

COUNTY	(R) ROBERT BOSWELL	(D) *JAMES ROLAND SMITH	WRITE-IN
AIKEN	3,472	5,825	24
TOTALS	3,472	5,825	24

OFFICIAL RESULTS
 STATE OF SOUTH CAROLINA
 NOVEMBER 3, 1992 GENERAL ELECTION

S. C. HOUSE OF REPRESENTATIVES
 DISTRICT 85

```

=====
                                (R)
COUNTY          *DAVID A. WRIGHT          WRITE-IN
=====
LEXINGTON                11,805                18
=====
TOTALS                    11,805                18
=====
  
```

S. C. HOUSE OF REPRESENTATIVES
 DISTRICT 86

```

=====
                                (R)
COUNTY          *CHARLES R. SHARPE          WRITE-IN
=====
AIKEN                    8,173                302
ORANGEBURG                195                   8
=====
TOTALS                    8,368                310
=====
  
```

S. C. HOUSE OF REPRESENTATIVES
 DISTRICT 87

```

=====
                                (R)
COUNTY          *LARRY L. KOON          WRITE-IN
=====
LEXINGTON                10,366                28
=====
TOTALS                    10,366                28
=====
  
```

S. C. HOUSE OF REPRESENTATIVES
 DISTRICT 88

```

=====
                                (R)
COUNTY          *C. LENOIR STURKIE          WRITE-IN
=====
LEXINGTON                7,407                   5
=====
TOTALS                    7,407                   5
=====
  
```

OFFICIAL RESULTS
 STATE OF SOUTH CAROLINA
 NOVEMBER 3, 1992 GENERAL ELECTION

S. C. HOUSE OF REPRESENTATIVES
 DISTRICT 89

COUNTY	(R) *MARGARET GAMBLE	(L) TIM MOULTRIE	WRITE-IN
LEXINGTON	8,227	1,128	13
TOTALS	8,227	1,128	13

S. C. HOUSE OF REPRESENTATIVES
 DISTRICT 90

COUNTY	(D) *THOMAS N. RHOAD	WRITE-IN
ALLENDALE	964	0
BAMBERG	4,724	7
COLLETON	1,967	0
TOTALS	7,655	7

S. C. HOUSE OF REPRESENTATIVES
 DISTRICT 91

COUNTY	(R) PETE GRADY	(D) *JOE WILDER	WRITE-IN
ALLENDALE	568	1,711	0
BARNWELL	3,369	4,607	4
TOTALS	3,937	6,318	4

S. C. HOUSE OF REPRESENTATIVES
 DISTRICT 92

COUNTY	(R) *SANDI S. WOFFORD	WRITE-IN
BERKELEY	6,285	4
TOTALS	6,285	4

OFFICIAL RESULTS
 STATE OF SOUTH CAROLINA
 NOVEMBER 3, 1992 GENERAL ELECTION

S. C. HOUSE OF REPRESENTATIVES
 DISTRICT 93

COUNTY	(D) *JOHN G. FELDER	WRITE-IN
CALHOUN	4,509	26
ORANGEBURG	5,716	74
TOTALS	10,225	100

S. C. HOUSE OF REPRESENTATIVES
 DISTRICT 94

COUNTY	(R) *HEYWARD HUTSON	(D) BERT CICENIA	WRITE-IN
CHARLESTON	144	230	0
DORCHESTER	5,309	2,797	1
TOTALS	5,453	3,027	1

S. C. HOUSE OF REPRESENTATIVES
 DISTRICT 95

COUNTY	(R) BRENDA H. COUNCIL	(D) *JERRY GOVAN, Jr.	WRITE-IN
ORANGEBURG	4,937	5,853	18
TOTALS	4,937	5,853	18

S. C. HOUSE OF REPRESENTATIVES
 DISTRICT 96

COUNTY	(R) *ELSIE RAST STUART	(D) NORMAN FOGLE	WRITE-IN
LEXINGTON	3,156	1,640	0
ORANGEBURG	2,129	3,553	14
TOTALS	5,285	5,193	14

OFFICIAL RESULTS
STATE OF SOUTH CAROLINA
NOVEMBER 3, 1992 GENERAL ELECTION

S. C. HOUSE OF REPRESENTATIVES
DISTRICT 97

```
=====
                                (D)
COUNTY          *GEORGE H. BAILEY          WRITE-IN
=====
DORCHESTER                7,433                28
=====
TOTALS                    7,433                28
=====
```

S. C. HOUSE OF REPRESENTATIVES
DISTRICT 98

```
=====
                                (R)
COUNTY          *ANNETTE YOUNG          WRITE-IN
=====
DORCHESTER                6,769                24
=====
TOTALS                    6,769                24
=====
```

S. C. HOUSE OF REPRESENTATIVES
DISTRICT 99

```
=====
                                (R)
COUNTY          *HENRY E. BROWN, JR.    WRITE-IN
=====
BERKELEY                  5,696                25
=====
TOTALS                    5,696                25
=====
```

S. C. HOUSE OF REPRESENTATIVES
DISTRICT 100

```
=====
                                (D)
COUNTY          *JAMES LAW          WRITE-IN
=====
BERKELEY                5,028                24
=====
TOTALS                    5,028                24
=====
```

OFFICIAL RESULTS
 STATE OF SOUTH CAROLINA
 NOVEMBER 3, 1992 GENERAL ELECTION

S. C. HOUSE OF REPRESENTATIVES
 DISTRICT 101

=====		
	(D)	
COUNTY	*KENNETH KENNEDY	WRITE-IN
=====		
GEORGETOWN	106	0
WILLIAMSBURG	7,695	0
=====		
TOTALS	7,801	0

S. C. HOUSE OF REPRESENTATIVES
 DISTRICT 102

=====		
	(D)	
COUNTY	*DEWITT WILLIAMS	WRITE-IN
=====		
BERKELEY	7,320	15
=====		
TOTALS	7,320	15

S. C. HOUSE OF REPRESENTATIVES
 DISTRICT 103

=====		
	(D)	
COUNTY	*JOHN J. SNOW, JR.	WRITE-IN
=====		
GEORGETOWN	3,994	0
HORRY	743	4
WILLIAMSBURG	2,236	0
=====		
TOTALS	6,973	4

S. C. HOUSE OF REPRESENTATIVES
 DISTRICT 104

=====			
	(R)	(D)	
COUNTY	JAMES C. PIKE	*HAROLD WORLEY	WRITE-IN
=====			
HORRY	4,997	5,410	3
=====			
TOTALS	4,997	5,410	3

OFFICIAL RESULTS
 STATE OF SOUTH CAROLINA
 NOVEMBER 3, 1992 GENERAL ELECTION

S. C. HOUSE OF REPRESENTATIVES
 DISTRICT 105

COUNTY	(R) *W. D. WITHERSPOON	(D) DELAN STEVENS	WRITE-IN
HORRY	3,644	2,881	3
TOTALS	3,644	2,881	3

S. C. HOUSE OF REPRESENTATIVES
 DISTRICT 106

COUNTY	(R) *THOMAS G. KEEGAN	WRITE-IN
HORRY	8,715	18
TOTALS	8,715	18

S. C. HOUSE OF REPRESENTATIVES
 DISTRICT 107

COUNTY	(R) *MARK KELLEY	(D) H. EUGENE HUDSON	WRITE-IN
HORRY	6,372	4,069	24
TOTALS	6,372	4,069	24

S. C. HOUSE OF REPRESENTATIVES
 DISTRICT 108

COUNTY	(R) *PAULA H. THOMAS	(D) SAM BONDS	WRITE-IN
GEORGETOWN	7,587	4,201	0
TOTALS	7,587	4,201	0

OFFICIAL RESULTS
 STATE OF SOUTH CAROLINA
 NOVEMBER 3, 1992 GENERAL ELECTION

S. C. HOUSE OF REPRESENTATIVES
 DISTRICT 109

COUNTY	(R) CARLTON POULNOT	(D) *LUCILLE S. WHIPPER	WRITE-IN
CHARLESTON	3,301	4,527	2
TOTALS	3,301	4,527	2

S. C. HOUSE OF REPRESENTATIVES
 DISTRICT 110

COUNTY	(R) CAROL WARD	(D) *JAMES J. BAILEY	WRITE-IN
CHARLESTON	3,515	5,559	2
TOTALS	3,515	5,559	2

S. C. HOUSE OF REPRESENTATIVES
 DISTRICT 111

COUNTY	(D) *FLOYD BREELAND	WRITE-IN
CHARLESTON	5,925	9
TOTALS	5,925	9

S. C. HOUSE OF REPRESENTATIVES
 DISTRICT 112

COUNTY	(R) *HARRY M. HALLMAN, JR.	WRITE-IN
CHARLESTON	10,979	16
TOTALS	10,979	16

OFFICIAL RESULTS
 STATE OF SOUTH CAROLINA
 NOVEMBER 3, 1992 GENERAL ELECTION

S. C. HOUSE OF REPRESENTATIVES
 DISTRICT 113

COUNTY	(R) *STEPHEN E. GONZALES	(L) RODNEY TRAVIS	(D) RICHARD GANAWAY	WRITE-IN
CHARLESTON	3,434	235	1,882	1
TOTALS	3,434	235	1,882	1

S. C. HOUSE OF REPRESENTATIVES
 DISTRICT 114

COUNTY	(R) *BOBBY HARRELL, JR.	(L) ANDREW AMENDOLA	WRITE-IN
CHARLESTON	8,012	624	3
DORCHESTER	216	21	0
TOTALS	8,228	645	3

S. C. HOUSE OF REPRESENTATIVES
 DISTRICT 115

COUNTY	(R) RAY LEONE	(D) *ROBERT A. BARBER, JR.	WRITE-IN
CHARLESTON	4,155	7,624	0
TOTALS	4,155	7,624	0

S. C. HOUSE OF REPRESENTATIVES
 DISTRICT 116

COUNTY	(D) *CURTIS B. INABINETT	WRITE-IN
CHARLESTON	6,526	12
COLLETON	748	0
TOTALS	7,274	12

OFFICIAL RESULTS
 STATE OF SOUTH CAROLINA
 NOVEMBER 3, 1992 GENERAL ELECTION

S. C. HOUSE OF REPRESENTATIVES
 DISTRICT 117

COUNTY	(R) *ROGER M. YOUNG	WRITE-IN
BERKELEY	2,808	4
CHARLESTON	2,268	3
TOTALS	5,076	7

S. C. HOUSE OF REPRESENTATIVES
 DISTRICT 118

COUNTY	(R) ANDREW D. JORDAN	(D) *D. N. HOLT, JR.	WRITE-IN
CHARLESTON	2,064	2,469	1
TOTALS	2,064	2,469	1

S. C. HOUSE OF REPRESENTATIVES
 DISTRICT 119

COUNTY	(R) *RONALD CALHOUN FULMER	WRITE-IN
CHARLESTON	7,827	20
TOTALS	7,827	20

S. C. HOUSE OF REPRESENTATIVES
 DISTRICT 120

COUNTY	(D) *DOUGLAS E. MCTEER, JR.	WRITE-IN
COLLETON	2,237	2
HAMPTON	5,941	10
TOTALS	8,178	12

OFFICIAL RESULTS
 STATE OF SOUTH CAROLINA
 NOVEMBER 3, 1992 GENERAL ELECTION

S. C. HOUSE OF REPRESENTATIVES
 DISTRICT 121

COUNTY	(R) IKE S. CHEVES	(D) *JAMES P. HARRELSON	WRITE-IN
BEAUFORT	2,537	2,130	2
COLLETON	1,134	2,353	1
TOTALS	3,671	4,483	3

S. C. HOUSE OF REPRESENTATIVES
 DISTRICT 122

COUNTY	(D) *JUANITA M. WHITE	WRITE-IN
BEAUFORT	1,900	1
JASPER	4,346	3
TOTALS	6,246	4

S. C. HOUSE OF REPRESENTATIVES
 DISTRICT 123

COUNTY	(R) *SCOTT H. RICHARSON	WRITE-IN
BEAUFORT	12,319	49
TOTALS	12,319	49

S. C. HOUSE OF REPRESENTATIVES
 DISTRICT 124

COUNTY	(R) GEORGE O'KELLEY	(D) *BILLY KEYSERLING	WRITE-IN
BEAUFORT	4,069	4,504	1
TOTALS	4,069	4,504	1

OFFICIAL RESULTS
STATE OF SOUTH CAROLINA
NOVEMBER 3, 1992 GENERAL ELECTION

SOLICITOR
FIRST JUDICIAL CIRCUIT

COUNTY	(R)	(D)	WRITE-IN
	*WALTER BAILEY	THOMAS R. SIMS	
CALHOUN	2,493	2,743	0
DORCHESTER	17,534	8,038	0
ORANGEBURG	13,871	18,476	42
TOTALS	33,898	29,257	42

SOLICITOR
SECOND JUDICIAL CIRCUIT

COUNTY	(R)	(D)	WRITE-IN
	*BARBARA R. MORGAN	CARROLL BRYANT	
AIKEN	29,058	16,717	72
BAMBERG	1,916	3,501	0
BARNWELL	4,336	3,377	3
TOTALS	35,310	23,595	75

SOLICITOR
FOURTH JUDICIAL CIRCUIT

COUNTY	(D)	WRITE-IN
	*GORDAN MCBRIDE	
CHESTERFIELD	9,583	95
DARLINGTON	12,118	0
DILLON	7,358	0
MARLBORO	6,945	12
TOTALS	36,004	107

OFFICIAL RESULTS
 STATE OF SOUTH CAROLINA
 NOVEMBER 3, 1992 GENERAL ELECTION

SOLICITOR
 SEVENTH JUDICIAL CIRCUIT

```

=====
                                (D)
COUNTY          *HOLMAN GOSSETT          WRITE-IN
=====
CHEROKEE                11,539                4
SPARTANBURG            44,035                74
=====
TOTALS                  55,574                78
=====
  
```

SOLICITOR
 EIGHTH JUDICIAL CIRCUIT

```

=====
                                (D)
COUNTY          *WILLIAM TOWNES JONES IV    WRITE-IN
=====
ABBEVILLE                6,795                5
GREENWOOD                11,858               21
LAURENS                  12,275               29
NEWBERRY                  8,541                3
=====
TOTALS                   39,469               58
=====
  
```

SOLICITOR
 NINTH JUDICIAL CIRCUIT

```

=====
                                (R)                (D)
COUNTY          *DAVID PRICE SCHWACKE          LINDA LOMBARD          WRITE-IN
=====
BERKELEY                19,133                15,397                4
CHARLESTON              53,766                41,872                18
=====
TOTALS                   72,899                57,269                22
=====
  
```

OFFICIAL RESULTS
 STATE OF SOUTH CAROLINA
 NOVEMBER 3, 1992 GENERAL ELECTION

SOLICITOR
 TENTH JUDICIAL CIRCUIT

```

=====
                                (D)
COUNTY          *GEORGE M. DUCWORTH          WRITE-IN
=====
ANDERSON                36,612                54
OCONEE                   14,178                0
=====
TOTALS                   50,790                54
  
```

SOLICITOR
 ELEVENTH JUDICIAL CIRCUIT

```

=====
                                (R)
COUNTY          *DONALD V. MYERS          WRITE-IN
=====
EDGEFIELD                4,107                3
LEXINGTON                57,024               33
MCCORMICK                943                  0
SALUDA                   4,441                52
=====
TOTALS                   66,515               88
  
```

SOLICITOR
 FOURTEENTH JUDICIAL CIRCUIT

```

=====
                                (D)
COUNTY          *RANDOLPH MURDAUGH III          WRITE-IN
=====
ALLENDALE                2,788                3
BEAUFORT                 17,721                6
COLLETON                 8,469                7
HAMPTON                  5,831                7
JASPER                   4,598                3
=====
TOTALS                   39,407                26
  
```

SOLICITOR
 SIXTEENTH JUDICIAL CIRCUIT

```

=====
                                (R)                                (D)
COUNTY          *TOMMY POPE          LARRY F. GRANT          WRITE-IN
=====
UNION                5,630                5,144                0
YORK                 23,942               18,771                3
=====
TOTALS               29,572               23,915                3
  
```

ABBEVILLE COUNTY
 VOTES CAST IN GENERAL ELECTION
 HELD IN SOUTH CAROLINA NOVEMBER 03, 1992

PRECINCTS	PRESIDENT AND VICE-PRESIDENT					U S SENATE					REP IN CONGRESS		STATE SENATE					HOUSE OF REPRESENTATIVES				SOLICITOR		CLERK OF COURT	
	(A)	(U)	(R)	(L)	(P)	(D)	(A)	(R)	(L)	(D)	(W)	(R)	(D)	(R)	(D)	(D)	(W)	(D)	(W)	(D)	(D)	(D)	(W)	(D)	(W)
	PK	FU	BQ	ML	PT	CG	RC	TH	HJ	HF	HW	JB	DB	BB	BO	DD	MW	DS	MR	DR	DR	DC	MR	DC	MR
ABBEVILLE NO. 1	0	1	629	1	152	409	8	575	8	543	0	449	680	0	0	1,070	1	1,049	0	0	1,049	1	1,095	1	1
ABBEVILLE NO. 2	2	3	193	1	47	522	8	155	6	543	0	124	601	0	0	675	0	689	6	0	672	0	722	0	0
ABBEVILLE NO. 3	0	0	176	0	58	225	5	151	3	248	0	128	305	0	0	190	0	189	0	0	194	0	205	0	0
ABBEVILLE NO. 4	0	0	166	0	81	224	7	169	5	261	0	131	317	0	0	261	0	413	0	0	408	0	436	0	0
ABBEVILLE MILL	0	0	93	0	32	108	1	70	4	149	0	56	172	0	0	208	0	212	6	0	205	0	219	0	0
ANTREVILLE	0	0	187	0	74	267	1	191	4	323	0	125	387	0	0	503	2	500	11	0	495	1	509	0	0
BROADMOUTH	0	0	61	0	18	39	1	52	4	51	0	36	75	36	81	0	0	0	0	96	95	1	97	0	0
CALHOUN FALLS 1	1	1	189	1	91	422	11	160	4	463	0	110	549	0	0	542	0	598	8	0	536	0	602	0	0
CALHOUN FALLS 2	0	0	92	1	63	158	2	108	1	182	0	67	232	0	0	265	0	282	3	0	272	0	277	0	0
CENTRAL	0	0	45	0	7	54	0	27	1	69	0	28	74	14	88	0	0	90	1	0	91	0	90	0	0
COLD SPRINGS	0	0	126	0	44	77	4	111	3	119	0	91	149	10	15	197	0	226	2	0	220	0	218	3	0
DONALDS	0	0	191	0	42	183	3	161	6	230	0	124	281	99	305	0	0	118	0	255	244	0	349	0	0
DUE WEST	1	3	230	0	46	346	0	151	4	385	0	154	436	135	488	0	0	480	0	0	466	0	466	0	0
HAMPTON	0	0	4	0	0	10	0	4	0	19	0	3	11	4	10	0	0	13	0	0	13	0	13	0	0
HILLVILLE	0	0	201	0	9	65	0	26	1	85	0	20	93	21	93	0	0	108	0	0	106	0	107	1	0
HALL'S STORE	2	0	201	1	64	181	4	126	4	206	0	90	326	28	406	0	0	0	0	399	379	0	376	0	0
KEOWEE	0	0	75	0	38	91	2	70	0	123	0	67	141	71	133	0	0	174	0	0	176	0	176	0	0
LEVEL LAND	0	0	43	0	19	78	1	45	6	79	0	33	95	42	95	0	0	118	0	0	113	0	111	0	0
LOMNDENVILLE 1	1	0	49	1	18	53	1	41	0	73	0	22	91	0	0	103	0	108	0	0	101	0	101	0	0
LOMNDENVILLE 2	0	0	32	0	5	36	2	24	0	44	0	18	52	0	0	70	0	71	0	0	69	0	71	0	0
LEBANON	0	0	153	1	26	69	0	156	4	102	0	110	133	0	0	217	1	224	2	0	218	1	233	0	0
MOUNTAIN VIEW	0	0	114	0	44	72	5	94	6	126	0	67	164	0	0	202	0	214	0	0	207	0	207	0	0
ROCK SPRINGS	0	0	71	0	18	65	1	67	1	77	0	32	111	46	107	0	0	120	0	0	118	0	120	0	0
WATTS	0	0	49	0	20	80	0	51	2	89	0	33	106	0	0	133	0	134	2	0	133	1	134	0	0
ABSENTEE	0	0	107	0	20	134	3	104	1	141	0	78	168	12	33	176	0	206	5	5	215	0	224	2	0
CURBS/WHITE-IN	0	0	0	0	0	0	0	0	0	0	0	0	0	0	0	0	0	0	0	0	0	0	0	0	0
CHALLENGE BALD	0	0	0	0	0	0	0	0	0	0	0	0	0	0	0	0	0	0	0	0	0	0	0	0	0
COUNTY TOTALS	7	8	3,317	7	1,036	3,966	70	2,869	84	4,821	0	2,196	5,729	518	1,854	4,612	41	6,336	46	735	6,795	51	7,173	71	0

Political parties in this publication
 are abbreviated as follows:

- Democratic - D
- United Citizens Party - U
- Republican - R
- Libertarian - L
- American - A
- Petition - P
- Write-ins - W
- Non-partisan - N

ABBEVILLE COUNTY
 VOTES CAST IN GENERAL ELECTION
 HELD IN SOUTH CAROLINA NOVEMBER 03, 1992

PRECINCTS	SHERIFF		CORONER		COUNTY COUNCIL						CO SOIL WATER COMM		
	DIST NO 00	(D) (M)	DIST NO 00	(D) (M)	DIST NO 003	DIST NO 004	DIST NO 005	DIST NO 006	DIST NO 00	(P)	(P)	(P)	
ABBEVILLE NO. 1	1,146	2:	1,048	0:	442	0	652	247	0	0:	0	0	
ABBEVILLE NO. 2	757	0:	692	1:	639	3	9	68	0	0:	0	1	
ABBEVILLE NO. 3	214	0:	194	0:	0	0	200	0	0	0:	0	0	
ABBEVILLE NO. 4	454	0:	427	0:	0	0	235	0	0	89:	0	0	
ABBEVILLE MILL	224	0:	210	0:	161	1	151	10	1	0:	0	0	
ANTREVILLE	531	1:	499	5:	0	0	0	0	0	121:	0	0	
BROADMOUTH	97	0:	97	0:	0	0	0	0	0	0:	0	0	
CALHOUN FALLS 1	676	1:	676	4:	0	0	0	0	0	252:	0	14	
CALHOUN FALLS 2	284	2:	280	0:	0	0	0	0	0	228:	0	0	
CENTRAL	94	0:	90	0:	0	0	0	89	0	0:	0	0	
COLD SPRINGS	229	1:	220	4:	0	0	0	225	2	0:	1	0	
DONALDS	357	0:	349	0:	0	0	0	0	0	0:	0	2	
DUE WEST	467	0:	463	0:	0	0	0	131	0	0:	0	0	
HAMPTON	14	0:	13	0:	0	0	0	0	0	0:	0	0	
HILLVILLE	108	0:	106	1:	0	0	0	107	0	0:	0	0	
HALL'S STORE	389	0:	377	0:	0	0	0	0	0	0:	0	0	
KEOWEE	175	1:	176	0:	0	0	0	0	0	0:	0	0	
LEVEL LAND	123	0:	116	0:	0	0	0	0	0	0:	0	0	
LOWNDESVILLE 1	113	0:	105	0:	0	0	0	0	0	105:	0	0	
LOWNDESVILLE 2	69	0:	72	0:	0	0	0	0	0	57:	0	0	
LEBANON	233	3:	228	3:	0	0	0	141	2	0:	0	1	
MOUNTAIN VIEW	211	0:	210	0:	0	0	0	0	0	200:	0	0	
ROCK SPRINGS	118	0:	120	0:	0	0	0	0	0	0:	0	0	
WATTS	144	0:	135	1:	0	0	0	7	0	61:	0	0	
ABSENTEE	230	2:	215	1:	35	0	73	30	1	18:	0	0	
CURBS/WHITE-IN	0	0:	0	0:	0	0	0	0	0	0:	0	0	
CHALLENGE BALLO	0	0:	0	0:	0	0	0	0	0	0:	0	0	
COUNTY TOTALS	7,457	13:	7,118	20:	1,297	4	1,520	1,055	6	1,131:	1	18	

131

AIKEN COUNTY REGISTRATION & ELECTIONS COMMISSION
 736 RICHLAND AVENUE WEST
 AIKEN, SOUTH CAROLINA 29801
 NOVEMBER 3, 1992

ELECTION RESULTS - GENERAL ELECTION - 1992

****PRESIDENT & VICE PRESIDENT - UNITED STATES****

	*	(A)	(U)	(R)	(L)	(P)	(D)
	*	P	F	B	M	R	C
	*	H	U	U	A	O	L
	*	I	L	S	R	S	I
	*	LK	LM	HQ	RL	SS	NG
	*	LN	AU	/U	OO	/T	TO
	*	II	NN	A	UR	O	OR
	*	FG	IO	Y	/D	C	NE
	*	SH	/Z	L		K	/
	*	/T		E		D	
	*					A	
	*					L	
	*					E	
FRECINCTS	*						
AIKEN #1	*	0	0	537	1	111	174
AIKEN #2	*	0	3	99	4	32	538
AIKEN #3	*	1	1	342	0	81	267
AIKEN #4	*	1	0	45	1	20	591
AIKEN #5	*	0	2	623	1	147	393
AIKEN #6	*	0	0	662	2	147	199
BATH #7	*	3	0	181	1	64	273
BEECH ISLAND #8	*	1	0	250	1	60	313
BELVEDERE #9	*	0	1	394	0	98	208
CAROLINA HTS. #10	*	0	0	168	1	47	304
CHINA SPRINGS #11	*	0	0	201	2	49	348
CLEARWATER #12	*	0	1	190	2	66	233
COLLEGE ACRES #13	*	0	0	601	1	134	199
EUREKA #14	*	2	1	211	0	48	130
GLOVERVILLE #15	*	0	0	265	1	83	140
GRAINTEVILLE #16	*	0	2	334	2	10	285
JACKSON #17	*	1	0	605	3	165	287
LANGLEY #18	*	0	1	315	7	113	227
LYNWOOD #19	*	0	1	292	3	53	166
MILLBROOK #20	*	0	1	1,322	3	272	425
MONETTA #21	*	0	1	207	0	43	149
MONTMORENCI #22	*	2	1	384	1	89	165
NEW ELLENTON #23	*	1	2	422	2	105	415
NEW HOLLAND #24	*	0	1	149	1	32	89
NORTH AUGUSTA #25	*	0	0	305	0	65	180
NORTH AUGUSTA #26	*	2	0	690	2	181	377
NORHT AUGUSTA #27	*	1	1	768	2	99	147
NORTH AUGUSTA #28	*	1	4	897	3	123	196
NORTH AUGUSTA #29	*	1	0	202	0	64	158
OAK GROVE #30	*	0	0	117	0	42	53

PRESIDENT & VICE PRESIDENT - UNITED STATES

	(A)	(U)	(R)	(L)	(F)	(D)
*	P	F	B	M	P	C
*	H	U	U	A	E	L
*	I	L	S	R	R	I
*	L K	L M	H Q	R L	O S	N G
*	L N	A U	/ U	O O	T T	T O
*	I I	N N	A	U R	/ O	O R
*	P G	I O	Y	/ D	C	N E
*	S H	/ Z	L		K	/
*	/ T		E		D	
*					A	
*					L	
*					E	
PRECINCTS						
FERRY #31	0	1	125	1	50	153
SALLEY #32	2	0	133	1	36	203
SHAWS FORK #33	0	2	131	0	34	71
SHILOH #34	1	0	336	1	89	173
SIX POINT #35	0	0	473	1	108	178
TABERNACLE #36	0	2	66	0	23	110
TALATHA #37	1	4	695	5	237	554
VAUCLUSE #38	0	0	138	0	34	83
WAGENER #39	4	0	353	1	83	349
WARD #40	0	1	208	1	66	212
WARRENVILLE #41	2	0	366	2	103	213
WHITE POND #42	1	0	124	0	24	135
WINDSOR #43	1	1	226	4	110	148
BELVEDERE #44	0	1	457	2	124	230
BELVEDERE #45	2	1	923	1	209	557
SIX POINT #46	1	1	306	1	65	399
AIKEN #47	1	1	704	4	139	258
HAMMOND #48	1	1	426	0	139	257
WILLOW SPRINGS #49	1	1	782	3	156	306
BREEZY HILL #50	2	0	310	0	86	208
JORDANTOWN #51	0	1	292	0	70	132
LEVELS #52	1	2	785	4	193	387
HOLLOW CREEK #53	2	3	2,158	1	430	475
NORTH AUGUSTA #54	1	2	226	0	60	172
NORTH AUGUSTA #55	0	0	456	3	91	141
COUCHTON #56	0	2	301	0	91	225
REED'S BRANCH #57	0	0	308	0	77	111
FOX CREEK #58	0	0	909	0	139	162
TOWN CREEK #59	1	0	268	1	57	93
BARRIER FREE #60	1	1	376	4	65	197
ABSENTEE #61	2	1	960	8	197	471
CHALLENGED BALLOT	0	1	9	0	3	7
COUNTY TOTAL	44	53	25,731	92	6,056	14,802

AIKEN COUNTY REGISTRATION & ELECTIONS COMMISSION
 736 RICHLAND AVENUE WEST
 AIKEN, SOUTH CAROLINA 29801
 NOVEMBER 3, 1992

ELECTION RESULTS - GENERAL ELECTION - 1992

*****UNITED STATES SENATE*****

	*	(A)	(R)	(L)	(D)	()	()
	*	C	H	J	H	W	
	*	R L	T A	M O	F O	R	
	*	O A	O R	A H	R L	I	
	*	B R	M T	R N	I L	T	
	*	E K	M N	K S	T I	E	
	*	R S	Y E	O	Z N	-	
	*	T O	T	N	G	I	
	*	N	T		S	N	
	*	B					
	*	II					
	*						
	*						
PRECINCTS	*						
AIKEN #1	*	4	517	15	290	0	
AIKEN #2	*	1	81	11	597	1	
AIKEN #3	*	4	326	11	345	2	
AIKEN #4	*	5	37	7	624	1	
AIKEN #5	*	10	562	31	542	3	
AIKEN #6	*	5	650	20	325	1	
BATH #7	*	13	158	19	337	0	
BEECH ISLAND #8	*	7	230	14	377	3	
BELVEDERE #9	*	11	367	18	294	2	
CAROLINA HTS. #10	*	2	158	10	350	0	
CHINA SPRINGS #11	*	6	178	15	398	2	
CLEARWATER #12	*	7	164	14	309	0	
COLLEGE ACRES #13	*	7	578	32	314	1	
EUREKA #14	*	6	185	10	197	1	
GLOVERVILLE #15	*	9	204	17	242	5	
GRAINTEVILLE #16	*	12	300	20	390	1	
JACKSON #17	*	9	568	26	457	4	
LANGLEY #18	*	11	252	56	353	2	
LYNWOOD #19	*	13	234	21	241	4	
MILLBROOK #20	*	7	1,301	40	654	2	
MONETTA #21	*	3	207	8	175	0	
MONTMORENCI #22	*	6	363	24	254	0	
NEW ELLENTON #23	*	8	389	36	519	0	
NEW HOLLAND #24	*	0	145	7	110	1	
NORTH AUGUSTA #25	*	5	299	4	236	2	
NORTH AUGUSTA #26	*	9	664	30	549	3	
NORHT AUGUSTA #27	*	5	699	16	299	0	
NORTH AUGUSTA #28	*	5	849	20	345	1	
NORTH AUGUSTA #29	*	2	182	15	209	1	
OAK GROVE #30	*	5	118	10	81	1	

*****UNITED STATES SENATE*****

*	(A)	(R)	(L)	(D)	()	()
*	C	H	J	H	W	
*	RL	TA	MO	FO	RI	
*	OA	OR	AH	RL	IT	
*	BR	MT	RN	IL	TE	
*	EK	MN	KS	TI	ES	
*	RS	YE	ON	ZN	-	
*	TON	T	N	G	IN	
*	B			S	IN	
*	II					

PRECINCTS

FERRY #31	*	5	110	11	211	1
SALLEY #32	*	5	116	7	248	2
SHAWS FORK #33	*	0	131	3	104	0
SHILOH #34	*	11	315	12	267	2
SIX POINT #35	*	6	426	34	287	0
TABERNACLE #36	*	3	58	7	134	0
TALATHA #37	*	26	652	47	762	6
VAUCLUSE #38	*	3	121	9	120	0
WAGENER #39	*	10	329	15	441	3
WARD #40	*	2	180	29	277	0
WARRENVILLE #41	*	12	293	29	334	2
WHITE POND #42	*	6	102	5	173	0
WINDSOR #43	*	2	229	26	229	4
BELVEDERE #44	*	7	413	25	368	1
BELVEDERE #45	*	15	849	42	764	2
SIX POINT #46	*	6	290	10	469	0
AIKEN #47	*	5	685	30	375	0
HAMMOND #48	*	8	387	25	397	3
WILLOW SPRINGS #49	*	18	691	29	497	4
BREEZY HILL #50	*	6	270	22	307	2
JORDANTOWN #51	*	4	276	13	195	1
LEVELS #52	*	11	744	31	573	1
HOLLOW CREEK #53	*	17	2,024	74	922	3
NORTH AUGUSTA #54	*	3	225	13	221	0
NORTH AUGUSTA #55	*	6	415	20	248	0
COUCHTON #56	*	5	290	16	314	1
REED'S BRANCH #57	*	6	293	15	186	1
FOX CREEK #58	*	7	853	17	332	1
TOWN CREEK #59	*	2	217	13	184	1
BARRIER FREE #60	*	0	0	0	0	0
ABSENTEE #61	*	13	966	31	575	0
CHALLENGED BALLOT	*	0	8	0	7	0

COUNTY TOTAL 427 23,923 1,237 20,934 85

AIKEN COUNTY REGISTRATION & ELECTIONS COMMISSION
736 RICHLAND AVENUE WEST
AIKEN, SOUTH CAROLINA 29801
NOVEMBER 3, 1992

ELECTION RESULTS - GENERAL ELECTION - 1992

UNITED STATES CONGRESS	***DISTRICT #2***			***DISTRICT #3***				
	*	(R)	(L)	()	*	(R)	(D)	()
	*	S	S	W	*	B	D	W
	*	F F	G O	R	*	J L	B E	R
	*	L E	E M	I	*	I A	U R	I
	*	O N	B M	T	*	M N	T R	T
	*	Y C	E	E	*	D	L I	E
	*	D E	R	-	*		E C	-
	*			I	*		R K	I
	*			N	*			N
	*				*			
	*				*			
	*				*			
	*				*			
	*				*			
PRECINCTS	*				*			
AIKEN #1	*				*	424	395	1
AIKEN #2	*				*	74	614	5
AIKEN #3	*				*	283	400	0
AIKEN #4	*				*	21	637	1
AIKEN #5	*				*	507	634	3
AIKEN #6	*				*	561	420	1
BATH #7	*				*	117	410	0
BEECH ISLAND #8	*				*	200	425	30
BELVEDERE #9	*				*	314	373	2
CAROLINA HTS. #10	*				*	142	377	2
CHINA SPRINGS #11	*				*	176	432	1
CLEARWATER #12	*				*	147	347	3
COLLEGE ACRES #13	*	739	88	5	*			
EUREKA #14	*				*	169	229	1
GLOVERVILLE #15	*				*	176	301	3
GRAINTEVILLE #16	*				*	267	456	2
JACKSON #17	*				*	538	529	4
LANGLEY #18	*				*	228	451	1
LYNWOOD #19	*				*	203	307	5
MILLBROOK #20	*				*	1,208	793	2
MONETTA #21	*				*	182	214	0
MONTMORENCI #22	*	460	52	4	*			
NEW ELLENTON #23	*				*	411	548	0
NEW HOLLAND #24	*	110	14	1	*	23	34	0
NORTH AUGUSTA #25	*				*	262	284	2
NORTH AUGUSTA #26	*				*	569	679	2
NORHT AUGUSTA #27	*				*	620	398	0
NORTH AUGUSTA #28	*				*	712	505	0
NORTH AUGUSTA #29	*				*	152	256	0
OAK GROVE #30	*	26	4	0	*	93	85	0

ELECTION RESULTS - GENERAL ELECTION - 1992

PG. 2 OF 2

UNITED STATES CONGRESS			***DISTRICT #2***			***DISTRICT #3***		
	(R)	(L)	()	(R)	(D)	()		
*	S	S	W	B	D	W		
*	F P	G O	R	J L	B E	R		
*	L E	E M	I	I A	U R	I		
*	O N	B M	T	M N	T R	T		
*	Y C	E	E	D	L I	E		
*	D E	R	-		E C	-		
*			I		R K	I		
*			N			N		
*								
*								
*								
*								
PRECINCTS								
PERRY #31	214	37	3					
SALLEY #32	189	30	6					
SHAWS FORK #33	168	15	3					
SHILOH #34	431	60	4					
SIX POINT #35				405	349	0		
TABERNACLE #36	109	27	1					
TALATHA #37				643	850	6		
VAUCLUSE #38				122	133	0		
WAGENER #39	481	82	7					
WARD #40				177	314	0		
WARRENVILLE #41				272	396	0		
WHITE POND #42	155	16	3					
WINDSOR #43	323	71	8					
BELVEDERE #44				373	435	2		
BELVEDERE #45				748	933	4		
SIX POINT #46				257	519	2		
AIKEN #47				616	463	1		
HAMMOND #48				357	463	1		
WILLOW SPRINGS #49				591	645	2		
BREEZY HILL #50				249	358	1		
JORDANTOWN #51				239	248	0		
LEVELS #52				660	692	4		
HOLLOW CREEK #53				1,784	1,258	3		
NORTH AUGUSTA #54				208	251	1		
NORTH AUGUSTA #55				371	313	0		
COUCHTON #56	390	62	9					
REED'S BRANCH #57	390	44	2					
FOX CREEK #58				713	498	2		
TOWN CREEK #59				207	207	0		
BARRIER FREE #60	0	0	0	0	0	0		
ABSENTEE #61	105	16	0	766	648	1		
CHALLENGED BALLOT	4	0	0	6	6	0		
COUNTY TOTAL	4,294	618	56	18,552	21,512	74		

AIKEN COUNTY REGISTRATION & ELECTIONS COMMISSION
 736 RICHLAND AVENUE WEST
 AIKEN, SOUTH CAROLINA 29801
 NOVEMBER 3, 1992

ELECTION RESULTS - GENERAL ELECTION - 1992

SOLICITOR 2nd DISTRICT

	*	(R)	(D)	()	*	()	()	()
	*	M	B	W	*			
	*	B O	C R	R	*			
	*	A R	A Y	I	*			
	*	R G	R A	T	*			
	*	B A	R N	E	*			
	*	A N	O T	-	*			
	*	R	L	I	*			
	*	A	L	N	*			
	*				*			
	*	R			*			
	*				*			
	*				*			
	*				*			
FRECINCTS	*				*			
AIKEN #1	*	651	155	1	*			
AIKEN #2	*	132	550	3	*			
AIKEN #3	*	385	287	2	*			
AIKEN #4	*	68	600	0	*			
AIKEN #5	*	754	381	2	*			
AIKEN #6	*	791	198	1	*			
BATH #7	*	225	294	0	*			
BEECH ISLAND #8	*	284	339	4	*			
BELVEDERE #9	*	458	218	0	*			
CAROLINA HTS. #10	*	199	310	0	*			
CHINA SPRINGS #11	*	217	375	0	*			
CLEARWATER #12	*	255	238	4	*			
COLLEGE ACRES #13	*	657	256	0	*			
EUREKA #14	*	215	179	0	*			
GLOVERVILLE #15	*	299	175	0	*			
GRAINTEVILLE #16	*	387	328	0	*			
JACKSON #17	*	644	409	2	*			
LANGLEY #18	*	369	297	1	*			
LYNWOOD #19	*	324	194	0	*			
MILLBROOK #20	*	1,516	438	2	*			
MONETTA #21	*	235	157	0	*			
MONTMORENCI #22	*	419	211	1	*			
NEW ELLENTON #23	*	493	454	0	*			
NEW HOLLAND #24	*	171	87	0	*			
NORTH AUGUSTA #25	*	353	186	0	*			
NORTH AUGUSTA #26	*	785	428	5	*			
NORHT AUGUSTA #27	*	823	174	2	*			
NORTH AUGUSTA #28	*	976	211	0	*			
NORTH AUGUSTA #29	*	238	160	0	*			
OAK GROVE #30	*	148	58	1	*			

SOLICITOR 2nd DISTRICT

*	(R)	(D)	()	*	()	()	()
*	M	B	W	*			
*	B O	C R	R	*			
*	A R	A Y	I	*			
*	R G	R A	T	*			
*	B A	R N	E	*			
*	A N	O T	-	*			
*	R	L	I	*			
*	A	L	N	*			
*				*			
*	R			*			
*				*			
*				*			
*				*			

FRECINCTS

PERRY #31	*	156	168	1	*
SALLEY #32	*	146	224	1	*
SHAWS FORK #33	*	147	88	1	*
SHILOH #34	*	382	210	3	*
SIX POINT #35	*	552	179	0	*
TABERNACLE #36	*	94	105	1	*
TALATHA #37	*	797	686	5	*
VAUCLUSE #38	*	154	97	1	*
WAGENER #39	*	364	415	2	*
WARD #40	*	227	259	0	*
WARRENVILLE #41	*	401	268	1	*
WHITE POND #42	*	133	151	2	*
WINDSOR #43	*	293	189	3	*
BELVEDERE #44	*	550	246	2	*
BELVEDERE #45	*	1,022	624	1	*
SIX POINT #46	*	340	428	0	*
AIKEN #47	*	801	257	1	*
HAMMOND #48	*	482	321	0	*
WILLOW SPRINGS #49	*	843	394	3	*
BREEZY HILL #50	*	332	273	0	*
JORDANTOWN #51	*	315	167	0	*
LEVELS #52	*	871	462	5	*
HOLLOW CREEK #53	*	2,378	602	3	*
NORTH AUGUSTA #54	*	276	173	2	*
NORTH AUGUSTA #55	*	515	151	0	*
COUCHTON #56	*	319	301	0	*
REED'S BRANCH #57	*	340	147	1	*
FOX CREEK #58	*	982	214	1	*
TOWN CREEK #59	*	276	128	1	*
BARRIER FREE #60	*	0	0	0	*
ABSENTEE #61	*	1,362	568	1	*
CHALLENGED BALLOT	*	13	3	0	*
COUNTY TOTAL		29,058	16,717	72	

AIKEN COUNTY REGISTRATION & ELECTIONS COMMISSION
 736 RICHLAND AVENUE WEST
 AIKEN, SOUTH CAROLINA 29801
 NOVEMBER 3, 1992

ELECTION RESULTS - GENERAL ELECTION - 1992

SOUTH CAROLINA SENATE		****SEAT #24****			**** SEAT #25****			
	*	(R)	(D)	()	*	(L)	(D)	()
	*	R	K	W	*	H	M	W
	*	W Y	W E	R	*	W E	T O	R
	*	B	I N	I	*	A N	H O	I
	*	G E	L T	T	*	Y D	O R	T
	*	R R	L	E	*	N E	M E	E
	*	E G	I	-	*	E R	A	-
	*	G	A	I	*	S	S	I
	*		M	N	*	O		N
	*		C		*	N	L	
	*				*			
	*				*			
	*				*			
PRECINCTS	*				*			
AIKEN #1	*	699	105	3	*			
AIKEN #2	*				*	24	637	3
AIKEN #3	*	356	159	1	*	14	136	0
AIKEN #4	*				*	13	639	1
AIKEN #5	*				*	133	845	4
AIKEN #6	*	817	127	1	*	2	28	0
BATH #7	*				*	73	429	1
BEECH ISLAND #8	*	298	323	4	*			
BELVEDERE #9	*				*	84	492	4
CAROLINA HTS. #10	*	213	306	1	*			
CHINA SPRINGS #11	*				*	54	515	3
CLEARWATER #12	*				*	78	388	1
COLLEGE ACRES #13	*	712	203	4	*			
EUREKA #14	*	252	137	2	*			
GLOVERVILLE #15	*				*	104	352	2
GRAINTEVILLE #16	*				*	88	600	1
JACKSON #17	*	707	336	3	*			
LANGLEY #18	*				*	135	528	3
LYNWOOD #19	*				*	89	382	1
MILLBROOK #20	*	1,684	303	1	*			
MONETTA #21	*	243	148	0	*			
MONTMORENCI #22	*	460	166	2	*			
NEW ELLENTON #23	*	532	404	1	*			
NEW HOLLAND #24	*				*			
NORTH AUGUSTA #25	*	374	160	3	*			
NORTH AUGUSTA #26	*	837	380	5	*			
NORHT AUGUSTA #27	*	853	153	0	*			
NORTH AUGUSTA #28	*	1,035	161	1	*			
NORTH AUGUSTA #29	*	261	148	0	*			
DAK GROVE #30	*				*			

ELECTION RESULTS - GENERAL ELECTION - 1992

SOUTH CAROLINA SENATE

****SEAT #24****

****SEAT #25****

	(R)	(D)	()	(L)	(D)	()
*	R	K	W	H	M	W
*	W Y	W E	T	W E	T O	R
*	B	I N	I	A N	H O	I
*	G E	L T	T	Y D	O R	T
*	R R	L	E	N E	M E	E
*	E G	I	-	E R	A	-
*	G	A	I	S	S	I
*		M	N	O	L	N
*		C		N	L	
*						
*						
PRECINCTS						

FERRY #31	*			*		
SALLEY #32	*			*		
SHAWS FORK #33	*	154	82	0		
SHILOH #34	*	409	186	3		
SIX POINT #35	*			*	108	544
TABERNACLE #36	*			*		1
TALATHA #37	*	864	611	7		
VAUCLUSE #38	*			*	23	214
WAGENER #39	*			*		1
WARD #40	*	240	239	1		
WARRENVILLE #41	*			*	109	517
WHITE FOND #42	*			*		3
WINDSOR #43	*			*		
BELVEDERE #44	*			*	112	603
BELVEDERE #45	*			*	194	1,242
SIX POINT #46	*			*	47	655
AIKEN #47	*	850	164	2	4	31
HAMMOND #48	*	486	321	2		0
WILLOW SPRINGS #49	*			*	148	968
BREEZY HILL #50	*			*	77	480
JORDANTOWN #51	*			*	71	381
LEVELS #52	*	67	21	1	170	884
HOLLOW CREEK #53	*	2,592	405	5		12
NORTH AUGUSTA #54	*	287	162	5	0	0
NORTH AUGUSTA #55	*	559	123	0		0
COUCHTON #56	*	359	254	4		
REED'S BRANCH #57	*	377	112	1		
FOX CREEK #58	*	1,015	176	2		
TOWN CREEK #59	*	307	99	1		
BARRIER FREE #60	*	0	0	0	0	0
ABSENTEE #61	*	845	227	5	41	317
CHALLENGED BALLOT	*	12	2	0	0	2
COUNTY TOTAL		19,756	6,903	71	1,995	12,609

AIKEN COUNTY REGISTRATION & ELECTIONS COMMISSION
 736 RICHLAND AVENUE WEST
 AIKEN, SOUTH CAROLINA 29801
 NOVEMBER 3, 1992

ELECTION RESULTS - GENERAL ELECTION - 1992

SOUTH CAROLINA SENATE

**** SEAT #26****

	*	(D)	()	()	*	()	()	()
	*	S	W		*			
	*	N E	R		*			
	*	I T	I		*			
	*	K Z	E		*			
	*	K L	-		*			
	*	I E	I		*			
	*	R	N		*			
	*				*			
	*				*			
	*				*			
	*				*			
	*				*			

PRECINCTS

	*		*
AIKEN #1	*		*
AIKEN #2	*		*
AIKEN #3	*		*
AIKEN #4	*		*
AIKEN #5	*		*
AIKEN #6	*		*
BATH #7	*		*
BEECH ISLAND #8	*		*
BELVEDERE #9	*		*
CAROLINA HTS. #10	*		*
CHINA SPRINGS #11	*		*
CLEARWATER #12	*		*
COLLEGE ACRES #13	*		*
EUREKA #14	*		*
GLOVERVILLE #15	*		*
GRAINTEVILLE #16	*		*
JACKSON #17	*		*
LANGLEY #18	*		*
LYNWOOD #19	*		*
MILLBROOK #20	*		*
MONETTA #21	*		*
MONTMORENCI #22	*		*
NEW ELLENTON #23	*		*
NEW HOLLAND #24	*	180	7
NORTH AUGUSTA #25	*		*
NORTH AUGUSTA #26	*		*
NORHT AUGUSTA #27	*		*
NORTH AUGUSTA #28	*		*
NORTH AUGUSTA #29	*		*
OAK GROVE #30	*	131	8

SOUTH CAROLINA SENATE *****SEAT #26*****

	*	(D)	()	()	*	()	()	()
	*	S	W		*			
	*	N E	R		*			
	*	I T	I		*			
	*	K Z	T		*			
	*	K L	E		*			
	*	I E	-		*			
	*	R	I		*			
	*		N		*			
	*				*			
	*				*			
	*				*			
	*				*			
	*				*			
	*				*			
PRECINCTS	*				*			
PERRY #31	*	285	12		*			
SALLEY #32	*	322	4		*			
SHAWS FORK #33	*				*			
SHILOH #34	*				*			
SIX POINT #35	*				*			
TABERNACLE #36	*	170	7		*			
TALATHA #37	*				*			
VAUCLUSE #38	*				*			
WAGENER #39	*	644	20		*			
WARD #40	*				*			
WARRENVILLE #41	*				*			
WHITE POND #42	*	222	12		*			
WINDSOR #43	*	337	26		*			
BELVEDERE #44	*				*			
BELVEDERE #45	*				*			
SIX POINT #46	*				*			
AIKEN #47	*				*			
HAMMOND #48	*				*			
WILLOW SPRINGS #49	*				*			
BREEZY HILL #50	*				*			
JORDANTOWN #51	*				*			
LEVELS #52	*				*			
HOLLOW CREEK #53	*				*			
NORTH AUGUSTA #54	*				*			
NORTH AUGUSTA #55	*				*			
COUCHTON #56	*				*			
REED'S BRANCH #57	*				*			
FOX CREEK #58	*				*			
TOWN CREEK #59	*				*			
BARRIER FREE #60	*	0	0		*			
ABSENTEE #61	*	41	0		*			
CHALLENGED BALLOT	*	0	0		*			
COUNTY TOTAL		2,332	96					

AIKEN COUNTY REGISTRATION & ELECTIONS COMMISSION
 736 RICHLAND AVENUE WEST
 AIKEN, SOUTH CAROLINA 29801
 NOVEMBER 3, 1992

ELECTION RESULTS - GENERAL ELECTION - 1992

SOUTH CAROLINA HOUSE				***DISTRICT #81***			***DISTRICT #82***		
	(R)	(D)	()	(R)	(D)	()			
	R	R	W	S	B	W			
	E A	I U	R	C T	J A	R			
	R D	R D	I	H O	E S	I			
	I F	E N	T	A N	R S	T			
	C O	N I	E	R E	R	E			
	R	E C	-	L	Y	-			
	D	K	I	E		I			
		K	N	S	W	N			
PRECINCTS									
AIKEN #1	402	424	0						
AIKEN #2	74	618	1						
AIKEN #3	262	425	1						
AIKEN #4	33	642	1						
AIKEN #5	485	677	2						
AIKEN #6	546	462	0						
BATH #7									
BEECH ISLAND #8									
BELVEDERE #9									
CAROLINA HTS. #10									
CHINA SPRINGS #11				210	382	2			
CLEARWATER #12									
COLLEGE ACRES #13									
EUREKA #14				236	156	0			
GLOVERVILLE #15									
GRAINTEVILLE #16				74	60	1			
JACKSON #17									
LANGLEY #18									
LYNWOOD #19									
MILLBROOK #20	1,216	812	0						
MONETTA #21									
MONTMORENCI #22	202	146	0						
NEW ELLENTON #23									
NEW HOLLAND #24									
NORTH AUGUSTA #25									
NORTH AUGUSTA #26									
NORHT AUGUSTA #27									
NORTH AUGUSTA #28									
NORTH AUGUSTA #29									
OAK GROVE #30									

ELECTION RESULTS - GENERAL ELECTION - 1992

PG. 2 OF 2

SOUTH CAROLINA HOUSE		***DISTRICT #81***			***DISTRICT #82***		
	(R)	(D)	()	(R)	(D)	()	
*	R	R	W	S	B	W	
*	E A	I U	R	C T	J A	R	
*	R D	R D	I	H O	E S	I	
*	I F	E N	T	A N	R S	T	
*	C O	N I	E	R E	R	E	
*	R	E C	-	L	Y	-	
*	D	E K	I	E	W	I	
*		K	N	S		N	
*							
*							
*							
*							
*							
PRECINCTS							
PERRY #31							
SALLEY #32							
SHAWS FORK #33				150	86	0	
SHILOH #34				354	244	3	
SIX POINT #35	333	428	1				
TABERNACLE #36							
TALATHA #37							
VAUCLUSE #38				149	103	1	
WAGENER #39							
WARD #40							
WARRENVILLE #41	39	33	0				
WHITE POND #42							
WINDSOR #43							
BELVEDERE #44							
BELVEDERE #45							
SIX POINT #46	241	542	0				
AIKEN #47	542	561	1				
HAMMOND #48							
WILLOW SPRINGS #49							
BREEZY HILL #50				287	307	2	
JORDANTOWN #51							
LEVELS #52	646	725	4				
HOLLOW CREEK #53	114	74	0				
NORTH AUGUSTA #54							
NORTH AUGUSTA #55							
COUCHTON #56							
REED'S BRANCH #57	249	251	0				
FOX CREEK #58							
TOWN CREEK #59							
BARRIER FREE #60	0	0	0	0	0	0	
ABSENTEE #61	309	316	0	41	28	0	
CHALLENGED BALLOT	5	4	0	1	0	0	
COUNTY TOTAL	5,698	7,140	11	1,502	1,366	9	

AIKEN COUNTY REGISTRATIC
 736 RICHLAND AVENUE WEST
 AIKEN, SOUTH CAROLINA 29801
 NOVEMBER 3, 1992

ELECTION RESULTS - GENERAL ELECTION - 1992

SOUTH CAROLINA HOUSE		***DISTRICT #83***			***DISTRICT #84***		
	(R)	()	()	(R)	(D)	()	
	H	W		B	S	W	
	T U	R		R O	J M	R	
	O F	I		O S	A I	I	
	M F	T		B W	M T	T	
		E		E E	M H	E	
		-		R L	S	-	
		I		T L		I	
		N			R	N	
				B	R		
				O	O		
				B	L		
					A		
					N		
					D		
PRECINCTS							
AIKEN #1							
AIKEN #2							
AIKEN #3							
AIKEN #4							
AIKEN #5							
AIKEN #6							
BATH #7				156	376	1	
BEECH ISLAND #8				179	443	5	
BELVEDERE #9	545	41					
CAROLINA HTS. #10	288	41					
CHINA SPRINGS #11							
CLEARWATER #12				176	326	0	
COLLEGE ACRES #13							
EUREKA #14							
GLOVERVILLE #15				172	317	0	
GRAINTEVILLE #16				183	401	0	
JACKSON #17				445	619	2	
LANGLEY #18				177	510	2	
LYNWOOD #19				235	290	1	
MILLBROOK #20							
MONETTA #21							
MONTMORENCI #22							
NEW ELLENTON #23							
NEW HOLLAND #24							
NORTH AUGUSTA #25	407	24					
NORTH AUGUSTA #26	946	58					
NORHT AUGUSTA #27	892	32					
NORTH AUGUSTA #28	1,061	25					
NORTH AUGUSTA #29	273	14					
OAK GROVE #30							

ELECTION RESULTS - GENERAL ELECTION - 1992

PG. 2 OF 2

SOUTH CAROLINA HOUSE		***DISTRICT #83***			***DISTRICT #84***		
	(R)	()	()	(R)	(D)	()	
	H	W		B	S	W	
	T	R		R	J	R	
	O	I		O	A	I	
	M	T		B	M	T	
	F	E		E	E	E	
		-		R	S	-	
		I		T		I	
		N			R	N	
				B	R		
				O	L		
				B	A		
					N		
					D		
PRECINCTS							
FERRY #31							
SALLEY #32							
SHAWS FORK #33							
SHILOH #34							
SIX POINT #35							
TABERNACLE #36							
TALATHA #37				252	299	2	
VAUCLUSE #38							
WAGENER #39							
WARD #40							
WARRENVILLE #41				222	385	0	
WHITE POND #42							
WINDSOR #43							
BELVEDERE #44	647	33					
BELVEDERE #45	1,257	80					
SIX POINT #46							
AIKEN #47							
HAMMOND #48				229	593	3	
WILLOW SPRINGS #49				586	655	5	
BREEZY HILL #50							
JORDANTOWN #51				208	275	0	
LEVELS #52							
HOLLOW CREEK #53							
NORTH AUGUSTA #54	337	21					
NORTH AUGUSTA #55	574	18					
COUCHTON #56							
REED'S BRANCH #57							
FOX CREEK #58	1,046	31					
TOWN CREEK #59				174	236	2	
BARRIER FREE #60	0	0		0	0	0	
ABSENTEE #61	292	6		78	100	1	
CHALLENGED BALLOT	2	0		0	0	0	
COUNTY TOTAL	8,567	424		3,472	5,825	24	

AIKEN COUNTY REGISTRATION & ELECTIONS COMMISSION
 736 RICHLAND AVENUE WEST
 AIKEN, SOUTH CAROLINA 29801
 NOVEMBER 3, 1992

ELECTION RESULTS - GENERAL ELECTION - 1992

SOUTH CAROLINA HOUSE

DISTRICT #86

	*	(R)	()	()	*	()	()	()
	*	S	W		*			
	*	C H	R		*			
	*	H A	I		*			
	*	A R	T		*			
	*	R P	E		*			
	*	L E	-		*			
	*	E	I		*			
	*	S	N		*			
	*				*			
	*				*			
	*				*			
	*				*			
	*				*			
PRECINCTS	*				*			
AIKEN #1	*				*			
AIKEN #2	*				*			
AIKEN #3	*				*			
AIKEN #4	*				*			
AIKEN #5	*				*			
AIKEN #6	*				*			
BATH #7	*				*			
BEECH ISLAND #8	*				*			
BELVEDERE #9	*				*			
CAROLINA HTS. #10	*				*			
CHINA SPRINGS #11	*				*			
CLEARWATER #12	*				*			
COLLEGE ACRES #13	*	776	16		*			
EUREKA #14	*				*			
GLOVERVILLE #15	*				*			
GRAINTEVILLE #16	*				*			
JACKSON #17	*				*			
LANGLEY #18	*				*			
LYNWOOD #19	*				*			
MILLBROOK #20	*				*			
MONETTA #21	*	285	9		*			
MONTMORENCI #22	*	220	6		*			
NEW ELLENTON #23	*	608	18		*			
NEW HOLLAND #24	*	220	7		*			
NORTH AUGUSTA #25	*				*			
NORTH AUGUSTA #26	*				*			
NORHT AUGUSTA #27	*				*			
NORTH AUGUSTA #28	*				*			
NORTH AUGUSTA #29	*				*			
OAK GROVE #30	*	177	5		*			

SOUTH CAROLINA HOUSE

DISTRICT #86

	*	(R)	()	()	*	()	()	()
	*	S	W		*			
	*	CH	R		*			
	*	HA	I		*			
	*	AR	E		*			
	*	RP	-		*			
	*	LE	I		*			
	*	E	N		*			
	*	S			*			
	*				*			
	*				*			
	*				*			
	*				*			
	*				*			
	*				*			
	*				*			
	*				*			
	*				*			
PRECINCTS	*				*			
PERRY #31	*	241	14		*			
SALLEY #32	*	217	29		*			
SHAWS FORK #33	*				*			
SHILOH #34	*				*			
SIX POINT #35	*				*			
TABERNACLE #36	*	125	14		*			
TALATHA #37	*	666	32		*			
VAUCLUSE #38	*				*			
WAGENER #39	*	563	25		*			
WARD #40	*	300	20		*			
WARRENVILLE #41	*				*			
WHITE POND #42	*	161	11		*			
WINDSOR #43	*	387	29		*			
BELVEDERE #44	*				*			
BELVEDERE #45	*				*			
SIX POINT #46	*				*			
AIKEN #47	*				*			
HAMMOND #48	*				*			
WILLOW SPRINGS #49	*				*			
BREEZY HILL #50	*				*			
JORDANTOWN #51	*				*			
LEVELS #52	*				*			
HOLLOW CREEK #53	*	2,507	32		*			
NORTH AUGUSTA #54	*				*			
NORTH AUGUSTA #55	*				*			
COUCHTON #56	*	442	28		*			
REED'S BRANCH #57	*				*			
FOX CREEK #58	*				*			
TOWN CREEK #59	*				*			
BARRIER FREE #60	*	0	0		*			
ABSENTEE #61	*	273	1		*			
CHALLENGED BALLOT	*	5	0		*			
COUNTY TOTAL		8,173	302					

AIKEN COUNTY REGISTRATION & ELECTIONS COMMISSION
 736 RICHLAND AVENUE WEST
 AIKEN, SOUTH CAROLINA 29801
 NOVEMBER 3, 1992

ELECTION RESULTS - GENERAL ELECTION - 1992

AIKEN COUNTY	*****SHERIFF*****			***PROBATE JUDGE***		
	(R)	(D)	()	(D)	()	()
	S	L	W	R	W	
	H E	W A	R	S O	R	
	O L	I W	I	U E	I	
	W L	L R	T	E	T	
	A E	L E	E		E	
	R R	I N	-	H	-	
	D S	A C	I		I	
		M E	N		N	
PRECINCTS						
AIKEN #1	* 730	90	0	* 691	2	
AIKEN #2	* 127	565	2	* 655	5	
AIKEN #3	* 460	228	0	* 577	5	
AIKEN #4	* 54	625	1	* 651	2	
AIKEN #5	* 799	351	3	* 949	5	
AIKEN #6	* 852	145	1	* 776	6	
BATH #7	* 296	240	1	* 467	8	
BEECH ISLAND #8	* 326	304	2	* 528	7	
BELVEDERE #9	* 516	164	3	* 511	13	
CAROLINA HTS. #10	* 207	309	1	* 432	5	
CHINA SPRINGS #11	* 271	337	0	* 551	5	
CLEARWATER #12	* 314	182	0	* 429	12	
COLLEGE ACRES #13	* 793	137	1	* 710	2	
EUREKA #14	* 284	117	0	* 353	6	
GLOVERVILLE #15	* 392	87	3	* 417	7	
GRAINTEVILLE #16	* 507	218	2	* 668	7	
JACKSON #17	* 779	284	3	* 846	21	
LANGLEY #18	* 529	152	3	* 599	18	
LYNWOOD #19	* 392	129	0	* 432	8	
MILLBROOK #20	* 1,693	303	2	* 1,451	19	
MONETTA #21	* 249	144	0	* 258	3	
MONTMORENCI #22	* 493	145	0	* 511	4	
NEW ELLENTON #23	* 594	367	1	* 786	13	
NEW HOLLAND #24	* 207	57	0	* 219	1	
NORTH AUGUSTA #25	* 395	146	0	* 381	8	
NORTH AUGUSTA #26	* 891	342	4	* 901	18	
NORHT AUGUSTA #27	* 910	97	1	* 671	15	
NORTH AUGUSTA #28	* 1,079	131	0	* 756	11	
NORTH AUGUSTA #29	* 260	138	2	* 295	6	
OAK GROVE #30	* 166	50	1	* 146	2	

ELECTION RESULTS - GENERAL ELECTION - 1992

PG. 2 OF 2

AIKEN COUNTY		*****SHERIFF*****			***PROBATE JUDGE***		
	(R)	()	()	(D)	()	()	
*	S	L	W	R	W		
*	HE	WA	R	SO	R		
*	OL	IW	I	UE	I		
*	WL	LR	T	E	T		
*	AE	LE	E		E		
*	RR	IN	-	H	-		
*	DS	AC	I		I		
*		ME	N		N		
*							
*							
*							
*							
PRECINCTS							
PERRY #31	202	129	1	286	8		
SALLEY #32	184	193	0	323	4		
SHAWS FORK #33	173	61	2	207	1		
SHILOH #34	443	160	5	517	15		
SIX POINT #35	634	118	0	618	6		
TABERNACLE #36	112	89	1	178	4		
TALATHA #37	931	576	4	1,237	29		
VAUCLUSE #38	196	61	1	227	4		
WAGENER #39	466	322	3	672	13		
WARD #40	278	209	2	416	9		
WARRENVILLE #41	557	118	6	577	8		
WHITE POND #42	145	144	0	241	9		
WINDSOR #43	356	137	0	403	12		
BELVEDERE #44	625	176	2	641	9		
BELVEDERE #45	1,175	505	3	1,284	18		
SIX POINT #46	409	370	0	680	2		
AIKEN #47	909	176	1	853	4		
HAMMOND #48	565	251	2	663	7		
WILLOW SPRINGS #49	993	249	0	1,007	16		
BREEZY HILL #50	447	162	1	533	6		
JORDANTOWN #51	381	108	1	412	6		
LEVELS #52	1,054	303	3	1,082	19		
HOLLOW CREEK #53	2,628	403	1	2,137	30		
NORTH AUGUSTA #54	297	158	2	336	10		
NORTH AUGUSTA #55	576	101	1	447	7		
COUCHTON #56	417	214	1	535	8		
REED'S BRANCH #57	422	69	4	395	8		
FOX CREEK #58	1,064	145	3	790	16		
TOWN CREEK #59	342	69	1	347	4		
BARRIER FREE #60	0	0	0	0	0		
ABSENTEE #61	1,560	413	4	1,152	11		
CHALLENGED BALLOT	13	4	0	8	0		
COUNTY TOTAL	33,777	12,708	91	36,821	547		

AIKEN COUNTY REGISTRATION & ELECTIONS COMMISSION
736 RICHLAND AVENUE WEST
AIKEN, SOUTH CAROLINA 29801
NOVEMBER 3, 1992

ELECTION RESULTS - GENERAL ELECTION - 1992

AIKEN COUNTY		*****CLERK OF COURT*****				***CORONER***		
	*	(R)	(L)	(D)	()	*	(D)	()
	*	M	P	G	W	*	T	W
	*	S c	J A	L O	R	*	S O	R
	*	A I	O R	I D	I	*	U W	I
	*	M N	H K	Z A	T	*	E N	T
	*	M T	N E	R	E	*	S	E
	*	Y O	N R	D	-	*	R E	-
	*	S	I		I	*	O N	I
	*	H	E		N	*	Y D	N
	*					*	A	
	*					*	L	
	*					*		
	*					*		
	*					*		
PRECINCTS	*					*		
AIKEN #1	*	249	37	514	1	*	716	5
AIKEN #2	*	35	13	632	4	*	655	5
AIKEN #3	*	151	34	480	1	*	604	1
AIKEN #4	*	20	11	634	3	*	649	5
AIKEN #5	*	319	53	755	1	*	980	7
AIKEN #6	*	360	54	556	1	*	796	9
BATH #7	*	103	38	377	3	*	476	10
BEECH ISLAND #8	*	182	30	413	2	*	542	6
BELVEDERE #9	*	301	38	326	4	*	536	9
CAROLINA HTS. #10	*	123	22	360	2	*	446	2
CHINA SPRINGS #11	*	75	40	479	2	*	570	2
CLEARWATER #12	*	135	37	318	1	*	449	6
COLLEGE ACRES #13	*	304	47	558	0	*	748	3
EUREKA #14	*	97	33	265	1	*	359	5
GLOVERVILLE #15	*	150	42	280	0	*	433	2
GRAINTEVILLE #16	*	192	50	472	4	*	681	7
JACKSON #17	*	417	67	555	5	*	876	19
LANGLEY #18	*	149	111	409	4	*	626	16
LYNWOOD #19	*	144	50	312	2	*	449	8
MILLBROOK #20	*	723	79	1138	5	*1,	568	9
MONETTA #21	*	173	18	203	0	*	268	2
MONTMORENCI #22	*	190	29	404	5	*	539	7
NEW ELLENTON #23	*	270	54	623	3	*	812	8
NEW HOLLAND #24	*	88	21	149	1	*	219	0
NORTH AUGUSTA #25	*	235	24	272	1	*	398	7
NORTH AUGUSTA #26	*	552	46	617	5	*	970	19
NORHT AUGUSTA #27	*	544	34	394	1	*	720	8
NORTH AUGUSTA #28	*	665	47	467	0	*	813	8
NORTH AUGUSTA #29	*	154	20	218	0	*	313	3
DAK GROVE #30	*	88	17	104	1	*	152	4

ELECTION RESULTS - GENERAL ELECTION - 1992

PG. 2 OF 2

AIKEN COUNTY		*****CLERK OF COURT*****				***CORONER***	
	(R)	(L)	(D)	()	(D)	()	
*	M	F	G	W	T	W	
*	S	J	L	R	S	R	
*	A	O	I	I	U	I	
*	M	H	Z	T	E	T	
*	N	K	A	E	S	E	
*	M	N	R	-	R	-	
*	T	E	D	I	E	I	
*	Y	N		N	O	N	
*	O	R			N		
*	S	E			Y		
*	H				D		
*					A		
*					L		
*							
*							
*							
PRECINCTS							
PERRY #31	87	31	214	2	297	8	
SALLEY #32	80	21	265	1	329	4	
SHAWS FORK #33	59	7	171	0	207	3	
SHILOH #34	168	29	397	3	540	8	
SIX POINT #35	180	51	503	1	638	7	
TABERNACLE #36	37	12	150	1	178	8	
TALATHA #37	429	101	950	6	1,291	24	
VAUCLUSE #38	56	22	176	2	230	3	
WAGENER #39	313	36	524	6	690	12	
WARD #40	104	41	338	0	430	7	
WARRENVILLE #41	165	81	426	2	591	9	
WHITE POND #42	83	13	188	2	250	8	
WINDSOR #43	135	42	304	5	418	9	
BELVEDERE #44	328	36	435	2	671	4	
BELVEDERE #45	682	69	876	3	1,346	16	
SIX POINT #46	146	35	584	1	693	5	
AIKEN #47	339	52	660	5	892	4	
HAMMOND #48	302	55	452	3	687	7	
WILLOW SPRINGS #49	468	83	672	4	1,059	13	
BREEZY HILL #50	155	52	395	4	545	3	
JORDANTOWN #51	153	33	296	0	425	9	
LEVELS #52	407	88	836	3	1,109	20	
HOLLOW CREEK #53	1,276	131	1,550	8	2,333	22	
NORTH AUGUSTA #54	188	24	235	3	362	7	
NORTH AUGUSTA #55	348	32	278	0	488	6	
COUCHTON #56	128	48	432	2	552	5	
REED'S BRANCH #57	118	36	327	3	409	14	
FOX CREEK #58	640	62	474	3	859	14	
TOWN CREEK #59	159	34	218	1	366	4	
BARRIER FREE #60	0	0	0	0	0	0	
ABSENTEE #61	702	74	727	3	1,210	14	
CHALLENGED BALLOT	8	0	9	0	9	0	
COUNTY TOTAL	15,523	2,627	27,346	142	38,478	479	

AIKEN COUNTY REGISTRATION & ELECTIONS COMMISSION
 736 RICHLAND AVENUE WEST
 AIKEN, SOUTH CAROLINA 29801
 NOVEMBER 3, 1992

ELECTION RESULTS - GENERAL ELECTION - 1992

AIKEN COUNTY	*****AUDITOR*****			R.M.C. (MESNE CONVEYANCE)		
	(R)	(L)	()	(R)	(L)	()
	N	M	W	W	C	W
	J E	R c	R	P H	D H	R
	E W	O C	I	E I	A E	I
	A S	N O	T	G T	V E	T
	N O	A Y	E	G M	I K	E
	M	L	-	Y A	S	-
	E	D J	I	N		I
		R	N	J		N
		D				
PRECINCTS						
AIKEN #1	714	58	1	697	57	2
AIKEN #2	175	57	12	165	58	13
AIKEN #3	473	74	11	465	79	11
AIKEN #4	88	66	13	89	61	13
AIKEN #5	808	102	10	818	85	10
AIKEN #6	849	86	1	840	83	0
BATH #7	306	68	5	303	63	7
BEECH ISLAND #8	344	70	10	332	82	10
BELVEDERE #9	532	48	11	512	53	10
CAROLINA HTS. #10	243	51	17	240	54	14
CHINA SPRINGS #11	283	106	7	280	96	10
CLEARWATER #12	308	67	5	289	77	6
COLLEGE ACRES #13	751	89	6	744	81	4
EUREKA #14	271	63	6	272	63	5
GLOVERVILLE #15	373	59	3	365	62	4
GRAINTEVILLE #16	477	75	5	481	59	4
JACKSON #17	783	120	14	781	122	12
LANGLEY #18	471	124	12	457	130	8
LYNWOOD #19	383	60	3	365	68	4
MILLBROOK #20	1,670	132	3	1,651	114	6
MONETTA #21	254	32	4	264	23	3
MONTMORENCI #22	493	40	6	479	50	7
NEW ELLENTON #23	572	89	9	577	89	8
NEW HOLLAND #24	212	25	1	201	28	1
NORTH AUGUSTA #25	384	61	5	384	50	6
NORTH AUGUSTA #26	897	105	21	887	94	20
NORHT AUGUSTA #27	884	52	5	879	47	3
NORTH AUGUSTA #28	1,060	66	5	1,033	71	4
NORTH AUGUSTA #29	270	29	1	244	36	3
OAK GROVE #30	163	24	4	163	21	6

AIKEN COUNTY				*****AUDITOR*****			R.M.C. (MESNE CONVEYANCE)		
	(R)	(L)	()	(R)	(L)	()			
*	N	M	W	W	C	W			
*	J E	R c	R	P H	D H	R			
*	E W	O C	I	E I	A E	I			
*	A S	N O	T	G T	V E	T			
*	N O	A Y	E	G M	I K	E			
*	M	L	-	Y A	S	-			
*	E	D J	I	N		I			
*		R	N	J		N			
*		D							
*									
*									
*									
PRECINCTS									
PERRY #31	* 195	49	9	* 203	39	12			
SALLEY #32	* 177	36	18	* 175	37	14			
SHAWS FORK #33	* 174	15	1	* 170	21	1			
SHILOH #34	* 433	79	10	* 427	76	11			
SIX POINT #35	* 634	65	1	* 627	66	0			
TABERNACLE #36	* 109	32	7	* 103	33	10			
TALATHA #37	* 918	206	32	* 936	189	27			
VAUCLUSE #38	* 194	31	4	* 191	29	4			
WAGENER #39	* 469	87	15	* 472	85	14			
WARD #40	* 269	62	7	* 252	71	8			
WARRENVILLE #41	* 503	119	3	* 496	109	8			
WHITE POND #42	* 150	26	4	* 153	23	3			
WINDSOR #43	* 323	82	8	* 335	65	11			
BELVEDERE #44	* 630	80	7	* 600	84	9			
BELVEDERE #45	* 1,170	142	35	* 1,130	150	38			
SIX POINT #46	* 430	89	12	* 419	90	10			
AIKEN #47	* 894	81	1	* 883	83	1			
HAMMOND #48	* 565	80	5	* 542	95	3			
WILLOW SPRINGS #49	* 995	115	6	* 957	123	5			
BREEZY HILL #50	* 421	84	13	* 427	76	14			
JORDANTOWN #51	* 385	40	4	* 369	49	4			
LEVELS #52	* 1,029	135	12	* 1,016	132	11			
HOLLOW CREEK #53	* 2,571	214	8	* 2,564	189	8			
NORTH AUGUSTA #54	* 302	60	6	* 292	57	10			
NORTH AUGUSTA #55	* 559	49	1	* 545	51	3			
COUCHTON #56	* 400	73	13	* 406	61	9			
REED'S BRANCH #57	* 401	39	8	* 383	47	10			
FOX CREEK #58	* 1,045	79	1	* 1,011	78	1			
TOWN CREEK #59	* 326	46	2	* 325	40	6			
BARRIER FREE #60	* 0	0	0	* 0	0	0			
ABSENTEE #61	* 1,194	133	8	* 1,182	123	4			
CHALLENGED BALLOT	* 13	1	0	* 13	1	0			
COUNTY TOTAL	33,369	4,527	477	32,861	4,428	483			

AIKEN COUNTY REGISTRATION & ELECTIONS COMMISSION
 736 RICHLAND AVENUE WEST
 AIKEN, SOUTH CAROLINA 29801
 NOVEMBER 3, 1992

ELECTION RESULTS - GENERAL ELECTION - 1992

AIKEN COUNTY	*****TREASURER*****				*SOIL & WATER*		
	(R)	(L)	(D)	()	()	()	()
	H	H	P	W	W	W	
	F A	M A	M L	R	W E	R	
	A T	I M	A U	I	O S	I	
	Y C	C M	R N	T	O T	T	
	H	H O	G K	E	D	E	
	E	A N	I E	-	R	-	
	R	E D	E T	I	O	I	
		L S	T	N	W	N	
			H				
					W		
PRECINCTS							
AIKEN #1	330	19	469	1	615	4	
AIKEN #2	59	10	619	3	193	15	
AIKEN #3	219	13	451	0	441	12	
AIKEN #4	38	5	626	2	131	19	
AIKEN #5	406	22	711	1	720	12	
AIKEN #6	420	25	548	0	702	5	
BATH #7	124	13	391	1	310	19	
BEECH ISLAND #8	160	17	443	3	327	12	
BELVEDERE #9	256	15	415	2	421	14	
CAROLINA HTS. #10	104	6	404	0	224	20	
CHINA SPRINGS #11	122	16	467	0	330	13	
CLEARWATER #12	131	13	345	2	304	9	
COLLEGE ACRES #13	408	25	494	0	620	7	
EUREKA #14	121	17	257	1	282	8	
GLOVERVILLE #15	160	16	303	1	362	9	
GRAINTEVILLE #16	204	16	505	1	482	6	
JACKSON #17	395	22	637	3	716	19	
LANGLEY #18	210	46	420	1	513	18	
LYNWOOD #19	177	21	321	0	351	12	
MILLBROOK #20	918	38	1,019	0	1,299	9	
MONETTA #21	164	8	223	1	164	4	
MONTMORENCI #22	278	19	339	0	419	8	
NEW ELLENTON #23	301	23	636	2	496	8	
NEW HOLLAND #24	120	6	139	0	188	0	
NORTH AUGUSTA #25	215	8	319	0	284	9	
NORTH AUGUSTA #26	449	29	758	0	688	29	
NORHT AUGUSTA #27	480	19	506	0	635	9	
NORTH AUGUSTA #28	593	32	582	0	668	6	
NORTH AUGUSTA #29	116	11	276	0	192	6	
OAK GROVE #30	88	12	115	0	127	6	

AIKEN COUNTY		*****TREASURER*****				*SOIL & WATER*	
	(R)	(L)	(D)	()	*	()	()
*	H	H	P	W	*	W	W
*	F A	M A	M L	R	*	W E	R
*	A T	I M	A U	I	*	O S	I
*	Y C	C M	R N	T	*	O T	T
*	H	H O	G K	E	*	D	E
*	E	A N	I E	-	*	R	-
*	R	E D	E T	I	*	O	I
*		L S	T	N	*	W	N
*			H		*		
*					*	W	
*					*		
*					*		
PRECINCTS							
PERRY #31	* 130	15	192	0	* 208	12	
SALLEY #32	* 113	6	256	1	* 178	18	
SHAWS FORK #33	* 88	3	142	0	* 154	5	
SHILOH #34	* 215	15	374	1	* 427	12	
SIX POINT #35	* 244	15	492	0	* 558	5	
TABERNACLE #36	* 65	7	130	0	* 126	7	
TALATHA #37	* 494	53	950	4	* 917	28	
VAUCLUSE #38	* 72	5	180	1	* 191	7	
WAGENER #39	* 303	16	480	2	* 467	18	
WARD #40	* 160	16	317	0	* 266	16	
WARRENVILLE #41	* 212	31	431	0	* 519	10	
WHITE FOND #42	* 108	5	176	1	* 136	5	
WINDSOR #43	* 243	18	228	3	* 315	16	
BELVEDERE #44	* 269	18	524	1	* 517	11	
BELVEDERE #45	* 581	40	1,050	2	* 934	42	
SIX POINT #46	* 193	11	573	0	* 418	19	
AIKEN #47	* 448	28	598	0	* 720	4	
HAMMOND #48	* 270	22	529	2	* 485	10	
WILLOW SPRINGS #49	* 463	31	740	3	* 876	17	
BREEZY HILL #50	* 192	17	400	0	* 422	22	
JORDANTOWN #51	* 179	10	297	0	* 357	8	
LEVELS #52	* 583	50	721	3	* 911	22	
HOLLOW CREEK #53	* 1,444	86	1,463	2	* 2,011	14	
NORTH AUGUSTA #54	* 169	14	275	0	* 256	8	
NORTH AUGUSTA #55	* 290	22	372	0	* 382	9	
COUCHTON #56	* 225	19	371	0	* 404	11	
REED'S BRANCH #57	* 192	13	283	1	* 356	7	
FOX CREEK #58	* 597	27	581	1	* 737	8	
TOWN CREEK #59	* 165	18	227	0	* 303	3	
BARRIER FREE #60	* 0	0	0	0	* 0	0	
ABSENTEE #61	* 645	38	880	1	* 936	7	
CHALLENGED BALLOT	* 8	0	10	0	* 8	0	
COUNTY TOTAL	17,126	1,210	27,980	54	28,699	707	

NOVEMBER 3, 1992 - ALLENDALE COUNTY GENERAL ELECTION
FINAL RESULTS

		A	HC	R	L	P	D	A	R	L	D	R	L	D	R	L	D	D	
PRESIDENT/VICE PRES.		Howard	Leslie	George	Andree	Ross	Bill	U.S. SENATE				CONGRESSIONAL DIST 2		SENATE DISTRICT 39		HOUSE DISTRICT 90			
		H I L / K N J G H	U L A / K M U N D O	B U S H / O U A Y	M A R R / L O R D	P E R O / S T O C K	* C L I N / G O R E	Robert Earl	Tommy	MARK	* F R I T Z	W R I T E - I N	* F l o y d	G e b	W R I T E - I N	* M A T T H E W S	H R I T E - I N	* T h o m a s	W R I T E - I N
ALLENDALE 1	Machine	6	2	358	5	54	3381	16	293	13	429	01	448	38	0	494	0		
ALLENDALE 2	Machine	4	3	19	0	12	5831	4	18	8	568	01	56	10	2	574	0	504	0
FAIRFAI 1	Machine	0	0	96	0	20	1031	0	77	1	136	11	121	4	0	153	0	114	0
FAIRFAI 2	Machine	4	1	155	0	40	4291	8	141	9	464	01	210	22	0	508	1	279	0
MARTIN	Machine	1	0	59	3	21	1871	3	51	4	210	01	75	10	0	229	0		
SYCAMORE	Machine	0	2	102	0	15	1411	0	73	1	177	01	126	4	0	184	0	44	0
ULMER	Machine	0	0	74	0	9	521	0	61	0	71	01	82	4	0	88	0		
WOODS	Machine	3	0	127	1	26	2581	8	112	3	281	01	153	10	0	320	2		
	Absentee	0	0	57	0	15	601	0	53	2	72	01	75	6	0	81	0	23	0
	curb/eenerg	0	0	2	0	0	81	0	1	0	8	01	2	0	0	7	0	0	0
GRAND TOTALS		18	8	1049	9	212	21591	39	880	41	2416	11	1348	108	2	2638	3	964	0

NOVEMBER 3, 1992 - ALLENDALE COUNTY GENERAL ELECTION
FINAL RESULTS

		R	D	D	D	D	D	D	D	D		
HOUSE DISTRICT 91		SOLICITOR DIST. 14			COUNTY COUNCIL DIST. 1		COUNTY COUNCIL DIST. 4		SCHOOL BOARD DIST. 1		SCHOOL BOARD DIST. 4	
PETE JOE		RANDOLPH			JAMES		J.W.		MARION F.		Robert F.	
G R A D Y		* M U R R I N			* P I N C K N E Y		* W A L L L Y		* R I L E Y		* C O N W E L L Y	
ALLENDALE 1	Machine	241	499	0	554	0						
ALLENDALE 2	Machine	1	73	0	579	0						
FAIRFAI 1	Machine	5	50	0	162	1		162	0			
FAIRFAI 2	Machine	87	229	0	532	1	519	3		525	1	161
MARTIN	Machine	49	216	0	235	0						217
SYCAMORE	Machine	44	145	0	191	0		208	0			108
ULMER	Machine	44	85	0	98	0		103	0			0
WOODS	Machine	68	337	0	345	1						15
	Absentee	29	68	0	84	0	25	0	15	24	0	0
	curb/eenerg	0	9	0	8	0	2	0	0	3	0	0
GRAND TOTALS		568	1711	0	2788	3	546	3	488	552	1	501

158

 * NOVEMBER 3, 1992 - ALLENDALE COUNTY GENERAL ELECTION
 FINAL RESULTS

P

		SOIL & WATER CONSERV Stephen A. * L E W I S R I T E - I N	Public Count
ALLENDALE 1	Machine	310	0
ALLENDALE 2	Machine	58	0
FAIRFAX 1	Machine	85	0
FAIRFAX 2	Machine	171	0
MARTIN	Machine	57	0
SYCAMORE	Machine	88	0
ULMER	Machine	58	0
WOODS	Machine	122	1
	Absentee	61	0
	curb/eaerg	3	0
GRAND TOTALS		1013	1

RESULTS GROUPS SUBTOTALS:

We, the undersigned, certify the results in this document to be true and accurate as read electronically using the cartridges from the Shouptronic 1242 electronic voting machines used in the November 3, 1992 Allendale County General Election.

159

Richard F. Felt
Harvey Cone
Jesse Lawton *Harriet L. Canady*

ALLENDALE COUNTY ELECTION COMMISSION

Dated this 5 day of Nov., 1992

STATEMENT OF VOTES CAST
 16:20:45 5-Nov-1992

GENERAL ELECTION
 ANDERSON COUNTY, SOUTH CAROLINA
 NOVEMBER 3, 1992

- 1 Registered Voters - TOTAL
- 2 Ballots Cast - TOTAL
- 3 Percent of Registered Voters

PRESIDENT

- 4 AME - HOWARD PHILLIPS
- 5 UNI - LENDRA B. FULANI

*** CONTINUED ***

	1	2.....3	4.....5
0009 APPLETON-EQUINOX	680	465 68.38	1 2
0010 BARKER'S CREEK	160	138 86.25	0 0
0011 BELTON	2,410	1,909 79.21	1 2
0012 BROADVIEW	405	321 79.26	0 0
0013 BISHOP'S BRANCH	603	493 81.76	0 0
0015 BOWLING GREEN	. 222	. 181..81.53	. 0.....0
0016 BROADWAY	851	713 83.78	0 0
0017 BRUSHY CREEK	1,847	1,537 83.22	3 2
0018 CEDAR GROVE	558	479 85.84	0 0
0019 CENTERVILLE	2,774	2,304 83.06	0 1
0020 CHIQUOLA MILL	384	293 76.30	0 0
0021 CONCRETE	2,087	1,738..83.28	. 2.....0
0022 CORNER	118	102 86.44	0 0
0023 CRAYTONVILLE	489	413 84.46	0 0
0024 DENVER-SANDY SPRINGS	1,052	862 81.94	0 0
0025 EDGEWOOD	2,057	1,639 79.68	0 0
0027 FIVE FORKS	722	623 86.29	0 0
0028 FLAT ROCK	. 743	. 610..82.10	. 0.....1
0029 FORK NO. 1	330	272 82.42	0 0
0030 FORK NO. 2	520	424 81.54	0 1
0031 FRIENDSHIP	394	318 80.71	1 0
0032 GLUCK MILL	126	103 81.75	0 0
0033 GREEN POND	1,760	1,420 80.68	1 0
0034 GROVE SCHOOL	. 154	. 122..79.22	. 0.....0
0035 HALL	557	435 78.10	0 0
0036 HAMMOND SCHOOL	1,480	1,217 82.23	0 0
0037 HIGH POINT	297	250 84.18	0 0
0038 HOMELAND PARK	1,431	1,170 81.76	0 2
0039 HONEA PATH	1,132	917 81.01	1 2
0040 HOPEWELL	1,673	1,435..85.77	. 2.....0
0041 IVA	980	747 76.22	1 0
0042 JACKSON MILL	527	414 78.56	0 0
0043 LA FRANCE	240	210 87.50	0 0
0044 MCADAMS	92	81 88.04	0 0
0045 MELTON	222	189 85.14	0 0
0046 MOUNT TABOR	. 766	. 650..84.86	. 1.....0
0047 MOUNTAIN CREEK	565	474 83.89	0 0
0049 NEAL'S CREEK	1,355	1,106 81.62	0 1
0050 ORR MILL	688	547 79.51	0 0
0051 PELZER	425	331 77.88	0 0
0053 PENDLETON	1,704	1,318 77.35	1 3
0054 PIEDMONT	. 507	. 403..79.49	. 1.....0
0055 PIERCETOWN	349	295 84.53	0 0
0057 ROCK MILL	1,129	938 83.08	1 0
0058 ROCK SPRING	395	335 84.81	1 0
0061 SHIRLEY'S STORE	412	347 84.22	0 0

STATEMENT OF VOTES CAST
 16:20:50 5-Nov-1992

GENERAL ELECTION
 ANDERSON COUNTY, SOUTH CAROLINA
 NOVEMBER 3, 1992

- 1 Registered Voters - TOTAL
- 2 Ballots Cast - TOTAL
- 3 Percent of Registered Voters

PRESIDENT

- 4 AME - HOWARD PHILLIPS
- 5 UNI - LENORA B. FULANI

*** CONTINUED ***

	1	2.....3	4.....5
0062 SIMPSONVILLE	845	706 83.55	0 0
0063 STARR	403	355 88.09	0 0
0064 THREE & TWENTY	1,282	1,088 84.87	2 0
0065 TONEY CREEK	200	160 80.00	0 0
0066 TOWNVILLE	259	212 81.85	0 0
0067 WALKER-MCELMOYLE	. 305	. 262..85.90	. 0.....0
0068 WEST PELZER	870	711 81.72	0 0
0069 WEST SAVANNAH	179	148 82.68	0 0
0070 WHITE PLAINS	964	787 81.64	0 1
0071 WILLIAMSTON	1,920	1,605 83.59	0 1
0072 WILLIAMSTON MILL	574	460 80.14	0 0
0073 WRIGHT'S SCHOOL	. 403	. 347..86.10	. 0.....1
0074 WARD 1 PRECINCT 1	1,287	983 76.38	0 1
0075 WARD 1 PRECINCT 2	1,185	995 83.97	1 0
0076 WARD 2 PRECINCT 1	1,208	987 81.71	0 0
0077 WARD 2 PRECINCT 2	1,635	1,279 78.23	0 2
0078 WARD 3 PRECINCT 1	571	405 70.93	1 0
0079 WARD 3 PRECINCT 2	. 610	. 495..81.15	. 0.....0
0080 WARD 4 PRECINCT 1	532	327 61.47	0 1
0081 WARD 4 PRECINCT 2	438	298 68.04	1 1
0082 WARD 5 PRECINCT 1	369	266 72.09	0 1
0083 WARD 5 PRECINCT 2	613	443 72.27	1 0
0084 WARD 6 PRECINCT 1	1,327	1,076 81.09	0 1
0085 WARD 6 PRECINCT 2	. 349	. 244..69.91	. 0.....0
0086 VARENNES	861	677 78.63	0 1
0087 LAKESIDE	1,408	1,146 81.39	0 1
0100 ABSENTEE	0	520 * .	0 0
0101 ABSENTEE	0	491 * .	1 1
0102 ABSENTEE	0	507 * .	1 0
0103 ABSENTEE	. 0	. 43....*..	. 0.....0
0200 CHALLENGE	0	6 * .	0 0
0201 CHALLENGE	0	4 * .	0 0
0202 CHALLENGE	0	21 * .	0 0
0203 CHALLENGE	0	1 * .	0 0
TOTAL	58,969	49,343 83.68	26 30

GENERAL ELECTION
 ANDERSON COUNTY, SOUTH CAROLINA
 NOVEMBER 3, 1992

*** CONTINUED ***

PRESIDENT

- 1 REP - GEORGE BUSH X
- 2 LIB - ANDRE MARROU
- 3 PET - ROSS PEROT
- 4 DEM - BILL CLINTON

	X 1.....	2.....	3.....	4
0009 APPLETON-EQUINOX	161	2	61	200
0010 BARKER'S CREEK	86	0	18	31
0011 BELTON	929	5	239	671
0012 BROADVIEW	80	0	22	206
0013 BISHOP'S BRANCH	221	2	70	185
0015 BOWLING GREEN	91.....	0.....	47.....	40
0016 BROADWAY	293	2	81	321
0017 BRUSHY CREEK	1,018	3	204	278
0018 CEDAR GROVE	251	0	63	141
0019 CENTERVILLE	1,263	3	369	600
0020 CHIUOLA MILL	107	1	37	132
0021 CONCRETE	1,160.....	3.....	228.....	318
0022 CORNER	47	0	18	33
0023 CRAYTONVILLE	234	2	74	98
0024 DENVER-SANDY SPRINGS	427	1	153	264
0025 EDGEWOOD	881	3	260	442
0027 FIVE FORKS	324	0	101	187
0028 FLAT ROCK	302.....	0.....	81.....	205
0029 FORK NO. 1	119	1	47	99
0030 FORK NO. 2	196	2	98	120
0031 FRIENDSHIP	167	1	43	97
0032 GLUCK MILL	35	0	14	51
0033 GREEN POND	743	2	272	366
0034 GROVE SCHOOL	88.....	0.....	8.....	25
0035 HALL	190	3	61	163
0036 HAMMOND SCHOOL	747	1	198	247
0037 HIGH POINT	150	0	36	60
0038 HOMELAND PARK	533	1	173	422
0039 HONEA PATH	427	2	98	351
0040 HOPEWELL	959.....	1.....	212.....	240
0041 IVA	365	1	121	239
0042 JACKSON MILL	224	0	58	131
0043 LA FRANCE	81	0	35	84
0044 MCADAMS	36	0	7	34
0045 MELTON	79	0	24	80
0046 MOUNT TABOR	279.....	0.....	126.....	233
0047 MOUNTAIN CREEK	193	2	67	194
0049 NEAL'S CREEK	463	1	109	513
0050 ORR MILL	119	0	57	359
0051 PELZER	113	0	56	153
0053 PENDLETON	457	3	173	621
0054 PIEDMONT	220.....	0.....	62.....	108
0055 PIERCETOWN	173	0	57	57
0057 ROCK MILL	482	0	169	263
0058 ROCK SPRING	139	1	28	148
0061 SHIRLEY'S STORE	177	1	60	99
0062 SIMPSONVILLE	430	0	106	145

GENERAL ELECTION
 ANDERSON COUNTY, SOUTH CAROLINA
 NOVEMBER 3, 1992

*** CONTINUED ***

PRESIDENT

- 1 REP - GEORGE BUSH X
- 2 LIB - ANDRE MARROU
- 3 PET - ROSS PEROT
- 4 DEM - BILL CLINTON

	1.....	2.....	3.....	4
0063 STARR	213	0	51	87
0064 THREE & TWENTY	710	3	165	188
0065 TONEY CREEK	82	0	24	51
0066 TOWNVILLE	95	1	30	83
0067 WALKER-MCELMOYLE	134	0	56	63
0068 WEST PELZER	. 338.....	3.....	107.....	247
0069 WEST SAVANNAH	49	1	19	76
0070 WHITE PLAINS	410	1	134	225
0071 WILLIAMSTON	733	2	216	566
0072 WILLIAMSTON MILL	193	1	63	187
0073 WRIGHT'S SCHOOL	170	1	64	100
0074 WARD 1 PRECINCT 1	. 538.....	1.....	122.....	303
0075 WARD 1 PRECINCT 2	643	0	87	245
0076 WARD 2 PRECINCT 1	547	1	142	274
0077 WARD 2 PRECINCT 2	785	1	152	318
0078 WARD 3 PRECINCT 1	163	0	52	162
0079 WARD 3 PRECINCT 2	237	1	62	183
0080 WARD 4 PRECINCT 1	. 47.....	0.....	29.....	241
0081 WARD 4 PRECINCT 2	39	1	16	221
0082 WARD 5 PRECINCT 1	72	2	41	144
0083 WARD 5 PRECINCT 2	25	0	11	393
0084 WARD 6 PRECINCT 1	592	5	133	323
0085 WARD 6 PRECINCT 2	63	0	23	154
0086 VARENNES	. 306.....	2.....	99.....	245
0087 LAKESIDE	482	2	185	444
0100 ABSENTEE	279	3	57	170
0101 ABSENTEE	272	0	52	152
0102 ABSENTEE	282	1	67	143
0103 ABSENTEE	25	0	5	13
0200 CHALLENGE	. 2.....	0.....	1.....	1
0201 CHALLENGE	1	0	0	3
0202 CHALLENGE	7	0	0	13
0203 CHALLENGE	0	1	0	0
TOTAL	24,793	84	6,966	16,072

STATEMENT OF VOTES CAST
16:21:10 5-Nov-1992

GENERAL ELECTION
ANDERSON COUNTY, SOUTH CAROLINA
NOVEMBER 3, 1992

UNITED STATES SENATE

- 1 AME - ROBERT BARNWELL CLARKSON, II
- 2 REP - TOMMY HARTNETT X
- 3 LIB - MARK JOHNSON
- 4 DEM - FRITZ HOLLINGS X

	1.....	2.....	3.....	4
0009 APPLETON-EQUINOX	8	142	7	262
0010 BARKER'S CREEK	1	67	2	66
0011 BELTON	19	904	29	885
0012 BROADVIEW	2	89	6	218
0013 BISHOP'S BRANCH	4	208	8	254
0015 BOWLING GREEN	0	106	5	66
0016 BROADWAY	11	269	12	398
0017 BRUSHY CREEK	11	1,009	37	449
0018 CEDAR GROVE	7	259	10	182
0019 CENTERVILLE	19	1,291	35	883
0020 CHIGUOLA MILL	3	86	6	189
0021 CONCRETE	18	1,205	28	454
0022 CORNER	0	47	2	48
0023 CRAYTONVILLE	4	229	7	164
0024 DENVER-SANDY SPRINGS	9	444	24	362
0025 EDGEWOOD	13	941	22	609
0027 FIVE FORKS	4	346	14	246
0028 FLAT ROCK	4	311	6	266
0029 FORK NO. 1	2	133	3	126
0030 FORK NO. 2	5	255	9	146
0031 FRIENDSHIP	4	164	9	130
0032 GLUCK MILL	1	32	5	63
0033 GREEN POND	22	837	27	503
0034 GROVE SCHOOL	0	72	1	46
0035 HALL	8	182	14	214
0036 HAMMOND SCHOOL	9	746	20	415
0037 HIGH POINT	4	123	8	111
0038 HOMELAND PARK	13	549	18	559
0039 HONEA PATH	6	393	12	480
0040 HOPEWELL	6	954	11	435
0041 IVA	11	331	11	366
0042 JACKSON MILL	2	196	7	198
0043 LA FRANCE	4	82	4	106
0044 MCADAMS	0	28	2	47
0045 MELTON	0	83	7	87
0046 MOUNT TABOR	6	307	13	295
0047 MOUNTAIN CREEK	6	194	13	241
0049 NEAL'S CREEK	7	452	18	603
0050 DRR MILL	4	120	14	383
0051 FELZER	1	124	8	187
0053 PENDLETON	6	438	27	776
0054 PIEDMONT	7	198	14	163
0055 PIERCETOWN	9	175	3	103
0057 ROCK MILL	8	567	12	315
0058 ROCK SPRING	1	131	2	182
0061 SHIRLEY'S STORE	3	194	8	137
0062 SIMPSONVILLE	7	432	11	234
0063 STARR	3	199	5	139

STATEMENT OF VOTES CAST
 16:21:15 5-Nov-1992

GENERAL ELECTION
 ANDERSON COUNTY, SOUTH CAROLINA
 NOVEMBER 3, 1992

UNITED STATES SENATE

- 1 AME - ROBERT BARNWELL CLARKSON, II
- 2 REP - TOMMY HARTNETT X
- 3 LIB - MARK JOHNSON
- 4 DEM - FRITZ HOLLINGS

	1.....	2.....	3.....	4.....
0064 THREE & TWENTY	7	707	24	321
0065 TONEY CREEK	1	82	4	71
0066 TOWNVILLE	2	108	6	92
0067 WALKER-MCELMOYLE	6	143	11	97
0068 WEST PELZER	9	322	15	349
0069 WEST SAVANNAH	1.....	51.....	5.....	86
0070 WHITE PLAINS	5	428	28	307
0071 WILLIAMSTON	9	710	45	795
0072 WILLIAMSTON MILL	2	191	19	237
0073 WRIGHT'S SCHOOL	5	169	10	156
0074 WARD 1 PRECINCT 1	5	519	13	419
0075 WARD 1 PRECINCT 2	9.....	588.....	5.....	379
0076 WARD 2 PRECINCT 1	5	518	18	412
0077 WARD 2 PRECINCT 2	5	763	12	474
0078 WARD 3 PRECINCT 1	3	162	7	209
0079 WARD 3 PRECINCT 2	8	223	8	245
0080 WARD 4 PRECINCT 1	5	52	5	247
0081 WARD 4 PRECINCT 2	3.....	33.....	2.....	231
0082 WARD 5 PRECINCT 1	3	77	5	167
0083 WARD 5 PRECINCT 2	4	22	1	351
0084 WARD 6 PRECINCT 1	11	584	20	420
0085 WARD 6 PRECINCT 2	1	53	9	165
0086 VARENNES	8	319	21	302
0087 LAKESIDE	15.....	517.....	27.....	534
0100 ABSENTEE	3	296	13	190
0101 ABSENTEE	3	266	14	180
0102 ABSENTEE	6	282	17	183
0103 ABSENTEE	1	24	1	17
0200 CHALLENGE	0	3	0	1
0201 CHALLENGE	0.....	3.....	0.....	0
0202 CHALLENGE	0	5	0	16
0203 CHALLENGE	0	0	0	1
TOTAL	447	24,864	941	21,485

GENERAL ELECTION
ANDERSON COUNTY, SOUTH CAROLINA
NOVEMBER 3, 1992

WRITE-IN VOTES

U. S. CONGRESS-3RD CONGRESSIONAL

CONGRESS

THIRD DISTRICT

- 1 REP - JIM BLAND
- 2 DEM - BUTLER DERRICK Y

SENATE

DISTRICT 3

- 3 REP - JIM WINGO
- 4 DEM - BOB WALDREP Y

MISCELLANEOUS

4

	1.....2	3.....4		
0009 APPLETON-EQUINOX	89	334	143	269
0010 BARKER'S CREEK	49	86		
0011 BELTON	543	1,295		
0012 BROADVIEW	68	245		
0013 BISHOP'S BRANCH	138	334		
0015 BOWLING GREEN	65	108		
0016 BROADWAY	173	528		
0017 BRUSHY CREEK	782	712		
0018 CEDAR GROVE	182	274		
0019 CENTERVILLE	867	1,348	1,243	981
0020 CHIUOLA MILL	53	233		
0021 CONCRETE	963	716		
0022 CORNER	35	61	63	35
0023 CRAYTONVILLE	140	254		
0024 DENVER-SANDY SPRINGS	295	537	407	422
0025 EDGEWOOD	642	929	886	687
0027 FIVE FORKS	232	374	372	234
0028 FLAT ROCK	192	395	301	289
0029 FORK NO. 1	85	177	124	139
0030 FORK NO. 2	158	248	217	193
0031 FRIENDSHIP	95	214		
0032 GLUCK MILL	20	79	39	60
0033 GREEN POND	543	826	728	644
0034 GROVE SCHOOL	41	80	59	60
0035 HALL	119	303		
0036 HAMMOND SCHOOL	467	716	27	11
0037 HIGH POINT	70	173		
0038 HOMELAND PARK	363	763	221	233
0039 HONEA PATH	235	657		
0040 HOPEWELL	613	765	834	560
0041 IVA	225	488	343	378
0042 JACKSON MILL	124	280	199	204
0043 LA FRANCE	68	127	82	108
0044 MCADAMS	18	61		
0045 MELTON	56	124		
0046 MOUNT TABOR	182	451	310	312
0047 MOUNTAIN CREEK	121	340	190	266
0049 NEAL'S CREEK	299	791		
0050 ORR MILL	70	449	141	374
0051 PELZER	71	243		
0053 PENDLETON	304	939	535	702
0054 PIEDMONT	132	251		
0055 PIERCETOWN	130	155		
0057 ROCK MILL	364	535	554	345
0058 ROCK SPRING	82	238		

GENERAL ELECTION
 ANDERSON COUNTY, SOUTH CAROLINA
 NOVEMBER 3, 1992

WRITE-IN VOTES

STATE SENTATE-DISTRICT 3

MISCELLANEOUS 2

CONGRESS
 THIRD DISTRICT

- 1 REP - JIM BLAND
- 2 DEM - BUTLER DERRICK y

SENATE
 DISTRICT 3

- 3 REP - JIM WINGO
- 4 DEM - BOB WALDREP y

	1.....2	3.....4		
0061 SHIRLEY'S STORE	120	218		
0062 SIMPSONVILLE	308	374		
0063 STARR	127	212	168	176
0064 THREE & TWENTY	587	468		
0065 TONEY CREEK	46	109		
0066 TOWNVILLE	. 71....132	. 85....117		
0067 WALKER-MCELMOYLE	114	138		
0068 WEST PELZER	219	477		
0069 WEST SAVANNAH	38	104	56	87
0070 WHITE PLAINS	283	475		
0071 WILLIAMSTON	477	1,077		
0072 WILLIAMSTON MILL	. 121....325			
0073 WRIGHT'S SCHOOL	106	233		
0074 WARD 1 PRECINCT 1	302	643	509	434
0075 WARD 1 PRECINCT 2	366	608	522	410
0076 WARD 2 PRECINCT 1	338	610	530	413
0077 WARD 2 PRECINCT 2	518	725	668	519
0078 WARD 3 PRECINCT 1	. 102....285	. 166....218		
0079 WARD 3 PRECINCT 2	145	332		
0080 WARD 4 PRECINCT 1	32	276	71	234
0081 WARD 4 PRECINCT 2	20	255	50	216
0082 WARD 5 PRECINCT 1	51	204	83	164
0083 WARD 5 PRECINCT 2	14	412	30	400
0084 WARD 6 PRECINCT 1	. 395....643	. 505....527		
0085 WARD 6 PRECINCT 2	30	200	56	168
0086 VARENNES	184	460	266	376
0087 LAKESIDE	336	759	448	635
0100 ABSENTEE	219	274	276	223
0101 ABSENTEE	197	262	243	178
0102 ABSENTEE	. 222....266			
0103 ABSENTEE	25	16	0	0
0200 CHALLENGE	2	2	3	1
0201 CHALLENGE	0	4	0	2
0202 CHALLENGE	5	16		
0203 CHALLENGE	0	1	0	0

TOTAL 16,673.30,631 12,753.13,004

STATEMENT OF VOTES CAST
16:21:26 5-Nov-1992

GENERAL ELECTION
ANDERSON COUNTY, SOUTH CAROLINA
NOVEMBER 3, 1992

WRITE-IN VOTES

SENATE
DISTRICT 4

- 1 REP - BILL BATES
- 2 DEM - BILLY O'DELL *Multi-county*

HOUSE OF REPRESENTATIVES
DISTRICT 6

- 3 DEM - JOHN TUCKER *✓*

HOUSE OF REPRESENTATIVES
DISTRICT 7

- 4 DEM - RONALD P. TOWNSEND *✓*

HOUSE OF REPRESENTATIVES
DISTRICT 8

- 5 DEM - C. D. CHAMBLESE *✓*

STATE HOUSE OF REPRESENTATIVES
DISTRICT 6

IKE BRISSEY 1,586
MISCELLANEOUS 2

*** CONTINUED ***

	1.....	2	3	4	5
0009 APPLETON-EQUINOX	.	.	267		
0010 BARKER'S CREEK	85	51	.	121	
0011 BELTON	825	996	.	1,494	
0012 BROADVIEW	89	217	.	251	
0013 BISHOP'S BRANCH	222	233			
0015 BOWLING GREEN	. 96.....	80			
0016 BROADWAY	244	416	.	514	
0017 BRUSHY CREEK	1,023	407			
0018 CEDAR GROVE	198	248			
0019 CENTERVILLE	1,692
0020 CHIQUOLA MILL	85	196	.	243	
0021 CONCRETE	1,128.....	502			
0023 CRAYTONVILLE	249	156	.	345	
0024 DENVER-SANDY SPRINGS	.	.	366	.	184
0025 EDGEWOOD	.	.	988		
0027 FIVE FORKS	.	.	386		
0029 FORK NO. 1	200
0030 FORK NO. 2	290
0031 FRIENDSHIP	157	153	.	250	
0033 GREEN POND	1,012
0035 HALL	186	225	.	325	
0036 HAMMOND SCHOOL	648	438			
0037 HIGH POINT	132	111	.	212	
0038 HOMELAND PARK	. 293.....	315	.	1	773
0039 HONEA PATH	368	522	.	766	
0040 HOPEWELL	.	.	805		
0041 IVA	.	.	.	561	
0042 JACKSON MILL	.	.	.	326	
0043 LA FRANCE	.	.	131		
0044 MCADAMS	. 27.....	51	.	75	
0045 MELTON	90	95	118		
0046 MOUNT TABOR	.	.	412		
0047 MOUNTAIN CREEK	26
0049 NEAL'S CREEK	471	579	.	467	
0050 ORR MILL	160
0051 PELZER	. 111.....	191			
0053 PENDLETON	.	.	962		
0054 PIEDMONT	190	181			
0055 PIERCETOWN	177	100	193		

168

GENERAL ELECTION
 ANDERSON COUNTY, SOUTH CAROLINA
 NOVEMBER 3, 1992

WRITE-IN VOTES

STATE HOUSE OF REPRESENTATIVES
 DISTRICT 8

MISCELLANEOUS

3

SENATE
 DISTRICT 4

- 1 REP - BILL BATES *multi county*
- 2 DEM - BILLY O'DELL *X*

HOUSE OF REPRESENTATIVES
 DISTRICT 6

- 3 DEM - JOHN TUCKER *X*

HOUSE OF REPRESENTATIVES
 DISTRICT 7

- 4 DEM - RONALD P. TOWNSEND *X*

HOUSE OF REPRESENTATIVES
 DISTRICT 8

- 5 DEM - C. D. CHAMBLEE *X*

*** CONTINUED ***

	1.....	2	3	4	5
0057 ROCK MILL	673
0058 ROCK SPRING	119	195	.	276	
0061 SHIRLEY'S STORE	182	150	.	291	
0062 SIMPSONVILLE	409	244			
0064 THREE & TWENTY	757	259			
0065 TONEY CREEK	. 92.....	64	.	132	
0066 TOWNVILLE	159
0067 WALKER-MCELMOYLE	157	91			
0068 WEST PELZER	301	366			
0070 WHITE PLAINS	412	319	62		
0071 WILLIAMSTON	660	851			
0072 WILLIAMSTON MILL	. 173....	261			
0073 WRIGHT'S SCHOOL	215	124	.	303	
0074 WARD 1 PRECINCT 1	.	.	640		
0075 WARD 1 PRECINCT 2	28	10			
0077 WARD 2 PRECINCT 2	22	22			
0079 WARD 3 PRECINCT 2	216	239			
0082 WARD 5 PRECINCT 1 193		
0083 WARD 5 PRECINCT 2	.	.	391		
0084 WARD 6 PRECINCT 1	.	.	588		
0085 WARD 6 PRECINCT 2	.	.	176		
0086 VARENNES	511
0087 LAKESIDE	888
0100 ABSENTEE	. 0.....	0	. 253	. 16	. 44
0101 ABSENTEE	18	15	7	20	122
0102 ABSENTEE	254	191	.	114	6
0103 ABSENTEE	22	20	0	0	0
0200 CHALLENGE	0	0	2	0	0
0201 CHALLENGE	1	0	0	1	0
0202 CHALLENGE	. 7.....	14	.	. 2	. 0
0203 CHALLENGE	1	0	0	0	0
TOTAL	11,150	9,899	6,970	7,096	6,740

GENERAL ELECTION
ANDERSON COUNTY, SOUTH CAROLINA
NOVEMBER 3, 1992

WRITE-IN VOTES

*** CONTINUED ***
HOUSE OF REPRESENTATIVES
DISTRICT 8
HOUSE OF REPRESENTATIVES
DISTRICT 9

STATE HOUSE OF REPRESENTATIVES
DISTRICT 9

MISCELLANEOUS 4

1 DEM - PAT B. HARRIS X
HOUSE OF REPRESENTATIVES
DISTRICT 10

2 REP - DANIEL T. DAN COOPER X
3 DEM - ROBERT MCCLURE

HOUSE OF REPRESENTATIVES
DISTRICT 11

4 DEM - HARRY C. STILLE X

SOLICITOR *multi-county*
TENTH JUDICIAL CIRCUIT

5 DEM - GEORGE M. DUCWORTH X

*** CONTINUED ***

	X 1	X 2.....3	X 4	X 5
0009 APPLETON-EQUINOX	.	.	.	324
0010 BARKER'S CREEK	.	.	.	114
0011 BELTON	.	.	.	1,441
0012 BROADVIEW	.	.	.	266
0013 BISHOP'S BRANCH	.	238 209	.	379
0015 BOWLING GREEN	. 132	130
0016 BROADWAY	19	.	.	565
0017 BRUSHY CREEK	.	1,180 284	.	960
0018 CEDAR GROVE	349	.	.	352
0019 CENTERVILLE	.	.	.	1,735
0020 CHIGUOLA MILL	.	.	.	228
0021 CONCRETE	.	1,310....343	.	979
0022 CORNER	.	.	81	85
0023 CRAYTONVILLE	.	.	.	320
0024 DENVER-SANDY SPRINGS	.	.	.	632
0025 EDGEWOOD	.	.	.	1,166
0027 FIVE FORKS	.	.	.	461
0028 FLAT ROCK	.	.	409	454
0029 FORK NO. 1	.	.	.	208
0030 FORK NO. 2	.	.	.	303
0031 FRIENDSHIP	.	.	.	247
0032 GLUCK MILL	.	.	80	84
0033 GREEN POND	.	.	.	1,013
0034 GROVE SCHOOL	.	.	93	93
0035 HALL	.	.	.	335
0036 HAMMOND SCHOOL	910	.	.	929
0037 HIGH POINT	.	.	.	194
0038 HOMELAND PARK	.	.	95	892
0039 HONEA PATH	.	.	.	734
0040 HOPEWELL	.	.	.	1,068
0041 IVA	.	.	.	571
0042 JACKSON MILL	.	.	.	340
0043 LA FRANCE	.	.	.	136
0044 MCADAMS	.	.	.	75
0045 MELTON	.	.	.	150
0046 MOUNT TABOR	.	.	.	490

STATEMENT OF VOTES CAST
 16:21:37 5-Nov-1992

GENERAL ELECTION
 ANDERSON COUNTY, SOUTH CAROLINA
 NOVEMBER 3, 1992

WRITE-IN VOTES

*** CONTINUED ***

HOUSE OF REPRESENTATIVES
 DISTRICT 8
 HOUSE OF REPRESENTATIVES
 DISTRICT 9

1 DEM - PAT B. HARRIS Y
 HOUSE OF REPRESENTATIVES
 DISTRICT 10

2 REP - DANIEL T. DAN COOPER Y
 3 DEM - ROBERT MCCLURE

HOUSE OF REPRESENTATIVES
 DISTRICT 11
 4 DEM - HARRY C. STILLE Y

SOLICITOR
 TENTH JUDICIAL CIRCUIT *multi-county*
 5 DEM - GEORGE M. DUCWORTH Y

SOLICITOR

DRUANNE WHITE 35
 MISCELLANEOUS 19

*** CONTINUED ***

	Y	X	X	X
	1	2.....3	4	5
0047 MOUNTAIN CREEK	.	.	324	379
0049 NEAL'S CREEK	425	.	.	887
0050 ORR MILL	291	.	.	455
0051 PELZER	.	172	133	258
0053 PENDLETON	.	.	.	1,045
0054 PIEDMONT	.	275.....113	.	298
0055 PIERCETOWN	.	.	.	233
0057 ROCK MILL	.	.	.	669
0058 ROCK SPRING	.	.	.	268
0061 SHIRLEY'S STORE	.	.	.	284
0062 SIMPSONVILLE	.	497	170	441
0063 STARR	280	278
0064 THREE & TWENTY	.	786	226	631
0065 TONEY CREEK	.	.	.	126
0066 TOWNVILLE	.	.	.	158
0067 WALKER-MCELMOYLE	.	152	95	199
0068 WEST PELZER	.	429	254	533
0069 WEST SAVANNAH	107	114
0070 WHITE PLAINS	.	449	199	576
0071 WILLIAMSTON	442	513	375	1,215
0072 WILLIAMSTON MILL	344	0	0	349
0073 WRIGHT'S SCHOOL	.	.	.	281
0074 WARD 1 PRECINCT 1	.	.	.	732
0075 WARD 1 PRECINCT 2	754	764
0076 WARD 2 PRECINCT 1	783	.	.	762
0077 WARD 2 PRECINCT 2	922	.	.	921
0078 WARD 3 PRECINCT 1	325	.	.	321
0079 WARD 3 PRECINCT 2	374	.	.	366
0080 WARD 4 PRECINCT 1	269	.	.	277
0081 WARD 4 PRECINCT 2	242	245
0082 WARD 5 PRECINCT 1	.	.	.	213
0083 WARD 5 PRECINCT 2	.	.	.	399
0084 WARD 6 PRECINCT 1	.	.	.	792
0085 WARD 6 PRECINCT 2	0	.	.	191
0086 VARENNES	.	.	.	522
0087 LAKESIDE	915

171

STATEMENT OF VOTES CAST
 16:21:40 5-Nov-1992

GENERAL ELECTION
 ANDERSON COUNTY, SOUTH CAROLINA
 NOVEMBER 3, 1992

*** CONTINUED ***

HOUSE OF REPRESENTATIVES
 DISTRICT 8
 HOUSE OF REPRESENTATIVES
 DISTRICT 9

1 DEM - PAT B. HARRIS ✕

HOUSE OF REPRESENTATIVES
 DISTRICT 10

2 REP - DANIEL T. DAN COOPER ✕

3 DEM - ROBERT MCCLURE

HOUSE OF REPRESENTATIVES
 DISTRICT 11

4 DEM - HARRY C. STILLE ✕

SOLICITOR *multi-county*
 TENTH JUDICIAL CIRCUIT

5 DEM - GEORGE M. DUCWORTH ✕

*** CONTINUED ***

	✕	✕	✕	✕	✕
	1	2.....3	4	5	
0100 ABSENTEE	364
0101 ABSENTEE	141	.	.	39	325
0102 ABSENTEE	92	150	46	0	330
0103 ABSENTEE	0	29	11	1	31
0200 CHALLENGE	2
0201 CHALLENGE	. 2	0 .	3
0202 CHALLENGE	1	4	12	0	16
0203 CHALLENGE	0	0	1	0	1
TOTAL	6,818	6,184	2,471	1,509	36,612

STATEMENT OF VOTES CAST
 16:21:41 5-Nov-1992

GENERAL ELECTION
 ANDERSON COUNTY, SOUTH CAROLINA
 NOVEMBER 3, 1992

WRITE-IN VOTES
 COUNTY COUNCIL-DISTRICT 1
 MISCELLANEOUS 1

*** CONTINUED ***

SOLICITOR
 TENTH JUDICIAL CIRCUIT
 COUNTY COUNCIL
 DISTRICT 1

- 1 REP - JACK TURNER
- 2 DEM - G. FRED TOLLY X

COUNTY COUNCIL
 DISTRICT 2

- 3 REP - LESTER BROCK
- 4 DEM - WILLIAM A. FLOYD X

	1.....2	3.....4
0009 APPLETON-EQUINOX	86 299	
0010 BARKER'S CREEK		
0011 BELTON		
0012 BROADVIEW	.	62 252
0013 BISHOP'S BRANCH		
0015 BOWLING GREEN	83.....84
0016 BROADWAY	.	222 464
0017 BRUSHY CREEK		
0018 CEDAR GROVE	.	244 203
0019 CENTERVILLE		
0020 CHIQUOLA MILL		
0021 CONCRETE		
0022 CORNER		
0023 CRAYTONVILLE		
0024 DENVER-SANDY SPRINGS		
0025 EDGEWOOD	613 841	
0027 FIVE FORKS		
0028 FLAT ROCK		
0029 FORK NO. 1		
0030 FORK NO. 2		
0031 FRIENDSHIP		
0032 GLUCK MILL		
0033 GREEN POND		
0034 GROVE SCHOOL		
0035 HALL		
0036 HAMMOND SCHOOL	.	428 732
0037 HIGH POINT		
0038 HOMELAND PARK		
0039 HONEA PATH		
0040 HOPEWELL	. 547....761	
0041 IVA		
0042 JACKSON MILL		
0043 LA FRANCE		
0044 MCADAMS		
0045 MELTON		
0046 MOUNT TABOR		
0047 MOUNTAIN CREEK		
0049 NEAL'S CREEK	.	375 696
0050 ORR MILL		
0051 PELZER	133 179	
0053 PENDLETON		
0054 PIEDMONT		

STATEMENT OF VOTES CAST
 16:21:45 5-Nov-1992

GENERAL ELECTION
 ANDERSON COUNTY, SOUTH CAROLINA
 NOVEMBER 3, 1992

*** CONTINUED ***

SOLICITOR
 TENTH JUDICIAL CIRCUIT
 COUNTY COUNCIL
 DISTRICT 1

- 1 REP - JACK TURNER
- 2 DEM - G. FRED TOLLY X

COUNTY COUNCIL
 DISTRICT 2

- 3 REP - LESTER BROCK
- 4 DEM - WILLIAM A. FLOYD X

	1.....2	3.....4	X	X
0055 PIERCETOWN	136	150		
0057 ROCK MILL				
0058 ROCK SPRING				
0061 SHIRLEY'S STORE				
0062 SIMPSONVILLE				
0063 STARR				
0064 THREE & TWENTY				
0065 TONEY CREEK	.	.	88	64
0066 TOWNVILLE				
0067 WALKER-MCELMOYLE				
0068 WEST PELZER	327	360		
0069 WEST SAVANNAH				
0070 WHITE PLAINS	386	355		
0071 WILLIAMSTON	765	792		
0072 WILLIAMSTON MILL	201	197	29	15
0073 WRIGHT'S SCHOOL				
0074 WARD 1 PRECINCT 1	293	610		
0075 WARD 1 PRECINCT 2	. 234.....	689	. 8.....	1
0076 WARD 2 PRECINCT 1	.	.	304	605
0077 WARD 2 PRECINCT 2	.	.	468	730
0078 WARD 3 PRECINCT 1	.	.	108	261
0079 WARD 3 PRECINCT 2	.	.	186	288
0080 WARD 4 PRECINCT 1	.	.	42	268
0081 WARD 4 PRECINCT 2 20.....	256
0082 WARD 5 PRECINCT 1	38	133		
0083 WARD 5 PRECINCT 2				
0084 WARD 6 PRECINCT 1	.	.	361	621
0085 WARD 6 PRECINCT 2	36	184		
0086 VARENNES				
0087 LAKESIDE				
0100 ABSENTEE	101	116	20	19
0101 ABSENTEE	22	34	70	92
0102 ABSENTEE	27	39	50	68
0103 ABSENTEE	7	7	0	0
0200 CHALLENGE	1	1	0	0
0201 CHALLENGE	. 0.....	0	. 1.....	1
0202 CHALLENGE	0	0	2	1
0203 CHALLENGE	0	0	0	0
TOTAL	3,953	5,747	3,171	5,721

STATEMENT OF VOTES CAST
 16:21:48 5-Nov-1992

GENERAL ELECTION
 ANDERSON COUNTY, SOUTH CAROLINA
 NOVEMBER 3, 1992

COUNTY COUNCIL
 DISTRICT 3

- 1 REP - BRIAN ROACH
- 2 DEM - HARVIE E. BANISTER x

COUNTY COUNCIL
 DISTRICT 4

- 3 REP - ED ALLGOOD y
- 4 DEM - RANDY PRICE

		x	x	
	1.....2		3.....4	
0010 BARKER'S CREEK	41	96		
0011 BELTON	855	987		
0013 BISHOP'S BRANCH	.	.	210	265
0017 BRUSHY CREEK	.	.	885	568
0020 CHIQUOLA MILL	54	232		
0021 CONCRETE	1,033.....	621
0022 CORNER	41	55		
0023 CRAYTONVILLE	172	235		
0024 DENVER-SANDY SPRINGS	.	.	366	472
0027 FIVE FORKS	.	.	318	287
0028 FLAT ROCK	259	326		
0031 FRIENDSHIP	131.....	175		
0032 GLUCK MILL	29	71		
0033 GREEN POND	.	.	105	99
0034 GROVE SCHOOL	44	75		
0035 HALL	171	248		
0037 HIGH POINT	91	156		
0039 HONEA PATH	. 292....	598		
0041 IVA	266	454		
0042 JACKSON MILL	128	275		
0043 LA FRANCE	.	.	83	117
0044 MCADAMS	25	55		
0045 MELTON	.	.	114	68
0046 MOUNT TABOR	302.....	326
0047 MOUNTAIN CREEK	161	293		
0053 PENDLETON	.	.	370	882
0054 PIEDMONT	.	.	207	175
0058 ROCK SPRING	124	194		
0061 SHIRLEY'S STORE	114	219		
0062 SIMPSONVILLE	382.....	277
0063 STARR	145	200		
0064 THREE & TWENTY	.	.	694	349
0067 WALKER-MCELMOYLE	.	.	174	83
0069 WEST SAVANNAH	57	81		
0073 WRIGHT'S SCHOOL	133	208		
0100 ABSENTEE	. 7.....	13	60.....	78
0101 ABSENTEE	26	25	2	2
0102 ABSENTEE	78	60	102	50
0103 ABSENTEE	0	0	20	5
0200 CHALLENGE	0	0	2	0
0201 CHALLENGE	0	0	0	0
0202 CHALLENGE	. 1.....	1	3.....	13
0203 CHALLENGE	0	0	1	0

TOTAL

175 3,445 5,332 5,433 4,737

STATEMENT OF VOTES CAST
16:21:54 5-Nov-1992

GENERAL ELECTION
ANDERSON COUNTY, SOUTH CAROLINA
NOVEMBER 3, 1992

WRITE-IN VOTES
COUNTY COUNCIL-DISTRICT 5

COUNTY COUNCIL
DISTRICT 5

- 1 REP - L. B. LUCKY EVANS
- 2 DEM - MIKE HOLDEN *

COUNTY AUDITOR

- 3 DEM - ANNIE FRANCES CLARK *

COUNTY CLERK OF COURT

- 4 DEM - LINDA DESHIELDS *

COUNTY CORONER

- 5 DEM - WILTON E. MACKEY *

*** CONTINUED ***

		x	x	x	x
	1.....2	3	4	5	
0009 APPLETON-EQUINOX	.	322	317	341	
0010 BARKER'S CREEK	.	123	124	124	
0011 BELTON	.	1,474	1,443	1,499	
0012 BROADVIEW	.	264	254	268	
0013 BISHOP'S BRANCH	.	377	366	380	
0015 BOWLING GREEN	135	133	134	
0016 BROADWAY	.	546	540	567	
0017 BRUSHY CREEK	.	1,004	975	976	
0018 CEDAR GROVE	.	361	354	375	
0019 CENTERVILLE	713 1,502	1,741	1,701	1,725	
0020 CHIQUOLA MILL	.	237	245	242	
0021 CONCRETE	1,016	1,016	1,026	
0022 CORNER	.	83	80	87	
0023 CRAYTONVILLE	.	324	322	331	
0024 DENVER-SANDY SPRINGS	.	651	624	651	
0025 EDGEWOOD	.	1,154	1,126	1,183	
0027 FIVE FORKS	.	461	445	458	
0028 FLAT ROCK	457	440	498	
0029 FORK NO. 1	99 156	210	206	209	
0030 FORK NO. 2	194 210	308	297	308	
0031 FRIENDSHIP	.	250	252	245	
0032 GLUCK MILL	.	85	85	89	
0033 GREEN POND	444 719	1,046	1,013	1,045	
0034 GROVE SCHOOL	95	95	98	
0035 HALL	.	337	334	355	
0036 HAMMOND SCHOOL	.	922	901	923	
0037 HIGH POINT	.	199	207	205	
0038 HOMELAND PARK	559 576	902	882	961	
0039 HONEA PATH	.	746	778	763	
0040 HOPEWELL	1,061	1,044	1,061	
0041 IVA	.	587	581	598	
0042 JACKSON MILL	.	349	347	349	
0043 LA FRANCE	.	153	143	159	
0044 MCADAMS	.	76	75	73	
0045 MELTON	.	148	145	149	
0046 MOUNT TABOR	482	472	482	
0047 MOUNTAIN CREEK	.	381	371	391	
0049 NEAL'S CREEK	.	894	892	918	
0050 ORR MILL	141 381	450	445	456	
0051 PELZER	.	261	249	262	
0053 PENDLETON	.	1,051	1,023	1,035	
0054 PIEDMONT	301	300	298	

MISCELLANEOUS 1
WRITE-IN VOTES
AUDITOR
MISCELLANEOUS 2

STATEMENT OF VOTES CAST
16:21:58 5-Nov-1992

GENERAL ELECTION
ANDERSON COUNTY, SOUTH CAROLINA
NOVEMBER 3, 1992

WRITE-IN VOTES

CLERK OF COURT

MISCELLANEOUS

1

WRITE-IN VOTES

CORONER

MISCELLANEOUS

11

COUNTY COUNCIL
DISTRICT 5

- 1 REP - L. B. LUCKY EVANS
- 2 DEM - MIKE HOLDEN y

COUNTY AUDITOR

- 3 DEM - ANNIE FRANCES CLARK y

COUNTY CLERK OF COURT

- 4 DEM - LINDA DESHIELDS x

COUNTY CORONER

- 5 DEM - WILTON E. MACKEY *

*** CONTINUED ***

		X	Y	X	X
	1.....	2	3	4	5
0055 PIERCETOWN	.	.	227	219	229
0057 ROCK MILL	400	505	683	668	671
0058 ROCK SPRING	.	.	270	265	271
0061 SHIRLEY'S STORE	.	.	274	269	279
0062 SIMPSONVILLE	.	.	455	445	463
0063 STARR	299	291	301
0064 THREE & TWENTY	.	.	667	647	655
0065 TONEY CREEK	.	.	131	129	133
0066 TOWNVILLE	90	113	168	161	160
0067 WALKER-MCELMOYLE	.	.	202	199	190
0068 WEST PELZER	.	.	542	540	543
0069 WEST SAVANNAH	122	115	121
0070 WHITE PLAINS	.	.	590	573	577
0071 WILLIAMSTON	.	.	1,235	1,209	1,256
0072 WILLIAMSTON MILL	.	.	353	351	362
0073 WRIGHT'S SCHOOL	.	.	288	284	289
0074 WARD 1 PRECINCT 1	.	.	764	736	749
0075 WARD 1 PRECINCT 2	777	740	759
0076 WARD 2 PRECINCT 1	.	.	759	723	739
0077 WARD 2 PRECINCT 2	.	.	932	891	912
0078 WARD 3 PRECINCT 1	.	.	317	313	331
0079 WARD 3 PRECINCT 2	.	.	379	372	375
0080 WARD 4 PRECINCT 1	.	.	278	274	280
0081 WARD 4 PRECINCT 2	243	243	251
0082 WARD 5 PRECINCT 1	22	57	213	202	216
0083 WARD 5 PRECINCT 2	21	404	396	393	403
0084 WARD 6 PRECINCT 1	.	.	786	764	804
0085 WARD 6 PRECINCT 2	.	.	188	192	203
0086 VARENNES	261	391	503	503	540
0087 LAKESIDE	. 385....	709	881	867	918
0100 ABSENTEE	36	36	343	343	343
0101 ABSENTEE	84	84	311	303	319
0102 ABSENTEE	3	3	333	327	334
0103 ABSENTEE	1	0	29	28	30
0200 CHALLENGE	0	0	3	2	2
0201 CHALLENGE	. 0.....	0	3	3	3
0202 CHALLENGE	0	0	16	17	17
0203 CHALLENGE	0	0	1	1	1
TOTAL			3,453	5,846	36,985
			36,244	37,326	

STATEMENT OF VOTES CAST
16:22:02 5-Nov-1992

GENERAL ELECTION
ANDERSON COUNTY, SOUTH CAROLINA
NOVEMBER 3, 1992

WRITE-IN VOTES

SHERIFF

MISCELLANEOUS

3

WRITE-IN VOTES

SOIL & WATER CONSERVATION

MISCELLANEOUS

4

*** CONTINUED ***

COUNTY CORONER

COUNTY SHERIFF

1 REP - GENE TAYLOR X

2 DEM - DAVID L. CRENSHAW

COUNTY TREASURER

3 REP - LEONARD C. CARTER

4 DEM - ELIZABETH R. WILSON X

SOIL AND WATER CONSERVATION

DISTRICT COMMISSIONER

5 GEORGE H. MCCARLEY X

*** CONTINUED ***

	X		X	X
	1.....2		3.....4	5
0009 APPLETON-EQUINOX	200 246		88 301	261
0010 BARKER'S CREEK	58 80		34 103	115
0011 BELTON	859 1,009		461 1,341	1,243
0012 BROADVIEW	136 177		58 245	210
0013 BISHOP'S BRANCH	107 373		154 297	324
0015 BOWLING GREEN	. 83.....95		. 53.....116	. 126
0016 BROADWAY	324 381		158 510	432
0017 BRUSHY CREEK	857 634		873 555	993
0018 CEDAR GROVE	236 223		145 299	326
0019 CENTERVILLE	1,238 1,017		803 1,329	1,716
0020 CHIQUOLA MILL	87 198		54 225	175
0021 CONCRETE	1,024....671		1,077....554	1,070
0022 CORNER	47 50		27 68	82
0023 CRAYTONVILLE	170 241		122 270	313
0024 DENVER-SANDY SPRINGS	359 496		295 499	610
0025 EDGEWOOD	934 662		605 885	1,123
0027 FIVE FORKS	326 289		225 346	438
0028 FLAT ROCK	. 327....274		. 189....390	. 416
0029 FORK NO. 1	123 144		93 159	192
0030 FORK NO. 2	197 220		157 233	279
0031 FRIENDSHIP	140 169		92 203	213
0032 GLUCK MILL	47 53		23 74	66
0033 GREEN POND	702 697		513 811	1,011
0034 GROVE SCHOOL	. 94.....26		. 39.....77	. 97
0035 HALL	208 218		122 288	317
0036 HAMMOND SCHOOL	715 481		420 706	905
0037 HIGH POINT	103 143		71 171	196
0038 HOMELAND PARK	558 594		351 733	792
0039 HONEA PATH	286 609		215 653	663
0040 HOPEWELL	. 853....555		. 602....699	1,044
0041 IVA	369 364		208 493	504
0042 JACKSON MILL	227 180		123 272	305
0043 LA FRANCE	58 143		48 134	125
0044 MCADAMS	15 66		18 62	75
0045 MELTON	83 99		58 115	123
0046 MOUNT TABOR	. 243....394		. 199....399	. 456
0047 MOUNTAIN CREEK	215 254		110 336	338
0049 NEAL'S CREEK	512 572		257 802	743
0050 ORR MILL	188 342		78 425	303
0051 PELZER	127 193		81 218	233
0053 PENDLETON	320 954		298 903	898

STATEMENT OF VOTES CAST
16:22:06 5-Nov-1992

GENERAL ELECTION
ANDERSON COUNTY, SOUTH CAROLINA
NOVEMBER 3, 1992

*** CONTINUED ***

COUNTY CORONER

COUNTY SHERIFF

- 1 REP - GENE TAYLOR ✕
- 2 DEM - DAVID L. CRENSHAW

COUNTY TREASURER

- 3 REP - LEONARD C. CARTER
- 4 DEM - ELIZABETH R. WILSON ✕

SOIL AND WATER CONSERVATION

DISTRICT COMMISSIONER

- 5 GEORGE H. MCCARLEY ✕

*** CONTINUED ***

	✕		✕		✕
	1.....2	3.....4	5		
0054 PIEDMONT	185	206	154	221	276
0055 PIERCETOWN	162	131	117	160	233
0057 ROCK MILL	571	351	352	523	662
0058 ROCK SPRING	121	194	73	239	182
0061 SHIRLEY'S STORE	169	174	99	231	251
0062 SIMPSONVILLE	391.....296	366.....289			448
0063 STARR	195	154	104	235	280
0064 THREE & TWENTY	626	428	616	383	677
0065 TONEY CREEK	80	76	51	103	117
0066 TOWNVILLE	89	118	62	135	152
0067 WALKER-MCELMOYLE	97	162	111	135	184
0068 WEST PELZER	315.....381	236.....439			464
0069 WEST SAVANNAH	77	68	31	106	92
0070 WHITE PLAINS	376	392	324	406	553
0071 WILLIAMSTON	795	773	525	978	1,042
0072 WILLIAMSTON MILL	213	236	149	284	281
0073 WRIGHT'S SCHOOL	140	203	95	235	272
0074 WARD 1 PRECINCT 1	561.....406	318.....583			699
0075 WARD 1 PRECINCT 2	600	390	296	625	753
0076 WARD 2 PRECINCT 1	613	356	271	636	673
0077 WARD 2 PRECINCT 2	772	487	484	700	871
0078 WARD 3 PRECINCT 1	184	214	87	276	239
0079 WARD 3 PRECINCT 2	253	237	121	333	334
0080 WARD 4 PRECINCT 1	106.....209	24.....278			159
0081 WARD 4 PRECINCT 2	102	174	18	248	150
0082 WARD 5 PRECINCT 1	106	155	50	196	132
0083 WARD 5 PRECINCT 2	98	336	18	396	141
0084 WARD 6 PRECINCT 1	626	419	346	631	727
0085 WARD 6 PRECINCT 2	86	154	41	184	140
0086 VARENNES	349.....314	179.....450			464
0087 LAKESIDE	590	525	301	755	791
0100 ABSENTEE	289	215	222	257	318
0101 ABSENTEE	292	175	199	237	302
0102 ABSENTEE	302	188	225	248	337
0103 ABSENTEE	22	20	26	14	34
0200 CHALLENGE	2.....2	3.....1			3
0201 CHALLENGE	4	0	1	2	3
0202 CHALLENGE	7	14	6	15	6
0203 CHALLENGE	0	1	0	1	1

TOTAL

179 24,321 23,920 16,288 29,467 33,294

GENERAL ELECTION
 ANDERSON COUNTY, SOUTH CAROLINA
 NOVEMBER 3, 1992

*** CONTINUED ***

SOIL AND WATER CONSERVATION
 DISTRICT COMMISSIONER *multi-county*
 BEAVERDAM CREEK WATERSHED
 CONSERVATION DISTRICT DIRECTOR
 VOTE FOR 5

- 1 PHILIP BLOCHER *
- 2 STEVE C. HUNT *
- 3 GEORGE A. OLSON *
- 4 JOHN S. SHIRLEY *
- 5 CHRIS WATKINS *

*** CONTINUED ***

X X X X X
 1.....2.....3.....4.....5

- 0009 APPLETON-EQUINOX
- 0010 BARKER'S CREEK
- 0011 BELTON
- 0012 BROADVIEW
- 0013 BISHOP'S BRANCH
- 0015 BOWLING GREEN
- 0016 BROADWAY
- 0017 BRUSHY CREEK
- 0018 CEDAR GROVE
- 0019 CENTERVILLE
- 0020 CHIBUOLA MILL
- 0021 CONCRETE
- 0022 CORNER
- 0023 CRAYTONVILLE
- 0024 DENVER-SANDY SPRINGS
- 0025 EDGEWOOD
- 0027 FIVE FORKS
- 0028 FLAT ROCK
- 0029 FORK NO. 1
- 0030 FORK NO. 2
- 0031 FRIENDSHIP
- 0032 GLUCK MILL
- 0033 GREEN POND
- 0034 GROVE SCHOOL
- 0035 HALL
- 0036 HAMMOND SCHOOL
- 0037 HIGH POINT
- 0038 HOMELAND PARK
- 0039 HONEA PATH
- 0040 HOPEWELL
- 0041 IVA
- 0042 JACKSON MILL
- 0043 LA FRANCE
- 0044 MCADAMS
- 0045 MELTON
- 0046 MOUNT TABOR
- 0047 MOUNTAIN CREEK
- 0049 NEAL'S CREEK
- 0050 ORR MILL
- 0051 FELZER
- 0053 PENDLETON

1 3 4 12 0

GENERAL ELECTION
 ANDERSON COUNTY, SOUTH CAROLINA
 NOVEMBER 3, 1992

*** CONTINUED ***

SOIL AND WATER CONSERVATION
 DISTRICT COMMISSIONER
 BEAVERDAM CREEK WATERSHED *Multi-County*
 CONSERVATION DISTRICT DIRECTOR

- VOTE FOR 5
- 1 PHILIP BLOCHER *X*
 - 2 STEVE C. HUNT *X*
 - 3 GEORGE A. OLSON *X*
 - 4 JOHN S. SHIRLEY *X*
 - 5 CHRIS WATKINS *X*

*** CONTINUED ***

X *X* *X* *X* *X*
 1.....2.....3.....4.....5

0054	PIEDMONT					
0055	PIERCETOWN					
0057	ROCK MILL					
0058	ROCK SPRING					
0061	SHIRLEY'S STORE					
0062	SIMPSONVILLE					
0063	STARR					
0064	THREE & TWENTY					
0065	TONEY CREEK					
0066	TOWNVILLE	4	7	5	14	5
0067	WALKER-MCELMOYLE					
0068	WEST PELZER					
0069	WEST SAVANNAH					
0070	WHITE PLAINS					
0071	WILLIAMSTON					
0072	WILLIAMSTON MILL					
0073	WRIGHT'S SCHOOL					
0074	WARD 1 PRECINCT 1					
0075	WARD 1 PRECINCT 2					
0076	WARD 2 PRECINCT 1					
0077	WARD 2 PRECINCT 2					
0078	WARD 3 PRECINCT 1					
0079	WARD 3 PRECINCT 2					
0080	WARD 4 PRECINCT 1					
0081	WARD 4 PRECINCT 2					
0082	WARD 5 PRECINCT 1					
0083	WARD 5 PRECINCT 2					
0084	WARD 6 PRECINCT 1					
0085	WARD 6 PRECINCT 2					
0086	VARENNES					
0087	LAKESIDE					
0100	ABSENTEE					
0101	ABSENTEE					
0102	ABSENTEE					
0103	ABSENTEE	0	0	0	0	0
0200	CHALLENGE					
0201	CHALLENGE					
0202	CHALLENGE					
0203	CHALLENGE	0	0	0	0	0
TOTAL		5	10	9	26	5

STATEMENT OF VOTES CAST
16:22:16 5-Nov-1992

GENERAL ELECTION
ANDERSON COUNTY, SOUTH CAROLINA
NOVEMBER 3, 1992

*** CONTINUED ***

BEAVERDAM CREEK WATERSHED
CONSERVATION DISTRICT DIRECTOR
VOTE FOR 5

BIG CREEK WATERSHED
CONSERVATION DISTRICT DIRECTOR
VOTE FOR 2

- 1 DAVID R. CHASTAIN X
- 2 JESSE C. RENTZ X

BROADMOUTH CREEK WATERSHED
CONSERVATION DISTRICT DIRECTOR
VOTE FOR 5.

- 3. RAY J. MCMILLAN X

BRUSHY CREEK WATERSHED *multi-county*
CONSERVATION DISTRICT DIRECTOR

- 4 JIM HOPKINS X

WRITE-IN VOTES
BROADMOUTH CREEK WATERSHED CONSERVATION
DISTRICT DIRECTORS
Y JOE F. PINSON 41 JERRY FLEMING 2
X DON PERRY 40
X JAMES MURPHY 40
X JACKIE BRACKEN 40
FRANK T. ZUBETZ 2

WRITE-IN VOTES
BRUSHY CREEK WATERSHED CONSERVATION
DISTRICT DIRECTORS

MISCELLANEOUS 2

	X	Y	X	X
	1.....2		3	4
0011 BELTON	.	.	72	
0017 BRUSHY CREEK	.	.	.	552
0018 CEDAR GROVE	83	38	33	
0021 CONCRETE	.	.	.	141
0030 FORK NO. 2				
0031 FRIENDSHIP	132	
0037 HIGH POINT	.	.	61	
0054 PIEDMONT	.	.	.	10
0062 SIMPSONVILLE	.	.	.	338
0064 THREE & TWENTY	.	.	.	237
0065 TONEY CREEK	13	8	26	
0066 TOWNVILLE				
0068 WEST PELZER	184	78		
0070 WHITE PLAINS	31	13		
0071 WILLIAMSTON	11	3		
0072 WILLIAMSTON MILL	0	0		
0101 ABSENTEE	0	0	0	
0102 ABSENTEE	. 1.....1	.	0	
0103 ABSENTEE	0	0	.	0
0201 CHALLENGE	0	0	0	
0202 CHALLENGE	0	0	0	
0203 CHALLENGE	0	0	.	0
TOTAL	323	141	324	1,278

STATEMENT OF VOTES CAST

16:22:21 5-Nov-1992

GENERAL ELECTION
ANDERSON COUNTY, SOUTH CAROLINA
NOVEMBER 3, 1992

THREE AND TWENTY WATERSHED
CONSERVATION DISTRICT DIRECTOR
VOTE FOR 5

1 W. J. BUCK COLLINS *multi-county* x
2 ROSS A. JAMESON x
3 PHIL TRIPP x

BOARD OF EDUCATION
DISTRICT 1 / AREA 1

4 GEORGE SEABORN x
5 THOMPSON A. SMITH

*** CONTINUED ***

	X	X	X	X	
	1.....	2.....	3	4.....	5
0013 BISHOP'S BRANCH	100	166	75		
0017 BRUSHY CREEK	4	5	18	645	595
0021 CONCRETE	.	.	.	830	483
0027 FIVE FORKS	23	36	17		
0036 HAMMOND SCHOOL	.	.	.	2	2
0043 LA FRANCE	. 12.....	21.....	9		
0045 MELTON	14	16	6		
0053 PENDLETON	56	96	57		
0054 PIEDMONT	.	.	.	149	199
0055 PIERCETOWN	.	.	.	134	127
0062 SIMPSONVILLE	.	.	.	277	257
0064 THREE & TWENTY	. 207....	193....	302	. 456....	329
0067 WALKER-MCELMOYLE	102	145	66		
0070 WHITE PLAINS	.	.	.	243	407
0100 ABSENTEE	0	0	0		
0101 ABSENTEE	.	.	.	2	2
0102 ABSENTEE	.	.	.	74	42
0103 ABSENTEE	. 1.....	1.....	2	. 8.....	9
0200 CHALLENGE	0	0	0		
0201 CHALLENGE	.	.	.	0	0
0202 CHALLENGE	.	.	.	2	0
0203 CHALLENGE	1	1	1	0	0
TOTAL	520	680	553	2,822	2,462

WRITE-IN VOTES
THREE & TWENTY WATERSHED CONSERVATION
DISTRICT DIRECTORS
x BOB OSBORNE 11 W. H. MCABEE
x J. C. SMITH 12 MIKE STICKNEY
TOM MORGAN 1 E. B. JOHNSON
STEVEN MCCANNON 3
WRITE-IN VOTES *Multi-County*
WILSON CREEK WATERSHED CONSERVATION
DISTRICT DIRECTORS
HELEN ROCKWOOD 3 MIKE PRICE 1
BOBBY LEE 3 WHITT CHAMBLEE 1
JOHN STEWART 2 MIKE STEWART 2
MELSEN LAUSTEN 2

GENERAL ELECTION
 ANDERSON COUNTY, SOUTH CAROLINA
 NOVEMBER 3, 1992

*** CONTINUED ***

BOARD OF EDUCATION
 DISTRICT 1 / AREA 1
 BOARD OF EDUCATION
 DISTRICT 5 / AREA 1
 1 DOROTHY D. ROBERTSON ✕
 BOARD OF EDUCATION
 DISTRICT 5 / AREA 2
 2 THOMAS C. HERBSTER ✓
 BOARD OF EDUCATION
 DISTRICT 5 / AREA 3
 3 JOHN W. SULLIVAN ✕
 SCHOOL TRUSTEE
 DISTRICT 1 / AREA 3
 4 JAMES BUSTER ELLER ✓
 SCHOOL TRUSTEE
 DISTRICT 1 / AREA 6
 5 JOE H. PACK ✕

*** CONTINUED ***

	✕	✕	✕	✕	✕
	1	2	3	4	5
0009 APPLETON-EQUINOX	18	.	234	.	.
0011 BELTON	.	.	.	1	1
0012 BROADVIEW	239
0015 BOWLING GREEN	.	.	.	105	108
0016 BROADWAY	18
0017 BRUSHY CREEK	.	.	.	931	997
0018 CEDAR GROVE	.	.	.	234	326
0019 CENTERVILLE	.	210	1,449	.	.
0021 CONCRETE	.	.	.	990	1,029
0025 EDGEWOOD	.	.	515	.	.
0032 GLUCK MILL	.	57	.	.	.
0033 GREEN POND	.	408	422	.	.
0036 HAMMOND SCHOOL	.	.	.	3	3
0038 HOMELAND PARK	17	607	.	.	.
0040 HOPEWELL	.	.	.	5	10
0045 MELTON	.	.	.	0	0
0047 MOUNTAIN CREEK	.	49	.	.	.
0049 NEAL'S CREEK	366
0050 ORR MILL	208	107	.	.	.
0051 PELZER	.	.	.	177	226
0054 PIEDMONT	.	.	.	259	255
0055 PIERCETOWN	.	.	.	195	209
0057 ROCK MILL	.	553	.	.	.
0062 SIMPSONVILLE	.	.	.	405	446
0064 THREE & TWENTY	.	.	.	632	632
0065 TONEY CREEK	.	.	.	39	40
0068 WEST PELZER	.	.	.	426	508
0070 WHITE PLAINS	.	.	.	469	540
0071 WILLIAMSTON	.	.	.	851	1,122
0072 WILLIAMSTON MILL	.	.	.	221	286
0074 WARD 1 PRECINCT 1	.	.	655	.	.
0075 WARD 1 PRECINCT 2	.	.	743	.	.
0079 WARD 3 PRECINCT 2	10
0080 WARD 4 PRECINCT 1	184

GENERAL ELECTION
 ANDERSON COUNTY, SOUTH CAROLINA
 NOVEMBER 3, 1992

WRITE-IN VOTES

SCHOOL DISTRICT 1 TRUSTEE AREA 6
 MISCELLANEOUS 3

*** CONTINUED ***

BOARD OF EDUCATION
 DISTRICT 1 / AREA 1
 BOARD OF EDUCATION
 DISTRICT 5 / AREA 1
 1 DOROTHY D. ROBERTSON y
 BOARD OF EDUCATION
 DISTRICT 5 / AREA 2
 2 THOMAS C. HERBSTER y
 BOARD OF EDUCATION
 DISTRICT 5 / AREA 3
 3 JOHN W. SULLIVAN y
 SCHOOL TRUSTEE
 DISTRICT 1 / AREA 3
 4 JAMES BUSTER ELLER y
 SCHOOL TRUSTEE
 DISTRICT 1 / AREA 6
 5 JOE H. PACK y

*** CONTINUED ***

	x	x	x	x	x
	1	2	3	4	5
0081 WARD 4 PRECINCT 2	180				
0082 WARD 5 PRECINCT 1	48				
0083 WARD 5 PRECINCT 2	293				
0084 WARD 6 PRECINCT 1	.	.	726		
0085 WARD 6 PRECINCT 2	54				
0086 VARENNES	.	429			
0087 LAKESIDE	.	771			
0100 ABSENTEE	9	0	108	0	0
0101 ABSENTEE	18	78	74	5	5
0102 ABSENTEE	13	5	.	126	140
0103 ABSENTEE	.	.	.	15	15
0200 CHALLENGE	0	0	0	0	0
0201 CHALLENGE	2	0	0	0	0
0202 CHALLENGE	1	0	.	2	2
0203 CHALLENGE	.	.	.	0	0
TOTAL	1,667	3,274	4,926	6,091	6,900

GENERAL ELECTION
 ANDERSON COUNTY, SOUTH CAROLINA
 NOVEMBER 3, 1992

WRITE-IN VOTES

SCHOOL TRUSTEE-DISTRICT 3

*** CONTINUED ***

SCHOOL TRUSTEE
 DISTRICT 1 / AREA 6
 SCHOOL TRUSTEE
 DISTRICT 2 / AREA 2
 VOTE FOR 2

- 1 JOHN A. FEDINA, JR
- 2 TILLIE M. PARKER *
- 3 JAMES A. SMITH *

SCHOOL TRUSTEE
 DISTRICT 3 / AREA 2

- 4 RANDY PETTIGREW *

SCHOOL TRUSTEE
 DISTRICT 3 / AREA 3

- 5 SMITH BOUKNIGHT *

*** CONTINUED ***

	1.....	2.....	3.....	X 4	X 5
0010 BARKER'S CREEK	53	89	76		
0011 BELTON	280	760	903		
0015 BOWLING GREEN					
0016 BROADWAY	35	66	114		
0017 BRUSHY CREEK					
0018 CEDAR GROVE	4.....	9.....	7		
0020 CHIGUOLA MILL	88	196	165		
0021 CONCRETE					
0022 CORNER	.	.	.	80	76
0023 CRAYTONVILLE	73	264	202		
0029 FLAT ROCK	.	.	.	363	416
0031 FRIENDSHIP	82.....	167.....	127		
0032 GLUCK MILL	.	.	.	0	0
0034 GROVE SCHOOL	.	.	.	102	90
0035 HALL	.	.	.	296	273
0036 HAMMOND SCHOOL					
0037 HIGH POINT	57	162	134		
0038 HOMELAND PARK	.	.	.	81	87
0039 HONEA PATH	223	633	421		
0040 HOPEWELL					
0041 IVA	.	.	.	485	461
0042 JACKSON MILL	.	.	.	289	254
0044 MCADAMS	22	63	55		
0045 MELTON					
0047 MOUNTAIN CREEK	.	.	.	242	284
0049 NEAL'S CREEK	77	248	279		
0051 PELZER					
0054 PIEDMONT					
0055 PIERCETOWN					
0057 ROCK MILL	.	.	.	61	65
0058 ROCK SPRING	85	154	210		
0061 SHIRLEY'S STORE	36	165	175		
0062 SIMPSONVILLE					
0063 STARR	.	.	.	255	251
0064 THREE & TWENTY					
0065 TONEY CREEK	19.....	46.....	40		
0068 WEST PELZER					

GENERAL ELECTION
 ANDERSON COUNTY, SOUTH CAROLINA
 NOVEMBER 3, 1992

*** CONTINUED ***

SCHOOL TRUSTEE
 DISTRICT 1 / AREA 6
 SCHOOL TRUSTEE
 DISTRICT 2 / AREA 2
 VOTE FOR 2
 1 JOHN A. FEDINA, JR
 2 TILLIE M. PARKER X
 3 JAMES A. SMITH y

SCHOOL TRUSTEE
 DISTRICT 3 / AREA 2
 4 RANDY PETTIGREW y

SCHOOL TRUSTEE
 DISTRICT 3 / AREA 3
 5 SMITH BOUKNIGHT X

*** CONTINUED ***

	1.....	2.....	3.....	4	5
0069 WEST SAVANNAH	.	.	.	81	84
0070 WHITE PLAINS					
0071 WILLIAMSTON					
0072 WILLIAMSTON MILL					
0073 WRIGHT'S SCHOOL	56	195	177		
0100 ABSENTEE	15	15
0101 ABSENTEE	5	6	13	38	32
0102 ABSENTEE	24	66	61	9	7
0103 ABSENTEE	.	.	.	1	1
0200 CHALLENGE	.	.	.	0	0
0201 CHALLENGE	0	1	0	0	0
0202 CHALLENGE	1.....	1.....	1.....	0	0
0203 CHALLENGE	.	.	.	0	0
TOTAL	1,222	3,291	3,160	2,408	2,406

STATEMENT OF VOTES CAST
 16:22:40 5-Nov-1992

GENERAL ELECTION
 ANDERSON COUNTY, SOUTH CAROLINA
 NOVEMBER 3, 1992

*** CONTINUED ***

SCHOOL TRUSTEE
 DISTRICT 3 / AREA 3
 SCHOOL TRUSTEE
 DISTRICT 4 / AREA 1
 1 MARY ANN DOBBINS X
 2 RICKY MCADAMS

SCHOOL TRUSTEE
 DISTRICT 4 / AREA 3
 3 C. RANDOLPH BARNETTE X
 4 PHILLIP M. PARKER

SCHOOL TRUSTEE
 DISTRICT 5 / AREA 1
 5 ANN HUITT Y

*** CONTINUED ***

	X		X		X
	1.....2		3.....4		5
0013 BISHOP'S BRANCH	242	136	262	112	
0019 CENTERVILLE	589
0022 CORNER					
0024 DENVER-SANDY SPRINGS	453	211	403	216	
0027 FIVE FORKS	299	195	320	144	
0028 FLAT ROCK					
0029 FORK NO. 1	124	93	94	65	
0030 FORK NO. 2	141	220	141	137	
0032 GLUCK MILL					
0033 GREEN POND	107	58	116	41	243
0034 GROVE SCHOOL					
0035 HALL					
0038 HOMELAND PARK					
0041 IVA					
0042 JACKSON MILL					
0043 LA FRANCE	89	72	85	75	
0045 MELTON	99	50	95	42	
0046 MOUNT TABOR	. 317.....212		. 339.....155		
0047 MOUNTAIN CREEK	44
0053 PENDLETON	761	272	766	255	
0057 ROCK MILL	171
0063 STARR					
0064 THREE & TWENTY	15	11	10	14	
0066 TOWNVILLE	. 96.....98		. 87.....80		
0067 WALKER-MCELMOYLE	142	70	130	71	
0069 WEST SAVANNAH					
0086 VARENNES	422
0087 LAKESIDE	743
0100 ABSENTEE	77	47	65	44	15
0101 ABSENTEE	. 3.....1		. 2.....1		43
0102 ABSENTEE					
0103 ABSENTEE	11	7	11	6	
0200 CHALLENGE	0	1	0	1	0
0201 CHALLENGE	0	0	0	0	0
0202 CHALLENGE					
0203 CHALLENGE	. 0.....1		. 1.....0		
TOTAL	2,976	1,755	2,927	1,460	2,270

GENERAL ELECTION
 ANDERSON COUNTY, SOUTH CAROLINA
 NOVEMBER 3, 1992

*** CONTINUED ***

SCHOOL TRUSTEE
 DISTRICT 5 / AREA 1
 SCHOOL TRUSTEE
 DISTRICT 5 / AREA 3
 1 JUNE SOUVIRON *
 SCHOOL TRUSTEE
 DISTRICT 5 / AREA 4
 2 STEVE DEWEIL *
 3 ROBERT OPPERMANN
 SCHOOL TRUSTEE
 DISTRICT 5 / AREA 7
 4 FAY D. BROWN
 5 BRENT COPELAND *

*** CONTINUED ***

WRITE-IN VOTES

SCHOOL TRUSTEE DISTRICT 5 AREA 3

MISCELLANEOUS 6

WRITE-IN VOTES

SCHOOL TRUSTEE DISTRICT 5 AREA 4

STEVE DEWEIL 32
 ROBERT OPPERMANN 34

	X	X		X
	1	2.....3	4.....5	
0009 APPLETON-EQUINOX	201			
0019 CENTERVILLE	.	529	465	
0025 EDGEWOOD	96	378	385	88 120
0033 GREEN POND	.	407	248	
0036 HAMMOND SCHOOL	.	.	.	47 83
0047 MOUNTAIN CREEK				
0050 ORR MILL	54			
0057 ROCK MILL	.	220	245	
0074 WARD 1 PRECINCT 1	.	75	151	194 357
0075 WARD 1 PRECINCT 2	.	.	.	318 552
0076 WARD 2 PRECINCT 1	0	.	.	268 566
0077 WARD 2 PRECINCT 2	152.....273
0078 WARD 3 PRECINCT 1	3	.	.	56 113
0080 WARD 4 PRECINCT 1	2			
0082 WARD 5 PRECINCT 1	69			
0084 WARD 6 PRECINCT 1	464	22	43	42 63
0085 WARD 6 PRECINCT 2	111			
0086 VARENNES				
0087 LAKESIDE				
0100 ABSENTEE	34	29	22	22 23
0101 ABSENTEE	3	26	41	44 64
0102 ABSENTEE	.	.	.	4 13
0200 CHALLENGE	0	0	1	0 2
0201 CHALLENGE	0	0.....0	0.....0	0.....0
0202 CHALLENGE	.	.	.	0 0
TOTAL	1,037	1,686	1,601	1,245 2,229

STAT STATEMENT OF VOTES CAST
 16:22:51 16:22:51 5-Nov-1992

GENERAL ELECTION
 ANDERSON COUNTY, SOUTH CAROLINA
 NOVEMBER 3, 1992

PIEDMON * * * CONTINUED * * *
 DISTRICT SCHOOL TRUSTEE
 VOTE FOR DISTRICT 5 / AREA 7
 SCHOOL TRUSTEE
 DISTRICT 5 / AT LARGE

1 S. H. HUFF, JR
 2 LINDA A. SMITH X

		1.....2	X
* * * C	0009 APPLETON-EQUINOX	158	186
	0012 BROADVIEW	37	175
0054 PI	0015 BOWLING GREEN	0	2
0062 SI	0016 BROADWAY	185	193
0103 AE	0019 CENTERVILLE	381	1,127
0203 C+	0025 EDGEWOOD	. 650....	723
	0032 GLUCK MILL	44	34
TOTAL	0033 GREEN POND	425	557
	0036 HAMMOND SCHOOL	467	611
	0038 HOMELAND PARK	376	472
	0040 HOPEWELL	536	713
	0047 MOUNTAIN CREEK	. 26.....	31
	0049 NEAL'S CREEK	157	242
	0050 ORR MILL	163	223
	0057 ROCK MILL	303	387
	0074 WARD 1 PRECINCT 1	387	443
	0075 WARD 1 PRECINCT 2	498	424
	0076 WARD 2 PRECINCT 1	. 481....	388
	0077 WARD 2 PRECINCT 2	478	630
	0078 WARD 3 PRECINCT 1	147	138
	0079 WARD 3 PRECINCT 2	216	229
	0080 WARD 4 PRECINCT 1	105	118
	0081 WARD 4 PRECINCT 2	101	114
	0082 WARD 5 PRECINCT 1	. 102.....	82
	0083 WARD 5 PRECINCT 2	209	173
	0094 WARD 6 PRECINCT 1	440	488
	0085 WARD 6 PRECINCT 2	104	90
	0086 VARENNES	251	316
	0087 LAKESIDE	419	524
	0100 ABSENTEE	. 100....	149
	0101 ABSENTEE	134	159
	0102 ABSENTEE	49	53
	0200 CHALLENGE	0	1
	0201 CHALLENGE	1	1
	0202 CHALLENGE	1	1
	TOTAL	3,671.10,	197

BAMBERG COUNTY
VOTES CAST IN GENERAL ELECTION
HELD IN SOUTH CAROLINA NOVEMBER 03, 1992

PRECINCTS	PRESIDENT AND VICE-PRESIDENT					U S SENATE					REPRESENTATIVE IN CONGRESS					STATE SENATE	HOUSE OF REP		SOLICITOR	PROBATE JUDGE	CLERK OF COURT		
	(A)	(U)	(R)	(L)	(P)	(D)	(A)	(R)	(L)	(D)	(M)	(R)	(D)	(W)	(D)	(M)	(D)	(M)	(R)	(D)	(D)	(D)	(W)
	PK	FM	BQ	ML	PS	CG	RC	TH	MJ	PH	MM	JC	JL	MW	MM	MR	MR	MR	MR	MR	MR	MR	MR
COLSTON	0	0	63	1	17	52	0	54	1	72	0	63	56	0	86	0	98	0	65	54	98	99	
EDISTO	0	0	73	0	19	94	2	61	3	119	0	78	100	0	142	0	149	0	70	108	151	149	
EHRHARDT	2	0	168	0	30	241	4	146	4	278	0	155	260	0	335	0	365	2	176	245	358	360	
EAST DENMARK	7	8	277	1	62	741	12	260	6	605	0	269	789	0	885	1	910	2	273	751	914	908	
GOVAN	0	0	17	0	6	102	1	24	1	95	0	21	98	0	107	0	109	0	22	96	109	109	
HIGHTOWERS MILL	0	0	33	0	1	27	0	21	0	33	0	28	28	0	48	0	51	0	23	32	48	50	
HUNTER'S CHAPEL	1	0	33	0	16	73	4	38	2	74	0	41	67	0	86	0	98	0	45	65	93	97	
KEARSE	0	0	35	0	5	18	0	29	0	28	0	31	24	0	29	0	31	0	43	14	29	29	
LITTLE SWAMP	0	0	37	0	6	30	5	30	0	42	0	50	19	0	55	0	63	2	39	31	58	61	
OLAR	2	1	119	1	23	131	10	104	2	158	0	118	144	0	178	1	199	0	109	149	185	187	
SOUTH BAMBERG	4	1	240	0	46	736	0	185	8	800	0	234	747	0	869	0	914	0	248	732	893	904	
WEST DENMARK	1	1	154	0	34	629	8	116	6	688	0	142	653	0	701	0	723	0	162	627	715	718	
NORTH BAMBERG	2	0	571	1	83	429	3	418	10	622	0	580	461	0	760	0	834	1	574	460	831	827	
ABSENTEE	1	0	82	0	12	116	0	69	2	135	0	84	112	2	156	0	166	0	65	126	145	164	
CURBS/WRITE-IN	0	0	6	0	0	7	0	1	0	10	0	2	11	0	13	0	14	0	2	11	14	14	
CHALLENGE BALLO	0	0	0	0	0	0	0	0	0	0	0	0	0	0	0	0	0	0	0	0	0	0	
COUNTY TOTALS	20	11	1,906	4	360	3,426	49	1,536	45	3,959	0	1,894	3,569	21	4,450	2	4,724	7	1,916	3,501	4,661	4,676	

191

PRECINCTS	SHERIFF		CORONER		COUNTY COUNCIL							WATER TRUSTEE		CO SOIL WATER COMM	
	DIST NO 00	DIST NO 00	DIST NO 00	DIST NO 00	DIST NO 001	DIST NO 004	DIST NO 005	DIST NO 007	DIST NO 036	DIST NO 00	DIST NO 00	DIST NO 00			
	(D)	(W)	(D)	(W)	(D)	(W)	(R)	(D)	(D)	(D)	(W)	(P)	(P)	(W)	
COLSTON	102	0	91	0	0	0	0	0	0	108	1	0	64	0	
EDISTO	147	0	145	0	0	0	0	0	0	0	0	0	51	2	
EHRHARDT	364	0	343	0	0	0	0	0	0	343	1	167	210	0	
EAST DENMARK	943	0	900	0	0	0	94	328	559	0	0	0	218	1	
GOVAN	111	0	108	0	0	0	0	0	0	0	0	0	18	0	
HIGHTOWERS MILL	52	0	50	0	0	0	0	0	0	0	0	0	20	0	
HUNTER'S CHAPEL	94	0	86	0	0	0	0	0	0	0	0	0	38	0	
KEARSE	30	0	28	0	0	0	0	0	0	32	0	0	16	0	
LITTLE SWAMP	61	0	59	0	0	0	0	0	0	0	0	0	64	0	
OLAR	192	1	181	0	0	0	0	0	0	192	0	0	64	0	
SOUTH BAMBERG	910	0	888	0	0	0	0	0	0	0	0	0	249	0	
WEST DENMARK	729	0	709	0	0	0	42	177	0	0	0	0	106	1	
NORTH BAMBERG	837	1	800	2	776	1	11	36	0	0	0	0	422	1	
ABSENTEE	166	2	162	0	38	2	6	18	35	0	0	0	40	0	
CURBS/WRITE-IN	14	0	14	0	0	0	2	2	5	6	0	1	3	0	
CHALLENGE BALLO	0	0	0	0	0	0	0	0	0	0	0	0	0	0	
COUNTY TOTALS	4,752	4	4,564	2	814	3	155	561	599	681	2	168	1,583	5	

BARNWELL COUNTY
 VOTES CAST IN GENERAL ELECTION
 HELD IN SOUTH CAROLINA NOVEMBER 03, 1992

192

PRECINCTS	PRESIDENT AND VICE-PRESIDENT					U S SENATE					REPRESENTATIVE IN CONGRESS					STATE SENATE			HOUSE OF REPRESENTATIVES					SOLICITOR			
	(A)	(U)	(R)	(L)	(P)	(D)	(A)	(R)	(L)	(D)	(W)	(R)	(L)	(W)	(D)	(W)	(D)	(W)	(R)	(D)	(W)	(R)	(D)	(W)	(R)	(D)	(W)
BARNWELL 1 A-C	2	0	414	0	63	222:	6	315	8	355	0:	491	33	0:	45	0	391	0:	335	340	0:	420	239	1:			
BARNWELL 2 D-J	1	0	385	1	54	293:	3	302	15	399	0:	477	30	0:	33	0	453	2:	284	437	0:	416	290	0:			
BARNWELL 3 K-R	1	1	386	2	77	255:	14	318	13	354	0:	477	39	1:	20	0	434	3:	328	384	1:	423	264	1:			
BARNWELL 4 S-Z	1	0	351	0	67	204:	8	266	11	317	0:	444	27	1:	29	0	344	1:	268	339	1:	385	197	0:			
BLACKVILLE A-J	2	1	178	0	38	287:	8	143	4	333	0:	239	16	0:	56	0	317	0:	141	346	0:	198	271	0:			
BLACKVILLE K-Z	2	0	212	1	34	208:	4	160	5	270	0:	254	22	0:	63	1	237	1:	148	295	0:	213	218	0:			
ELKO	2	0	115	1	25	120:	3	100	5	148	0:	145	15	0:	11	0	178	0:	104	152	0:	133	120	0:			
FRIENDSHIP	1	0	229	0	26	79:	5	149	6	164	0:	272	17	0:	169	1	0	0:	175	154	0:	206	105	0:			
KLING	3	1	114	1	35	185:	3	103	6	214	0:	155	24	1:	0	0	242	0:	109	221	0:	132	183	0:			
HEALING SPRINGS	7	1	68	1	22	240:	13	57	6	270	0:	138	18	0:	0	0	275	0:	60	276	1:	108	227	0:			
HILDA	0	0	311	0	46	120:	2	220	8	226	0:	389	18	1:	249	1	0	0:	240	226	0:	314	126	1:			
SMELLING	1	0	229	2	46	187:	6	188	7	255	1:	289	28	1:	0	0	303	2:	208	251	1:	257	185	0:			
WILLISTON 1 A-F	2	0	273	2	66	266:	7	247	8	322	0:	338	39	1:	0	0	395	4:	254	336	0:	311	265	0:			
WILLISTON 2 G-O	2	2	269	0	49	219:	6	244	5	275	0:	319	24	0:	0	0	327	1:	258	266	0:	286	228	0:			
WILLISTON 3 P-Z	7	0	239	1	50	237:	11	221	5	279	3:	296	28	4:	0	0	337	3:	246	280	0:	255	250	0:			
ABSENTEE	0	0	182	0	32	92:	3	155	2	136	0:	217	12	0:	15	0	143	0:	147	147	0:	197	88	0:			
CURBS/WRITE-IN	1	1	71	1	22	110:	1	64	3	140	0:	97	11	0:	2	0	145	0:	64	149	0:	82	121	0:			
CHALLENGE BALLO	0	0	0	0	0	0:	0	0	0	0	0:	0	0	0:	0	0	0	0:	0	0	0:	0	0	0:			
COUNTY TOTALS	35	7	4,026	13	752	3,344:	103	3,252	115	4,457	4:	5,037	401	10:	690	3	4,541	17:	3,369	4,607	4:	4,336	3,377	3:			

BARNWELL COUNTY
 VOTES CAST IN GENERAL ELECTION
 HELD IN SOUTH CAROLINA NOVEMBER 03, 1992

PRECINCTS	CLERK OF COURT		SHERIFF		CORONER		COUNTY COUNCIL								REFERENDUM	CO SOIL WATER COMM						
	DIST NO 00		DIST NO 00		DIST NO 00		DIST NO 001		DIST NO 003		DIST NO 005		DIST NO 007		DIST NO 006		DIST NO 00					
BARNWELL 1 A-C	411	274	0	491	208	0	372	310	0	0	0	0	122	95	1	45	26	1	0	350	2	
BARNWELL 2 D-J	411	304	1	487	242	0	313	395	0	0	0	0	137	131	0	51	12	1	0	335	4	
BARNWELL 3 K-R	436	266	0	512	206	0	370	340	0	0	0	0	161	141	1	52	29	0	0	361	4	
BARNWELL 4 S-Z	385	217	0	440	180	2	300	300	0	0	0	0	91	91	0	45	24	0	0	346	3	
BLACKVILLE A-J	209	278	1	222	275	0	193	289	0	0	0	0	0	0	0	2	6	0	0	154	3	
BLACKVILLE K-Z	225	216	0	253	195	0	211	230	0	1	0	0	0	0	0	0	5	0	0	164	1	
ELKO	118	138	1	147	112	0	134	127	0	138	0	13	12	0	0	0	0	152	44	123	0	
FRIENDSHIP	209	126	0	245	100	0	233	98	0	0	0	0	0	0	0	267	35	0	0	165	3	
KLINE	126	198	0	133	202	4	109	216	1	0	0	0	0	0	0	30	5	0	0	125	2	
HEALING SPRINGS	102	234	0	155	197	0	83	251	0	88	0	28	31	0	0	0	0	0	0	132	0	
HILDA	320	137	0	342	135	1	334	118	0	0	0	0	0	0	0	333	102	0	0	253	6	
SNELLING	253	197	0	302	163	0	217	235	1	0	0	0	0	0	0	0	0	4	1	216	1	
WILLISTON 1 A-F	257	322	0	344	256	0	342	249	0	140	2	199	175	0	0	0	0	0	340	92	257	2
WILLISTON 2 G-O	263	262	0	325	204	0	308	218	0	152	1	159	132	0	0	0	0	0	292	112	202	1
WILLISTON 3 P-Z	244	267	0	307	221	0	310	216	1	158	2	171	125	1	0	0	0	0	339	95	228	4
ABSENTEE	203	88	1	224	76	0	185	99	0	21	0	26	10	0	29	15	0	26	24	46	94	0
CURBS/WRITE-IN	78	127	0	85	133	0	72	144	0	9	0	0	0	0	0	22	266	8	0	56	0	
CHALLENGE BALLO	0	0	0	0	0	0	0	0	0	0	0	0	0	0	0	0	0	0	0	0	0	0
COUNTY TOTALS	4,250	3,651	4	5,014	3,105	7	4,086	3,835	3	727	5	596	485	1	540	474	2	673	532	1,183	3,561	36

BEAUFORT COUNTY
 VOTES CAST IN GENERAL ELECTION
 HELD IN SOUTH CAROLINA NOVEMBER 03, 1992

COUNTY COUNCIL

	DIST NO 001	DIST NO 002	DIST NO 003	DIST NO 004	DIST NO 005	DIST NO 006	DIST NO 007	DIST NO 008	DIST NO 009	DIST NO 010	DIST NO 011								
	(R) T M M I R H Y O L M O A R S C	(W) M H V U I R S I C T E I N	(R) M H V U I R S I C T E I N	(W) H H I R S I C T E I N	(R) M H E C H R E A T C T K E N	(D) M H W C I B L I D A E I M	(W) M H I R O I S N E E I H	(R) M H J L I N Z T A A S O N	(D) M H H L E A R Z B E E E T	(R) M H J A O R E T L I N A I N	(W) M H I R S I C T E I N	(D) M H O G D N O A T N E I N	(W) M H I R S I C T E I N	(R) M H O G D N O A T N E I N	(W) M H I R S I C T E I N				
PRECINCTS																			
BEAUFORT NO. 1-	0	0	0	0	0	0	0	0	0	0	0	0	0	0	205	1:			
BEAUFORT NO. 1-	0	0	0	0	0	0	0	0	0	0	0	0	0	0	186	0:			
BEAUFORT NO. 2	0	0	0	0	0	0	0	75	162	0	0	0	0	0	112	0:			
BEAUFORT NO. 3	0	0	0	0	0	0	0	4	4	0	0	0	0	0	418	0:			
BLUFFTON 1	0	0	0	0	643	0	0	0	0	0	0	0	0	0	0	0:			
BURTON NO. 1-A	0	0	0	0	0	0	0	0	0	61	357	0	0	0	0	0:			
BURTON NO. 1-B	0	0	0	0	0	0	0	0	0	559	4	0	0	0	0	0:			
BURTON 2A	0	0	0	0	0	0	1	0	0	0	0	423	6	3	0	0:			
BURTON NO. 3	0	0	0	0	0	0	0	0	0	24	99	29	94	12	0	0:			
CHECHESSEE	0	0	0	0	0	192	0	0	0	0	0	0	0	0	0	0:			
DALE LOBECD	0	0	0	0	0	0	0	346	0	0	0	0	0	0	0	0:			
DAUFUSKIE	0	0	0	0	0	58	0	0	0	0	0	0	0	0	0	0:			
HILTON HEAD 1	0	0	441	0	0	0	0	0	0	0	0	0	0	0	0	0:			
HILTON HEAD 2	30	1	155	1	0	0	0	0	0	0	0	0	0	0	0	0:			
HILTON HEAD 3	41	0	71	0	0	0	0	0	0	0	0	0	0	0	0	0:			
HILTON HEAD 4A	711	0	0	0	0	0	0	0	0	0	0	0	0	0	0	0:			
HILTON HEAD 5A	806	0	0	0	0	0	0	0	0	0	0	0	0	0	0	0:			
HILTON HEAD 6A	415	1	0	0	0	0	0	0	0	0	0	0	0	0	0	0:			
HILTON HEAD 7	410	0	374	0	0	0	0	0	0	0	0	0	0	0	0	0:			
HILTON HEAD 8	0	0	409	0	206	0	0	0	0	0	0	0	0	0	0	0:			
HILTON HEAD 9	0	0	650	0	0	0	0	0	0	0	0	0	0	0	0	0:			
HILTON HEAD 10	0	0	116	0	0	0	0	0	0	0	0	0	0	0	0	0:			
HILTON HEAD 11	0	0	38	0	709	0	0	0	0	0	0	0	0	0	0	0:			
HILTON HEAD 12	0	0	0	0	517	2	0	0	0	0	0	0	0	0	0	0:			
HILTON HEAD 13	0	0	0	0	429	0	0	0	0	0	0	0	0	0	0	0:			
HILTON HEAD 14	0	0	0	0	570	2	0	0	0	0	0	0	0	0	0	0:			
HILTON HEAD 15	0	0	0	0	562	0	0	0	0	0	0	0	0	0	0	0:			
LADYS ISLAND 1-	0	0	0	0	0	0	0	0	0	269	321	0	0	0	0	0:			
LADYS ISLAND 1-	0	0	0	0	0	0	0	0	0	193	190	0	0	0	0	0:			
MOSSY OAKS 1A	0	0	0	0	0	0	0	0	0	0	0	0	0	0	0	0:			
MOSSY OAKS NO.	0	0	0	0	0	0	0	0	0	0	0	0	0	212	0	501			
FORT ROYAL 1	0	0	0	0	0	0	0	0	0	0	0	0	0	361	1	271			
SEABROOK 1	0	0	0	0	0	0	0	285	0	0	0	0	0	0	0	0:			
SHELDON 1	0	0	0	0	0	0	0	237	0	0	0	0	0	0	0	0:			
ST. HELENA 1-A	0	0	0	0	0	0	497	0	61	175	0	0	0	0	0	0:			
ST. HELENA 1-B	0	0	0	0	0	0	613	2	0	0	0	0	0	0	0	0:			
ST. HELENA 2A	0	0	0	0	0	0	248	9	12	30	0	0	0	0	0	0:			
BLUFFTON #2	0	0	0	0	0	665	0	0	0	0	0	0	0	0	0	0:			
BURTON #2B	0	0	0	0	0	0	0	0	0	0	0	157	0	0	0	0:			
BURTON #2C	0	0	0	0	0	0	0	0	0	0	0	420	0	0	0	0:			
HILTON HEAD #6B	471	1	117	0	0	0	0	0	0	0	0	0	0	0	0	0:			
HILTON HEAD #15	0	0	0	0	242	3	0	0	0	0	0	0	0	0	0	0:			
LADY'S ISLAND #	0	0	0	0	0	0	0	0	0	180	353	0	0	0	0	0:			
LADY'S ISLAND #	0	0	0	0	0	0	0	0	0	233	500	0	0	0	0	0:			
MOSSY OAKS #1B	0	0	0	0	0	0	0	0	0	0	0	0	0	0	0	295			
PORT ROYAL #2	0	0	0	0	0	0	0	0	0	0	0	0	0	284	0	0:			
ST. HELENA #2B	0	0	0	0	0	0	0	368	0	0	0	0	0	0	0	0:			
ST. HELENA #2C	0	0	0	0	0	0	0	255	0	0	0	0	0	0	0	0:			
SEABROOK #2	0	0	0	0	0	0	0	0	215	0	0	0	0	0	0	0:			
SEABROOK #3	0	0	0	0	0	0	0	0	275	0	0	0	0	0	0	0:			
SHELDON #2	0	0	0	0	0	0	0	0	293	0	0	0	0	0	0	0:			
BLUFFTON # 3	0	0	0	0	0	616	0	0	0	0	0	0	0	0	0	0:			
HILTON HEAD # 5	651	0	0	0	0	1	0	0	0	0	0	0	0	0	0	0:			
HILTON HEAD #4B	785	0	0	0	0	0	0	0	0	0	0	0	0	0	0	0:			
ABSENTEE	232	0	86	0	169	0	69	68	0	56	112	21	78	0	29	108			
CURBS/WRITTE-IN	0	0	0	0	0	0	0	0	0	0	0	0	0	0	0	0:			
CHALLENGE BALLO	3	0	1	0	10	0	2	0	0	0	0	0	0	0	0	1:			
COUNTY TOTALS	4,555	3	2,458	1	3,414	8	2,263	2,052	12	1,705	1,107	1,946	670	1,513	18	889	1	2,096	3:

194

BEAUFORT COUNTY
 VOTES CAST IN GENERAL ELECTION
 HELD IN SOUTH CAROLINA NOVEMBER 03, 1992

PRECINCTS	HOUSE OF REPRESENTATIVES								SOLICITOR		CLERK OF COURT		CORONER		
	DIST NO 121		DIST NO 122		DIST NO 123		DIST NO 124		DIST NO 014		DIST NO 00		DIST NO 00		
	(R)	(D)	(M)	(D)	(M)	(R)	(M)	(R)	(D)	(M)	(D)	(M)	(R)	(D)	
	JH KEVES	HA PRRELSON	MIRSICTEIN	MIRSICTEIN	MIRSICTEIN	RRSICCHATAISON	MIRSICTEIN	GOE'OKRELE	BEKELY	MIRSICTEIN	MIRSICTEIN	MIRSICTEIN	JWARKES	MIRSICTEIN	RCOLUPRETLA
BEAUFORT NO. 1-	0	0	0	0	0	0	0	136	152	0	196	0	193	85	
BEAUFORT NO. 1-	0	0	0	0	0	0	0	113	315	0	340	1	343	236	
BEAUFORT NO. 2	0	0	0	0	0	0	0	251	225	0	349	0	352	203	
BEAUFORT NO. 3	4	13	0	0	0	0	0	337	200	0	415	0	431	158	
BLUFFTON 1	0	0	0	0	0	559	5	0	0	0	579	1	566	525	
BURTON NO. 1-A	315	236	0	1	0	0	0	0	0	0	410	0	388	404	
BURTON NO. 1-B	162	482	0	0	0	0	0	0	0	0	562	0	547	395	
BURTON 2A	338	196	0	0	0	0	0	0	0	0	388	0	379	439	
BURTON NO. 3	130	163	0	0	0	0	0	0	0	0	227	0	224	203	
CHECHESSEE	0	0	0	65	0	129	0	0	0	0	152	0	142	182	
DALE LOBECO	10	10	0	332	0	0	0	0	0	0	352	0	360	120	
DAUFUSKIE	0	0	0	0	0	59	0	0	0	0	51	0	53	44	
HILTON HEAD 1	0	0	0	0	0	485	6	0	0	0	560	0	565	395	
HILTON HEAD 2	0	0	0	0	0	211	3	0	0	0	300	0	294	148	
HILTON HEAD 3	0	0	0	0	0	119	0	0	0	0	141	0	135	110	
HILTON HEAD 4A	0	0	0	0	0	707	1	0	0	0	381	0	397	633	
HILTON HEAD 5A	0	0	0	0	0	792	1	0	0	0	440	0	436	692	
HILTON HEAD 6A	0	0	0	0	0	416	0	0	0	0	270	0	280	358	
HILTON HEAD 7	0	0	0	0	0	809	3	0	0	0	487	0	488	694	
HILTON HEAD 8	0	0	0	0	0	659	9	0	0	0	469	0	447	537	
HILTON HEAD 9	0	0	0	0	0	666	0	0	0	0	396	0	403	604	
HILTON HEAD 10	0	0	0	0	0	128	1	0	0	0	80	0	74	105	
HILTON HEAD 11	0	0	0	0	0	809	1	0	0	0	457	0	466	700	
HILTON HEAD 12	0	0	0	0	0	565	0	0	0	0	274	0	263	502	
HILTON HEAD 13	0	0	0	0	0	446	2	0	0	0	373	0	350	372	
HILTON HEAD 14	0	0	0	0	0	605	1	0	0	0	303	0	295	545	
HILTON HEAD 15	0	0	0	0	0	584	2	0	0	0	335	0	336	519	
LADYS ISLAND 1-	0	0	0	0	0	0	0	338	322	1	481	1	492	393	
LADYS ISLAND 1-	0	0	0	0	0	0	0	195	241	0	329	0	344	231	
MOSSY OAKS 1A	0	0	0	0	0	0	0	428	189	0	456	0	454	479	
MOSSY OAKS NO.	0	0	0	0	0	0	0	374	256	0	486	0	495	427	
PORT ROYAL 1	0	0	0	0	0	0	0	265	229	0	348	0	361	313	
SEABROOK 1	164	183	0	47	0	0	0	0	0	0	307	0	299	263	
SHELDON 1	0	0	0	239	0	0	0	0	0	0	242	0	238	83	
ST. HELENA 1-A	0	0	0	0	0	0	0	265	543	0	591	0	586	282	
ST. HELENA 1-B	0	0	0	0	0	0	0	107	544	0	594	0	597	113	
ST. HELENA 2A	0	0	0	0	0	0	0	87	262	0	287	0	288	122	
BLUFFTON #2	0	0	0	419	1	135	0	0	0	0	479	0	467	535	
BURTON #2B	102	128	0	0	0	0	0	0	0	0	182	0	178	156	
BURTON #2C	317	204	1	0	0	0	0	0	0	0	399	0	383	394	
HILTON HEAD #6B	0	0	0	0	0	609	3	0	0	0	408	1	423	522	
HILTON HEAD #15	0	0	0	0	0	250	0	0	0	0	113	0	108	241	
LADY'S ISLAND #	376	148	0	0	0	0	0	0	0	0	352	0	349	441	
LADY'S ISLAND #	460	263	0	0	0	0	0	0	0	0	528	0	537	593	
MOSSY OAKS #1B	0	0	0	0	0	0	0	235	128	0	268	2	269	266	
PORT ROYAL #2	0	0	0	0	0	0	0	151	208	0	280	0	273	209	
ST. HELENA #2B	0	0	0	0	0	0	0	152	532	0	582	0	580	164	
ST. HELENA #2C	0	0	0	0	0	0	0	423	138	0	270	0	260	445	
SEABROOK #2	16	26	0	185	0	0	0	0	0	0	215	0	208	81	
SEABROOK #3	0	0	0	272	0	0	0	0	0	0	290	0	279	165	
SHELDON #2	0	0	0	288	0	0	0	0	0	0	281	0	284	39	
BLUFFTON # 3	0	0	0	0	0	593	0	0	0	0	299	0	309	550	
HILTON HEAD # 5	0	0	0	0	0	657	5	0	0	0	372	0	381	572	
HILTON HEAD #4B	0	0	0	0	0	761	4	0	0	0	466	0	460	698	
ABSENTEE	143	77	0	51	0	552	0	210	199	0	712	0	732	938	
CURBS/WRITE-IN	0	0	0	0	0	0	0	0	0	0	0	0	0	0	
CHALLENGE BALLO	0	1	1	1	0	14	1	0	1	0	17	0	14	17	
COUNTY TOTALS	2,537	2,130	2	1,900	1	12,319	48	4,069	4,504	1	19,721	61	19,654	51	19,824

196

NOVEMBER 3, 1992 BERKELEY COUNTY GENERAL ELECTION
FINAL RESULTS

page 1

		PRESIDENT/VICE PRES						U.S. SENATE					CONGRESSIONAL DIST 1				CONGRESSIONAL DIST 6			SENATE DIST 32			
		P H I L I G	F U L L M U N D	B U S H / Q U A Y	M A R R / L O R D	P E R O / S T O C	C L I N / G O R E	R C L A R K S O M	T H A R T N E T	M J D H N S O N	F H O L L I N G S	W R I T E - I N	J P E E P L E S	A R A V E N E L	B O B E R S T	W R I T E - I N	J C H A S E	J C L Y B U R N	W R I T E - I N	W B O D I F O R D	J M C G I L L	W R I T E - I N	
ALVIN	Machine	3	0	95	1	22	356	3	81	2	382	0					94	365	0	87	373	0	
WHITE/BERK	Machine	4	1	293	1	91	315	8	303	12	364	0	12	385	296	0							
BETHERA	Machine	1	0	83	0	18	21	1	88	2	31	0					92	25	0				
BOWMEAU	Machine	3	1	503	2	99	377	8	465	10	476	0	10	584	344	0							
CAINHOY	Machine	6	3	111	2	24	476	11	109	5	488	0					122	490	0				
CARNES X/RD	Machine	17	1	816	1	260	319	40	799	24	514	3	53	1040	271	1							
CORDESVILLE	Machine	3	0	180	2	48	240	6	173	4	282	0	6	243	215	0							
CROSS	Machine	7	0	247	1	72	758	8	246	7	788	0					254	777	0				
HANAHAN	Machine	17	1	2830	11	594	736	47	2599	78	1384	3	84	3389	617	3				202	750	0	
HILTON X/RD	Machine	3	0	145	2	62	382	6	157	11	408	2					170	398	0				
HUGER	Machine	7	1	77	1	34	245	8	82	2	261	0					93	251	0				
JAMESTOWN	Machine	4	2	88	0	19	159	5	79	4	177	0					93	167	0				
LEBANDN	Machine	1	0	145	0	39	84	2	144	2	114	0	2	187	75	0							
MACEDONIA	Machine	3	0	460	1	101	154	7	443	10	251	0	13	550	125	0	0	9	0				
McBETH	Machine	4	1	192	0	50	233	5	186	6	278	0	7	258	200	1							
MONCK'S CORNR	Machine	17	3	1667	3	394	1275	36	1543	35	1672	5	63	2033	1111	3							
PINDPOLIS	Machine	5	1	592	1	100	162	8	535	7	306	0	15	639	174	0							
RUSSELLVILLE	Machine	4	0	66	2	12	601	5	54	4	615	1					53	619	0	45	619	0	
SHULERV-HH	Machine	0	0	62	1	18	108	3	44	3	138	1					63	122	0				
ST. STEPHEN	Machine	3	3	366	4	77	895	12	333	8	975	0					373	931	0	298	980	0	
WASSAMASSAW	Machine	4	1	332	1	89	508	9	317	7	575	1	8	403	492	0							
STRATFORD	Machine	19	5	2813	9	903	1169	96	2862	97	1737	6	139	3656	965	1							
PIMLICO	Machine	2	0	308	2	62	144	5	297	4	203	0	8	368	129	0							
BOU BLF GC 1	Machine	9	2	1081	1	338	591	39	1064	41	823	0	65	1394	514	2							
GODSE CRK 2A	Machine	14	4	1913	4	515	1005	49	1909	71	1355	1	80	2436	837	2							
WEST/GC 3	Machine	12	1	1664	6	384	546	39	1562	39	926	1	46	2039	475	0							
EADYTOWN	Machine	1	2	47	0	32	283	5	49	4	302	0					56	298	0	48	305	0	
	Absentee	1	0	839	0	168	358	7	717	15	603	1	30	880	270	1	33	102	0	20	75	0	
	Curbside	0	0	29	0	6	31	3	20	0	42	0	2	33	19	0	1	6	0	1	7	0	
	Challenged	0	0	4	0	1	2	0	4	0	1	0	1	3	2	0	0	0	0	0	0	0	
GRAND TOTALS		174	33	18048	59	4632	12533	481	17264	514	16471	25	644	20520	7131	14	1497	4560	0	701	3109	0	
RESULTS GROUPS SUBTOTALS:																							

198

NOVEMBER 3, 1992 BERKELEY COUNTY GENERAL ELECTION
FINAL RESULTS

	SENATE DIST 34			SENATE DIST 37			SENATE DIST 38		SENATE DIST 44		HOUSE DIST 92		HOUSE DIST 99	
	J YOUNG	G SMITH	W RITE- IN	B MESCHER	J WILLIAMS	W RITE- IN	M ROSE	W RITE- IN	L RICHTER	W RITE- IN	S MOFFORD	W RITE- IN	H BROWN, J	W RITE- IN
WHITE/BERK Machine				311	380	0								
BETHEA Machine				80	41	0								
BONNEAU Machine				472	490	0								
CAINHOY Machine	122	478	0											
CARNES 1/RD Machine				921	430	1								
CORDESVILLE Machine				195	266	0								
CROSS Machine				29	38	0								
HANAHAN Machine									3447	8			3481	10
HILTON 1/RD Machine				216	357	0								
HUGER Machine				90	250	0								
JAMESTOWN Machine				82	178	0								
LEBAND Machine				157	106	0								
MACEDONIA Machine				443	268	0								
McBETH Machine				186	285	0								
MONCKS CORNR Machine				1558	1723	0								
PINDPOLIS Machine				501	353	1								
SHULERV-HW Machine				64	123	0								
WASSAMASSAW Machine				340	563	0								
STRATFORD Machine							3869	11			3984	4		
PIMLICO Machine				334	170	0								
BOW BLF GC 1 Machine				1221	683	0								
GOOSE CRK 2B Machine	906	458	1	461	230	1			1269	6			1962	15
WEST/GC 3 Machine							2097	1			2019	0		
Absentee	45	27	0	293	453	0	285	0	198	0	277	0	227	0
Curbside	0	4	0	6	12	0	1	0	27	0	3	0	26	0
Challenged	0	0	0	1	2	0	2	1	0	0	2	0	0	0
GRAND TOTALS	1073	967	1	7963	7401	3	6254	13	4941	14	6285	4	5696	25

661

RESULTS GROUPS SUBTOTALS:

 * NOVEMBER 3, 1992 BERKELEY COUNTY GENERAL ELECTION
 * FINAL RESULTS

	HOUSE DIST 100		HOUSE DIST 102		HOUSE DIST 117		SOLICITOR DIST 9			COUNTY COUNCIL DIST 1		COUNTY COUNCIL DIST 2	
	J LAW	W RITE - I N	D W I L L I A M S	W R I T E - I N	R Y O U N G	W R I T E - I N	D S C H M A C K E	L L O M B A R D	W R I T E - I N	M F A R L E Y	W R I T E - I N	J S P O O N E R	W R I T E - I N
ALVIN Machine			397	0			99	365	0				
WHITE/BERK Machine	508	1					325	363	1				
BETHERA Machine			59	0			91	28	0				
BONNEAU Machine			578	2			520	434	0				
CAINHOY Machine			519	1			129	482	0			0	0
CARNES X/RD Machine	712	2			171	0	887	479	0				
CORDESVILLE Machine			333	0			181	284	0				
CROSS Machine			866	1			265	794	0				
HANAHAN Machine							2967	1121	0	3339	9	212	0
HILTON X/RD Machine			449	0			205	365	0				
HUGER Machine			281	0			100	248	0				
JAMESTOWN Machine			198	1			84	183	0				
LEBAND Machine			142	0			159	106	1				
MACEDOMIA Machine			382	0			448	252	0				
McBETH Machine	307	2	40	2			217	255	0				
MONCKS CORNR Machine	2320	10					1666	1595	0				
PINOPOLIS Machine	537	6					551	298	0				
RUSSELLVILLE Machine			646	0			139	529	0				
SHULERV-HH Machine			148	1			72	116	0				
ST. STEPHEN Machine			1097	5			365	959	1				
WASSAMASSAW Machine			669	2			360	546	0				
STRATFORD Machine							3126	1647	0				
PIMLICO Machine	301	2					322	182	0				
BOU BLF GC 1 Machine	4	0			1493	1	1206	769	0				
GOOSE CRK 2A Machine							2066	1298	1	519	1	646	2
GOOSE CRK 2B Machine	81	1			923	3							
WEST/GC 3 Machine					115	0	1738	804	0				
EADYTOWN Machine			325	0			59	300	0				
Absentee	248	0	183	0	106	0	748	562	0	74	0	25	0
Curbside	10	0	6	0	0	0	35	31	0	2	0	23	0
Challenged	0	0	2	0	0	0	3	2	0	0	0	0	0
GRAND TOTALS	5028	24	7320	15	2808	4	19133	15397	4	3934	10	906	2

200

RESULTS GROUPS SUBTOTALS:

NOVEMBER 3, 1992 BERKELEY COUNTY GENERAL ELECTION
FINAL RESULTS

	COUNTY COUNCIL DIST 3			AUDITOR		TREASURER		SCHOOL DIST 1		SCHOOL DIST 3			SCHOOL DIST 5		
	B CALL	W CROSSBY	W RITE- IN	J MARE	W RITE- IN	C UMPHREY	W RITE- IN	J PROSSER	W RITE- IN	W HILL	C LEWIS	W RITE- IN	S HINSON	E MACE	W RITE- IN
ALVIN Machine				131	0	129	0								
WHITE/BERK Machine	0	0	0	437	1	441	1			0	0	0			
BETHEA Machine				116	0	117	0								
BONNEAU Machine				634	2	639	1								
CAINHOY Machine	0	0	0	162	0	173	0			0	0	0			
CARNES 1/RD Machine	0	0	0	1145	1	1170	1			0	0	0			
CORDESVILLE Machine				267	1	273	0								
CROSS Machine				385	0	404	1								
HANAHAN Machine				3456	2	3531	1	2267	4						
HILTON 1/RD Machine				282	0	293	0								
HUGER Machine				116	0	118	0								
JAMESTOWN Machine				126	0	127	0								
LEBANON Machine				198	0	200	0								
MACEDONIA Machine				586	0	593	0								
McBETH Machine				273	0	284	0								
MONCK'S CORNR Machine				2346	2	2349	3								
PINOPOLIS Machine				726	1	732	0								
RUSSELLVILLE Machine				135	0	137	0								
SHULERV-HH Machine				93	0	94	0								
ST. STEPHEN Machine				527	1	534	1								
WASSAMASSAW Machine				445	0	453	0								
STRATFORD Machine				3932	2	4038	2						1070	499	1
PIMLICO Machine	34	11	0	394	0	395	0			13	8	0			
BOU BLF GC 1 Machine	774	890	0	1554	1	1586	1			313	879	1	158	30	0
GOOSE CRK 2A Machine	1001	899	0	2689	2	2766	0	374	1	407	899	0			
WEST/GC 3 Machine				2100	0	2145	0						1281	667	2
EADYTOWN Machine				84	0	86	0								
Absentee	78	37	0	922	0	892	0	110	0	14	38	0	90	37	0
Curbside	0	3	0	33	0	38	0	0	0	1	0	0	0	0	0
Challenged	0	0	0	3	1	3	1	0	0	0	0	0	2	0	1
GRAND TOTALS	1887	1840	0	24297	17	24740	13	2751	5	748	1824	1	2601	1233	4
RESULTS GROUPS SUBTOTALS:															

1201

NOVEMBER 3, 1992 BERKELEY COUNTY GENERAL ELECTION
FINAL RESULTS

		SCHOOl DIST 7			SOIL & WATER		COUNTYWIDE REFERENDUM	
		D	J	W	B	W	Y	N
		B	J	R	M	R	E	D
		A	F	I	I	I	S	
		G	E	T	L	T		
		E	R	E	L	E		
		T	S	N	L	I		
			D		R	N		
ALVIN	Machine				77	1	41	114
WHITE/BERK.	Machine				301	1	94	500
BETHERA	Machine				69	0	25	58
BONNEAU	Machine				357	3	189	224
CAINHOY	Machine				105	1	135	66
CARNES X/RD	Machine				804	0	409	442
CORDESVILLE	Machine				164	1	106	113
CROSS	Machine	250	509	1	297	1	157	335
HANAHAN	Machine				2320	5	1139	1261
HILTON X/RD	Machine	133	246	0	214	0	98	190
HUGER	Machine				70	0	29	36
JAMESTOWN	Machine				79	0	40	41
LEBANDW	Machine	128	51	0	124	1	59	108
MACEDONIA	Machine				345	0	121	210
McBETH	Machine				167	0	103	141
MONCK'S CORNR	Machine				1609	7	570	636
PINDPOLIS	Machine	20	2	0	483	0	194	288
RUSSELLVILLE	Machine	85	509	1	118	1	133	161
SHULERV-HH	Machine				66	0	21	73
ST. STEPHEN	Machine	414	658	1	395	2	181	330
MASSAMASSAW	Machine	265	382	0	319	1	194	422
STRATFORD	Machine				2882	7	1505	1279
PIMLICO	Machine				226	1	124	174
BOU BLF GC 1	Machine				1196	4	631	622
GOOSE CRK 2A	Machine				1973	5	1013	1095
WEST/GC 3	Machine				1602	3	728	633
EADYTOWN	Machine	65	212	0	60	0	26	196
	Absentee	12	30	0	975	0	768	525
	Curbside	3	2	0	8	2	30	29
	Challenged	0	1	0	0	1	2	2
GRAND TOTALS		1375	2602	3	17405	48	8865	10304

RESULTS GROUPS SUBTOTALS:

We, the undersigned certify the results in this document to be true and accurate as read electronically using the cartridges from the Shouptronic 1242 electronic voting machines used in the November 3, 1992 Berkeley County General Election.

202

CALHOUN COUNTY
VOTES CAST IN GENERAL ELECTION
HELD IN SOUTH CAROLINA NOVEMBER 03, 1992

PAGE

PRECINCTS	PRESIDENT AND VICE-PRESIDENT						U S SENATE					REPRESENTATIVE IN CONGRESS					STATE SENATE			HOUSE OF REP		SOLICITOR	
	(A)	(U)	(R)	(L)	(P)	(D)	(A)	(R)	(L)	(D)	(W)	(R)	(L)	(W)	(R)	(D)	(R)	(L)	(D)	(D)	(W)	(R)	(D)
BETHEL	0	0	257	4	55	129	4	213	20	190	2	283	23	2	0	0	238	51	132	349	10	266	135
CAMERON	1	1	205	6	26	176	6	156	11	210	1	0	0	0	171	198	188	17	198	338	0	173	213
CENTER HILL	0	1	137	0	46	243	1	111	6	293	1	190	11	0	0	0	162	11	234	353	5	228	154
CRESTON	0	0	50	0	13	35	0	48	0	42	0	0	0	53	39	56	1	36	75	0	48	42	0
DIXIE	0	0	220	0	75	891	0	195	0	925	0	195	0	0	0	0	218	22	886	982	0	226	785
FALL BRANCH	0	0	105	0	29	61	0	88	10	92	0	131	14	4	0	0	110	10	72	136	1	98	81
FORT MOTTE	0	0	65	3	17	57	1	53	7	111	0	0	0	0	50	115	62	12	104	151	0	58	110
LONE STAR	0	1	145	0	61	310	2	125	14	337	0	0	0	0	158	305	181	18	290	412	2	170	298
MIDWAY	0	0	132	0	17	97	1	120	0	81	0	0	0	0	122	64	132	4	65	168	0	122	76
MURPH MILL	0	0	81	0	18	164	0	61	10	179	0	92	3	0	0	0	66	10	167	208	1	87	150
SANDY RUN	1	1	409	4	86	165	7	387	27	222	0	472	45	0	0	0	404	93	149	408	0	418	194
ST. MATTHEWS	1	0	509	1	108	352	0	405	0	514	0	643	33	0	0	0	455	41	437	773	4	505	412
ABSENTEE	0	1	99	0	12	89	1	82	5	109	1	95	7	1	15	22	90	11	96	154	3	90	93
CURBS/WRITE-IN	0	0	0	0	0	0	0	0	0	0	0	0	0	0	0	0	0	0	0	0	0	0	0
CHALLENGE BALLO	0	0	4	0	1	1	0	5	0	0	0	5	0	0	0	0	4	0	1	2	0	4	0
COUNTY TOTALS	3	5	2,418	18	564	2,770	23	2,049	110	3,305	5	2,106	136	7	569	743	2,366	301	2,867	4,509	26	2,493	2,743

203

CALHOUN COUNTY
VOTES CAST IN GENERAL ELECTION
HELD IN SOUTH CAROLINA NOVEMBER 03, 1992

PRECINCTS	PROBATE JUDGE		CLERK OF COURT		SHERIFF		CORONER		COUNTY AUDITOR		COUNTY TREASURER		COUNTY COUNCIL				
	DIST NO 00	(R) (D)	DIST NO 00	(D) (W)	DIST NO 00	(D) (W)	DIST NO 00	(D) (W)	DIST NO 00	(D) (W)	DIST NO 00	(R) (D)	DIST NO 001	(D) (W)	DIST NO 002	(D) (W)	(W) (M)
BETHEL	223	196: 359	0: 323	2 17:	342	0: 339	0: 160	268:	0	0	98	16	63:				
CAMERON	100	287: 326	0: 307	0 0:	339	0: 305	0: 59	312:	305	30	0	0	0:				
CENTER HILL	103	278: 337	0: 317	2 7:	329	0: 326	2: 66	329:	0	0	0	0	0:				
CRESTON	18	67: 66	0: 65	5 0:	72	0: 65	0: 12	78:	68	1	0	0	0:				
DIXIE	134	872: 933	0: 921	40 2:	921	19: 922	0: 101	940:	0	0	130	1	26:				
FALL BRANCH	112	80: 132	0: 114	6 1:	133	0: 127	0: 64	128:	0	0	0	0	0:				
FORT MOTTE	40	129: 155	0: 144	0 0:	152	0: 155	0: 23	148:	0	0	102	0	54:				
LONE STAR	97	375: 393	0: 350	30 3:	383	2: 384	2: 68	421:	113	0	227	0	57:				
MIDWAY	55	142: 155	0: 157	1 0:	161	0: 152	0: 34	165:	114	0	0	0	0:				
MURPH MILL	48	179: 193	0: 179	5 2:	189	0: 184	0: 39	191:	0	0	0	0	0:				
SANDY RUN	404	227: 390	0: 337	0 0:	385	0: 380	0: 357	290:	0	0	0	0	0:				
ST. MATTHEWS	245	687: 782	1: 718	0 5:	773	1: 762	2: 196	754:	48	1	77	0	26:				
ABSENTEE	52	132: 154	1: 138	7 1:	150	4: 155	1: 48	142:	19	1	24	3	2:				
CURBS/WRITE-IN	0	0: 0	0: 0	0 0:	0	0: 0	0: 0	0:	0	0	0	0	0:				
CHALLENGE BALLO	3	2: 3	0: 2	0 0:	3	0: 3	0: 2	3:	0	0	0	0	0:				
COUNTY TOTALS	1,634	3,653: 4,358	2: 4,072	98 38:	4,352	26: 4,259	7: 1,229	4,169:	667	33	658	20	228:				

1204

PRECINCTS	SCHOOL TRUSTEE						CHAIR SCHOOL BOARD			CO SOIL WATER COMM		
	DIST NO 001	(W) (N)	DIST NO 003	(W) (N)	DIST NO 004	(W) (N)	DIST NO 009	(W) (N)	DIST NO 00	(P) (W)		
BETHEL	0	0 0:	0	0 33:	0	37	35:	1	153	280:	303	0:
CAMERON	1	115 306:	0	0 0:	0	0	0:	0	202	217:	181	0:
CENTER HILL	0	0 0:	9	369:	0	0	0:	5	156	252:	121	2:
CRESTON	0	38 56:	0	0 0:	0	0	0:	0	54	40:	39	0:
DIXIE	0	0 0:	0	0 0:	0	61	150:	9	350	796:	181	0:
FALL BRANCH	0	0 0:	0	0 0:	1	12	27:	0	43	151:	70	0:
FORT MOTTE	0	0 0:	0	0 0:	0	0	0:	0	66	108:	59	0:
LONE STAR	6	52 98:	0	0 0:	0	0	0:	2	273	227:	133	1:
MIDWAY	0	120 83:	0	0 0:	0	0	0:	0	145	55:	107	0:
MURPH MILL	0	0 0:	0	0 0:	0	66	189:	0	95	161:	51	0:
SANDY RUN	0	0 0:	0	571:	0	0	0:	0	251	375:	251	0:
ST. MATTHEWS	0	18 90:	0	0 0:	0	389	231:	9	411	541:	309	0:
ABSENTEE	1	7 18:	1	15:	0	47	17:	3	67	121:	75	2:
CURBS/WRITE-IN	0	0 0:	0	0 0:	0	0	0:	0	0	0:	0	0:
CHALLENGE BALLO	0	0 0:	0	0 1:	0	1	1:	0	2	3:	3	0:
COUNTY TOTALS	8	350 651:	10	989	1	613	630:	29	2,268	3,327:	1,883	5:

NOVEMBER 3, 1992 CHARLESTON COUNTY GENERAL ELECTION
 COMPLETE RESULTS

		PRESIDENT/VICE PRES						U.S. SENATE					CONGRESS DIST 1				CONGRESSIONAL DIST 6		
		P H I L I K N I G	F U L L M U N O	B U S H Q U A Y	M A R R L O R D	P E R O S T O C	C L I N T O R E	R C L A R K S O N	T H A R T N E T	M J O H N S O N	F H O L L I N G S	W R I T E - I N	J P E L E S	A R A V E N E L	B O B E R S T	W R I T E - I N	J C H A S E	J C L Y B U R N	W R I T E - I N
ST. JAM/SANTE	Machine	4	1	35	4	11	192	7	39	4	189	0	5	50	187	0			
MCCLELLVIL 1	Machine	6	0	29	1	9	321	9	25	2	315	0	10	49	284	0			
MCCLELLVIL 2	Machine	0	0	110	1	32	70	1	88	3	116	0	6	103	93	0			
AWENDAW	Machine	8	2	141	0	44	229	6	137	1	263	1	9	187	216	0			
CHRIST CH 1	Machine	4	1	534	2	83	314	6	437	10	447	0	17	638	252	0			
CHRIST CH 2	Machine	8	1	719	0	120	427	7	637	9	587	1	15	852	372	0			
CHRIST CH 3	Machine	2	0	258	1	31	135	5	215	5	188	0	5	280	130	0			
CHRIST CH 4	Machine	3	1	110	1	25	145	4	103	1	167	1	5	144	132	0			
CHRIST CH 5	Machine	6	0	69	0	27	332	9	57	2	361	0	10	104	316	0			
CHRIST CH 6	Machine	1	0	83	1	17	107	1	63	1	132	0	1	102	99	0			
CHRIST CH 7	Machine	6	1	360	2	78	287	6	333	7	363	0	11	421	267	0			
CHRIST CH 8A	Machine	1	0	345	0	59	118	4	303	14	178	0	8	387	108	0			
CHRIST CH 8B	Machine	0	0	526	1	96	128	0	435	9	288	0	6	617	111	0			
CHRIST CH 8C	Machine	0	0	584	2	136	248	10	534	15	368	0	5	696	230	0			
CHRIST CH 8D	Machine	0	0	640	7	104	135	3	540	13	302	1	15	719	128	2			
CHRIST CH 9A	Machine	2	0	434	1	100	221	6	389	9	328	2	8	517	202	0			
CHRIST CH 9B	Machine	1	1	258	1	70	106	4	244	6	170	0	6	334	88	0			
MT. PLEASNT 1	Machine	0	0	256	2	56	120	2	223	5	187	0	1	346	75	1			
MT. PLEASNT 2	Machine	5	1	504	1	68	300	6	396	8	438	0	10	618	229	0			
MT. PLEASNT 3	Machine	2	1	392	1	85	132	4	339	9	234	0	10	490	93	0			
MT. PLEASNT 4	Machine	5	1	315	0	56	111	8	282	11	164	0	8	364	99	0			
MT. PLEASNT 5	Machine	1	1	342	2	100	146	6	320	9	225	0	13	433	119	0			
MT. PLEASNT 6	Machine	0	0	456	2	113	148	3	388	13	292	0	13	553	125	0			
MT. PLEASNT 7	Machine	0	0	225	1	59	150	6	209	5	194	0	4	292	127	0			
MT. PLEASNT 8	Machine	3	0	226	1	42	106	5	215	6	140	0	11	267	80	1			
MT. PLEASNT9A	Machine	3	1	671	1	144	224	8	636	11	364	1	14	837	157	1			
MT. PLEASNT9B	Machine	0	0	183	0	38	78	0	177	8	102	0	3	209	79	0			
MT. PLEASNT10	Machine	2	1	448	1	76	113	3	399	7	216	0	8	533	86	0			
MT. PLEASNT11	Machine	2	0	298	0	70	118	2	267	6	191	1	5	363	93	2			
ISLE PALMS 1	Machine	1	1	315	1	114	145	4	262	8	285	1	8	423	134	0			
ISLE PALMS 2	Machine	3	0	1041	8	284	452	14	849	36	806	0	33	1301	389	2			
SULLIVANS 1	Machine	1	0	502	5	172	346	9	397	17	558	0	18	720	249	0			
CHARLESTON 1	Machine	3	0	455	1	45	113	4	364	3	224	0	7	498	89	2			
CHARLESTON 2	Machine	2	0	511	6	75	256	5	393	10	398	0	4	622	185	3			
CHARLESTON 3	Machine	4	0	716	1	115	399	13	568	8	602	2	12	876	296	0			
CHARLESTON 4	Machine	2	0	192	0	33	139	2	166	2	185	0	5	243	93	0			
CHARLESTN 5A	Machine	0	0	65	1	17	64	1	52	4	83	0	3	89	44	1			

205

NOVEMBER 3, 1992 CHARLESTON COUNTY GENERAL ELECTION
 COMPLETE RESULTS

		PRESIDENT/VICE PRES						U.S. SENATE					CONGRESS DIST 1				CONGRESSIONAL DIST 6		
		P H I L / K N I G	F U L A / M U N O	B U S H / Q U A Y	M A R R / L O R D	P E R O / S T O C	C L I N / G O R E	R C L A R K S O N	T H A R T N E T	M J O H N S O N	F H O L L I N G S	W R I T E - I N	J P E L E S	A R A V E N E L	B O B E R S T	W R I T E - I N	J C H A S E	J C L Y B U R N	W R I T E - I N
CHARLESTN 5B	Machine	3	0	97	1	23	132	1	86	4	150	0	5	127	107	0			
CHARLESTON 6	Machine	0	2	174	4	49	145	4	141	10	207	1	5	230	118	1			
CHARLESTON 7	Machine	1	0	235	2	48	154	2	195	7	224	0	3	294	123	0			
CHARLESTON 8	Machine	3	0	141	1	45	222	7	140	12	229	0	13	193	176	1			
CHARLESTON 9	Machine	4	1	37	1	17	280	8	30	3	283	0					41	282	
CHARLESTN 10	Machine	3	1	72	1	31	221	4	63	5	244	1	6	123	187	1			
CHARLESTN 11	Machine	3	0	25	0	15	117	2	27	2	126	0	4	52	98	0			
CHARLESTN 12	Machine	0	0	111	0	17	96	0	94	3	123	0					103	109	
CHARLESTN 13	Machine	4	0	15	1	10	368	5	14	0	358	0					12	372	
CHARLESTN 14	Machine	5	2	28	1	10	250	7	31	2	244	0					30	249	
CHARLESTN 15	Machine	3	1	6	1	1	219	5	5	0	213	0					3	221	
CHARLESTN 16	Machine	4	2	17	3	3	229	4	9	1	243	1					7	253	
CHARLESTN 17	Machine	9	2	22	2	16	494	10	22	4	482	1					13	505	
CHARLESTN 18	Machine	2	1	18	0	5	289	3	10	0	283	0					7	294	
CHARLESTN 19	Machine	1	0	149	2	38	281	1	113	5	347	0					132	314	
CHARLESTN 20	Machine	10	1	91	2	23	585	11	72	6	604	1					84	591	
CHARLESTN 21	Machine	11	1	17	0	8	471	10	9	1	478	0					12	482	
CHARLESTN 22	Machine	5	2	13	0	9	259	6	7	0	263	0					8	267	
CHARLESTN 23	Machine	1	1	11	0	7	218	1	10	1	216	0					7	218	
CHARLESTN 24	Machine	2	0	2	1	5	137	2	4	1	146	0					0	79	
CHARLESTN 25	Machine	6	1	14	0	10	293	6	8	1	301	0	1	9	64	0	6	297	
CHARLESTN 26	Machine	3	1	11	1	12	257	4	10	4	253	0					8	258	
CHARLESTN 27	Machine	5	4	30	3	4	308	8	22	5	310	0					22	305	
CHARLESTN 28	Machine	3	3	69	0	19	353	7	44	4	386	0					56	365	
CHARLESTN 29	Machine	2	1	58	1	13	311	2	49	1	323	0					48	325	
CHARLESTN 30	Machine	7	1	58	0	16	640	10	49	4	621	1					41	651	
N.CHARLES 1A	Machine	3	3	19	1	12	290	3	23	1	277	0					15	286	
N.CHARLES 1B	Machine	4	1	54	0	21	205	5	48	3	211	1					54	204	
N.CHARLES 2	Machine	2	0	22	0	13	286	5	16	1	292	0					13	300	
N.CHARLES 3A	Machine	0	0	123	0	31	202	0	109	5	225	0					104	211	
N.CHARLES 3B	Machine	1	2	43	2	11	202	5	38	0	210	0					35	217	
N.CHARLES 4	Machine	1	4	67	0	18	250	2	58	3	270	0					54	270	
N.CHARLES 5	Machine	1	0	40	0	13	196	1	37	3	201	0					37	206	
N.CHARLES 6	Machine	0	0	423	3	106	147	5	385	10	253	0	15	518	121	0			
N.CHARLES 7	Machine	2	2	253	2	56	319	4	235	11	353	0					265	339	
N.CHAS 8-A	Machine	3	0	77	1	32	118	5	75	8	136	0	6	47	54	0	46	65	
N.CHARLES 9A	Machine	2	2	8	0	9	105	3	9	2	93	0					9	96	

206

NOVEMBER 3, 1992 CHARLESTON COUNTY GENERAL ELECTION
 .COMPLETE RESULTS

		PRESIDENT/VICE PRES						U.S. SENATE					CONGRESS DIST 1				CONGRESSIONAL DIST 6		
		P H I L K N I G	F U L L M U N O	B U S H Q U A Y	M A R R L O R D	P E R O S T O C	C L I N G O R E	R C L A R K S O N	T H A R T N E T	M J O H N S O N	F H O L L I N G S	W R I T E - I N	J P L E S	A R V E N E L	B O B E R S T	W R I T E - I N	J C H A S E	J C L Y B U R N	W R I T E - I N
N.CHARLES 9B	Machine	1	0	17	0	11	113	2	21	0	113	0					13	123	
N.CHARLES 10	Machine	1	3	431	4	97	302	10	367	21	386	0	10	335	132	0	160	152	
N.CHARLES 11	Machine	2	1	76	1	23	316	5	66	2	320	1					80	311	
N.CHARLES12A	Machine	1	0	206	0	61	148	6	204	4	192	0	10	286	101	0			
N.CHARLES12B	Machine	0	0	53	0	23	60	2	57	5	67	0	2	77	51	0			
N.CHARLES13A	Machine	3	0	261	2	60	146	7	248	5	199	2	14	336	108	1			
N.CHARLES13B	Machine	3	1	371	1	75	161	4	313	8	248	1	13	451	123	0			
N.CHARLES14A	Machine	1	0	205	1	81	170	5	193	10	228	2	10	280	154	1			
N.CHARLES14B	Machine	1	0	137	1	33	90	2	110	5	129	0	3	164	79	1			
N.CHARLES 15	Machine	1	0	229	1	81	140	9	243	6	177	1	12	298	119	0			
N.CHARLES 16	Machine	1	0	82	0	17	229	3	66	1	242	0					67	241	
N.CHARLES 17	Machine	3	0	51	0	18	242	7	51	4	241	1					50	251	
N.CHARLES 19	Machine	2	1	127	5	38	80	4	116	14	107	0	6	165	66	0			
N.CHARLES 20	Machine	0	1	100	0	23	55	5	91	4	67	1	7	124	45	0			
N.CHARLES 21	Machine	0	0	357	1	60	122	6	263	6	232	0	6	422	93	0			
N.CHARLES 23	Machine	4	0	399	0	65	105	6	322	4	204	1	7	466	70	0			
N.CHARLES 24	Machine	2	1	225	0	33	109	5	172	2	178	0	5	264	80	0			
N.CHARLES 25	Machine	2	0	107	0	26	68	2	103	4	84	0	2	135	57	0			
N.CHARLES 26	Machine	4	1	162	0	39	135	7	155	6	146	0	11	206	105	0			
N.CHARLES 27	Machine	0	0	6	0	3	165	0	6	0	166	0	0	17	153	0			
N.CHARLES 28	Machine	2	0	84	0	23	68	6	79	4	75	0	5	110	47	0			
N.CHARLES 29	Machine	1	1	125	1	30	73	2	122	5	92	0	3	182	41	0			
N.CHARLES 30	Machine	3	0	100	1	30	116	3	101	4	128	0	5	146	86	1			
N.CHARLES 31	Machine	2	0	195	0	55	116	5	189	11	147	0	7	262	90	0			
N.CHARLES 32	Machine	4	0	409	2	96	388	11	387	19	430	0	14	560	274	0			
N.CHARLES33A	Machine	1	0	116	0	30	41	3	113	5	63	0	9	136	36	0			
N.CHARLES33B	Machine	1	2	281	1	90	180	6	264	9	260	1	8	370	169	0			
DEER PARK 1A	Machine	0	2	153	1	46	125	6	145	13	152	2	8	213	86	1			
DEER PARK 1B	Machine	1	0	169	1	31	59	6	157	5	76	0	8	201	40	0			
DEER PARK 2A	Machine	2	3	362	0	85	140	9	337	5	228	0	15	433	126	0			
DEER PARK 2B	Machine	1	1	227	0	49	118	3	209	10	148	2	6	267	94	0			
DEER PARK 2C	Machine	1	2	303	1	49	99	2	286	7	147	0	8	347	93	0			
DEER PARK 3	Machine	3	1	322	2	92	146	6	290	8	230	1	10	398	132	0			
LADSON 1	Machine	1	1	226	1	75	170	4	226	11	213	0	6	296	159	1			
LADSON 2	Machine	1	0	59	0	24	40	3	55	2	57	0	3	79	34	0			
LINCOLNVILLE	Machine	5	0	38	2	14	133	6	37	2	141	0	5	73	105	0			
ST.ANDREW 1	Machine	9	0	209	1	45	261	7	167	9	327	0	15	279	220	1			

207

NOVEMBER 3, 1992 CHARLESTON COUNTY GENERAL ELECTION
 COMPLETE RESULTS

		PRESIDENT/VICE PRES						U.S. SENATE					CONGRESS DIST 1				CONGRESSIONAL DIST 6		
		P H I L K N I G	F U L L M U N O	B U S H Q U A Y	M A R R L O R D	P E R O S T O C	C L I N G O R E	R C L A R K S O N	T H A R T N E T	M J O H N S O N	F H O L L I N G S	W R I T E - I N	J P E L E S	A R A V E N E L	B O B E R R S T	W R I T E - I N	J C H A S E	J C L Y B U R N	W R I T E - I N
ST. ANDREW 2	Machine	5	2	244	4	42	328	10	218	8	372	0	12	333	256	0			
ST. ANDREW 3	Machine	4	0	34	0	11	208	5	32	2	211	2					31	222	
ST. ANDREW 4	Machine	3	1	683	2	85	221	10	535	14	397	1	8	812	148	2			
ST. ANDREW 5	Machine	2	0	395	4	67	256	6	314	11	372	2	6	571	136	0			
ST. ANDREW 6	Machine	3	0	791	1	110	173	9	677	13	348	0	6	922	134	0			
ST. ANDREW 8	Machine	5	0	318	0	52	93	7	290	5	154	0	9	396	57	1			
ST. ANDREW 9	Machine	1	0	248	1	57	91	2	232	6	145	0	9	318	66	0			
ST. ANDREW 10	Machine	3	0	258	2	61	142	7	233	9	203	1	9	335	105	1			
ST. ANDREW 11	Machine	2	1	129	3	39	331	7	108	11	354	1					135	348	
ST. ANDREW 12	Machine	4	3	87	0	25	419	5	78	3	435	1					84	433	
ST. ANDREW 13	Machine	3	1	167	1	34	270	6	150	6	284	1					165	276	
ST. ANDREW 14	Machine	6	1	522	3	99	333	7	437	15	466	0	16	645	259	0			
ST. ANDREW 15	Machine	2	3	350	0	62	94	3	307	8	183	0	7	436	59	0			
ST. ANDREW 16	Machine	1	1	474	1	66	183	1	386	8	305	0	6	573	121	0			
ST. ANDREW 17	Machine	3	0	377	7	84	201	5	341	11	291	0	10	499	136	0			
ST. ANDREW 18	Machine	0	1	332	3	54	139	5	292	10	203	0	5	396	114	1			
ST. ANDREW 19	Machine	5	1	499	5	77	235	8	426	11	342	1	10	622	168	0			
ST. ANDREW20A	Machine	3	1	139	0	35	150	6	142	6	164	2	6	203	95	0			
ST. ANDREW20B	Machine	3	0	155	1	49	234	8	166	6	242	3	10	235	170	0			
ST. ANDREW 21	Machine	8	3	99	1	22	322	8	99	4	322	1					90	326	
ST. ANDREW 22	Machine	0	2	91	5	21	109	0	85	2	125	0	0	118	99	1			
ST. ANDREW 23	Machine	2	0	482	0	85	147	8	434	12	244	0	13	555	133	0			
ST. ANDREW 24	Machine	2	0	200	3	61	290	3	188	11	344	2					205	332	
ST. ANDREW 25	Machine	5	0	63	1	17	275	4	54	1	287	1					57	285	
ST. ANDREW 26	Machine	1	0	307	2	45	67	2	262	8	129	0	9	339	61	0			
ST. ANDREW27A	Machine	1	1	266	2	76	154	3	267	7	208	0	6	366	118	0			
ST. ANDREW27B	Machine	2	0	258	0	60	166	4	239	10	210	0	9	335	113	0			
ST. ANDREW 28	Machine	1	0	594	0	130	210	5	553	14	336	0	14	720	171	0			
ST. ANDREW 29	Machine	2	0	557	3	99	341	5	455	9	509	2	11	708	255	0			
ST. ANDREW 30	Machine	1	2	169	1	38	101	3	166	2	127	0	5	213	76	0			
ST. ANDREW31A	Machine	1	0	295	1	69	236	6	294	12	264	2	15	367	181	1			
ST. ANDREW31B	Machine	2	0	307	4	47	122	3	248	12	198	0	5	362	99	0			
ST. ANDREW31C	Machine	2	0	457	1	111	230	10	422	8	334	0	16	601	160	3			
ST. ANDREW32A	Machine	0	0	299	1	41	98	1	253	4	163	0	5	350	70	0			
ST. ANDREW32B	Machine	1	1	703	2	157	216	12	628	13	390	3	16	828	201	3			
FOLLY BEACH	Machine	3	3	483	6	178	320	9	421	21	469	1	32	666	238	2			
JAMES ISL 1	Machine	3	2	131	0	35	302	6	121	2	318	0					137	301	

208

NOVEMBER 3, 1992 CHARLESTON COUNTY GENERAL ELECTION
 COMPLETE RESULTS

		PRESIDENT/VICE PRES						U.S. SENATE					CONGRESS DIST 1				CONGRESSIONAL DIST 6		
		P H L / K N I G	F U L / M U N O	B U S H Q U A Y	M A R R L O R D	P E R O S T O C	C L I N G O R E	R C L A R K S O N	T H A R T N E T	M J O H N S O N	F H O L L I N G S	W R I T E - I N	J P E L S	A R A V E N E L	B O B B E R S ,	W R I T E - I N	J C H A S E	J C L Y B U R N	W R I T E - I N
JAMES ISL 3	Machine	6	1	61	0	22	448	5	51	2	460	0					46	452	
JAMES ISL 4	Machine	4	2	128	1	57	186	6	120	5	227	0	7	190	157	1			
JAMES ISL 5	Machine	5	1	798	1	150	247	14	706	17	411	1	17	925	217	1			
JAMES ISL 6	Machine	2	0	146	1	29	182	5	128	2	213	0	2	195	156	0			
JAMES ISL 7	Machine	0	0	131	2	66	88	4	143	2	132	0	5	199	75	0			
JAMES ISL 8	Machine	0	0	315	0	93	307	6	301	13	366	0	9	442	246	3			
JAMES ISL 9	Machine	8	0	523	3	121	188	13	437	15	342	0	16	669	132	0			
JAMES ISL 10	Machine	2	1	374	0	66	161	5	357	4	222	1	5	473	109	0			
JAMES ISL 11	Machine	0	1	543	1	131	161	4	506	9	288	1	14	657	148	1			
JAMES ISL 12	Machine	1	2	547	3	103	212	5	471	12	346	0	15	678	136	0			
JAMES ISL 13	Machine	2	0	336	1	54	106	3	288	4	189	0	5	398	80	0			
JAMES ISL 14	Machine	2	2	459	1	100	138	6	402	6	253	0	7	555	102	2			
JAMES ISL 15	Machine	2	0	335	0	99	209	3	340	5	277	0	10	440	175	1			
JAMES ISL 17	Machine	3	1	309	3	60	153	5	272	7	224	0	7	377	132	0			
JAMES ISL 19	Machine	3	1	404	5	58	223	3	353	11	306	1	5	487	176	0			
JAMES ISL 20	Machine	4	3	314	2	65	167	6	271	10	244	0	11	367	150	5			
JAMES ISL 22	Machine	3	2	528	2	113	194	9	466	11	310	0	8	663	134	0			
MEGGETT 1	Machine	2	0	278	1	29	88	3	250	6	135	0					277	105	
MEGGETT 2	Machine	1	0	166	0	41	176	4	156	4	203	2					169	185	
RAVENEL 1	Machine	3	1	188	2	55	264	6	189	6	295	2					196	286	
RAVENEL 2	Machine	2	0	181	2	41	247	5	175	2	278	0					195	251	
ADAMS RUN 1	Machine	1	0	131	0	22	516	2	127	2	530	1					131	524	
ADAMS RUN 2	Machine	1	2	96	2	18	523	4	86	2	544	0					100	536	
HOLLYWOOD	Machine	6	1	164	1	35	546	9	150	6	564	0					162	558	
EDISTO ISLAN	Machine	5	0	96	2	27	395	5	97	4	407	0					108	399	
WADMALAW IS1	Machine	5	0	150	1	31	245	6	150	3	262	1					162	255	
WADMALAW IS2	Machine	3	1	152	4	24	428	3	141	5	449	0					137	441	
JOHN'S ISL 1	Machine	12	2	475	2	106	430	17	430	14	523	1	25	595	368	2			
JOHN'S ISL 2	Machine	7	0	239	1	64	206	13	224	9	256	1	15	289	195	0			
JOHN'S ISL 3	Machine	9	1	407	1	131	456	17	393	7	531	0	2	156	110	0	323	357	
JOHN'S ISL 4	Machine	5	2	174	0	26	243	7	160	2	256	0					172	256	
JOHNS ISL 5A	Machine	5	0	401	2	96	86	5	421	4	140	0	7	485	88	0			
JOHNS ISL 5B	Machine	0	0	441	5	80	105	2	439	8	158	1	8	520	85	0			
BARRIER FREE	Machine	*	*	*	*	*	*	*	*	*	*	*					*	*	
	Absentee	1	9	2154	9	358	1637	8	2249	183	2319	0	58	3173	4	0	180	538	
	Paper Bal	0	0	185	1	40	144	2	176	5	189	0	5	221	52	0	7	60	
	Challenged	0	1	133	0	31	130	2	113	6	158	0	3	125	59	0	15	60	
GRAND TOTALS		490	146	47403	261	10354	40095	977	42400	1398	50923	74	1194	53351	17757	56	4926	17495	1
RESULTS GROUPS SUBTOTALS:											*			*				*	

209

NOVEMBER 3, 1992 CHARLESTON COUNTY GENERAL ELECTION
 .COMPLETE RESULTS

		SENATE DIST 34			SENATE DIST 38		SENATE DIST 41		SENATE DIST 42		SENATE DIST 43		
		J Y O U N G	G S M I T H	W R I T E - I N	M R O S E	W R I T E - I N	G M C O N N E L	W R I T E - I N	R F O R D	W R I T E - I N	S R I S H E R	E P A S S A I L A	W R I T E - I N
ST. JAM/SANTE	Machine	44	187	0									
MCLELLVIL 1	Machine	32	298	0									
MCLELLVIL 2	Machine	116	75	0									
AWENDAW	Machine	161	217	0									
CHRIST CH 4	Machine	115	145	0									
CHRIST CH 5	Machine	72	333	0									
CHARLESTON 1	Machine										351	238	0
CHARLESTON 2	Machine										432	345	0
CHARLESTON 3	Machine										610	540	0
CHARLESTON 4	Machine										174	159	0
CHARLESTN 5A	Machine										60	76	0
CHARLESTN 5B	Machine										88	146	0
CHARLESTON 6	Machine										177	183	0
CHARLESTON 7	Machine										166	244	0
CHARLESTON 8	Machine							261	1				
CHARLESTON 9	Machine							284	0				
CHARLESTN 10	Machine							238	6				
CHARLESTN 11	Machine										37	109	1
CHARLESTN 12	Machine										106	112	0
CHARLESTN 13	Machine										26	342	0
CHARLESTN 14	Machine										42	232	0
CHARLESTN 15	Machine										5	207	0
CHARLESTN 16	Machine							241	1				
CHARLESTN 17	Machine							487	5				
CHARLESTN 18	Machine							295	0				
CHARLESTN 19	Machine							298	4				
CHARLESTN 20	Machine							581	4				
CHARLESTN 21	Machine							471	1				
CHARLESTN 22	Machine										15	246	0
CHARLESTN 23	Machine										10	213	0
CHARLESTN 24	Machine										6	145	0
CHARLESTN 25	Machine							301	0				
CHARLESTN 26	Machine							269	0				
CHARLESTN 27	Machine							301	0				
CHARLESTN 28	Machine							368	2				
CHARLESTN 29	Machine							297	3				
CHARLESTN 30	Machine							636	0				

210

NOVEMBER 3, 1992 CHARLESTON COUNTY GENERAL ELECTION
 COMPLETE RESULTS

		SENATE DIST 34			SENATE DIST 38		SENATE DIST 41		SENATE DIST 42		SENATE DIST 43		
		J Y O U N G	G S M I T H	W R I T E - I N	M R O S E	W R I T E - I N	G M C O N N E L	W R I T E - I N	R F O R D	W R I T E - I N	S R I S H E R	E P A S S A I L A	W R I T E - I N
N.CHARLES 1A	Machine								280	2			
N.CHARLES 1B	Machine								201	3			
N.CHARLES 2	Machine								300	0			
N.CHARLES 3A	Machine								223	0			
N.CHARLES 3B	Machine								210	3			
N.CHARLES 4	Machine								270	3			
N.CHARLES 5	Machine								211	0			
N.CHARLES 6	Machine								252	7			
N.CHARLES 7	Machine								364	8			
N.CHAS 8-A	Machine										12	1	0
N.CHARLES 9A	Machine								97	1			
N.CHARLES 9B	Machine								122	0			
N.CHARLES 10	Machine								215	0	161	251	0
N.CHARLES 11	Machine								306	0			
N.CHARLES12A	Machine								216	9			
N.CHARLES12B	Machine								75	0			
N.CHARLES13A	Machine						351	1					
N.CHARLES13B	Machine						439	1					
N.CHARLES14A	Machine						312	0					
N.CHARLES14B	Machine						170	1					
N.CHARLES 15	Machine								97	4	126	139	0
N.CHARLES 16	Machine										59	253	0
N.CHARLES 17	Machine										39	253	1
N.CHARLES 19	Machine										95	132	0
N.CHARLES 23	Machine										55	47	0
N.CHARLES 24	Machine										155	192	0
N.CHARLES 25	Machine										69	116	0
N.CHARLES 26	Machine										139	171	0
N.CHARLES 27	Machine										4	164	0
N.CHARLES 28	Machine								93	2			
N.CHARLES 29	Machine										110	112	0
N.CHARLES 30	Machine										98	139	1
N.CHARLES 31	Machine										164	181	0
N.CHARLES 32	Machine										326	506	0
N.CHARLES33A	Machine										94	83	0
N.CHARLES33B	Machine										222	309	0
DEER PARK 1A	Machine										146	151	2

211

NOVEMBER 3, 1992 CHARLESTON COUNTY GENERAL ELECTION
 COMPLETE RESULTS

		SENATE DIST 34			SENATE DIST 38		SENATE DIST 41		SENATE DIST 42		SENATE DIST 43		
		J	G	W	M	W	G	W	R	W	S	E	W
		Y	S	R	R	R	M	R	F	R	R	P	R
		O	M	I	O	I	C	I	O	I	I	A	I
		U	I	T	S	T	O	T	R	E	S	S	T
		N	T	-	E	-	N	-	D	-	H	A	E
		G	H	I	E	I	N	I		I	E	L	-
				N		N		N		N		A	I
													N
DEER PARK 1B	Machine										139	99	0
DEER PARK 3	Machine										227	304	0
LADSON 1	Machine				282	4							
LADSON 2	Machine				84	1							
LINCOLNVILLE	Machine				64	0							
ST.ANDREW 1	Machine								266	8			
ST.ANDREW 2	Machine								318	7			
ST.ANDREW 3	Machine								214	1			
ST.ANDREW 4	Machine						811	0					
ST.ANDREW 5	Machine						529	1					
ST.ANDREW 6	Machine						897	0					
ST.ANDREW 8	Machine						404	0					
ST.ANDREW 9	Machine						338	1					
ST.ANDREW 10	Machine						327	0					
ST.ANDREW 11	Machine								339	4			
ST.ANDREW 12	Machine								410	4			
ST.ANDREW 13	Machine								276	3			
ST.ANDREW 14	Machine								398	12			
ST.ANDREW 15	Machine						442	0					
ST.ANDREW 16	Machine						583	2					
ST.ANDREW 17	Machine						504	0					
ST.ANDREW 18	Machine						392	1					
ST.ANDREW 19	Machine						599	0					
ST.ANDREW20A	Machine								182	3			
ST.ANDREW20B	Machine								261	5			
ST.ANDREW 21	Machine								342	1			
ST.ANDREW 22	Machine								124	4			
ST.ANDREW 23	Machine						560	1					
ST.ANDREW 26	Machine						342	0					
ST.ANDREW27A	Machine						404	0					
ST.ANDREW27B	Machine						339	1					
ST.ANDREW 28	Machine						732	2					
ST.ANDREW 29	Machine						745	1					
ST.ANDREW 30	Machine								122	0			
ST.ANDREW31A	Machine						382	1					
ST.ANDREW31B	Machine						380	0					
ST.ANDREW31C	Machine						605	1					

212

NOVEMBER 3, 1992 CHARLESTON COUNTY GENERAL ELECTION
 COMPLETE RESULTS

		SENATE DIST 34			SENATE DIST 38		SENATE DIST 41		SENATE DIST 42		SENATE DIST 43		
		J Y O U N G	G S M I T H	W R I T E - I N	M R O S E	W R I T E - I N	G M C O N N E L	W R I T E - I N	R F O R D	W R I T E - I N	S R I S H E R	E P A S S A I L A	W R I T E - I N
ST. ANDREW32A	Machine						356	1					
ST. ANDREW32B	Machine						891	0					
JAMES ISL 1	Machine										128	315	0
JAMES ISL 3	Machine										59	446	0
JAMES ISL 6	Machine										124	228	0
JAMES ISL 7	Machine										135	147	0
JAMES ISL 8	Machine						205	0			141	274	1
JAMES ISL 9	Machine						656	0					
JAMES ISL 10	Machine						462	0					
JAMES ISL 11	Machine										425	375	0
JAMES ISL 12	Machine										407	420	0
JAMES ISL 13	Machine						407	0					
JAMES ISL 14	Machine						533	0					
JAMES ISL 15	Machine						467	0					
JAMES ISL 17	Machine						284	0			51	105	0
JAMES ISL 19	Machine						498	0					
JAMES ISL 20	Machine						394	2					
JAMES ISL 22	Machine						648	2					
JOHN'S ISL 1	Machine										416	538	0
JOHN'S ISL 2	Machine										238	251	0
JOHN'S ISL 3	Machine										378	555	0
JOHN'S ISL 4	Machine										153	281	0
N. CHAS 8-B	Machine								137	3			
BARRIER FREE	Machine								*	*			
	Absentee	10	28	0	14	0	872	0	498	8	411	525	0
	Paper Bal	33	1	0	0	0	51	0	34	0	86	118	0
	Challenged	2	4	0	2	0	42	0	40	0	25	50	0
GRAND TOTALS		585	1288	0	446	5	18353	20	12821	132	7922	11768	6
RESULTS GROUPS SUBTOTALS:			*		*		*		*		*		

NOVEMBER 3, 1992 CHARLESTON COUNTY GENERAL ELECTION
 COMPLETE RESULTS

		SENATE DIST 44		SENATE DIST 45		HOUSE DIST 94			HOUSE DIST 109			HOUSE DIST 110		
		L	W	M	W	H	B	W	C	L	W	C	J	W
		R	R	W	R	H	C	R	P	W	R	W	B	R
		I	I	A	I	U	I	I	O	H	I	A	A	I
		C	T	S	T	T	C	T	D	I	E	R	I	E
		H	E	H	E	S	E	E	U	P	-	D	L	-
		T	N	I	N									
		E		N										
		R												
		,												
ST. JAM/SANTE	Machine								43	191	0			
MCCLELLVIL 1	Machine								28	310	0			
MCCLELLVIL 2	Machine								134	65	0			
AWENDAW	Machine								168	233	0			
CHRIST CH 1	Machine	585	1						540	364	1			
CHRIST CH 2	Machine	812	7						764	457	0			
CHRIST CH 3	Machine	279	2						247	164	0			
CHRIST CH 4	Machine								121	149	0			
CHRIST CH 5	Machine								70	356	0			
CHRIST CH 6	Machine	104	0						89	113	0			
CHRIST CH 7	Machine	411	0						370	315	0			
CHRIST CH 8A	Machine	404	2											
CHRIST CH 8B	Machine	577	0						0	2	0			
CHRIST CH 8C	Machine	691	0						5	0	0			
CHRIST CH 8D	Machine	695	6						14	3	0			
CHRIST CH 9A	Machine	521	0											
CHRIST CH 9B	Machine	333	3											
MT.PLEASNT 1	Machine	301	3											
MT.PLEASNT 2	Machine	555	2						29	140	0			
MT.PLEASNT 3	Machine	473	0											
MT.PLEASNT 4	Machine	366	3											
MT.PLEASNT 5	Machine	424	0						44	36	0			
MT.PLEASNT 6	Machine	536	4											
MT.PLEASNT 7	Machine	295	2						101	124	0			
MT.PLEASNT 8	Machine	268	0						23	9	0			
MT.PLEASNT9A	Machine	776	9											
MT.PLEASNT9B	Machine	211	1											
MT.PLEASNT10	Machine	482	0											
MT.PLEASNT11	Machine	339	2						321	126	1			
ISLE PALMS 1	Machine	397	2											
ISLE PALMS 2	Machine	1259	11											
SULLIVANS 1	Machine	652	10											
CHARLESTON 1	Machine											343	244	0
CHARLESTON 2	Machine											453	336	0
CHARLESTON 3	Machine											586	574	0
CHARLESTON 4	Machine											200	137	0
CHARLESTN 5A	Machine											68	69	0

214

NOVEMBER 3, 1992 CHARLESTON COUNTY GENERAL ELECTION
 INCOMPLETE RESULTS

		SENATE DIST 44		SENATE DIST 45		HOUSE DIST 94			HOUSE DIST 109			HOUSE DIST 110		
		L	W	M	W	H	B	W	C	L	W	C	J	W
		R	R	W	R	H	C	R	P	W	I	W	B	I
		I	I	A	I	U	I	I	O	H	T	A	A	T
		C	E	S	E	T	C	E	P	I	E	D	I	E
		H	-	H	-	S	E	-	L	P	-		L	-
		T	I	I	I	O	N	I	N	P	I		E	I
		E	N	N	N	N	I	N	O	E	N		E	N
		R		G		A			T	R			Y	
CHARLESTN 5B	Machine											101	131	0
CHARLESTON 6	Machine											194	163	0
CHARLESTON 7	Machine											188	225	0
CHARLESTON 8	Machine											182	193	0
CHARLESTON 9	Machine											60	257	0
CHARLESTN 10	Machine											106	196	1
CHARLESTN 11	Machine											49	105	0
CHARLESTN 12	Machine											107	108	0
CHARLESTN 13	Machine											32	347	0
CHARLESTN 14	Machine											56	226	0
CHARLESTN 15	Machine											8	215	0
CHARLESTN 16	Machine											27	222	0
CHARLESTN 17	Machine											66	433	0
CHARLESTN 18	Machine											42	256	0
CHARLESTN 19	Machine											35	27	0
CHARLESTN 21	Machine								2	220	0			
CHARLESTN 22	Machine								7	251	0	1	17	0
CHARLESTN 23	Machine								8	219	0			
CHARLESTN 24	Machine								3	149	0			
CHARLESTN 25	Machine								8	300	0			
CHARLESTN 30	Machine								0	5	0			
N.CHARLES 20	Machine	116	1											
N.CHARLES 21	Machine	388	2											
N.CHARLES 23	Machine	355	1											
DEER PARK 2A	Machine	448	2											
DEER PARK 2B	Machine	272	1											
DEER PARK 2C	Machine	363	1											
LADSON 1	Machine					45	45	0						
LADSON 2	Machine					49	55	0						
LINCOLNVILLE	Machine					45	121	0						
ST.ANDREW 3	Machine											76	172	0
ST.ANDREW 11	Machine											91	167	0
ST.ANDREW 12	Machine											157	344	1
ST.ANDREW 24	Machine			394	2									
ST.ANDREW 25	Machine			297	0									
FOLLY BEACH	Machine	603	2											
JAMES ISL 4	Machine	175	1											

215

NOVEMBER 3, 1992 CHARLESTON COUNTY GENERAL ELECTION
 COMPLETE RESULTS

		SENATE DIST 44		SENATE DIST 45		HOUSE DIST 94			HOUSE DIST 109			HOUSE DIST 110		
		L	W	M	W	H	B	W	C	L	W	C	J	W
		R	R	W	R	U	C	I	P	W	I	W	B	I
		I	I	A	T	T	I	T	O	H	T	A	A	T
		C	E	S	E	S	C	E	O	I	-	R	I	-
		H	-	H	-	O	E	-	L	P	-	D	L	-
		T	I	I	I	S	N	I	N	P	I		E	I
		E	N	N	N	O	I	N	O	N		E	N	
		R		G		N	A		T	R			Y	
		,		T										
JAMES ISL 5	Machine	855	3											
MEGETT 1	Machine			168	0									
MEGETT 2	Machine			225	1									
RAVENEL 1	Machine			337	2									
RAVENEL 2	Machine			320	0									
ADAMS RUN 1	Machine			566	1									
ADAMS RUN 2	Machine			549	1									
HOLLYWOOD	Machine			582	6									
EDISTO ISLAN	Machine			436	2									
WADMALAW IS1	Machine			298	1									
WADMALAW IS2	Machine			481	0									
JOHNS ISL 5A	Machine	461	1											
JOHNS ISL 5B	Machine	493	1											
BARRIER FREE	Machine													
	Absentee	936	0	91	0	4	9	0	142	178	0	246	346	0
	Paper Bal	43	0	34	0	0	0	0	5	17	0	22	22	0
	Challenged	56	0	8	0	1	0	0	15	31	0	19	27	0
GRAND TOTALS		18310	86	4786	16	144	230	0	3301	4527	2	3515	5559	2
RESULTS GROUPS SUBTOTALS:		*		*			*		*			*		

216

12

NOVEMBER 3, 1992 CHARLESTON COUNTY GENERAL ELECTION
 ...COMPLETE RESULTS

		HOUSE DIST 111		HOUSE DIST 112		HOUSE DIST 113				HOUSE DIST 114			HOUSE DIST 115			
		F	W	H	W	S	R	R	W	B	D	W	R	R	W	
		B	R	H	H	G	T	G	R	H	A	R	L	B	R	
		R	R	A	A	O	R	A	I	A	M	R	L	E	B	
		E	E	L	L	N	A	N	V	R	E	R	E	O	A	
		E	-	L	-	Z	V	A	I	R	N	E	N	N	B	
		L	I	M	I	A	S	N	A	R	D	-	D	B	-	
		A	N	A	N	L	S	W	A	R	O	I	O	B	I	
		N		N		E		Y		L	L	N	L	R	T	
		D		N					L	A		L	E	E		
						S					A			-	I	
						E					L			N	N	
						S					A					
CHRIST CH 8A	Machine			421	0											
CHRIST CH 8B	Machine			628	0											
CHRIST CH 8C	Machine			708	0											
CHRIST CH 8D	Machine			745	1											
CHRIST CH 9A	Machine			535	1											
CHRIST CH 9B	Machine			342	1											
MT.PLEASNT 1	Machine			329	2											
MT.PLEASNT 2	Machine			545	1											
MT.PLEASNT 3	Machine			486	0											
MT.PLEASNT 4	Machine			384	1											
MT.PLEASNT 5	Machine			385	0											
MT.PLEASNT 6	Machine			560	1											
MT.PLEASNT 7	Machine			152	0											
MT.PLEASNT 8	Machine			253	0											
MT.PLEASNT9A	Machine			815	1											
MT.PLEASNT9B	Machine			213	0											
MT.PLEASNT10	Machine			512	0											
ISLE PALMS 1	Machine			415	1											
ISLE PALMS 2	Machine			1295	4											
SULLIVANS 1	Machine			714	2											
CHARLESTN 19	Machine	289	0													
CHARLESTN 20	Machine	603	1													
CHARLESTN 21	Machine	263	0													
CHARLESTN 26	Machine	265	0													
CHARLESTN 27	Machine	306	0													
CHARLESTN 28	Machine	374	0													
CHARLESTN 29	Machine	313	1													
CHARLESTN 30	Machine	620	0													
N.CHARLES 1A	Machine	277	0													
N.CHARLES 1B	Machine	209	1													
N.CHARLES 2	Machine	301	0													
N.CHARLES 3A	Machine	228	0													
N.CHARLES 3B	Machine	219	0													
N.CHARLES 4	Machine	273	2													
N.CHARLES 5	Machine	211	0													
N.CHARLES 6	Machine	296	3													
N.CHARLES 7	Machine	394	1													

12

NOVEMBER 3, 1992 CHARLESTON COUNTY GENERAL ELECTION
 COMPLETE RESULTS

		HOUSE DIST 111		HOUSE DIST 112		HOUSE DIST 113				HOUSE DIST 114			HOUSE DIST 115		
		F B R E E L A N D	W R I T E - I N	H A L L M A N	W R I T E - I N	S G O N Z A L E S	R T R A V I S	R A N A W A Y	W R I T E - I N	B H A R R E L	D A M E N D O L A	W R I T E - I N	R L E O N E	R B A R B E R	W R I T E - I N
N.CHARLES13A	Machine					296	21	131	0						
N.CHARLES13B	Machine	96	0			283	16	91	0						
N.CHARLES14A	Machine					199	23	184	0						
N.CHARLES14B	Machine					127	17	98	0						
N.CHARLES 15	Machine					239	25	146	0						
N.CHARLES 16	Machine					59	4	131	0						
N.CHARLES 17	Machine					0	0	0	0						
N.CHARLES 21	Machine					219	10	41	0						
N.CHARLES 23	Machine					427	20	72	0						
N.CHARLES 24	Machine					231	12	105	0						
N.CHARLES 25	Machine					114	5	64	0						
N.CHARLES 32	Machine					367	37	423	1						
N.CHARLES33A	Machine					128	6	43	0						
N.CHARLES33B	Machine					291	20	212	0						
DEER PARK 1B	Machine					4	1	1	0						
ST.ANDREW 14	Machine									623	53	0			
ST.ANDREW 15	Machine									428	13	0			
ST.ANDREW 16	Machine									561	49	1			
ST.ANDREW 17	Machine									497	35	0			
ST.ANDREW 18	Machine									395	33	0			
ST.ANDREW 19	Machine									579	49	0			
ST.ANDREW 26	Machine					298	14	72	0						
ST.ANDREW27A	Machine									376	42	0			
ST.ANDREW27B	Machine									324	31	0			
ST.ANDREW 28	Machine									701	47	1			
ST.ANDREW 29	Machine									713	44	0			
ST.ANDREW31A	Machine									355	45	0			
ST.ANDREW31B	Machine									358	25	1			
ST.ANDREW31C	Machine									405	28	0			
ST.ANDREW32A	Machine									337	27	0			
ST.ANDREW32B	Machine									858	67	0			
FOLLY BEACH	Machine												271	659	0
JAMES ISL 1	Machine												91	363	0
JAMES ISL 3	Machine												46	467	0
JAMES ISL 4	Machine												90	266	0
JAMES ISL 5	Machine												473	679	0
JAMES ISL 6	Machine												82	267	0

218

NOVEMBER 3, 1992 CHARLESTON COUNTY GENERAL ELECTION
 .COMPLETE RESULTS

	HOUSE DIST 111		HOUSE DIST 112		HOUSE DIST 113				HOUSE DIST 114			HOUSE DIST 115			
	F B R E E L A N D	W R I T E - I N	H A L L M A N	W R I T E - I N	S G O N Z A L E S	R T R A V I S	R G A N A W A Y	W R I T E - I N	B H A R R E L	D A M E N D O L A	W R I T E - I N	R L E O N E	R B A R B E R	W R I T E - I N	
JAMES ISL 7	Machine											91	190	0	
JAMES ISL 8	Machine											189	488	0	
JAMES ISL 9	Machine											312	480	0	
JAMES ISL 10	Machine											221	363	0	
JAMES ISL 11	Machine											342	463	0	
JAMES ISL 12	Machine											314	520	0	
JAMES ISL 13	Machine											203	286	0	
JAMES ISL 14	Machine											305	355	0	
JAMES ISL 15	Machine											231	381	0	
JAMES ISL 17	Machine											194	306	0	
JAMES ISL 19	Machine											270	384	0	
JAMES ISL 20	Machine											212	316	0	
RAVENEL 2	Machine								78	6	0				
N. CHAS 8-B	Machine	114	0												
BARRIER FREE	Machine	*	*												
	Absentee	243	0	482	0	139	4	62	0	399	26	0	179	321	0
	Paper Bal	17	0	31	0	8	0	2	0	10	0	0	32	56	0
	Challenged	14	0	29	0	5	0	4	0	15	4	0	7	14	0
GRAND TOTALS		5925	9	10979	16	3434	235	1882	1	8012	624	3	4155	7624	0
RESULTS GROUPS SUBTOTALS:		*		*		*				*			*		

612
219

NOVEMBER 3, 1992 CHARLESTON COUNTY GENERAL ELECTION
 COMPLETE RESULTS

		HOUSE DIST 116		HOUSE DIST 117		HOUSE DIST 118			HOUSE DIST 119		SOLICITOR DIST 9		
		C	W	R	W	A	D	W	R	W	D	L	W
		I	R	Y	R	J	H	R	F	R	S	L	R
		N	I	O	I	O	O	I	U	I	C	O	I
		A	T	U	T	R	L	T	L	T	H	M	T
		B	-	N	-	D	T	-	M	-	A	B	-
		I	I	G	I	A		I	E	I	A	A	I
		N	N		N	N		N	R	N	C	R	N
		E									K	D	
		T									E		
ST. JAM/SANTE	Machine										44	189	0
MCCLELLVIL 1	Machine										42	299	0
MCCLELLVIL 2	Machine										128	79	1
AWENDAW	Machine										163	240	1
CHRIST CH 1	Machine										558	346	0
CHRIST CH 2	Machine										778	450	0
CHRIST CH 3	Machine										264	149	0
CHRIST CH 4	Machine										115	158	0
CHRIST CH 5	Machine										77	353	0
CHRIST CH 6	Machine										91	111	0
CHRIST CH 7	Machine										411	297	0
CHRIST CH 8A	Machine										361	147	0
CHRIST CH 8B	Machine										574	159	0
CHRIST CH 8C	Machine										617	312	0
CHRIST CH 8D	Machine										689	179	1
CHRIST CH 9A	Machine										481	251	1
CHRIST CH 9B	Machine										304	124	0
MT. PLEASNT 1	Machine										293	125	0
MT. PLEASNT 2	Machine										533	323	1
MT. PLEASNT 3	Machine										404	190	0
MT. PLEASNT 4	Machine										347	127	0
MT. PLEASNT 5	Machine										413	160	0
MT. PLEASNT 6	Machine										508	187	0
MT. PLEASNT 7	Machine										260	158	0
MT. PLEASNT 8	Machine										241	120	0
MT. PLEASNT9A	Machine										764	251	0
MT. PLEASNT9B	Machine										207	85	0
MT. PLEASNT10	Machine										507	117	0
MT. PLEASNT11	Machine										339	137	0
ISLE PALMS 1	Machine										378	190	1
ISLE PALMS 2	Machine										1152	582	0
SULLIVANS I	Machine										649	346	0
CHARLESTON 1	Machine										454	149	0
CHARLESTON 2	Machine										561	251	0
CHARLESTON 3	Machine										811	385	0
CHARLESTON 4	Machine										225	126	0
CHARLESTN 5A	Machine										76	66	0

220

NOVEMBER 3, 1992 CHARLESTON COUNTY GENERAL ELECTION
 !"COMPLETE RESULTS

		HOUSE DIST 116		HOUSE DIST 117		HOUSE DIST 118			HOUSE DIST 119		SOLICITOR DIST 9		
		C	W	R	W	A	D	W	R	W	D	L	W
		I	R	Y	R	J	H	I	F	R	S	L	R
		N	I	O	I	O	O	T	U	I	C	O	I
		A	T	U	T	R	L	E	L	E	H	M	E
		B	-	N	-	D	T	-	M	-	W	B	-
		I	I	G	I	A		I	E	I	A	A	I
		N	N		N	N		N	R	N	C	R	N
		E									K	D	
		T									E		
CHARLESTN 5B	Machine										114	122	0
CHARLESTON 6	Machine										214	143	1
CHARLESTON 7	Machine										281	147	0
CHARLESTON 8	Machine										188	204	0
CHARLESTON 9	Machine										62	254	0
CHARLESTN 10	Machine										106	205	2
CHARLESTN 11	Machine										40	117	0
CHARLESTN 12	Machine										125	92	0
CHARLESTN 13	Machine										29	348	0
CHARLESTN 14	Machine										54	220	0
CHARLESTN 15	Machine										13	206	0
CHARLESTN 16	Machine										22	227	0
CHARLESTN 17	Machine										60	451	1
CHARLESTN 18	Machine										30	267	0
CHARLESTN 19	Machine										202	254	0
CHARLESTN 20	Machine										155	523	0
CHARLESTN 21	Machine										48	446	0
CHARLESTN 22	Machine										25	240	0
CHARLESTN 23	Machine										16	213	0
CHARLESTN 24	Machine										7	143	0
CHARLESTN 25	Machine										31	275	0
CHARLESTN 26	Machine										34	237	0
CHARLESTN 27	Machine										63	268	0
CHARLESTN 28	Machine										116	308	0
CHARLESTN 29	Machine										85	293	0
CHARLESTN 30	Machine										91	591	0
N.CHARLES 1A	Machine										42	260	0
N.CHARLES 1B	Machine										72	193	0
N.CHARLES 2	Machine										24	286	0
N.CHARLES 3A	Machine										132	210	0
N.CHARLES 3B	Machine										55	197	0
N.CHARLES 4	Machine										72	259	0
N.CHARLES 5	Machine										50	193	0
N.CHARLES 6	Machine										453	206	0
N.CHARLES 7	Machine										280	335	0
N.CHAS 8-A	Machine					19	29	0			95	126	0
N.CHARLES 9A	Machine					11	94	0			19	90	0

221

17

NOVEMBER 3, 1992 CHARLESTON COUNTY GENERAL ELECTION
 COMPLETE RESULTS

		HOUSE DIST 116		HOUSE DIST 117		HOUSE DIST 118			HOUSE DIST 119		SOLICITOR DIST 9		
		C	W	R	W	A	D	W	R	W	D	L	W
		I	R	Y	R	J	H	R	F	R	S	L	R
		N	I	O	I	O	O	I	U	I	C	O	I
		A	T	U	E	R	L	T	L	E	H	M	E
		B	-	N	-	D	T	-	M	-	W	B	-
		I	I	G	N	A		I	E	I	A	A	I
		N	N			N		N	R	N	C	R	N
		E									K	D	
		T									E		
N.CHARLES 9B	Machine					15	120	0			21	118	0
N.CHARLES 10	Machine					404	373	0			479	324	0
N.CHARLES 11	Machine					86	291	0			93	300	0
N.CHARLES12A	Machine					231	151	0			237	165	0
N.CHARLES12B	Machine					58	63	0			74	59	0
N.CHARLES13A	Machine										309	152	0
N.CHARLES13B	Machine										388	201	0
N.CHARLES14A	Machine										234	210	0
N.CHARLES14B	Machine										147	100	0
N.CHARLES 15	Machine										264	170	0
N.CHARLES 16	Machine					21	95	0			93	219	0
N.CHARLES 17	Machine					57	242	0			70	230	0
N.CHARLES 19	Machine					124	105	0			135	103	0
N.CHARLES 20	Machine					95	65	0			112	60	1
N.CHARLES 21	Machine					146	80	0			377	140	0
N.CHARLES 23	Machine										407	140	0
N.CHARLES 24	Machine										229	123	0
N.CHARLES 25	Machine										110	79	0
N.CHARLES 26	Machine					162	141	1			179	140	1
N.CHARLES 27	Machine					6	162	0			16	154	0
N.CHARLES 28	Machine					83	71	0			90	76	0
N.CHARLES 29	Machine					144	67	0			150	79	0
N.CHARLES 30	Machine					104	126	0			122	118	0
N.CHARLES 31	Machine					214	121	0			211	150	0
N.CHARLES 32	Machine										478	389	0
N.CHARLES33A	Machine										129	56	0
N.CHARLES33B	Machine										302	232	0
DEER PARK 1A	Machine			225	0						174	140	1
DEER PARK 1B	Machine			194	2						183	65	0
DEER PARK 2A	Machine			472	0						409	169	0
DEER PARK 2B	Machine			278	0						237	138	0
DEER PARK 2C	Machine			379	0						326	123	0
DEER PARK 3	Machine			420	0						357	199	0
LADSON 1	Machine			230	1						259	203	0
LADSON 2	Machine										57	63	0
LINCOLNVILLE	Machine										54	122	0
ST.ANDREW 1	Machine								257	1	247	264	0

272

NOVEMBER 3, 1992 CHARLESTON COUNTY GENERAL ELECTION
 INCOMPLETE RESULTS

		HOUSE DIST 116		HOUSE DIST 117		HOUSE DIST 118			HOUSE DIST 119		SOLICITOR DIST 9		
		C I N A B I N E T	W R I T E - I N	R Y O U N G	W R I T E - I N	A J O R D A N	D H O L T	W R I T E - I N	R F U L M E R	W R I T E - I N	D S C H W A C K E	L L O M B A R D	W R I T E - I N
ST.ANDREW 2	Machine								290	1	296	309	0
ST.ANDREW 3	Machine										51	200	0
ST.ANDREW 4	Machine								771	2	723	254	0
ST.ANDREW 5	Machine								493	1	423	287	0
ST.ANDREW 6	Machine								859	1	858	203	0
ST.ANDREW 8	Machine								389	1	364	91	0
ST.ANDREW 9	Machine								329	0	285	104	0
ST.ANDREW 10	Machine								307	2	307	147	0
ST.ANDREW 11	Machine								97	1	187	293	0
ST.ANDREW 12	Machine										134	384	1
ST.ANDREW 13	Machine								207	1	206	251	0
ST.ANDREW 14	Machine										589	355	0
ST.ANDREW 15	Machine										406	97	0
ST.ANDREW 16	Machine										490	218	0
ST.ANDREW 17	Machine										414	232	0
ST.ANDREW 18	Machine										377	139	0
ST.ANDREW 19	Machine										532	273	0
ST.ANDREW20A	Machine								192	0	173	135	0
ST.ANDREW20B	Machine								234	1	210	218	0
ST.ANDREW 21	Machine								131	0	135	298	0
ST.ANDREW 22	Machine								114	2	105	117	0
ST.ANDREW 23	Machine								533	1	519	182	0
ST.ANDREW 24	Machine	393	2								233	314	1
ST.ANDREW 25	Machine	299	0								76	275	0
ST.ANDREW 26	Machine										296	111	0
ST.ANDREW27A	Machine										308	182	0
ST.ANDREW27B	Machine										316	152	0
ST.ANDREW 28	Machine										647	263	0
ST.ANDREW 29	Machine										633	354	1
ST.ANDREW 30	Machine								193	2	191	109	0
ST.ANDREW31A	Machine										358	223	0
ST.ANDREW31B	Machine										328	141	0
ST.ANDREW31C	Machine								187	1	516	264	0
ST.ANDREW32A	Machine										325	105	0
ST.ANDREW32B	Machine										771	287	0
FOLLY BEACH	Machine										567	379	0
JAMES ISL 1	Machine										154	304	0

223

NOVEMBER 3, 1992 CHARLESTON COUNTY GENERAL ELECTION
COMPLETE RESULTS

		HOUSE DIST 116		HOUSE DIST 117		HOUSE DIST 118			HOUSE DIST 119		SOLICITOR DIST 9		
		C	W	R	W	A	D	W	R	W	D	L	W
		I	R	Y	R	J	H	R	F	R	S	L	R
		N	I	O	I	O	O	I	U	I	C	O	I
		A	T	U	T	R	L	T	L	E	H	M	E
		B	-	N	-	D	T	-	M	-	W	B	-
		I	I	G	I	A		I	E	I	A	A	I
		N	N		N	N		N	R	N	C	R	N
		E									K	D	
		T									E		
JAMES ISL 3	Machine										110	418	0
JAMES ISL 4	Machine										157	199	0
JAMES ISL 5	Machine										890	279	0
JAMES ISL 6	Machine										165	197	0
JAMES ISL 7	Machine										185	93	0
JAMES ISL 8	Machine										387	307	0
JAMES ISL 9	Machine										593	219	0
JAMES ISL 10	Machine										431	162	0
JAMES ISL 11	Machine										641	182	0
JAMES ISL 12	Machine										639	210	0
JAMES ISL 13	Machine										372	116	0
JAMES ISL 14	Machine										514	152	0
JAMES ISL 15	Machine										413	212	0
JAMES ISL 17	Machine										337	174	0
JAMES ISL 19	Machine										454	218	0
JAMES ISL 20	Machine										341	197	1
JAMES ISL 22	Machine								599	1	581	230	0
MEGGETT 1	Machine	177	0								286	106	0
MEGGETT 2	Machine	237	1								194	181	0
RAVENEL 1	Machine	339	1								225	265	1
RAVENEL 2	Machine	239	0								193	266	0
ADAMS RUN 1	Machine	571	0								149	520	0
ADAMS RUN 2	Machine	553	1								108	528	0
HOLLYWOOD	Machine	592	2								195	536	0
EDISTO ISLAN	Machine	434	0								102	408	0
WADMALAW IS1	Machine	300	1								190	237	0
WADMALAW IS2	Machine	473	0								171	422	0
JOHN'S ISL 1	Machine	603	2						38	0	526	467	0
JOHN'S ISL 2	Machine	266	1						78	0	268	235	0
JOHN'S ISL 3	Machine	627	1						61	0	480	489	0
JOHN'S ISL 4	Machine	232	0						34	0	202	235	0
JOHNS ISL 5A	Machine								481	1	451	121	0
JOHNS ISL 5B	Machine								506	0	465	148	0
BARRIER FREE	Machine										*	*	*
	Absentee	124	0	63	0	77	64	0	397	0	2413	1719	0
	Paper Bal	42	0	1	0	2	7	0	26	0	221	188	0
	Challenged	25	0	6	0	5	2	0	24	0	131	146	0
GRAND TOTALS		6526	12	2268	3	2064	2469	1	7827	20	53766	41872	18
RESULTS GROUPS SUBTOTALS:		*		*		*			*		*		

224

NOVEMBER 3, 1992 CHARLESTON COUNTY GENERAL ELECTION
 COMPLETE RESULTS

		AUDITOR			CLERK OF COURT			SHERIFF		TREASURER			CORONER		
		P	P	W	J	J	W	A	W	G	W	W	S	C	W
		M	K	R	A	A	R	C	R	M	T	R	C	G	R
		O	O	I	R	N	A	A	C	H	H	H	H	G	R
		S	D	T	M	D	N	N	M	O	O	E	E	R	E
		E	G	E	S	E	N	N	C	M	M	-	W	E	-
		L	E	-	T	-	O	O	A	A	A	I	N	N	I
		E	R	I	R	R	N	N	Y	S	S	N	I	E	N
		Y		N	O	S	N						N	N	N
					N	O							G		
ST. JAM/SANTE	Machine	40	191	0	37	198	0	205	1	32	202	0	41	193	0
MCCLELLVIL 1	Machine	33	297	0	34	292	0	309	1	24	310	0	34	303	0
MCCLELLVIL 2	Machine	98	96	0	121	66	0	98	2	78	121	0	112	73	0
AWENDAW	Machine	147	249	0	158	236	0	300	1	118	280	0	150	244	0
CHRIST CH 1	Machine	497	371	0	567	308	0	555	1	462	426	0	538	320	0
CHRIST CH 2	Machine	752	411	0	790	401	0	752	1	621	558	0	738	441	0
CHRIST CH 3	Machine	238	160	0	260	131	0	244	3	227	182	0	253	142	0
CHRIST CH 4	Machine	98	164	0	110	150	0	188	0	88	179	0	114	152	0
CHRIST CH 5	Machine	76	341	0	78	344	0	375	1	57	364	0	70	356	0
CHRIST CH 6	Machine	86	111	0	94	102	0	146	0	63	135	0	80	115	0
CHRIST CH 7	Machine	393	275	0	396	274	0	425	0	309	375	0	377	314	0
CHRIST CH 8A	Machine	374	113	0	382	105	0	271	2	299	183	0	362	126	0
CHRIST CH 8B	Machine	509	170	0	583	115	0	368	1	438	263	0	533	155	0
CHRIST CH 8C	Machine	598	267	0	621	248	0	554	1	457	420	1	607	267	0
CHRIST CH 8D	Machine	603	195	0	695	109	0	424	3	542	277	0	648	159	0
CHRIST CH 9A	Machine	449	240	0	476	224	0	412	1	348	358	0	474	224	0
CHRIST CH 9B	Machine	283	109	0	314	93	0	261	4	225	175	0	280	119	0
MT. PLEASNT 1	Machine	241	150	0	278	113	0	250	4	198	201	0	264	119	0
MT. PLEASNT 2	Machine	422	372	0	510	295	0	511	0	367	446	0	510	297	0
MT. PLEASNT 3	Machine	373	181	0	419	136	0	334	0	276	300	0	409	151	0
MT. PLEASNT 4	Machine	295	148	0	323	121	0	270	1	225	224	0	316	126	0
MT. PLEASNT 5	Machine	356	173	0	386	166	0	316	0	279	259	0	384	154	0
MT. PLEASNT 6	Machine	417	238	0	485	182	0	400	0	334	338	0	487	186	0
MT. PLEASNT 7	Machine	221	162	0	258	129	0	277	2	197	201	0	238	163	0
MT. PLEASNT 8	Machine	235	97	0	241	91	0	197	0	196	138	0	243	94	0
MT. PLEASNT9A	Machine	652	284	0	763	191	0	612	2	583	379	0	724	220	0
MT. PLEASNT9B	Machine	201	73	0	211	63	0	150	0	162	111	0	209	71	0
MT. PLEASNT10	Machine	402	189	0	496	104	0	288	0	355	243	0	438	144	0
MT. PLEASNT11	Machine	308	125	0	335	103	0	259	1	262	176	0	313	120	0
ISLE PALMS 1	Machine	309	212	0	370	155	0	282	1	250	285	0	358	165	0
ISLE PALMS 2	Machine	1055	532	0	1154	450	0	979	2	843	779	0	1124	471	0
SULLIVANS 1	Machine	486	407	0	601	319	0	596	0	385	560	0	582	335	0
CHARLESTON 1	Machine	376	184	0	436	120	0	294	0	314	252	0	410	134	1
CHARLESTON 2	Machine	465	298	0	522	235	0	455	1	388	372	0	496	239	0
CHARLESTON 3	Machine	619	486	0	717	390	0	692	1	539	593	0	723	379	2
CHARLESTON 4	Machine	205	119	0	213	105	0	195	0	162	160	0	199	117	0
CHARLESTN 5A	Machine	68	60	0	68	62	0	94	2	50	81	1	75	56	0

225

NOVEMBER 3, 1992 CHARLESTON COUNTY GENERAL ELECTION
 COMPLETE RESULTS

		AUDITOR			CLERK OF COURT			SHERIFF		TREASURER			CORONER		
		P M O S E L E Y	P K O G E R	W R I T E - I N	J A R M S T R O N	J A N D E R S O N	W R I T E - I N	A C A N N O N	W R I T E - I N	G M C C A Y	W T H O M A S	W R I T E - I N	S C H E W N I N G	C G R E E N	W R I T E - I N
CHARLESTN 5B	Machine	102	119	0	105	115	0	173	0	73	143	0	97	128	0
CHARLESTON 6	Machine	206	135	0	199	141	0	242	1	150	190	0	205	134	2
CHARLESTON 7	Machine	213	184	0	237	143	0	275	0	163	236	0	231	157	0
CHARLESTON 8	Machine	153	197	0	164	198	0	284	0	135	228	0	158	208	0
CHARLESTON 9	Machine	51	259	0	40	269	0	282	0	35	270	0	46	270	0
CHARLESTN 10	Machine	101	195	1	84	209	1	250	1	66	227	1	94	210	2
CHARLESTN 11	Machine	39	104	0	37	115	0	128	0	34	115	0	32	119	0
CHARLESTN 12	Machine	98	111	0	110	99	0	135	0	91	119	0	116	90	0
CHARLESTN 13	Machine	35	345	0	24	351	0	363	1	15	363	0	10	372	0
CHARLESTN 14	Machine	39	230	0	47	224	0	250	0	34	238	0	38	238	0
CHARLESTN 15	Machine	12	202	0	8	211	0	212	0	4	209	0	3	217	0
CHARLESTN 16	Machine	21	229	0	17	231	0	227	0	8	239	0	13	240	0
CHARLESTN 17	Machine	46	445	0	32	457	0	476	0	23	478	0	17	501	0
CHARLESTN 18	Machine	21	257	0	11	277	0	280	0	10	265	0	11	288	0
CHARLESTN 19	Machine	162	269	0	180	253	0	337	1	118	323	0	157	279	0
CHARLESTN 20	Machine	113	553	0	103	566	0	600	0	69	599	0	83	595	0
CHARLESTN 21	Machine	23	460	0	16	463	0	470	0	10	476	0	15	477	0
CHARLESTN 22	Machine	16	243	0	17	246	0	255	1	8	252	0	12	262	0
CHARLESTN 23	Machine	10	213	0	12	212	0	218	0	7	215	0	8	222	0
CHARLESTN 24	Machine	10	141	0	8	143	0	145	0	6	144	0	5	147	0
CHARLESTN 25	Machine	16	289	0	13	287	0	298	0	7	298	0	11	301	0
CHARLESTN 26	Machine	26	237	0	18	244	0	263	0	14	252	0	7	260	0
CHARLESTN 27	Machine	42	279	0	34	289	0	299	0	19	301	0	28	303	0
CHARLESTN 28	Machine	66	344	0	73	334	0	378	0	49	371	0	53	366	0
CHARLESTN 29	Machine	61	290	0	62	294	0	322	0	45	316	0	56	307	0
CHARLESTN 30	Machine	63	602	0	68	599	0	630	0	41	626	0	45	646	0
N.CHARLES 1A	Machine	23	268	0	22	275	0	274	0	17	278	0	19	290	0
N.CHARLES 1B	Machine	63	193	0	57	199	0	223	2	37	223	0	56	211	0
N.CHARLES 2	Machine	22	279	0	20	288	0	300	0	12	294	0	14	298	0
N.CHARLES 3A	Machine	103	221	0	117	198	0	254	0	65	260	0	96	226	0
N.CHARLES 3B	Machine	43	204	0	45	200	0	226	1	28	221	0	43	213	0
N.CHARLES 4	Machine	52	263	0	60	259	0	281	0	39	284	0	49	273	0
N.CHARLES 5	Machine	43	195	0	42	196	0	214	0	29	206	0	35	212	0
N.CHARLES 6	Machine	354	270	0	394	207	0	404	1	275	357	0	396	212	0
N.CHARLES 7	Machine	232	367	0	252	329	0	460	0	177	423	0	258	339	0
N.CHAS 8-A	Machine	87	122	0	87	129	0	169	1	65	146	0	82	134	0
N.CHARLES 9A	Machine	23	78	0	15	91	0	92	0	14	87	0	11	91	0

226

NOVEMBER 3, 1992 CHARLESTON COUNTY GENERAL ELECTION
 COMPLETE RESULTS

		AUDITOR			CLERK OF COURT			SHERIFF		TREASURER			CORONER		
		P M O S E L E Y	P K O G E R	W R I T E - I N	J A R M S T R O N	J A N D E R S O N	W R I T E - I N	A C A N N O N	W R I T E - I N	G M C A Y	W T H O M M A S	W R I T E - I N	S C H E W N I N G	C G R E E N	W R I T E - I N
N.CHARLES 9B	Machine	19	115	0	20	116	0	123	0	11	123	0	15	119	0
N.CHARLES 10	Machine	368	400	0	387	358	0	552	1	249	520	0	383	363	0
N.CHARLES 11	Machine	85	287	0	73	306	0	325	0	52	326	0	73	320	0
N.CHARLES12A	Machine	242	142	0	220	168	0	284	0	152	233	1	206	178	2
N.CHARLES12B	Machine	64	59	0	64	60	0	91	0	52	73	0	61	62	0
N.CHARLES13A	Machine	265	176	0	283	154	0	300	2	205	245	0	280	157	0
N.CHARLES13B	Machine	342	222	0	351	189	0	378	3	248	309	0	364	190	0
N.CHARLES14A	Machine	232	176	0	233	178	0	308	2	175	239	0	227	188	0
N.CHARLES14B	Machine	135	101	0	130	107	0	175	2	97	143	0	135	107	0
N.CHARLES 15	Machine	281	129	0	275	140	0	305	2	199	214	0	236	178	0
N.CHARLES 16	Machine	76	223	0	71	232	0	269	0	53	255	0	69	232	0
N.CHARLES 17	Machine	58	234	0	56	237	0	271	1	45	256	0	43	260	0
N.CHARLES 19	Machine	112	106	0	125	93	0	162	1	85	142	1	128	103	0
N.CHARLES 20	Machine	87	69	0	102	55	0	112	1	65	97	0	92	66	0
N.CHARLES 21	Machine	296	192	0	316	179	0	321	0	225	283	0	320	173	0
N.CHARLES 23	Machine	288	227	0	355	162	3	287	5	225	302	0	369	137	0
N.CHARLES 24	Machine	176	166	0	187	146	0	243	0	112	239	0	189	148	0
N.CHARLES 25	Machine	94	91	0	105	75	0	133	0	71	116	0	99	84	0
N.CHARLES 26	Machine	161	147	1	169	137	1	212	1	129	179	1	151	156	1
N.CHARLES 27	Machine	7	161	0	6	162	0	170	0	3	164	0	4	165	0
N.CHARLES 28	Machine	77	75	0	77	78	0	112	1	57	102	0	79	78	0
N.CHARLES 29	Machine	138	76	0	146	68	0	140	1	107	113	0	136	81	0
N.CHARLES 30	Machine	108	121	0	125	106	0	166	0	75	157	0	106	128	0
N.CHARLES 31	Machine	203	141	0	223	127	0	242	0	163	183	0	203	144	0
N.CHARLES 32	Machine	436	368	0	428	393	0	607	0	298	528	0	378	447	0
N.CHARLES33A	Machine	119	55	0	121	53	0	112	1	89	89	0	113	58	0
N.CHARLES33B	Machine	310	210	0	316	204	0	377	0	212	317	0	286	231	0
DEER PARK 1A	Machine	164	123	1	162	134	1	221	1	128	171	1	157	140	1
DEER PARK 1B	Machine	164	67	0	165	62	0	125	2	133	102	0	162	69	0
DEER PARK 2A	Machine	383	165	0	376	172	0	357	0	281	279	0	349	194	0
DEER PARK 2B	Machine	226	116	0	227	116	0	230	0	170	177	0	210	130	0
DEER PARK 2C	Machine	302	133	0	314	120	0	289	2	219	219	0	286	146	0
DEER PARK 3	Machine	331	189	0	343	179	0	370	0	238	289	0	329	194	0
LADSON 1	Machine	239	192	0	243	183	0	292	0	180	255	0	226	206	0
LADSON 2	Machine	70	42	0	68	43	0	82	0	56	58	0	63	52	0
LINCOLNVILLE	Machine	45	128	0	46	122	0	146	0	29	147	0	44	125	0
ST.ANDREW 1	Machine	198	292	0	222	261	0	344	0	157	338	0	219	267	0

227

NOVEMBER 3, 1992 CHARLESTON COUNTY GENERAL ELECTION
 **COMPLETE RESULTS

		AUDITOR			CLERK OF COURT			SHERIFF		TREASURER			CORONER		
		P M O S E L E Y	P K O G E R	W R I T E - I N	J A R M S R O N	J A N D E R S O N	W R I T E - I N	A C A N N O N	W R I T E - I N	G M C A Y	W T H O M A S	W R I T E - I N	S C H E W I N G	C G R E E N	W R I T E - I N
ST. ANDREW 2	Machine	248	314	0	260	310	0	394	1	192	388	0	248	336	0
ST. ANDREW 3	Machine	49	195	0	41	203	0	217	0	28	214	1	27	220	1
ST. ANDREW 4	Machine	569	343	0	678	240	0	542	3	488	443	0	672	250	0
ST. ANDREW 5	Machine	308	352	0	398	250	0	447	1	273	399	0	418	232	0
ST. ANDREW 6	Machine	662	352	0	789	222	0	566	1	597	439	0	762	241	0
ST. ANDREW 8	Machine	296	138	0	327	107	0	268	0	245	200	0	311	125	0
ST. ANDREW 9	Machine	273	111	0	281	101	0	238	1	218	169	0	275	112	0
ST. ANDREW 10	Machine	248	183	0	283	153	0	290	0	184	245	0	275	159	0
ST. ANDREW 11	Machine	145	320	0	144	313	1	373	0	115	350	0	131	341	0
ST. ANDREW 12	Machine	115	384	0	109	391	0	433	0	84	423	0	83	431	1
ST. ANDREW 13	Machine	166	271	0	185	242	0	329	1	134	310	0	162	276	0
ST. ANDREW 14	Machine	484	399	0	547	329	0	572	1	377	517	0	497	375	0
ST. ANDREW 15	Machine	301	173	0	373	97	0	290	0	266	213	0	345	126	0
ST. ANDREW 16	Machine	424	243	0	486	178	0	439	2	335	345	0	473	191	0
ST. ANDREW 17	Machine	346	278	0	446	174	0	397	0	282	345	0	402	218	0
ST. ANDREW 18	Machine	304	185	0	363	134	0	292	0	255	251	0	337	156	0
ST. ANDREW 19	Machine	465	299	0	501	263	0	440	1	371	387	0	506	255	0
ST. ANDREW20A	Machine	171	110	0	177	105	0	204	1	134	150	0	163	123	0
ST. ANDREW20B	Machine	187	209	0	187	215	1	301	1	138	266	0	181	225	1
ST. ANDREW 21	Machine	130	275	0	126	290	0	345	0	89	323	0	98	322	0
ST. ANDREW 22	Machine	105	106	0	96	116	0	148	1	71	143	0	84	132	0
ST. ANDREW 23	Machine	441	229	0	489	183	0	382	3	367	304	0	479	194	0
ST. ANDREW 24	Machine	214	314	0	232	298	0	417	2	173	366	0	197	340	0
ST. ANDREW 25	Machine	66	277	0	71	268	0	303	0	42	306	0	59	283	0
ST. ANDREW 26	Machine	283	105	0	312	68	0	216	2	238	150	0	288	97	0
ST. ANDREW27A	Machine	323	143	0	338	132	0	332	2	236	238	0	316	158	0
ST. ANDREW27B	Machine	282	152	0	286	152	0	305	2	221	221	0	260	176	0
ST. ANDREW 28	Machine	583	269	0	651	210	0	517	2	440	434	0	608	261	0
ST. ANDREW 29	Machine	588	335	0	617	318	0	644	1	436	502	0	586	331	0
ST. ANDREW 30	Machine	172	113	0	188	101	1	172	1	138	151	0	179	107	0
ST. ANDREW31A	Machine	335	198	0	333	203	0	356	5	258	270	0	312	226	0
ST. ANDREW31B	Machine	293	158	0	308	144	0	295	2	219	238	0	277	170	0
ST. ANDREW31C	Machine	463	281	0	506	247	0	489	2	359	399	0	481	266	0
ST. ANDREW32A	Machine	293	119	0	313	99	0	271	3	230	186	0	289	126	0
ST. ANDREW32B	Machine	755	255	0	768	253	0	630	7	609	407	0	736	266	2
FOLLY BEACH	Machine	508	355	1	590	293	1	584	2	399	470	1	592	286	0
JAMES ISL 1	Machine	143	297	0	157	282	0	359	0	94	340	0	153	295	0

228

NOVEMBER 3, 1992 CHARLESTON COUNTY GENERAL ELECTION
 COMPLETE RESULTS

		AUDITOR			CLERK OF COURT			SHERIFF		TREASURER			CORONER		
		P	P	W	J	J	W	A	W	G	W	W	S	C	W
		M	K	R	A	A	R	C	R	M	T	R	C	G	R
		O	O	I	R	N	A	A	H	C	H	I	H	R	E
		S	G	T	M	D	N	N	O	A	O	E	E	E	E
		E	E	-	S	E	N	N	-	C	M	-	W	G	I
		L	R	I	T	-	O	O	I	A	A	I	N	R	T
		E		N	R	I	R	N	N	Y	S	N	I	E	E
		Y			O	N	O	N					N	N	N
					N	N	N						G		
JAMES ISL 3	Machine	69	430	0	83	418	0	453	0	47	462	0	61	456	0
JAMES ISL 4	Machine	133	207	0	154	192	0	276	1	89	257	0	152	196	0
JAMES ISL 5	Machine	695	425	0	878	242	0	665	0	564	558	0	844	281	0
JAMES ISL 6	Machine	139	206	0	161	187	0	264	0	112	237	0	163	191	0
JAMES ISL 7	Machine	149	126	0	174	103	0	195	1	127	149	0	166	115	0
JAMES ISL 8	Machine	311	358	0	386	293	0	495	2	219	450	0	345	325	1
JAMES ISL 9	Machine	479	292	0	576	198	0	516	3	353	430	0	545	231	1
JAMES ISL 10	Machine	341	229	0	393	181	0	360	0	253	314	0	395	176	0
JAMES ISL 11	Machine	506	291	0	621	170	0	497	3	381	410	0	580	211	0
JAMES ISL 12	Machine	467	343	0	635	177	0	481	0	388	423	0	603	201	0
JAMES ISL 13	Machine	331	139	0	369	107	0	290	0	249	220	0	364	106	0
JAMES ISL 14	Machine	415	218	0	511	136	0	393	1	335	302	0	471	158	0
JAMES ISL 15	Machine	370	211	0	406	185	0	377	0	287	312	0	401	194	0
JAMES ISL 17	Machine	271	219	0	339	150	0	309	1	222	266	0	305	182	0
JAMES ISL 19	Machine	402	235	0	458	185	0	413	0	293	348	0	424	221	0
JAMES ISL 20	Machine	301	209	0	349	163	0	337	3	244	275	0	339	171	0
JAMES ISL 22	Machine	482	270	0	549	206	0	446	1	404	361	0	547	204	0
MEGGETT 1	Machine	275	105	0	271	110	0	199	0	228	158	0	273	100	0
MEGGETT 2	Machine	182	174	0	189	171	0	242	2	145	220	0	175	191	0
RAVENEL 1	Machine	197	277	1	205	269	1	356	1	154	335	1	200	280	1
RAVENEL 2	Machine	177	264	0	187	253	0	345	0	148	301	0	184	264	0
ADAMS RUN 1	Machine	137	520	0	136	525	0	569	0	100	554	0	133	530	0
ADAMS RUN 2	Machine	94	534	0	94	537	0	557	0	70	561	0	87	542	0
HOLLYWOOD	Machine	163	550	0	170	549	0	608	0	121	600	0	155	564	0
EDISTO ISLAN	Machine	108	397	0	112	391	0	439	0	88	418	0	114	391	0
WADMALAW IS1	Machine	148	265	0	173	244	0	317	0	124	290	0	172	247	0
WADMALAW IS2	Machine	146	438	0	160	421	0	490	0	124	457	0	150	436	0
JOHN'S ISL 1	Machine	431	513	0	488	454	0	653	1	345	607	1	486	476	0
JOHN'S ISL 2	Machine	240	257	0	265	221	0	355	0	195	295	0	259	237	0
JOHN'S ISL 3	Machine	393	532	0	464	469	1	699	1	325	605	0	459	480	0
JOHN'S ISL 4	Machine	166	260	0	186	232	0	303	1	139	288	0	182	244	0
JOHNS ISL 5A	Machine	459	81	0	479	63	0	214	1	416	127	0	463	81	0
JOHNS ISL 5B	Machine	491	94	0	505	83	0	243	0	427	166	0	505	84	0
BARRIER FREE	Machine	*	*	*	*	*	*	*	*	*	*	*	*	*	*
	Absentee	2144	2045	0	2227	1638	0	3013	0	1919	2198	0	2421	1617	0
	Paper Bal	168	217	0	222	171	0	228	0	142	239	0	201	181	0
	Challenged	112	147	0	133	130	0	186	0	98	164	0	137	130	0
GRAND TOTALS		46501	44476	5	51126	39850	12	63840	153	37000	55019	11	49036	42478	19
RESULTS GROUPS SUBTOTALS:		*			*			*		*			*		

622

NOVEMBER 3, 1992 CHARLESTON COUNTY GENERAL ELECTION
COMPLETE RESULTS

230

		COUNTY COUNCIL NORTH				COUNTY COUNCIL WEST ASH			COUNTY COUNCIL CITY			SOIL & WATER COMM		CONSOL SCH BD CITY		
		C	R	T	W	V	V	W	B	L	W	R	W	T	G	W
		W	S	K	R	H	M	R	L	A	R	T	I	G	W	R
		A	U	A	O	O	I	A	A	I	U	I	O	A	I	
		N	M	R	E	W	R	E	R	L	T	M	E	L	G	T
		N	H	N	-	A	G	-	I	S	-	B	-	D	G	E
		A	E	E	I	R	A	I	M	T	I	L	I	S	O	O
		M	Y	S	N	D	N	N	H	O	N	E	N	T	N	N
		A							O	N		S		E	E	I
		K							R		T	T		I	R	
CHARLESTN 5B	Machine	117	106	120	0	84	132	0	90	133	1	126	0	66	86	0
CHARLESTON 6	Machine	226	220	147	2	180	145	0	169	168	0	226	0	98	169	0
CHARLESTON 7	Machine	272	259	138	0	218	156	0	220	169	0	255	0	108	203	0
CHARLESTON 8	Machine	175	165	213	0	136	210	0	130	229	1	201	0	93	132	0
CHARLESTON 9	Machine	67	56	265	0	39	270	0	36	271	0	104	0	61	62	0
CHARLESTN 10	Machine	123	86	214	2	69	218	2	74	223	2	148	1	87	85	1
CHARLESTN 11	Machine	49	41	107	0	30	116	0	32	116	0	59	0	41	31	0
CHARLESTN 12	Machine	137	132	85	0	111	94	0	107	103	0	113	1	64	74	0
CHARLESTN 13	Machine	36	26	348	1	15	359	0	13	365	0	95	0	58	57	1
CHARLESTN 14	Machine	52	53	229	0	39	231	0	36	240	0	87	0	49	61	0
CHARLESTN 15	Machine	20	12	209	0	5	214	0	4	219	0	48	0	37	23	0
CHARLESTN 16	Machine	24	16	240	0	8	245	0	9	248	0	64	0	45	41	0
CHARLESTN 17	Machine	56	50	462	0	20	482	0	26	485	0	138	0	85	89	0
CHARLESTN 18	Machine	34	22	266	0	11	281	0	11	280	0	90	0	50	60	0
CHARLESTN 19	Machine	196	182	267	0	141	281	0	131	299	0	235	0	111	190	0
CHARLESTN 20	Machine	156	123	555	0	85	578	0	94	569	0	242	0	130	169	0
CHARLESTN 21	Machine	40	26	452	0	14	463	0	16	466	0	136	0	72	79	1
CHARLESTN 22	Machine	21	23	253	1	6	256	0	10	259	1	67	0	38	36	0
CHARLESTN 23	Machine	27	13	214	1	8	219	0	9	214	0	51	0	28	34	0
CHARLESTN 24	Machine	11	7	145	0	3	147	0	4	146	0	43	0	21	28	0
CHARLESTN 25	Machine	29	21	292	0	9	297	0	9	300	0	58	0	38	40	0
CHARLESTN 26	Machine	38	25	247	2	9	260	1	19	249	0	102	1	56	57	0
CHARLESTN 27	Machine	46	37	286	0	23	297	1	29	302	0	117	0	61	82	0
CHARLESTN 28	Machine	93	80	338	0	63	354	0	57	353	1	173	0	105	117	0
CHARLESTN 29	Machine	79	81	291	1	54	303	0	59	300	0	152	0	95	91	0
CHARLESTN 30	Machine	91	83	608	0	50	619	0	53	623	0	159	1	108	101	0
N.CHARLES 1A	Machine	45	48	271	0	17	272	0	20	277	0	89	0	63	39	0
N.CHARLES 1B	Machine	81	81	198	2	54	197	0	61	198	0	109	1	55	70	0
N.CHARLES 2	Machine	42	35	291	0	17	297	0	19	293	0	79	0	49	59	0
N.CHARLES 3A	Machine	152	147	188	0	98	202	0	120	195	0	134	0	76	88	0
N.CHARLES 3B	Machine	63	60	197	0	34	208	0	46	198	0	84	0	49	67	0
N.CHARLES 4	Machine	84	116	258	0	50	265	0	55	262	0	93	0	50	65	0
N.CHARLES 5	Machine	52	56	190	0	36	201	0	46	195	0	88	0	63	52	0
N.CHARLES 6	Machine	488	491	163	1	379	203	0	430	166	0	405	1	212	233	1
N.CHARLES 7	Machine	318	312	320	0	237	329	1	260	316	0	319	0	173	210	0
N.CHAS 8-A	Machine	110	109	127	0	84	123	0	99	114	0	106	0	56	72	0
N.CHARLES 9A	Machine	28	30	89	0	10	97	0	10	95	0	60	0	30	36	0

NOVEMBER 3, 1992 CHARLESTON COUNTY GENERAL ELECTION
COMPLETE RESULTS

		COUNTY COUNCIL NORTH				COUNTY COUNCIL WEST ASH			COUNTY COUNCIL CITY			SOIL & WATER COMM		CONSOL SCH BD CITY		
		C	R	T	W	V	V	W	B	L	W	R	W	T	G	W
		A	S	K	R	H	M	R	L	A	I	T	I	G	W	R
		N	U	A	I	O	O	I	A	A	T	U	T	O	A	I
		N	M	R	E	W	R	E	W	S	E	M	E	L	G	E
		A	E	N	-	A	G	-	R	T	-	B	-	D	G	-
		M	Y	S	N	R	A	I	I	O	I	L	I	S	O	I
		A				D	N	N	M	N	N	E	N	T	N	N
		K							O			S		E	E	
N.CHARLES 9B	Machine	43	29	109	0	19	110	0	20	115	0	59	0	36	38	0
N.CHARLES 10	Machine	547	537	275	0	407	306	0	441	285	0	442	0	220	280	0
N.CHARLES 11	Machine	122	105	294	0	66	305	1	76	304	0	137	0	77	80	0
N.CHARLES12A	Machine	252	261	157	1	195	173	0	218	160	0	261	0	132	157	0
N.CHARLES12B	Machine	74	70	65	0	56	66	0	61	63	0	66	0	27	51	0
N.CHARLES13A	Machine	333	317	141	0	265	157	0	284	143	0	294	0	154	170	0
N.CHARLES13B	Machine	423	436	153	0	340	180	0	377	163	0	375	0	182	223	0
N.CHARLES14A	Machine	255	251	176	0	203	193	0	210	190	0	281	0	115	178	0
N.CHARLES14B	Machine	164	142	97	0	123	106	0	131	105	0	144	1	71	94	0
N.CHARLES 15	Machine	274	264	181	1	213	187	0	232	174	0	310	0	137	184	0
N.CHARLES 16	Machine	116	108	208	0	75	216	0	77	221	0	127	0	66	81	0
N.CHARLES 17	Machine	82	80	242	0	53	242	0	55	241	0	120	0	65	66	0
N.CHARLES 19	Machine	155	159	93	0	124	95	0	135	83	0	135	0	67	88	0
N.CHARLES 20	Machine	115	116	55	1	89	53	0	102	49	0	101	0	52	52	0
N.CHARLES 21	Machine	409	396	125	0	317	137	0	335	129	0	296	0	165	166	0
N.CHARLES 23	Machine	471	491	69	0	381	93	0	401	86	0	321	1	168	204	0
N.CHARLES 24	Machine	263	272	108	0	202	121	0	220	107	0	224	0	119	132	0
N.CHARLES 25	Machine	133	126	72	0	84	81	0	93	76	0	104	0	62	59	0
N.CHARLES 26	Machine	202	185	145	2	154	147	0	173	127	0	177	1	83	103	0
N.CHARLES 27	Machine	11	15	157	0	6	162	0	7	163	0	22	0	13	72	0
N.CHARLES 28	Machine	90	97	76	1	65	83	0	77	79	0	90	0	45	57	0
N.CHARLES 29	Machine	174	160	69	0	134	79	0	141	72	0	149	0	60	98	0
N.CHARLES 30	Machine	131	132	116	0	99	125	0	103	125	0	126	0	70	71	0
N.CHARLES 31	Machine	248	227	135	0	191	140	0	210	126	0	232	0	118	134	0
N.CHARLES 32	Machine	488	487	384	0	378	418	0	417	385	0	504	0	241	311	0
N.CHARLES33A	Machine	133	134	53	0	104	59	0	114	52	0	122	0	57	74	0
N.CHARLES33B	Machine	356	325	223	0	264	242	0	280	232	0	345	3	150	241	0
DEER PARK 1A	Machine	184	171	140	2	132	153	1	144	151	1	196	1	96	118	1
DEER PARK 1B	Machine	190	185	55	0	158	57	0	170	52	0	137	0	67	90	0
DEER PARK 2A	Machine	416	412	177	0	340	187	0	368	168	0	388	0	170	264	0
DEER PARK 2B	Machine	235	248	120	0	208	123	0	207	127	0	228	1	97	143	0
DEER PARK 2C	Machine	339	337	134	0	291	129	0	306	118	0	306	0	121	197	0
DEER PARK 3	Machine	374	368	199	0	297	207	0	320	184	0	364	0	147	248	0
LADSON 1	Machine	259	247	217	0	222	202	0	229	196	1	249	0	116	172	0
LADSON 2	Machine	77	67	49	0	62	47	0	64	45	0	71	0	34	42	0
LINCOLNVILLE	Machine	62	47	126	0	44	126	0	46	127	0	73	0	36	52	0
ST.ANDREW 1	Machine	264	240	248	1	219	262	0	229	257	0	238	1	112	162	2

281

NOVEMBER 3, 1992 CHARLESTON COUNTY GENERAL ELECTION
 COMPLETE RESULTS

		COUNTY COUNCIL NORTH				COUNTY COUNCIL WEST ASH			COUNTY COUNCIL CITY			SOIL & WATER COMM		CONSOL SCH BD CITY		
		C	R	T	W	V	V	W	B	L	W	R	W	T	G	W
		A	S	K	R	H	M	R	L	A	R	T	R	G	A	R
		N	M	A	R	O	O	I	A	A	I	U	I	O	W	I
		N	H	R	E	W	R	E	R	L	O	M	T	L	A	T
		A	E	N	-	A	G	-	I	S	-	B	E	G	G	E
		M	Y	S	I	R	A	I	M	O	I	L	-	D	O	-
		A			N	A	N	N	D	N	N	E	I	S	N	I
		K				D	N	N	R	N	N	S	T	T	E	N
ST. JAM/SANTE	Machine	44	47	190	0	38	194	0	40	194	0	57	1	23	34	0
MCCLELLVIL 1	Machine	41	34	298	0	30	310	0	34	303	0	57	0	30	43	0
MCCLELLVIL 2	Machine	121	105	71	0	93	72	0	110	67	0	95	0	38	73	0
AWENDAW	Machine	178	163	240	0	149	240	0	152	245	0	175	0	85	118	0
CHRIST CH 1	Machine	588	571	304	0	516	316	1	503	347	1	494	0	191	385	0
CHRIST CH 2	Machine	763	734	442	0	679	445	0	686	452	0	619	0	246	447	0
CHRIST CH 3	Machine	273	261	136	0	248	133	0	239	150	0	222	0	97	161	0
CHRIST CH 4	Machine	134	123	144	0	114	147	0	124	140	0	151	0	77	106	0
CHRIST CH 5	Machine	102	75	344	0	65	351	0	73	346	0	113	0	59	85	0
CHRIST CH 6	Machine	97	87	108	0	85	107	0	86	107	0	83	0	35	63	0
CHRIST CH 7	Machine	377	369	292	0	344	305	0	339	310	0	362	0	152	231	0
CHRIST CH 8A	Machine	376	364	123	1	321	129	0	325	138	0	308	0	108	236	0
CHRIST CH 8B	Machine	557	545	134	0	509	137	0	512	147	0	437	0	154	347	0
CHRIST CH 8C	Machine	603	604	287	1	550	286	0	558	298	0	550	0	221	397	0
CHRIST CH 8D	Machine	659	633	135	0	602	141	0	610	147	0	535	0	175	444	0
CHRIST CH 9A	Machine	472	453	237	2	411	244	1	403	260	1	411	2	149	304	0
CHRIST CH 9B	Machine	298	282	106	0	260	109	0	262	117	0	267	1	113	181	0
MT. PLEASNT 1	Machine	287	259	106	0	248	112	0	235	134	0	245	1	102	177	0
MT. PLEASNT 2	Machine	532	491	285	0	469	285	0	458	304	0	398	0	144	342	0
MT. PLEASNT 3	Machine	433	395	151	0	377	149	0	376	154	0	374	0	152	253	0
MT. PLEASNT 4	Machine	339	296	123	0	295	112	0	297	119	1	261	0	111	188	0
MT. PLEASNT 5	Machine	382	374	165	0	340	166	0	352	173	0	314	0	132	212	0
MT. PLEASNT 6	Machine	511	478	179	0	442	174	0	454	176	0	406	1	170	284	0
MT. PLEASNT 7	Machine	263	240	163	0	201	177	0	206	175	0	234	1	104	170	0
MT. PLEASNT 8	Machine	252	231	103	0	206	114	0	209	118	0	195	0	67	142	0
MT. PLEASNT 9A	Machine	758	706	222	0	663	233	0	653	249	0	592	1	237	458	0
MT. PLEASNT 9B	Machine	186	192	76	0	173	79	0	174	88	0	154	0	75	98	0
MT. PLEASNT 10	Machine	484	449	115	1	439	114	0	438	121	0	331	0	142	238	0
MT. PLEASNT 11	Machine	322	334	114	0	285	132	0	289	133	0	269	0	132	188	0
ISLE PALMS 1	Machine	381	358	154	0	311	174	0	321	181	0	287	1	135	220	0
ISLE PALMS 2	Machine	1169	1102	460	1	982	490	0	990	511	0	933	2	376	726	0
SULLIVANS 1	Machine	629	588	329	0	503	335	0	487	380	0	529	2	184	467	0
CHARLESTON 1	Machine	487	464	76	0	425	105	0	403	138	0	351	1	156	276	0
CHARLESTON 2	Machine	588	561	196	0	476	235	0	474	272	0	465	0	184	398	0
CHARLESTON 3	Machine	836	791	320	0	702	362	0	666	419	0	668	0	271	566	0
CHARLESTON 4	Machine	236	207	109	0	187	125	0	183	137	0	168	0	74	136	0
CHARLESTN 5A	Machine	86	76	61	0	65	69	0	62	72	0	86	0	34	64	0

NOVEMBER 3, 1992 CHARLESTON COUNTY GENERAL ELECTION
 COMPLETE RESULTS

		COUNTY COUNCIL NORTH				COUNTY COUNCIL WEST ASH			COUNTY COUNCIL CITY			SOIL & WATER COMM		CONSOL SCH BD CITY		
		C	R	T	W	V	V	W	B	L	W	R	W	T	G	W
		A	S	K	R	H	M	R	L	A	R	T	I	G	W	R
		N	U	A	O	O	I	A	A	I	U	I	O	A	I	
		N	M	R	N	W	R	E	R	S	O	M	E	D	G	E
		A	H	E	E	A	A	-	I	T	O	B	-	S	G	-
		M	Y	S	S	R	N	I	M	N	N	L	I	T	O	I
		A			N	D		N	O			E	N	E	N	N
		K							R			S		I	R	
ST.ANDREW 2	Machine	285	267	287	0	250	318	0	256	308	1	279	1	138	189	0
ST.ANDREW 3	Machine	58	51	187	1	29	219	1	31	220	0	70	0	37	50	3
ST.ANDREW 4	Machine	751	708	206	0	680	230	0	671	245	0	572	0	293	388	0
ST.ANDREW 5	Machine	493	454	193	0	420	227	0	408	250	0	413	0	241	290	0
ST.ANDREW 6	Machine	876	835	166	0	824	183	0	823	182	0	684	0	300	475	0
ST.ANDREW 8	Machine	372	345	86	0	335	102	0	344	93	0	307	0	136	195	0
ST.ANDREW 9	Machine	295	295	95	0	274	105	0	268	111	0	284	0	107	191	0
ST.ANDREW 10	Machine	296	282	144	0	262	155	0	273	150	0	266	0	110	170	0
ST.ANDREW 11	Machine	190	167	311	0	136	326	0	139	330	1	241	2	131	158	3
ST.ANDREW 12	Machine	147	123	392	1	85	411	2	86	420	0	227	1	115	157	0
ST.ANDREW 13	Machine	198	174	243	0	154	267	1	174	256	0	186	1	84	127	1
ST.ANDREW 14	Machine	588	549	313	0	513	354	0	529	346	0	509	0	273	342	0
ST.ANDREW 15	Machine	396	390	94	0	372	92	0	382	93	0	314	0	144	224	0
ST.ANDREW 16	Machine	525	519	163	2	480	176	1	489	174	1	488	0	238	315	0
ST.ANDREW 17	Machine	458	452	168	0	414	187	0	438	176	0	396	0	180	293	1
ST.ANDREW 18	Machine	379	345	129	0	351	131	0	342	145	0	283	1	131	207	0
ST.ANDREW 19	Machine	544	532	225	0	491	260	0	499	248	0	443	0	225	290	0
ST.ANDREW20A	Machine	175	156	114	0	140	141	0	155	123	0	180	0	93	100	0
ST.ANDREW20B	Machine	203	212	211	0	164	232	1	170	223	1	230	0	107	150	2
ST.ANDREW 21	Machine	130	121	288	1	83	321	7	95	315	1	148	3	74	91	10
ST.ANDREW 22	Machine	105	101	116	0	92	121	0	103	110	0	107	1	57	66	1
ST.ANDREW 23	Machine	520	503	167	1	481	176	0	476	182	1	421	1	201	269	0
ST.ANDREW 24	Machine	262	239	308	1	205	323	0	208	315	0	272	4	123	168	4
ST.ANDREW 25	Machine	80	65	273	3	56	278	4	62	276	1	89	6	37	52	10
ST.ANDREW 26	Machine	311	304	77	0	301	82	1	300	80	0	269	0	107	192	0
ST.ANDREW27A	Machine	328	325	161	0	281	177	0	293	177	0	336	2	129	236	0
ST.ANDREW27B	Machine	283	290	170	0	265	168	0	276	155	0	280	1	126	184	0
ST.ANDREW 28	Machine	642	629	227	0	622	243	1	613	234	0	570	2	244	330	0
ST.ANDREW 29	Machine	639	612	319	0	573	337	0	563	343	0	631	1	307	401	0
ST.ANDREW 30	Machine	187	175	100	1	175	105	0	177	103	0	156	0	98	99	0
ST.ANDREW31A	Machine	319	310	218	6	283	231	1	282	239	1	299	2	140	182	4
ST.ANDREW31B	Machine	319	320	136	0	303	143	0	302	139	0	315	0	137	212	0
ST.ANDREW31C	Machine	529	502	243	1	461	282	1	490	249	0	490	0	221	317	0
ST.ANDREW32A	Machine	323	325	104	0	311	101	1	302	103	0	299	1	139	202	0
ST.ANDREW32B	Machine	784	786	242	0	740	251	0	725	261	0	721	0	304	485	0
FOLLY BEACH	Machine	574	534	323	0	490	334	0	477	357	0	532	2	223	405	0
JAMES ISL 1	Machine	177	155	295	0	133	307	0	124	312	0	194	0	80	144	1

22
23

NOVEMBER 3, 1992 CHARLESTON COUNTY GENERAL ELECTION
 COMPLETE RESULTS

		COUNTY COUNCIL NORTH				COUNTY COUNCIL WEST ASH			COUNTY COUNCIL CITY			SOIL & WATER COMM		CONSOL SCH BD CITY		
		C	R	T	W	V	V	W	B	L	W	R	W	T	G	W
		A	S	A	R	H	M	R	L	A	R	U	R	G	W	R
		N	M	R	E	O	O	I	A	L	I	M	I	O	A	I
		N	H	N	-	A	R	-	R	S	-	B	-	D	G	-
		A	E	E	I	R	A	I	I	T	E	L	I	S	O	I
		M	Y	S	N	D	N	N	M	O	I	E	N	T	N	N
		A							O	N	N	S		E	E	
		K							R			T		I	R	
JAMES ISL 3	Machine	97	84	431	0	63	449	0	69	446	0	181	0	78	122	0
JAMES ISL 4	Machine	163	148	190	0	131	199	0	144	194	0	179	0	74	134	0
JAMES ISL 5	Machine	850	798	286	0	749	313	0	798	287	0	761	0	314	553	0
JAMES ISL 6	Machine	174	166	190	0	161	183	0	159	183	0	194	0	67	136	0
JAMES ISL 7	Machine	185	180	111	0	150	119	0	173	102	0	193	0	89	121	0
JAMES ISL 8	Machine	400	372	297	0	319	334	0	334	327	0	406	1	192	244	0
JAMES ISL 9	Machine	569	547	212	0	507	231	0	541	210	0	536	1	215	363	0
JAMES ISL 10	Machine	421	382	161	0	363	185	0	379	171	0	379	0	159	258	1
JAMES ISL 11	Machine	598	574	198	0	536	205	0	565	184	0	546	0	229	370	0
JAMES ISL 12	Machine	630	606	180	0	573	198	1	560	209	0	540	1	209	417	0
JAMES ISL 13	Machine	378	353	104	0	339	113	0	335	121	0	321	0	135	232	0
JAMES ISL 14	Machine	504	475	138	0	437	169	0	457	157	1	424	2	157	312	0
JAMES ISL 15	Machine	401	389	205	0	344	225	0	361	218	0	362	0	165	241	0
JAMES ISL 17	Machine	341	328	150	0	301	167	0	317	168	0	299	1	115	232	0
JAMES ISL 19	Machine	446	442	203	0	404	211	0	402	221	0	424	0	180	277	0
JAMES ISL 20	Machine	360	341	178	1	309	189	1	312	187	1	310	0	141	193	1
JAMES ISL 22	Machine	572	548	194	1	512	202	0	522	207	0	479	0	198	350	0
MEGGETT 1	Machine	302	285	92	0	272	102	0	290	90	0	260	0	109	145	0
MEGGETT 2	Machine	196	180	169	1	165	184	0	169	183	1	176	0	73	104	0
RAVENEL 1	Machine	224	213	275	1	199	275	0	221	256	0	221	1	92	127	0
RAVENEL 2	Machine	201	196	250	1	175	262	0	188	259	0	212	1	91	100	0
ADAMS RUN 1	Machine	144	133	523	48	124	528	0	132	515	0	176	1	74	97	1
ADAMS RUN 2	Machine	115	107	525	15	97	539	0	95	535	0	257	1	145	94	0
HOLLYWOOD	Machine	224	186	527	0	170	544	0	179	538	0	277	1	137	151	0
EDISTO ISLAN	Machine	128	109	397	0	101	404	1	112	394	0	133	2	55	54	0
WADMALAW IS1	Machine	194	183	236	0	152	256	0	181	235	0	198	0	94	115	0
WADMALAW IS2	Machine	178	177	420	0	151	431	0	156	426	0	189	1	77	128	0
JOHN'S ISL 1	Machine	548	497	447	0	455	470	0	502	442	0	498	0	227	320	0
JOHN'S ISL 2	Machine	282	267	227	1	239	255	0	248	245	1	273	0	121	172	0
JOHN'S ISL 3	Machine	519	458	467	0	422	493	0	453	474	0	504	0	255	260	0
JOHN'S ISL 4	Machine	204	191	233	0	174	250	0	181	246	0	195	0	91	117	0
JOHNS ISL 5A	Machine	463	454	76	0	443	95	1	418	113	0	306	0	94	237	1
JOHNS ISL 5B	Machine	509	493	98	0	468	113	0	450	133	0	349	0	118	281	0
BARRIER FREE	Machine	*	*	*	*	*	*	*	*	*	*	*	*	*	*	*
	Absentee	2322	2217	1573	0	1833	1655	0	2165	1660	0	1903	0	1070	1167	0
	Paper Bal	234	208	193	0	200	164	0	214	160	0	160	0	82	139	0
	Challenged	130	124	135	0	119	142	0	117	136	0	144	0	91	79	0
GRAND TOTALS		54933	52279	39609	115	46215	41748	35	47713	41615	23	50331	75	23007	34186	51
RESULTS GROUPS SUBTOTALS:		*	*			*			*			*			*	

1234

NOVEMBER 3, 1992 CHARLESTON COUNTY GENERAL ELECTION
 COMPLETE RESULTS

		CONS SCH BD WEST ASH							CONS SCH BD NORTH				CONST SCH 1/ST. JAM				CONST SCH MOU 2 OUTSID	
		J	P	J	L	C	P	W	O	E	D	W	T	A	T	W	B	W
		A	A	B	B	F	R	R	A	C	S	R	C	P	R	R	F	R
		L	M	E	R	I	O	I	D	O	U	I	O	H	O	I	O	O
		T	D	C	O	G	B	T	I	P	E	E	L	A	S	E	R	R
		M	N	N	W	U	I	-	S	E	M	-	L	L	E	-	S	I
		A	N	E	N	E	N	I	O	R	E	I	T	L	N	I	T	N
		N		L	N	R	S	N	N	Y	N		O	A	N	H		
				L		A	O						N	R		E		
ST. JAM/SANTE	Machine	39	18	10	28	15	57	0	71	44	41	0	121	116	98	1		
MCLELLVIL 1	Machine	41	8	7	37	13	74	0	102	54	40	0	167	171	139	0		
MCLELLVIL 2	Machine	93	16	19	71	16	44	0	59	66	78	0	110	123	104	4		
AWENDAW	Machine	122	48	44	84	36	88	0	112	107	137	0	253	201	216	0	0	0
CHRIST CH 1	Machine	263	115	110	305	87	307	0	307	296	410	0					530	0
CHRIST CH 2	Machine	311	161	160	345	106	320	0	403	384	466	0					698	0
CHRIST CH 3	Machine	143	67	37	134	30	123	0	127	146	209	0					243	0
CHRIST CH 4	Machine	91	25	36	106	25	95	0	122	101	107	0	138	122	123	0	55	0
CHRIST CH 5	Machine	69	28	23	76	17	139	0	179	85	95	4					245	1
CHRIST CH 6	Machine	42	17	21	47	15	58	0	58	56	71	0					110	0
CHRIST CH 7	Machine	178	79	85	186	66	176	0	216	199	267	0					388	1
CHRIST CH 8A	Machine	176	62	71	167	68	119	1	150	182	276	0					305	0
CHRIST CH 8B	Machine	255	97	124	264	94	188	0	235	265	386	0					438	0
CHRIST CH 8C	Machine	331	130	145	284	87	253	0	320	327	467	0					576	0
CHRIST CH 8D	Machine	306	125	134	334	127	252	0	320	333	427	0					523	1
CHRIST CH 9A	Machine	241	100	87	237	83	181	0	238	233	326	0					421	0
CHRIST CH 9B	Machine	154	65	71	128	43	104	0	141	149	203	1					263	0
MT.PLEASNT 1	Machine	165	60	57	132	34	106	0	136	143	202	0					244	0
MT.PLEASNT 2	Machine	243	79	120	245	81	255	0	251	235	358	0					451	1
MT.PLEASNT 3	Machine	258	103	101	195	66	145	0	202	225	318	0					385	0
MT.PLEASNT 4	Machine	203	65	73	134	56	94	0	139	166	215	0					264	0
MT.PLEASNT 5	Machine	213	79	89	169	52	123	0	183	184	245	0					331	0
MT.PLEASNT 6	Machine	290	104	111	224	67	160	0	235	239	342	0					424	1
MT.PLEASNT 7	Machine	158	53	67	134	44	118	0	144	145	193	0					261	1
MT.PLEASNT 8	Machine	104	44	58	98	27	95	0	100	121	153	0					192	0
MT.PLEASNT9A	Machine	367	125	139	357	133	259	1	334	378	492	1					599	0
MT.PLEASNT9B	Machine	82	47	46	89	32	57	0	91	98	123	0					151	0
MT.PLEASNT10	Machine	283	88	80	202	52	131	0	172	230	292	0					340	0
MT.PLEASNT11	Machine	154	64	62	167	56	121	0	147	176	228	0					280	0
ISLE PALMS 1	Machine	223	67	71	201	64	123	0	167	209	268	0					284	0
ISLE PALMS 2	Machine	600	232	195	556	217	422	0	565	543	799	0					904	0
SULLIVANS 1	Machine	317	121	108	331	150	287	0	313	314	462	0					519	0
CHARLESTON 1	Machine	241	49	75	217	126	165	0	183	217	322	0						
CHARLESTON 2	Machine	282	81	97	274	161	228	0	264	264	408	0						
CHARLESTON 3	Machine	382	123	142	425	229	368	0	420	404	552	0						
CHARLESTON 4	Machine	105	28	39	99	63	76	0	104	102	138	0						
CHARLESTN 5A	Machine	37	19	15	49	26	48	0	55	46	69	0						

235

NOVEMBER 3, 1992 CHARLESTON COUNTY GENERAL ELECTION
 COMPLETE RESULTS

		CONS SCH BD WEST ASH							CONS SCH BD NORTH				CONST SCH 1/ST. JAM				CONST SCH MOU 2 OUTSID	
		J	P	J	L	C	P	W	O	E	D	W	T	A	T	W	B	W
		A	A	B	B	F	R	R	A	C	S	R	C	P	R	R	F	R
		L	M	E	R	I	O	I	D	O	U	I	O	H	O	I	O	I
		T	M	C	O	G	B	T	I	P	M	E	L	A	S	E	F	T
		M	O	K	W	U	I	E	S	E	M	-	E	L	O	-	O	-
		A	N	N	N	E	N	I	N	R	E	I	L	L	N	I	R	I
		N		E	N	R	S	N	O	R	Y	N	O	L	N	H	S	N
				L		A	O		N				N			E	T	
CHARLESTN 5B	Machine	68	25	29	72	33	68	0	82	65	107	0						
CHARLESTON 6	Machine	95	49	40	129	82	121	0	146	127	196	0						
CHARLESTON 7	Machine	148	54	59	140	96	106	0	148	160	217	0						
CHARLESTON 8	Machine	89	46	38	112	52	123	0	125	111	142	0						
CHARLESTON 9	Machine	43	15	18	65	27	95	0	92	60	81	0						
CHARLESTN 10	Machine	76	29	33	85	44	111	2	109	86	114	2						
CHARLESTN 11	Machine	27	18	12	31	13	43	1	49	35	52	0						
CHARLESTN 12	Machine	62	23	17	67	32	66	0	71	69	93	0						
CHARLESTN 13	Machine	31	22	19	46	14	119	1	95	58	66	0						
CHARLESTN 14	Machine	33	24	16	60	19	76	0	63	59	70	0						
CHARLESTN 15	Machine	13	12	12	41	9	67	0	64	25	37	0						
CHARLESTN 16	Machine	18	12	9	40	13	79	0	72	39	43	0						
CHARLESTN 17	Machine	46	32	32	86	25	219	0	150	69	103	0						
CHARLESTN 18	Machine	33	26	23	59	26	118	1	82	56	72	1						
CHARLESTN 19	Machine	94	57	52	140	70	180	0	180	129	198	0						
CHARLESTN 20	Machine	97	54	46	138	50	266	0	220	133	179	0						
CHARLESTN 21	Machine	48	26	17	81	31	165	0	143	61	88	0						
CHARLESTN 22	Machine	27	15	9	45	8	64	0	58	34	57	0						
CHARLESTN 23	Machine	22	12	6	29	6	51	0	51	31	29	0						
CHARLESTN 24	Machine	13	12	7	33	7	46	0	46	20	35	0						
CHARLESTN 25	Machine	22	10	9	35	8	94	0	89	37	36	0						
CHARLESTN 26	Machine	32	16	10	72	17	94	0	95	41	71	0						
CHARLESTN 27	Machine	35	22	19	68	26	125	0	116	66	85	0						
CHARLESTN 28	Machine	76	31	33	114	28	158	0	151	107	144	0						
CHARLESTN 29	Machine	64	31	32	86	37	159	4	131	82	119	0						
CHARLESTN 30	Machine	65	37	43	102	17	164	2	237	70	119	0						
N.CHARLES 1A	Machine	39	14	15	52	16	92	0	141	37	64	0						
N.CHARLES 1B	Machine	61	34	15	61	17	59	0	93	47	98	0						
N.CHARLES 2	Machine	44	15	17	45	10	63	0	91	36	64	0						
N.CHARLES 3A	Machine	95	42	31	91	19	74	0	107	90	127	0						
N.CHARLES 3B	Machine	45	20	26	50	12	75	0	81	41	73	0						
N.CHARLES 4	Machine	59	11	16	60	16	63	0	77	48	120	0						
N.CHARLES 5	Machine	49	20	17	57	21	81	0	69	45	80	1						
N.CHARLES 6	Machine	336	99	78	234	45	129	0	224	280	371	1						
N.CHARLES 7	Machine	258	70	68	194	43	131	0	232	201	301	0						
N.CHAS 8-A	Machine	71	23	21	61	11	51	0	79	71	82	0						
N.CHARLES 9A	Machine	25	12	11	40	8	38	0	42	33	54	0						

236

NOVEMBER 3, 1992 CHARLESTON COUNTY GENERAL ELECTION
COMPLETE RESULTS

		CONS SCH BD WEST ASH							CONS SCH BD NORTH				CONST SCH 1/ST. JAM				CONST SCH MOU 2 OUTSID	
		J	P	J	L	C	P	W	O	E	D	W	T	A	T	W	B	W
		A	A	B	B	F	R	R	A	C	S	R	C	P	R	R	F	R
		L	M	E	R	I	O	I	D	O	U	I	O	H	O	I	O	O
		T	M	C	O	G	B	T	I	P	M	E	L	A	S	-	F	I
		M	O	K	W	U	I	-	S	E	H	-	E	L	E	I	O	T
		A	N	N	N	E	S	I	O	R	E	I	T	L	N	O	S	H
		N		E		R	O	N	N		Y	N	O		N	E		
				L		A	N						N					
N.CHARLES 9B	Machine	35	16	15	42	9	39	0	47	39	55	0						
N.CHARLES 10	Machine	370	106	77	250	45	129	0	252	307	442	0						
N.CHARLES 11	Machine	79	31	32	80	24	95	1	111	84	118	0						
N.CHARLES12A	Machine	153	63	50	147	43	117	0	160	140	245	0						
N.CHARLES12B	Machine	41	12	19	45	5	28	0	39	41	66	0						
N.CHARLES13A	Machine	229	69	53	172	38	101	0	155	179	276	0						
N.CHARLES13B	Machine	282	98	84	197	42	123	0	221	220	342	0						
N.CHARLES14A	Machine	151	47	52	163	37	114	0	172	136	243	0						
N.CHARLES14B	Machine	83	26	42	70	25	60	0	95	88	117	0						
N.CHARLES 15	Machine	170	62	59	149	46	132	0	188	165	243	0						
N.CHARLES 16	Machine	84	26	27	78	18	59	0	93	85	110	0						
N.CHARLES 17	Machine	69	28	24	68	11	82	0	99	54	113	0						
N.CHARLES 19	Machine	111	31	26	77	21	57	0	95	76	130	0						
N.CHARLES 20	Machine	79	20	27	52	10	25	0	65	69	87	0						
N.CHARLES 21	Machine	244	69	59	163	28	110	0	166	214	306	0						
N.CHARLES 23	Machine	288	75	70	223	31	75	0	151	268	367	0						
N.CHARLES 24	Machine	200	39	45	128	20	62	0	99	162	229	0						
N.CHARLES 25	Machine	71	22	24	58	21	41	0	60	74	101	0						
N.CHARLES 26	Machine	138	47	33	102	18	58	0	111	111	155	2						
N.CHARLES 27	Machine	8	5	7	15	12	83	0	85	11	20	0						
N.CHARLES 28	Machine	51	20	24	48	13	36	0	59	50	75	0						
N.CHARLES 29	Machine	95	32	25	85	16	53	0	88	84	124	0						
N.CHARLES 30	Machine	79	26	26	63	18	69	0	86	72	102	1						
N.CHARLES 31	Machine	159	43	50	133	36	87	0	142	144	193	0						
N.CHARLES 32	Machine	296	129	114	265	83	234	0	379	267	421	0						
N.CHARLES33A	Machine	93	24	22	72	15	37	0	70	81	101	0						
N.CHARLES33B	Machine	227	89	74	212	47	138	0	254	189	287	0						
DEER PARK 1A	Machine	108	46	39	115	30	84	2	142	104	181	1						
DEER PARK 1B	Machine	97	26	34	76	16	63	0	85	104	113	0						
DEER PARK 2A	Machine	241	107	91	222	48	129	0	309	200	321	0						
DEER PARK 2B	Machine	121	43	50	127	31	101	0	164	106	190	0						
DEER PARK 2C	Machine	196	59	66	157	40	116	0	232	158	247	0						
DEER PARK 3	Machine	210	91	82	186	54	132	1	250	202	290	0						
LADSON 1	Machine	163	64	57	178	31	109	0	175	147	218	0						
LADSON 2	Machine	45	16	18	35	8	27	0	54	43	52	0						
LINCOLNVILLE	Machine	39	16	14	50	5	44	0	51	45	55	0						
ST.ANDREW 1	Machine	181	51	38	170	56	159	16	168	155	183	5						

237

NOVEMBER 3, 1992 CHARLESTON COUNTY GENERAL ELECTION
COMPLETE RESULTS

		CONS SCH BD WEST ASH							CONS SCH BD NORTH				CONST SCH 1/ST. JAM				CONST SCH MOU 2 OUTSID	
		J	P	J	L	C	P	W	O	E	D	W	T	A	T	W	B	W
		A	A	B	B	F	R	R	A	C	S	R	C	P	R	R	F	R
		L	M	E	R	I	O	I	D	O	U	I	O	H	O	I	O	O
		T	M	C	O	G	B	T	I	P	E	E	L	A	S	E	R	S
		M	O	K	W	U	I	-	S	E	M	-	L	L	E	-	Y	T
		A	N	N	N	E	N	I	O	R	E	I	E	L	N	I	T	H
		N		E	A	R	O	N	N		Y	N	T	R	N	H	E	
				L	A	O	N						O	A	A			
				L	A	O	N						O	A	A			
ST. ANDREW 2	Machine	202	74	68	212	51	181	4	191	164	233	2						
ST. ANDREW 3	Machine	31	17	18	55	21	100	7	74	43	73	1						
ST. ANDREW 4	Machine	520	97	129	420	123	210	1	294	376	538	0						
ST. ANDREW 5	Machine	336	79	77	297	125	181	0	248	273	361	0						
ST. ANDREW 6	Machine	578	146	180	471	121	215	0	389	445	567	0						
ST. ANDREW 8	Machine	262	50	81	217	40	87	0	162	188	230	0						
ST. ANDREW 9	Machine	189	50	65	182	39	95	0	158	151	224	0						
ST. ANDREW 10	Machine	191	62	62	190	32	123	0	131	149	222	0						
ST. ANDREW 11	Machine	127	59	45	168	43	202	15	167	150	197	0						
ST. ANDREW 12	Machine	100	46	46	149	48	253	14	177	121	171	1						
ST. ANDREW 13	Machine	132	46	42	131	49	127	1	133	110	149	0						
ST. ANDREW 14	Machine	402	109	137	380	105	258	1	312	310	460	1						
ST. ANDREW 15	Machine	254	53	85	236	58	132	0	181	217	287	0						
ST. ANDREW 16	Machine	331	93	159	313	108	210	1	287	309	415	0						
ST. ANDREW 17	Machine	288	78	94	274	106	200	0	243	253	342	0						
ST. ANDREW 18	Machine	220	65	79	213	62	130	1	146	183	246	1						
ST. ANDREW 19	Machine	380	105	115	361	73	188	1	272	267	385	0						
ST. ANDREW20A	Machine	95	42	52	89	35	93	0	109	94	136	0						
ST. ANDREW20B	Machine	121	42	72	158	45	166	7	142	139	203	2						
ST. ANDREW 21	Machine	68	19	31	86	28	126	22	120	81	106	4						
ST. ANDREW 22	Machine	83	21	16	78	11	76	1	67	65	80	1						
ST. ANDREW 23	Machine	345	101	128	302	73	140	0	228	270	352	0						
ST. ANDREW 24	Machine	150	59	73	174	42	185	3	190	159	213	3						
ST. ANDREW 25	Machine	60	15	13	58	14	51	1	46	46	65	0						
ST. ANDREW 26	Machine	179	41	111	163	63	113	1	142	155	233	0						
ST. ANDREW27A	Machine	202	53	78	217	69	172	0	193	189	289	0						
ST. ANDREW27B	Machine	170	53	100	163	54	109	0	180	143	222	0						
ST. ANDREW 28	Machine	408	115	186	357	97	208	2	299	308	456	0						
ST. ANDREW 29	Machine	338	111	189	372	133	377	2	361	369	490	0						
ST. ANDREW 30	Machine	112	30	59	116	33	86	0	92	104	131	0						
ST. ANDREW31A	Machine	166	51	63	183	67	163	6	164	175	239	3						
ST. ANDREW31B	Machine	212	53	147	184	56	128	0	180	176	271	0						
ST. ANDREW31C	Machine	355	103	98	319	85	219	2	284	271	419	2						
ST. ANDREW32A	Machine	190	42	125	164	50	131	0	179	161	255	0						
ST. ANDREW32B	Machine	452	116	239	458	131	274	1	381	414	618	0						
FOLLY BEACH	Machine	398	87	118	350	156	224	0	274	337	482	0						
JAMES ISL 1	Machine	101	28	45	118	40	149	0	152	131	139	0						

NOVEMBER 3, 1992 CHARLESTON COUNTY GENERAL ELECTION
COMPLETE RESULTS

		CONS SCH BD WEST ASH							CONS SCH BD NORTH				CONST SCH 1/ST. JAM				CONST SCH MOU 2 OUTSID	
		J	P	J	L	C	P	W	O	E	D	W	T	A	T	W	B	W
		A	A	B	B	F	R	R	A	C	S	R	C	P	R	R	F	R
		L	M	E	R	I	O	I	D	O	U	I	O	H	O	I	O	O
		T	O	C	O	G	B	T	I	P	E	E	L	A	S	E	R	S
		M	N	K	W	U	I	-	S	E	-	L	L	E	E	-	Y	Y
		A	N	N	N	E	N	I	O	R	I	N	T	L	R	I	T	T
		N		E	N	R	S	N	N				O	L	A	H	H	
				L	A	O	O						N	L	R	E	E	
				L	A	A	N							L	R			
JAMES ISL 3	Machine	84	44	30	121	35	182	0	150	115	144	0						
JAMES ISL 4	Machine	130	42	32	104	46	102	0	122	112	141	0						
JAMES ISL 5	Machine	566	157	154	488	227	269	0	452	469	613	0						
JAMES ISL 6	Machine	111	51	32	111	51	97	0	148	99	134	0						
JAMES ISL 7	Machine	117	57	49	101	58	72	0	116	117	157	0						
JAMES ISL 8	Machine	285	94	72	233	66	195	0	283	210	323	0						
JAMES ISL 9	Machine	389	126	126	295	97	200	0	300	324	426	0						
JAMES ISL 10	Machine	269	109	77	207	81	131	1	211	230	298	0						
JAMES ISL 11	Machine	383	120	121	316	195	184	0	331	316	431	0						
JAMES ISL 12	Machine	393	123	116	343	229	187	0	299	336	451	0						
JAMES ISL 13	Machine	205	64	84	195	114	136	0	178	192	291	0						
JAMES ISL 14	Machine	295	96	115	276	96	149	0	241	253	355	0						
JAMES ISL 15	Machine	233	76	98	218	92	150	0	225	205	306	0						
JAMES ISL 17	Machine	232	70	71	192	73	110	0	174	189	244	0						
JAMES ISL 19	Machine	273	97	108	243	122	143	0	226	258	339	0						
JAMES ISL 20	Machine	245	72	63	186	50	121	0	158	195	257	2						
JAMES ISL 22	Machine	402	105	117	304	110	186	0	291	299	397	0						
MEGGETT 1	Machine	189	58	49	142	38	67	2	135	127	187	1						
MEGGETT 2	Machine	124	25	39	113	27	65	0	94	86	139	1						
RAVENEL 1	Machine	174	55	35	134	15	124	2	144	110	153	6						
RAVENEL 2	Machine	139	37	38	125	16	88	3	117	109	132	1						
ADAMS RUN 1	Machine	123	32	34	98	23	127	1	124	89	113	19						
ADAMS RUN 2	Machine	91	51	53	122	66	317	4	261	90	159	7						
HOLLYWOOD	Machine	153	71	44	155	27	242	2	260	147	192	24						
EDISTO ISLAN	Machine	78	14	16	102	22	262	3	259	67	95	25						
WADMALAW IS1	Machine	131	40	34	133	28	107	0	123	119	156	1						
WADMALAW IS2	Machine	124	35	35	119	25	115	0	116	109	150	0						
JOHN'S ISL 1	Machine	364	110	99	311	81	238	0	278	303	383	1						
JOHN'S ISL 2	Machine	205	68	48	156	44	120	0	164	167	226	0						
JOHN'S ISL 3	Machine	347	140	95	295	68	255	0	342	277	382	0						
JOHN'S ISL 4	Machine	155	34	40	140	27	108	1	142	103	170	0						
JOHNS ISL 5A	Machine	182	53	72	195	71	122	1	164	169	252	0						
JOHNS ISL 5B	Machine	199	90	74	224	66	162	1	196	223	310	0						
BARRIER FREE	Machine	*	*	*	*	*	*	*	*	*	*	*						
	Absentee	1372	396	546	1206	463	1020	0	1152	1257	1631	0	17	17	17	0	368	0
	Paper Bal	181	38	24	141	26	114	0	118	127	157	0	0	0	0	0	17	0
	Challenged	95	27	32	99	22	86	0	99	100	111	0	3	3	3	0	29	0
GRAND TOTALS		33093	10924	11830	30846	10106	25435	148	32179	30093	41994	129	809	753	700	5	10838	6
RESULTS GROUPS SUBTOTALS:		*			*				*		*		*	*	*		*	

683

NOVEMBER 3, 1992 CHARLESTON COUNTY GENERAL ELECTION
 COMPLETE RESULTS

		CONST SCH MOU 2 SULL		CONST SCH MOU 2 ISLE		CONST SCH JAMES IS 3				CONST SCH COOPER 4-1			CONST SCH COOP 4-2	
		W R I T E - I N		F P L A T T	W R I T E - I N	J B E A S L E Y	J M I L L I G A N	M P R A T T	W R I T E - I N	C H I O T T	C W I L L I A M S	W R I T E - I N	T M c P H E R S O	W R I T E - I N
AWENDAW	Machine	0		0	0									
CHRIST CH 1	Machine	13		474	0									
CHRIST CH 2	Machine	18		597	0									
CHRIST CH 3	Machine	5		232	1									
CHRIST CH 4	Machine	0		50	0									
CHRIST CH 5	Machine	5		128	1									
CHRIST CH 6	Machine	3		94	0									
CHRIST CH 7	Machine	2		342	0									
CHRIST CH 8A	Machine	6		295	0									
CHRIST CH 8B	Machine	10		412	0									
CHRIST CH 8C	Machine	13		552	0									
CHRIST CH 8D	Machine	10		512	0									
CHRIST CH 9A	Machine	10		401	0									
CHRIST CH 9B	Machine	5		248	0									
MT.PLEASNT 1	Machine	3		241	0									
MT.PLEASNT 2	Machine	8		395	0									
MT.PLEASNT 3	Machine	7		375	0									
MT.PLEASNT 4	Machine	8		262	1									
MT.PLEASNT 5	Machine	6		315	0									
MT.PLEASNT 6	Machine	14		410	1									
MT.PLEASNT 7	Machine	4		247	0									
MT.PLEASNT 8	Machine	5		183	0									
MT.PLEASNT9A	Machine	16		582	0									
MT.PLEASNT9B	Machine	4		145	0									
MT.PLEASNT10	Machine	7		331	1									
MT.PLEASNT11	Machine	10		266	0									
ISLE PALMS 1	Machine	10		326	0									
ISLE PALMS 2	Machine	41		999	17									
SULLIVANS 1	Machine	34		546	2									
CHARLESTN 24	Machine									0	0	0	0	0
CHARLESTN 30	Machine									134	82	0	232	0
N.CHARLES 1A	Machine									79	29	0	111	0
N.CHARLES 1B	Machine									80	46	1	119	0
N.CHARLES 2	Machine									58	54	0	223	0
N.CHARLES 3A	Machine									124	56	0	157	0
N.CHARLES 3B	Machine									72	49	0	128	0
N.CHARLES 4	Machine									83	37	0	156	0

240

NOVEMBER 3, 1992 CHARLESTON COUNTY GENERAL ELECTION
COMPLETE RESULTS

		CONST SCH MOU 2 SULL	CONST SCH MOU 2 ISLE	CONST SCH JAMES IS 3				CONST SCH COOPER 4-1			CONST SCH COOP 4-2	
		W R I T E - I N	F P L A T T W R I T E - I N	J B E A S L E Y	J M I L L I G A N	M P R A T T	W R I T E - I N	C H O T T	C W I L L I A M S	W R I T E - I N	T M c P H E R S O	W R I T E - I N
N.CHARLES 5	Machine							63	41	0	133	0
N.CHARLES 6	Machine							282	154	1	362	1
N.CHARLES 7	Machine							220	149	0	344	0
N.CHAS 8-A	Machine							76	49	0	118	0
N.CHARLES 9A	Machine							58	15	0	76	0
N.CHARLES 9B	Machine							51	28	0	75	0
N.CHARLES 10	Machine							319	150	0	399	0
N.CHARLES 11	Machine							140	50	0	179	0
N.CHARLES12A	Machine							211	79	0	267	0
N.CHARLES12B	Machine							55	23	0	70	0
N.CHARLES13A	Machine							213	99	0	282	0
N.CHARLES13B	Machine							235	151	0	342	0
N.CHARLES14A	Machine							199	80	0	274	0
N.CHARLES14B	Machine							104	55	0	149	0
N.CHARLES 15	Machine							229	88	0	295	0
N.CHARLES 16	Machine							103	45	0	142	0
N.CHARLES 17	Machine							97	52	0	154	0
N.CHARLES 19	Machine							103	52	0	123	1
N.CHARLES 20	Machine							76	35	0	97	0
N.CHARLES 21	Machine							234	101	0	283	0
N.CHARLES 23	Machine							240	119	0	299	0
N.CHARLES 24	Machine							161	90	0	215	0
N.CHARLES 25	Machine							80	38	0	99	0
N.CHARLES 26	Machine							141	60	0	170	0
N.CHARLES 27	Machine							27	12	0	39	0
N.CHARLES 28	Machine							67	33	0	93	1
N.CHARLES 29	Machine							105	52	0	147	0
N.CHARLES 30	Machine							92	47	0	128	0
N.CHARLES 31	Machine							155	97	1	233	0
N.CHARLES 32	Machine							345	205	1	501	0
N.CHARLES33A	Machine							82	43	0	113	0
N.CHARLES33B	Machine							252	131	0	344	1
DEER PARK 1A	Machine							143	66	1	195	1
DEER PARK 1B	Machine							89	58	0	128	0
DEER PARK 2A	Machine							250	162	0	365	0
DEER PARK 2B	Machine							165	64	0	209	0
DEER PARK 2C	Machine							201	99	0	275	0

241

NOVEMBER 3, 1992 CHARLESTON COUNTY GENERAL ELECTION
COMPLETE RESULTS

		CONST SCH MOU 2 SULL		CONST SCH MOU 2 ISLE		CONST SCH JAMES IS 3				CONST SCH COOPER 4-1			CONST SCH COOP 4-2	
		W R I T E - I N		F P L A T T	W R I T E - I N	J B E A S L E Y	J M I L L I G A N	M P R A T T	W R I T E - I N	C H I O T T	C W I L L I A M S	W R I T E - I N	T M c P H E R S O	W R I T E - I N
DEER PARK 3	Machine									252	122	0	349	0
LADSON 1	Machine									187	98	0	250	2
LADSON 2	Machine									45	26	0	60	0
LINCOLNVILLE	Machine									47	41	0	77	0
FOLLY BEACH	Machine					388	327	309	1					
JAMES ISL 1	Machine					151	120	163	0					
JAMES ISL 3	Machine					142	108	172	1					
JAMES ISL 4	Machine					140	133	113	0					
JAMES ISL 5	Machine					682	562	343	0					
JAMES ISL 6	Machine					161	115	118	0					
JAMES ISL 7	Machine					150	129	108	0					
JAMES ISL 8	Machine					328	260	240	0					
JAMES ISL 9	Machine					428	381	260	0					
JAMES ISL 10	Machine					315	245	178	0					
JAMES ISL 11	Machine					492	403	250	0					
JAMES ISL 12	Machine					448	406	245	0					
JAMES ISL 13	Machine					256	219	156	0					
JAMES ISL 14	Machine					360	287	194	0					
JAMES ISL 15	Machine					294	222	198	0					
JAMES ISL 17	Machine					251	167	150	0					
JAMES ISL 19	Machine					310	271	210	0					
JAMES ISL 20	Machine					228	198	172	0					
JAMES ISL 22	Machine					371	316	247	0					
BARRIER FREE	Machine									*	*	*	*	*
	Absentee	0		347	0	316	302	302	0	218	110	0	295	0
	Paper Bal	0		16	0	25	26	26	0	23	11	0	29	0
	Challenged	0		19	0	17	17	19	0	11	5	0	15	0
GRAND TOTALS		277	10	12	24	6253	5214	4173	2	7076	3638	5	9918	7
RESULTS GROUPS SUBTOTALS:			*	*	*	*	*	*	*	*	*	*	*	*

242

CATHY JOYNER
JANET PARLMAN

NOVEMBER 3, 1992 CHARLESTON COUNTY GENERAL ELECTION
 COMPLETE RESULTS

		CONST SCH COOP 4-3			CONST SCH COO 4-AT LG			CONST SCH ST JOHNS 9						CONST SCH ST AND 10		
		C	C	W	A	B	W	R	A	E	L	W	W	S	R	W
		CO	J	R	J	M	R	E	G	M	S	S	R	D	M	R
		K	H	I	A	D	I	V	O	A	A	T	A	A	O	O
		E	N	-	R	A	-	A	R	C	U	A	V	E	C	T
		R	S	I	E	N	I	N	D	K	N	N	N	N	K	E
			O	N	L	I	N	S	O		D	L	P	P		I
			N		L	E			N		E	E	O	O		N
CHARLESTN 24	Machine	0	0	0	0	0	0									
CHARLESTN 30	Machine	75	149	0	77	116	0									
N.CHARLES 1A	Machine	36	78	0	32	67	0									
N.CHARLES 1B	Machine	59	55	0	46	75	0									
N.CHARLES 2	Machine	42	67	0	30	84	0									
N.CHARLES 3A	Machine	108	65	0	59	114	0									
N.CHARLES 3B	Machine	40	78	0	34	84	0									
N.CHARLES 4	Machine	74	47	0	36	82	0									
N.CHARLES 5	Machine	42	56	0	25	80	0									
N.CHARLES 6	Machine	286	119	1	207	243	0									
N.CHARLES 7	Machine	196	160	0	154	219	0									
N.CHAS 8-A	Machine	63	57	0	40	83	0									
N.CHARLES 9A	Machine	28	41	0	22	54	0									
N.CHARLES 9B	Machine	31	41	0	23	54	0									
N.CHARLES 10	Machine	271	169	0	130	317	0									
N.CHARLES 11	Machine	78	91	0	61	110	0									
N.CHARLES12A	Machine	173	102	0	90	194	0									
N.CHARLES12B	Machine	38	35	0	15	62	0									
N.CHARLES13A	Machine	196	99	0	110	201	0									
N.CHARLES13B	Machine	242	130	0	150	233	0									
N.CHARLES14A	Machine	144	123	0	77	198	0									
N.CHARLES14B	Machine	95	65	0	51	108	0									
N.CHARLES 15	Machine	156	147	0	70	241	0									
N.CHARLES 16	Machine	73	74	0	41	101	0									
N.CHARLES 17	Machine	67	79	0	52	94	0									
N.CHARLES 19	Machine	90	56	0	45	96	0									
N.CHARLES 20	Machine	68	40	0	38	71	0									
N.CHARLES 21	Machine	225	92	0	112	209	0									
N.CHARLES 23	Machine	223	96	0	125	208	0									
N.CHARLES 24	Machine	153	71	0	86	148	0									
N.CHARLES 25	Machine	59	51	0	32	80	0									
N.CHARLES 26	Machine	105	80	0	65	128	0									
N.CHARLES 27	Machine	16	117	0	11	23	0									
N.CHARLES 28	Machine	48	52	0	26	75	0									
N.CHARLES 29	Machine	86	70	0	31	123	0									
N.CHARLES 30	Machine	78	59	0	38	100	0									
N.CHARLES 31	Machine	147	98	0	73	176	0									

243

NOVEMBER 3, 1992 CHARLESTON COUNTY GENERAL ELECTION
COMPLETE RESULTS

		CONST SCH COOP 4-3			CONST SCH COO 4-AT LG			CONST SCH ST JOHNS 9					CONST SCH ST AND 10			
		C	C	W	A	B	W	R	A	E	L	W	W	S	R	W
		C	J	R	J	M	R	E	G	M	S	S	R	D	M	R
		O	O	I	A	c	I	V	O	A	A	T	I	A	O	I
		K	H	T	R	D	T	A	R	C	U	A	E	V	C	E
		E	N	E	R	A	-	N	D	K	N	N	-	E	K	-
		R	S	-	E	N	I	S	O		D	L	I	N		I
			O	N	L	I	N		N		E	E	N	P		N
			N		L	E					S	Y		O		
					L	L								R		
N.CHARLES 32	Machine	305	229	0	149	387	0									
N.CHARLES33A	Machine	67	51	0	29	91	0									
N.CHARLES33B	Machine	196	184	0	94	293	0									
DEER PARK 1A	Machine	112	92	1	60	153	1									
DEER PARK 1B	Machine	72	62	0	37	101	0									
DEER PARK 2A	Machine	209	196	0	101	310	0									
DEER PARK 2B	Machine	119	105	0	71	152	0									
DEER PARK 2C	Machine	177	118	0	67	227	0									
DEER PARK 3	Machine	213	156	0	99	268	0									
LADSON 1	Machine	140	129	0	85	196	0									
LADSON 2	Machine	35	33	0	15	51	0									
LINCOLNVILLE	Machine	38	47	0	23	61	0									
ST.ANDREW 1	Machine													249	196	34
ST.ANDREW 2	Machine													279	234	20
ST.ANDREW 3	Machine													68	46	71
ST.ANDREW 4	Machine													559	479	2
ST.ANDREW 5	Machine													416	353	0
ST.ANDREW 6	Machine													657	566	1
ST.ANDREW 8	Machine													293	272	2
ST.ANDREW 9	Machine													268	244	0
ST.ANDREW 10	Machine													259	241	0
ST.ANDREW 11	Machine													247	198	19
ST.ANDREW 12	Machine													217	159	28
ST.ANDREW 13	Machine													179	162	11
ST.ANDREW 14	Machine													523	442	5
ST.ANDREW 15	Machine													315	264	0
ST.ANDREW 16	Machine													480	413	0
ST.ANDREW 17	Machine													380	337	0
ST.ANDREW 18	Machine													301	243	0
ST.ANDREW 19	Machine													446	364	0
ST.ANDREW20A	Machine													178	145	0
ST.ANDREW20B	Machine													223	201	9
ST.ANDREW 21	Machine													126	96	114
ST.ANDREW 22	Machine													106	89	4
ST.ANDREW 23	Machine													409	368	2
ST.ANDREW 24	Machine													266	215	29
ST.ANDREW 25	Machine													77	66	24

244

NOVEMBER 3, 1992 CHARLESTON COUNTY GENERAL ELECTION
 COMPLETE RESULTS

		CONST SCH COOP 4-3			CONST SCH COO 4-AT LG			CONST SCH ST JOHNS 9					CONST SCH ST AND 10			
		C	C	W	A	B	W	R	A	E	L	W	W	S	R	W
		C	J	R	J	M	R	E	G	M	S	S	R	D	M	R
		O	O	I	A	c	I	V	O	A	A	S	S	A	O	I
		K	H	T	R	D	T	A	R	C	U	T	T	V	C	T
		E	N	E	R	A	E	N	D	K	N	A	E	E	K	E
		R	S	-	E	N	-	S	O		D	N	-	N	-	I
			O	I	L	I	I		N		E	L	I	P	I	N
			N	N	L	E	N				S	Y	N	O		
					L	L					S			R		
ST.ANDREW 26	Machine													256	231	0
ST.ANDREW27A	Machine													335	300	2
ST.ANDREW27B	Machine													279	233	1
ST.ANDREW 28	Machine													535	467	4
ST.ANDREW 29	Machine													604	535	8
ST.ANDREW 30	Machine													171	137	1
ST.ANDREW31A	Machine													295	250	4
ST.ANDREW31B	Machine													313	275	0
ST.ANDREW31C	Machine													468	433	2
ST.ANDREW32A	Machine													297	276	1
ST.ANDREW32B	Machine													698	619	7
WADMALAW IS1	Machine							123	94	165	126	133	0			
WADMALAW IS2	Machine							124	109	286	148	143	0			
JOHN'S ISL 1	Machine							369	284	216	305	326	0			
JOHN'S ISL 2	Machine							204	182	153	193	177	0			
JOHN'S ISL 3	Machine							431	371	224	383	311	0			
JOHN'S ISL 4	Machine							139	161	102	155	137	1			
JOHNS ISL 5A	Machine							226	140	122	198	138	0			
JOHNS ISL 5B	Machine							267	175	160	219	170	0			
BARRIER FREE	Machine	*	*	*	*	*	*									
	Absentee	162	156	0	105	216	0	56	42	40	57	54	0	583	447	0
	Paper Bal	17	14	0	10	23	0	18	15	8	15	8	0	32	23	0
	Challenged	9	7	0	7	10	0	3	5	15	15	19	0	31	20	0
GRAND TOTALS		5782	4588	2	3266	7190	1	1960	1578	1491	1814	1616	1	12418	10639	405
RESULTS GROUPS SUBTOTALS:		★			★			★			★	★		★	★	

245

NOVEMBER 3, 1992 CHARLESTON COUNTY GENERAL ELECTION
 COMPLETE RESULTS

		CONST SCH 20 CITY					CONST SCH ST PAUL 23					JAMES IS PSD					ST AND PSD SEC 1
		N	L	L	N	W	G	J	M	W	J	C	G	H	W	W	
		B	H	M	W	R	B	D	H	R	C	F	S	R	R	I	
		A	I	I	I	I	E	U	O	I	A	L	I	I	I	T	
		R	L	L	T	T	N	N	L	E	M	N	E	E	E	E	
		N	L	L	H	-	N	M	M	-	P	N	N	G	-	E	
		W		E	E	I	E	E	E	I	B	B	F	S	I	T	
		E		R	R	N	T	Y	S	N	A	A	L	E	E	E	
		L			S	P	T	E			N	B	L	L	-	I	
		L			P			R			T	E	L	N	N	N	
CHARLESTON 1	Machine	359	172	246	169	0											
CHARLESTON 2	Machine	433	245	330	211	0											
CHARLESTON 3	Machine	629	372	489	297	0											
CHARLESTON 4	Machine	160	107	139	76	0											
CHARLESTN 5A	Machine	79	59	69	46	0											
CHARLESTN 5B	Machine	113	89	106	62	0											
CHARLESTON 6	Machine	187	144	174	107	0											
CHARLESTON 7	Machine	238	153	208	112	0											
CHARLESTON 8	Machine	167	131	156	96	0											
CHARLESTON 9	Machine	87	102	85	72	0											
CHARLESTN 10	Machine	114	122	128	77	4											
CHARLESTN 11	Machine	60	46	59	42	0											
CHARLESTN 12	Machine	95	73	90	51	0											
CHARLESTN 13	Machine	79	72	65	99	0											
CHARLESTN 14	Machine	64	69	73	56	0											
CHARLESTN 15	Machine	33	70	62	74	0											
CHARLESTN 16	Machine	49	63	58	48	0											
CHARLESTN 17	Machine	109	161	128	88	0											
CHARLESTN 18	Machine	74	112	86	85	0											
CHARLESTN 19	Machine	198	172	194	131	0											
CHARLESTN 20	Machine	195	246	202	137	0											
CHARLESTN 21	Machine	86	136	113	102	0											
CHARLESTN 22	Machine	49	66	61	54	0											
CHARLESTN 23	Machine	33	40	34	36	0											
CHARLESTN 24	Machine	39	34	33	42	0											
CHARLESTN 25	Machine	44	57	47	45	0											
CHARLESTN 26	Machine	76	89	78	56	0											
CHARLESTN 27	Machine	86	116	87	83	0											
CHARLESTN 28	Machine	131	149	146	134	0											
CHARLESTN 29	Machine	112	144	134	93	1											
ST.ANDREW 1	Machine																63
ST.ANDREW 2	Machine																45
ST.ANDREW 3	Machine																53
ST.ANDREW 4	Machine																7
ST.ANDREW 5	Machine																2
ST.ANDREW 6	Machine																3
ST.ANDREW 8	Machine																0

246

NOVEMBER 3, 1992 CHARLESTON COUNTY GENERAL ELECTION
 COMPLETE RESULTS

		CONST SCH 20 CITY					CONST SCH ST PAUL 23				JAMES IS PSD					ST AND PSD SEC 1
		N	L	L	N	W	G	J	M	W	J	C	G	H	W	W
		B	H	M	W	R	B	D	H	R	C	F	S	R	I	I
		A	I	I	I	I	E	U	O	R	A	L	I	E	T	T
		R	L	L	H	-	N	N	L	N	M	N	E	-	-	-
		N	L	L	E	I	N	M	M	A	N	G	I	I	I	
		W		R	R	-	E	E	E	N	B	N	E	-	-	-
		E		R	S	I	T	S	S	T	E	N	L	I	-	-
		L		P		N	T				L	L	L	N	E	I
															N	N
ST. ANDREW 9	Machine															6
ST. ANDREW 10	Machine															14
ST. ANDREW 11	Machine															0
ST. ANDREW 12	Machine															1
ST. ANDREW 13	Machine															12
ST. ANDREW 14	Machine															1
ST. ANDREW 15	Machine															0
ST. ANDREW 16	Machine															0
ST. ANDREW 17	Machine															0
ST. ANDREW 18	Machine															0
ST. ANDREW 19	Machine															15
ST. ANDREW20A	Machine															0
ST. ANDREW20B	Machine															1
ST. ANDREW 21	Machine															14
ST. ANDREW 22	Machine															31
ST. ANDREW 23	Machine															5
ST. ANDREW 24	Machine															27
ST. ANDREW 25	Machine															42
ST. ANDREW 26	Machine															2
ST. ANDREW27A	Machine															14
ST. ANDREW27B	Machine															4
ST. ANDREW 28	Machine															10
ST. ANDREW 29	Machine															46
ST. ANDREW 30	Machine															18
ST. ANDREW31A	Machine															25
ST. ANDREW31B	Machine															2
ST. ANDREW31C	Machine															32
ST. ANDREW32A	Machine															24
ST. ANDREW32B	Machine															10
JAMES ISL 1	Machine										73	200	84	74	0	5
JAMES ISL 3	Machine										45	91	49	41	1	
JAMES ISL 4	Machine										111	179	105	81	0	
JAMES ISL 5	Machine										626	555	594	360	0	
JAMES ISL 6	Machine										76	135	67	51	0	
JAMES ISL 7	Machine										107	109	96	76	0	
JAMES ISL 8	Machine										234	282	226	167	0	
JAMES ISL 9	Machine										390	396	366	303	0	

NOVEMBER 3, 1992 CHARLESTON COUNTY GENERAL ELECTION
 COMPLETE RESULTS

		CONST SCH 20 CITY					CONST SCH ST PAUL 23				JAMES IS PSD				ST AND PSD SEC 1	
		N	L	L	N	W	G	J	M	W	J	C	G	H	W	W
		B	H	M	W	R	B	D	H	R	C	F	S	R	I	I
		A	I	I	I	I	E	U	O	I	A	Y	I	I	T	T
		R	L	L	T	T	N	N	L	T	M	P	E	E	E	E
		N	L	L	H	-	N	M	M	-	N	N	-	-	-	
		W		R	E	I	E	E	E	I	B	N	G	E	I	I
		E		R	R	N	T	Y	S	N	A	N	L	L	N	N
		L		P	S		T	E			T	E	L			
		L						R			L	L				
JAMES ISL 10	Machine										269	285	253	165	0	
JAMES ISL 11	Machine										402	389	386	243	0	
JAMES ISL 12	Machine										505	421	455	246	0	
JAMES ISL 13	Machine										79	83	87	40	0	
JAMES ISL 14	Machine										336	326	339	188	0	
JAMES ISL 15	Machine										45	49	42	27	0	
JAMES ISL 17	Machine										60	65	65	37	0	
JAMES ISL 19	Machine										99	100	98	60	0	
JAMES ISL 20	Machine										200	228	199	152	0	
JAMES ISL 22	Machine										308	300	295	211	0	
MEGGETT 1	Machine						182	186	184	12						
MEGGETT 2	Machine						141	165	144	41						
RAVENEL 1	Machine						209	233	244	103						
RAVENEL 2	Machine						195	224	182	33						
ADAMS RUN 1	Machine						225	240	235	144						
ADAMS RUN 2	Machine						286	340	380	239						
HOLLYWOOD	Machine						300	363	321	179						
EDISTO ISLAN	Machine						249	126	125	472						
	Absentee	322	251	296	201	0	46	56	53	0	1	0	1	1	0	0
	Paper Bal	20	17	14	16	0	15	12	12	0	39	36	38	29	0	0
	Challenged	25	22	28	25	0	8	7	7	0	10	11	12	8	0	0
GRAND TOTALS		4545	3901	4218	3023	5	1856	1952	1887	1223	4015	4240	3857	2560	1	534
RESULTS GROUPS SUBTOTALS:		*	*	*			*	*	*		*	*	*			*

248

RANDY MCINTOSH

MIKE SMITH

0 141 124
 0 0
 0 2 1
 534 143 125

NOVEMBER 3, 1992 CHARLESTON COUNTY GENERAL ELECTION
COMPLETE RESULTS

		ST AND PSD SEC 2		TRIDENT REFERENDUM		RECREATION BONDS		SCHOOL BOARD QUESTION		9 MILLION BOND QUEST.	
		J K O S T E R	W R I T E - I N	Y E S	N O	Y E S	N O	Y E S	N O	Y E S	N O
ST. JAM/SANTE	Machine			81	47	88	43	88	39	80	58
MCCLELLVIL 1	Machine			108	37	112	38	111	36	97	54
MCCLELLVIL 2	Machine			51	120	81	90	66	99	63	112
AWENDAW	Machine			111	144	148	119	147	125	105	167
CHRIST CH 1	Machine			300	478	497	321	327	462	387	429
CHRIST CH 2	Machine			453	539	707	342	523	479	525	506
CHRIST CH 3	Machine			147	209	237	126	159	197	177	187
CHRIST CH 4	Machine			117	117	147	92	146	91	126	118
CHRIST CH 5	Machine			137	91	132	97	140	85	109	120
CHRIST CH 6	Machine			72	66	98	44	74	65	84	61
CHRIST CH 7	Machine			248	305	351	225	312	247	274	302
CHRIST CH 8A	Machine			194	262	301	173	235	226	224	246
CHRIST CH 8B	Machine			255	400	432	250	288	366	325	356
CHRIST CH 8C	Machine			356	442	595	246	396	415	391	452
CHRIST CH 8D	Machine			258	545	495	335	317	494	343	482
CHRIST CH 9A	Machine			272	334	414	215	312	299	317	324
CHRIST CH 9B	Machine			149	229	242	152	195	190	164	228
MT. PLEASNT 1	Machine			160	204	250	134	184	185	185	190
MT. PLEASNT 2	Machine			251	411	394	301	280	405	300	395
MT. PLEASNT 3	Machine			172	357	339	210	207	318	220	322
MT. PLEASNT 4	Machine			140	262	240	180	184	222	157	266
MT. PLEASNT 5	Machine			193	277	291	197	205	265	210	282
MT. PLEASNT 6	Machine			216	395	387	254	247	372	265	373
MT. PLEASNT 7	Machine			155	193	234	126	181	172	163	200
MT. PLEASNT 8	Machine			130	133	207	77	133	134	145	135
MT. PLEASNT9A	Machine			370	519	589	347	374	530	438	494
MT. PLEASNT9B	Machine			120	115	182	65	110	126	138	111
MT. PLEASNT10	Machine			181	368	337	233	193	360	247	319
MT. PLEASNT11	Machine			167	239	284	148	176	224	193	230
ISLE PALMS 1	Machine			174	310	282	225	202	281	201	301
ISLE PALMS 2	Machine			534	999	878	715	655	873	673	903
SULLIVANS 1	Machine			347	507	581	304	374	471	388	494
CHARLESTON 1	Machine			151	389	306	246	146	388	232	323
CHARLESTON 2	Machine			274	433	461	268	237	470	372	368
CHARLESTON 3	Machine			369	649	714	356	377	657	486	581
CHARLESTON 4	Machine			130	138	186	92	110	153	138	144
CHARLESTN 5A	Machine			68	51	96	26	66	58	61	63

1249

45

NOVEMBER 3, 1992 CHARLESTON COUNTY GENERAL ELECTION
COMPLETE RESULTS

		ST AND PSD SEC 2		TRIDENT REFERENDUM		RECREATION BONDS		SCHOOL BOARD QUESTION		9 MILLION BOND QUEST.	
		J K O S T E R	W R I T E - I N	Y E S	N O	Y E S	N O	Y E S	N O	Y E S	N O
CHARLESTN 5B	Machine			93	90	141	59	105	81	102	97
CHARLESTON 6	Machine			172	147	279	66	155	170	184	158
CHARLESTON 7	Machine			143	229	267	122	152	218	190	199
CHARLESTON 8	Machine			150	124	238	71	171	123	166	144
CHARLESTON 9	Machine			129	68	146	55	115	78	123	79
CHARLESTN 10	Machine			128	110	182	64	142	95	124	124
CHARLESTN 11	Machine			68	30	75	27	62	34	60	40
CHARLESTN 12	Machine			83	103	112	80	85	99	88	101
CHARLESTN 13	Machine			95	48	121	42	123	40	85	76
CHARLESTN 14	Machine			79	63	95	51	84	61	75	71
CHARLESTN 15	Machine			68	27	89	23	83	27	60	41
CHARLESTN 16	Machine			85	34	96	35	93	32	80	47
CHARLESTN 17	Machine			158	96	196	82	198	76	149	125
CHARLESTN 18	Machine			100	48	122	32	117	43	98	60
CHARLESTN 19	Machine			194	170	281	97	190	170	179	201
CHARLESTN 20	Machine			236	156	322	105	291	132	244	176
CHARLESTN 21	Machine			161	96	182	99	200	73	153	120
CHARLESTN 22	Machine			85	37	101	34	102	34	66	62
CHARLESTN 23	Machine			71	19	75	25	72	24	52	42
CHARLESTN 24	Machine			92	26	79	40	76	42	80	40
CHARLESTN 25	Machine			120	39	122	41	123	41	107	61
CHARLESTN 26	Machine			104	49	110	44	114	38	97	65
CHARLESTN 27	Machine			121	91	146	69	147	74	114	105
CHARLESTN 28	Machine			171	133	207	107	203	102	143	174
CHARLESTN 29	Machine			139	109	164	99	151	108	125	135
CHARLESTN 30	Machine			207	82	218	94	230	81	199	121
N.CHARLES 1A	Machine			92	45	100	43	102	45	91	54
N.CHARLES 1B	Machine			98	61	97	62	84	68	90	69
N.CHARLES 2	Machine			89	47	100	39	86	54	89	50
N.CHARLES 3A	Machine			119	112	131	103	125	109	117	125
N.CHARLES 3B	Machine			75	67	88	58	75	61	73	74
N.CHARLES 4	Machine			82	59	90	59	80	72	124	79
N.CHARLES 5	Machine			85	73	113	50	89	68	102	66
N.CHARLES 6	Machine			209	375	279	320	220	368	296	303
N.CHARLES 7	Machine			206	267	227	247	218	261	244	257
N.CHAS 8-A	Machine			88	75	85	80	75	86	90	80
N.CHARLES 9A	Machine			51	26	62	15	51	24	55	29

1250

416

NOVEMBER 3, 1992 CHARLESTON COUNTY GENERAL ELECTION
COMPLETE RESULTS

		ST AND PSD SEC 2		TRIDENT REFERENDUM		RECREATION BONDS		SCHOOL BOARD QUESTION		9 MILLION BOND QUEST.	
		J K O S T E R	W R I T E - I N	Y E S	N O	Y E S	N O	Y E S	N O	Y E S	N O
N.CHARLES 9B	Machine			62	33	65	35	55	38	61	41
N.CHARLES 10	Machine			252	358	329	302	259	359	388	262
N.CHARLES 11	Machine			149	86	165	80	144	94	174	86
N.CHARLES12A	Machine			176	167	233	122	182	168	206	154
N.CHARLES12B	Machine			44	53	65	38	44	53	59	47
N.CHARLES13A	Machine			156	260	204	218	168	252	226	208
N.CHARLES13B	Machine			182	343	267	268	185	348	294	248
N.CHARLES14A	Machine			196	180	274	114	211	166	235	161
N.CHARLES14B	Machine			97	112	136	82	117	95	125	93
N.CHARLES 15	Machine			185	196	241	151	207	174	212	187
N.CHARLES 16	Machine			109	74	124	67	96	89	124	67
N.CHARLES 17	Machine			133	66	139	64	124	72	159	54
N.CHARLES 19	Machine			78	118	94	102	65	130	112	96
N.CHARLES 20	Machine			53	78	70	72	59	78	80	61
N.CHARLES 21	Machine			141	268	233	195	168	247	258	173
N.CHARLES 23	Machine			155	327	209	279	121	356	294	209
N.CHARLES 24	Machine			86	218	144	169	98	209	171	151
N.CHARLES 25	Machine			73	98	106	68	74	97	99	75
N.CHARLES 26	Machine			116	151	145	124	117	141	134	135
N.CHARLES 27	Machine			43	21	49	15	48	17	49	19
N.CHARLES 28	Machine			58	71	67	63	65	63	70	64
N.CHARLES 29	Machine			105	97	128	81	96	104	117	89
N.CHARLES 30	Machine			85	101	125	71	108	80	109	90
N.CHARLES 31	Machine			153	153	171	137	137	164	169	148
N.CHARLES 32	Machine			322	392	400	323	378	350	401	340
N.CHARLES33A	Machine			64	94	100	66	65	95	88	78
N.CHARLES33B	Machine			191	300	282	218	220	268	270	239
DEER PARK 1A	Machine			132	133	175	97	129	132	149	130
DEER PARK 1B	Machine			75	137	112	105	85	121	90	126
DEER PARK 2A	Machine			194	348	281	266	204	329	247	305
DEER PARK 2B	Machine			162	175	235	113	164	170	220	127
DEER PARK 2C	Machine			194	215	246	172	202	209	237	186
DEER PARK 3	Machine			184	305	262	227	249	228	232	260
LADSON 1	Machine			140	236	180	202	182	199	152	235
LADSON 2	Machine			55	47	56	46	62	38	46	55
LINCOLNVILLE	Machine			69	52	65	57	66	51	61	64
ST.ANDREW 1	Machine	125	6	136	244	213	173	174	211	168	230

47

NOVEMBER 3, 1992 CHARLESTON COUNTY GENERAL ELECTION
COMPLETE RESULTS

		ST AND PSD SEC 2		TRIDENT REFERENDUM		RECREATION BONDS		SCHOOL BOARD QUESTION		9 MILLION BOND QUEST.	
		J K O S T E R	W R I T E - I N	Y E S	N O	Y E S	N O	Y E S	N O	Y E S	N O
ST.ANDREW 2	Machine	90	4	165	289	282	193	216	245	212	264
ST.ANDREW 3	Machine	75	3	61	78	93	51	91	51	77	66
ST.ANDREW 4	Machine	70	2	298	531	489	379	276	572	388	486
ST.ANDREW 5	Machine	2	0	253	357	383	256	223	404	309	339
ST.ANDREW 6	Machine	67	2	308	641	498	485	291	664	404	564
ST.ANDREW 8	Machine	5	0	155	249	213	198	155	255	172	246
ST.ANDREW 9	Machine	165	1	142	217	221	145	132	227	165	195
ST.ANDREW 10	Machine	166	2	134	235	197	188	151	221	154	232
ST.ANDREW 11	Machine	0	0	187	191	239	152	212	171	191	193
ST.ANDREW 12	Machine	15	0	197	148	257	110	240	118	186	186
ST.ANDREW 13	Machine	60	1	124	193	196	147	150	171	133	195
ST.ANDREW 14	Machine	1	0	333	477	489	354	325	497	400	450
ST.ANDREW 15	Machine	0	0	127	314	243	213	144	302	213	245
ST.ANDREW 16	Machine	0	0	257	384	418	240	245	405	353	307
ST.ANDREW 17	Machine	0	0	232	351	364	233	215	368	298	310
ST.ANDREW 18	Machine	149	0	154	283	246	213	165	283	220	246
ST.ANDREW 19	Machine	0	0	269	410	363	346	259	441	342	371
ST.ANDREW20A	Machine	2	0	161	95	195	63	118	134	147	118
ST.ANDREW20B	Machine	115	2	171	175	231	112	199	164	169	195
ST.ANDREW 21	Machine	37	2	138	116	189	85	178	91	142	133
ST.ANDREW 22	Machine	85	2	87	86	109	71	83	95	84	99
ST.ANDREW 23	Machine	212	3	184	419	309	316	221	392	230	400
ST.ANDREW 24	Machine	167	7	182	242	248	189	229	203	177	256
ST.ANDREW 25	Machine	0	0	89	68	104	61	96	62	57	112
ST.ANDREW 26	Machine	191	4	123	248	183	205	123	249	151	236
ST.ANDREW27A	Machine	65	0	211	237	299	161	202	246	229	234
ST.ANDREW27B	Machine	141	0	164	221	238	171	184	211	191	215
ST.ANDREW 28	Machine	449	5	272	521	427	396	304	490	337	484
ST.ANDREW 29	Machine	78	3	402	460	555	334	392	482	469	437
ST.ANDREW 30	Machine	92	2	82	160	132	118	105	134	115	136
ST.ANDREW31A	Machine	14	1	227	242	354	143	252	218	253	242
ST.ANDREW31B	Machine	208	5	161	242	231	183	189	224	204	218
ST.ANDREW31C	Machine	319	4	227	427	391	284	282	380	280	405
ST.ANDREW32A	Machine	91	0	147	232	237	153	169	215	177	216
ST.ANDREW32B	Machine	108	0	385	573	569	422	383	568	462	518
FOLLY BEACH	Machine			296	507	556	304	354	450	346	506
JAMES ISL 1	Machine			144	154	223	102	167	146	132	186

1252

NOVEMBER 3, 1992 CHARLESTON COUNTY GENERAL ELECTION
COMPLETE RESULTS

		ST AND PSD SEC 2		TRIDENT REFERENDUM		RECREATION BONDS		SCHOOL BOARD QUESTION		9 MILLION BOND QUEST.	
		J K O S T E R	W R I T E - I N	Y E S	N O	Y E S	N O	Y E S	N O	Y E S	N O
JAMES ISL 3	Machine			186	148	236	133	225	124	171	191
JAMES ISL 4	Machine			117	154	189	103	120	142	106	164
JAMES ISL 5	Machine			354	690	602	463	386	674	466	636
JAMES ISL 6	Machine			101	165	166	109	120	151	109	167
JAMES ISL 7	Machine			101	167	161	114	117	159	98	181
JAMES ISL 8	Machine			228	354	353	252	300	290	234	366
JAMES ISL 9	Machine			223	501	443	304	301	437	261	485
JAMES ISL 10	Machine			163	352	330	207	216	304	232	302
JAMES ISL 11	Machine			239	482	431	320	284	463	320	440
JAMES ISL 12	Machine			205	549	458	336	278	501	324	475
JAMES ISL 13	Machine			156	291	292	172	163	294	219	247
JAMES ISL 14	Machine			217	377	381	239	245	357	275	341
JAMES ISL 15	Machine			220	324	386	194	263	294	254	327
JAMES ISL 17	Machine			179	262	278	186	172	280	205	259
JAMES ISL 19	Machine			221	369	412	194	230	373	272	343
JAMES ISL 20	Machine			148	287	278	190	207	246	180	279
JAMES ISL 22	Machine			203	493	449	275	276	433	279	451
MEGGETT 1	Machine			96	245	156	182	114	223	114	234
MEGGETT 2	Machine			85	154	143	112	110	139	100	155
RAVENEL 1	Machine			120	203	169	166	143	183	120	212
RAVENEL 2	Machine			109	190	154	150	152	142	113	191
ADAMS RUN 1	Machine			150	133	184	114	167	129	112	177
ADAMS RUN 2	Machine			232	118	274	110	279	105	211	139
HOLLYWOOD	Machine			246	194	306	162	270	179	254	197
EDISTO ISLAN	Machine			88	108	192	77	165	75	90	115
WADMALAW IS1	Machine			106	181	163	134	123	169	100	198
WADMALAW IS2	Machine			137	166	180	130	138	165	126	183
JOHN'S ISL 1	Machine			288	454	401	359	326	422	296	473
JOHN'S ISL 2	Machine			172	211	226	167	194	191	164	232
JOHN'S ISL 3	Machine			318	406	443	303	346	388	317	441
JOHN'S ISL 4	Machine			149	184	190	145	169	173	136	207
JOHNS ISL 5A	Machine			181	329	311	230	208	293	234	296
JOHNS ISL 5B	Machine			229	356	363	234	259	321	281	313
BARRIER FREE	Machine			*	*	*	*	*	*	*	*
	Absentee	2	0	2007	1678	2216	1551	2056	1674	1564	2243
	Paper Bal	8	0	145	214	183	187	132	206	168	188
	Challenged	13	0	141	112	169	92	139	115	103	152
GRAND TOTALS		3387	61	32371	43426	47482	31305	35507	41249	36980	42080
RESULTS GROUPS SUBTOTALS:		*		*		*		*		*	

1253

219

1992 GENERAL ELECTION
 CHEROKEE COUNTY
 NOVEMBER 3, 1992

1 Ballots Cast - TOTAL

PRESIDENT AND VICE PRESIDENT OF THE UNITED STATES

VOTE FOR 1

- 2 AME - HOWARD PHILLIPS
- 3 AME - ALBION W KNIGHT
- 4 UCP - LENORA B FULANI
- 5 UCP - MARIA ELIZABETH MUNOZ
- 6 REP - GEORGE BUSH
- 7 REP - DAN QUAYLE
- 8 LIB - ANDRE MARROU
- 9 LIB - NANCY LORD

*** CONTINUED ***

	1	2	3	4	5
0001 ALLENS	541	0	0	293	0
0002 ALMA	635	0	2	236	0
0003 ANTIOCH	274	0	0	140	0
0004 ASHWORTH	319	0	0	159	0
0007 BROWNS MILL	125	0	1	68	0
0008 BUFFALO	240	1	0	112	2
0009 BUTLER	150	0	0	100	0
0010 CHEROKEE FALLS	270	0	0	131	1
0011 DRAYTONVILLE	709	0	0	333	0
0012 EZELLS	277	0	0	133	0
0013 GAFFNEY NO. 1	399	0	0	141	0
0014 GAFFNEY NO. 2	696	0	1	131	0
0015 GAFFNEY NO. 3	610	0	0	137	0
0016 GAFFNEY NO. 4	781	0	0	377	1
0017 GAFFNEY NO. 5	357	0	0	202	0
0018 GAFFNEY NO. 6	941	2	0	505	0
0019 GOUCHER	217	0	0	119	0
0020 GRASSY POND	725	1	0	402	0
0021 HOLLY GROVE	202	0	0	106	0
0022 KINGS CREEK	158	1	0	66	0
0023 LIMESTONE MILL	498	3	0	208	0
0024 MACEDONIA	434	1	1	209	4
0025 METCALF	114	0	0	72	0
0026 MORGAN	377	0	0	187	0
0027 MUSGROVE	606	1	1	274	1
0028 NINETY-NINE	142	0	0	66	0
0029 PLEASANT GROVE	441	0	0	153	0
0030 RAVENNA	101	0	0	54	0
0031 SARRATTS	75	0	0	41	0
0032 THICKETTY	139	0	0	120	0
0033 TIMBER RIDGE	355	0	0	193	0
0034 WHITE PLAINS	220	0	0	63	0
0035 WILKINSVILLE	123	0	0	71	0
0036 WOODS	197	0	0	113	1
0037 LITTLEJOHNS	87	0	1	43	0
0038 CENTRAL	401	0	0	132	0
0039 PLEASANT MEADOWS	459	0	0	109	0
0040 BLACKSBURG WARD 1	337	0	0	174	0
0041 BLACKSBURG WARD 2	130	0	0	51	0
0042 BLACKSBURG WARD 3	179	0	0	87	0
0043 BLACKSBURG WARD 4	359	1	0	192	1

1992 GENERAL ELECTION
CHEROKEE COUNTY
NOVEMBER 3, 1992

1 Ballots Cast - TOTAL
PRESIDENT AND VICE PRESIDENT OF THE UNITED STATES
VOTE FOR 1

- AME - HOWARD PHILLIPS
- 2. AME - ALBION W KNIGHT
- UCP - LENORA B FULANI
- 3. UCP - MARIA ELIZABETH MUNOZ
- REP - GEORGE BUSH
- 4. REP - DAN QUAYLE
- LIB - ANDRE MARROU
- 5. LIB - NANCY LORD

* * * CONTINUED * * *

	1	2.....	3.....	4.....	5
0100 ABSENTEE VOTERS	250	0	0	124	0
0101 ABSENTEE VOTERS	279	0	1	135	1
TOTAL	15,079	11	8	6,887	12

STATEMENT OF VOTES CAST

10:34:33 3-Nov-1992

1992 GENERAL ELECTION
 CHEROKEE COUNTY
 NOVEMBER 3, 1992

*** CONTINUED ***

PRESIDENT AND VICE PRESIDENT OF THE UNITED STATES

VOTE FOR 1

- IND - ROSS PEROT
- 1 IND - JAMES STOCKDALE
- DEM - BILL CLINTON
- 2 DEM - AL GORE

	1.....2	
0001 ALLENS	100	130
0002 ALMA	111	263
0003 ANTIOCH	45	88
0004 ASHWORTH	70	82
0007 BROWNS MILL	9	52
0008 BUFFALO	44.....79	
0009 BUTLER	15	31
0010 CHEROKEE FALLS	44	83
0011 DRAYTONVILLE	152	202
0012 EZELLS	29	104
0013 GAFFNEY NO. 1	50	198
0014 GAFFNEY NO. 2	58.....433	
0015 GAFFNEY NO. 3	46	392
0016 GAFFNEY NO. 4	106	271
0017 GAFFNEY NO. 5	66	72
0018 GAFFNEY NO. 6	152	253
0019 GOUCHER	32	51
0020 GRASSY POND	94.....197	
0021 HOLLY GROVE	32	56
0022 KINGS CREEK	32	54
0023 LIMESTONE MILL	74	191
0024 MACEDONIA	69	132
0025 METCALF	22	18
0026 MORGAN	45.....137	
0027 MUSGROVE	98	205
0028 NINETY-NINE	34	31
0029 PLEASANT GROVE	43	236
0030 RAVENNA	14	32
0031 SARRATTS	18	12
0032 THICKETTY	30.....35	
0033 TIMBER RIDGE	61	89
0034 WHITE PLAINS	54	72
0035 WILKINSVILLE	23	28
0036 WOODS	37	44
0037 LITTLEJOHNS	9	30
0038 CENTRAL	60.....141	
0039 PLEASANT MEADOWS	31	307
0040 BLACKSBURG WARD 1	45	145
0041 BLACKSBURG WARD 2	28	96
0042 BLACKSBURG WARD 3	18	69
0043 BLACKSBURG WARD 4	35	119
0100 ABSENTEE VOTERS	21.....89	
0101 ABSENTEE VOTERS	30	104

TOTAL

256

2,186 5,453

1992 GENERAL ELECTION
 CHEROKEE COUNTY
 NOVEMBER 3, 1992

UNITED STATES SENATE

VOTE FOR 1

- 1 AME - ROBERT BARNWELL CLARKSON II
- 2 REP - TOMMY HARTNETT
- 3 LIB - MARK JOHNSON
- 4 DEM - FRITZ HOLLINGS

*Write-In

	1.....	2.....	3.....	4.....
0001 ALLENS	7	284	12	223
0002 ALMA	6	236	6	376
0003 ANTIOCH	7	142	7	104
0004 ASHWORTH	4	159	7	143
0007 BROWNS MILL	0	53	2	63
0008 BUFFALO	3	119	8	102
0009 BUTLER	2	93	1	53
0010 CHEROKEE FALLS	4	122	9	122
0011 DRAYTONVILLE	8	354	26	299
0012 EZELLS	4	119	4	144
0013 GAFFNEY NO. 1	8	135	3	237
0014 GAFFNEY NO. 2	7	173	3	498
0015 GAFFNEY NO. 3	4	125	7	454
0016 GAFFNEY NO. 4	5	365	9	380
0017 GAFFNEY NO. 5	1	195	7	145
0018 GAFFNEY NO. 6	8	496	11	413
0019 GOUCHER	2	106	6	92
0020 GRASSY POND	4	384	7	312
0021 HOLLY GROVE	0	118	8	71
0022 KINGS CREEK	5	66	8	78
0023 LIMESTONE MILL	7	177	14	281
0024 MACEDONIA	5	208	9	193
0025 METCALF	2	68	4	37
0026 MORGAN	0	197	5	165
0027 MUSGROVE	9	282	10	291
0028 NINETY-NINE	1	54	4	78
0029 PLEASANT GROVE	6	139	2	286
0030 RAVENNA	1	50	1	49
0031 SARRATTS	1	42	1	28
0032 THICKETTY	2	116	3	63
0033 TIMBER RIDGE	5	206	9	130
0034 WHITE PLAINS	0	108	5	97
0035 WILKINSVILLE	1	70	4	47
0036 WOODS	1	105	4	82
0037 LITTLEJOHNS	1	49	1	35
0038 CENTRAL	0	197	3	185
0039 PLEASANT MEADOWS	4	103	1	343
0040 BLACKSBURG WARD 1	4	156	4	205
0041 BLACKSBURG WARD 2	3	55	4	114
0042 BLACKSBURG WARD 3	5	78	2	88
0043 BLACKSBURG WARD 4	4	165	8	178
0100 ABSENTEE VOTERS	2	99	4	141
0101 ABSENTEE VOTERS	2	130	3	138

TOTAL

257

155 6,698 256 7,563 2

1992 GENERAL ELECTION
 CHEROKEE COUNTY
 NOVEMBER 3, 1992

REPRESENTATIVE IN CONGRESS FIFTH DISTRICT

- VOTE FOR 1
 1 REP - BILL HORNE
 2 DEM - JOHN SPRATT

STATE SENATE DISTRICT 14

- VOTE FOR 1
 3 REP - HARVEY PEELER
 4 DEM - LARRY A SOSSAMON

STATE HOUSE OF REPRESENTATIVES DISTRICT 29

- VOTE FOR 1
 5 DEM - E DEWITT MCCRAW

	1.....2	3.....4	5
0001 ALLENS	252 264	240 287	296
0002 ALMA	191 418	220 405	
0003 ANTIOCH	116 136	145 123	
0004 ASHWORTH	148 162	147 167	
0007 BROWNS MILL	42 74	62 57	
0008 BUFFALO	97.....129	119.....115	
0009 BUTLER	84 63	78 69	
0010 CHEROKEE FALLS	113 137	133 125	
0011 DRAYTONVILLE	290 395	310 389	550
0012 EZELLS	104 159	129 140	
0013 GAFFNEY NO. 1	122 263	123 266	
0014 GAFFNEY NO. 2	155.....530	183.....504	
0015 GAFFNEY NO. 3	115 463	163 425	
0016 GAFFNEY NO. 4	286 473	386 380	294
0017 GAFFNEY NO. 5	170 177	165 188	
0018 GAFFNEY NO. 6	402 517	420 505	795
0019 GOUCHER	90 114	119 88	
0020 GRASSY POND	293.....408	314.....392	
0021 HOLLY GROVE	98 97	101 98	
0022 KINGS CREEK	68 85	67 85	
0023 LIMESTONE MILL	155 322	181 305	
0024 MACEDONIA	185 230	209 214	
0025 METCALF	45 63	46 63	82
0026 MORGAN	168.....180	215.....153	
0027 MUSGROVE	216 372	278 315	430
0028 NINETY-NINE	36 102	51 87	
0029 PLEASANT GROVE	117 317	152 285	
0030 RAVENNA	45 51	50 49	
0031 SARRATTS	33 38	26 47	62
0032 THICKETTY	101.....83	95.....93	
0033 TIMBER RIDGE	171 174	145 207	224
0034 WHITE PLAINS	95 113	112 103	
0035 WILKINSVILLE	68 54	53 70	89
0036 WOODS	81 113	107 90	
0037 LITTLEJOHNS	43 41	41 45	57
0038 CENTRAL	167.....213	200.....185	9
0039 PLEASANT MEADOWS	83 365	149 298	
0040 BLACKSBURG WARD 1	137 230	163 210	
0041 BLACKSBURG WARD 2	46 128	71 106	
0042 BLACKSBURG WARD 3	71 103	71 105	
0043 BLACKSBURG WARD 4	130 221	150 206	
0100 ABSENTEE VOTERS	78.....162	119.....118	128

*Write-In
 *Write-In
 *Write-In

1992 GENERAL ELECTION
CHEROKEE COUNTY
NOVEMBER 3, 1992

REPRESENTATIVE IN CONGRESS FIFTH DISTRICT

VOTE FOR 1
1 REP - BILL HORNE
2 DEM - JOHN SPRATT

STATE SENATE DISTRICT 14

VOTE FOR 1
3 REP - HARVEY PEELER
4 DEM - LARRY A SOSSAMON

STATE HOUSE OF REPRESENTATIVES DISTRICT 29

VOTE FOR 1
5 DEM - E DEWITT MCCRAW

	1.....2	3.....4	5
0101 ABSENTEE VOTERS	117	156	138
TOTAL	5,624	8,895	6,451

Write-In
Write-In
Write-In

We, the undersigned, certify that the above results
are true and correct.

Signed:

Alvin W. Huffman
Lester C. Guist
Quention Someth
J.W. Sanders
Patsy B. Brown

1992 GENERAL ELECTION
 CHEROKEE COUNTY
 NOVEMBER 3, 1992

STATE HOUSE OF REPRESENTATIVES DISTRICT 30

VOTE FOR 1
 1 DEM - OLIN R PHILLIPS

STATE HOUSE OF REPRESENTATIVES DISTRICT 33

VOTE FOR 1
 2 REP - LANNY LITTLEJOHN

SOLICITOR SEVENTH JUDICIAL CIRCUIT

VOTE FOR 1
 3 DEM - HOLMAN GOSSETT

COUNTY COUNCIL DISTRICT 1

VOTE FOR 1
 4 DEM - RUFUS H FOSTER

COUNTY COUNCIL DISTRICT 3

VOTE FOR 1
 5 DEM - HAZEL M LOVELACE

Write-In

	*	*	*	*	*
	1	2	3	4	5
0001 ALLENS	.	93	395	.	36
0002 ALMA	546	.	501	4	
0003 ANTIOCH	175	.	170		
0004 ASHWORTH	269	.	267		
0007 BROWNS MILL	.	75	85		
0008 BUFFALO	173	.	160		
0009 BUTLER	.	111	94	.	22
0010 CHEROKEE FALLS	195	.	187		
0011 DRAYTONVILLE	.	.	539		
0012 EZELLS	.	166	195		
0013 GAFFNEY NO. 1	333	.	316	52	
0014 GAFFNEY NO. 2	602	.	592	327	
0015 GAFFNEY NO. 3	523	.	522	371	
0016 GAFFNEY NO. 4	319	.	610	256	33
0017 GAFFNEY NO. 5	285	.	268	.	272
0018 GAFFNEY NO. 6	2	.	752	74	724
0019 GOUCHER	.	150	158		
0020 GRASSY POND	615	.	597		
0021 HOLLY GROVE	150	.	140		
0022 KINGS CREEK	121	.	116		
0023 LIMESTONE MILL	409	.	389		
0024 MACEDONIA	100	223	317	.	228
0025 METCALF	.	.	88		
0026 MORGAN	221	.	221		
0027 MUSGROVE	36	.	444	47	298
0028 NINETY-NINE	119	.	110		
0029 PLEASANT GROVE	385	.	381	2	
0030 RAVENNA	.	77	72		
0031 SARRATTS	.	.	59		
0032 THICKETTY	.	140	135	.	144
0033 TIMBER RIDGE	.	38	271		
0034 WHITE PLAINS	.	144	155		
0035 WILKINSVILLE	.	.	81		
0036 WOODS	150	.	141		
0037 LITTLEJOHNS	.	14	68		
0038 CENTRAL	319	.	310	67	219
0039 PLEASANT MEADOWS	410	.	394	293	
0040 BLACKSBURG WARD 1	308	.	295		

260

1992 GENERAL ELECTION
 CHEROKEE COUNTY
 NOVEMBER 3, 1992

STATE HOUSE OF REPRESENTATIVES DISTRICT 30
 VOTE FOR 1

1 DEM - OLIN R PHILLIPS

STATE HOUSE OF REPRESENTATIVES DISTRICT 33
 VOTE FOR 1

2 REP - LANNY LITTLEJOHN

SOLICITOR SEVENTH JUDICIAL CIRCUIT
 VOTE FOR 1

3 DEM - HOLMAN GOSSETT

COUNTY COUNCIL DISTRICT 1
 VOTE FOR 1

4 DEM - RUFUS H FOSTER

COUNTY COUNCIL DISTRICT 3
 VOTE FOR 1

5 DEM - HAZEL M LOVELACE

Write-In

	1	2	3	4	5
0041 BLACKSBURG WARD 2	159	.	152		
0042 BLACKSBURG WARD 3	132	.	131		
0043 BLACKSBURG WARD 4	285	.	279		
0100 ABSENTEE VOTERS	76	.	183	13	55
0101 ABSENTEE VOTERS	171	39	199	33	47
TOTAL	7,588	1,270	11,539	1,537	2,078

I, the undersigned, certify that the above results
 are true and correct.

Signed:

Olin Huffman

Reston C. Soust

Quenton Soust

J. W. Sanders
Patsy B. Brown

1992 GENERAL ELECTION
 CHEROKEE COUNTY
 NOVEMBER 3, 1992

COUNTY COUNCIL DISTRICT 4

VOTE FOR 1

1 DEM - FRANCIS MCCRAW

COUNTY COUNCIL DISTRICT 6

VOTE FOR 1

2 DEM - L HOKE PARRIS

SOIL AND WATER CONSERVATION DISTRICT

VOTE FOR 1

3 IND - JOSEPH CAGGIANO

	*	* Write-In	* Write-In
	1	2	3
0001 ALLENS	.	.	317
0002 ALMA	258	249	316
0003 ANTIOCH	.	.	108
0004 ASHWORTH	.	.	221
0007 BROWNS MILL	.	.	35
0008 BUFFALO	.	168	150
0009 BUTLER	.	.	67
0010 CHEROKEE FALLS	.	.	128
0011 DRAYTONVILLE	.	406	413
0012 EZELLS	.	.	130
0013 GAFFNEY NO. 1	271	.	201
0014 GAFFNEY NO. 2	277	.	240
0015 GAFFNEY NO. 3	146	.	239
0016 GAFFNEY NO. 4	.	.	456
0017 GAFFNEY NO. 5	.	.	230
0018 GAFFNEY NO. 6	.	.	632
0019 GOUCHER	.	.	126
0020 GRASSY POND	.	134	473
0021 HOLLY GROVE	.	127	104
0022 KINGS CREEK	.	.	82
0023 LIMESTONE MILL	403	.	287
0024 MACEDONIA	.	.	280
0025 METCALF	.	.	73
0026 MORGAN	.	.	122
0027 MUSGROVE	.	.	314
0028 NINETY-NINE	.	.	68
0029 PLEASANT GROVE	.	378	216
0030 RAVENNA	.	.	60
0031 SARRATTS	.	.	45
0032 THICKETTY	.	.	106
0033 TIMBER RIDGE	.	.	210
0034 WHITE PLAINS	.	.	111
0035 WILKINSVILLE	.	.	53
0036 WOODS	.	.	112
0037 LITTLEJOHNS	.	.	52
0038 CENTRAL	25	.	237
0039 PLEASANT MEADOWS	97	.	142
0040 BLACKSBURG WARD 1	.	.	201
0041 BLACKSBURG WARD 2	.	.	76
0042 BLACKSBURG WARD 3	262	.	68

1992 GENERAL ELECTION
CHEROKEE COUNTY
NOVEMBER 3, 1992

COUNTY COUNCIL DISTRICT 4
VOTE FOR 1
1 DEM - FRANCIS MCCRAW
COUNTY COUNCIL DISTRICT 6
VOTE FOR 1
2 DEM - L HOKE PARRIS
SOIL AND WATER CONSERVATION DISTRICT
VOTE FOR 1
3 IND - JOSEPH CAGGIANO

Write-In

Write-In

	1	2	3
0043 BLACKSBURG WARD 4	.	.	177
0100 ABSENTEE VOTERS	49	24	149
0101 ABSENTEE VOTERS	26	19	176
TOTAL	1,552	1,505	8,003

We, the undersigned, certify that the above results
are true and correct.

Signed:

Oliver Huffman

Leota C. East

Quentin Searatt

J. W. Sanders

Patey B. Brown

Cherokee County
 November 3, 1992 General Election
 THICKETTY WATERSHED COMMISSIONER RESULTS

PRECINCT	ALLENS	ASHWORTH	BROWNS MILL	BUTLER	DRAYTONVILLE	EZELLS	GOUCHER	LITTLEJOHNS	MACEDONIA	MUSGROVE	RAVENNA	SARRATTS	THICKETTY	TIMBER RIDGE	WHITE PLAINS	WILKINSVILLE	ABSENTEE	TOTALS
JACK MCABEE *	375	45	3	59	203	6	149	22	253	265	12	43	74	334	108	60	36	2047
NAME--- KENNETH PRICE *		5					2		2	7			1		30		2	49
NAME--- BAXTER ADDIS															8			8
NAME--- WILLIAM DALE ROBINSON*									2	7					3			12
NAME--- ROY MATHIS															1			1
NAME--- BERRELL MOTTS															1			1
NAME--- BEN PRICE															1			1
NAME--- HILTON WALKER															1			1
NAME--- LEONARD GALLMAN														4				4

264

PLUS 167 OTHER WRITE IN VOTES.

CHESTER COUNTY
 VOTES CAST IN GENERAL ELECTION
 HELD IN SOUTH CAROLINA NOVEMBER 03, 1992

PRECINCTS	PRESIDENT AND VICE-PRESIDENT				U S SENATE				REP IN CONGRESS		STATE SENATE			HOUSE OF REPRESENTATIVES					CLERK OF COURT				
	(A)	(U)	(R)	(L)	(P)	(D)	(A)	(R)	(L)	(D)	(H)	(R)	(D)	(R)	(D)	(H)	(D)	(P)	(D)	(D)	(H)	(D)	(H)
	PK	FH	BQ	ML	PS	CG	RC	TH	HJ	FO	HM	BO	JS	CA	LS	MR	HM	SW	TI	FE	HW	CD	MS
BALDWIN HILL	0	0	175	0	91	326	12	220	10	337	0	162	410	351	259	0	166	19	109	150	0	453	0
BATON ROUGE	0	0	133	1	81	143	8	153	10	188	0	130	228	246	126	0	242	0	0	0	0	296	0
BECKHAMVILLE	1	0	125	0	88	319	8	158	11	370	0	146	395	311	239	0	0	0	471	0	0	474	0
BLACKSTOCK	0	0	136	0	51	138	8	134	5	172	0	128	191	254	80	0	135	167	0	0	0	263	0
EDGEHOOR	1	0	191	1	73	175	10	224	14	202	0	201	249	239	211	0	0	0	0	351	0	354	0
EUREKA HILL	2	0	252	1	76	477	4	256	8	527	0	208	592	523	311	0	235	0	0	242	0	655	0
FORT LAMM	0	0	162	1	93	246	5	202	14	299	0	195	324	240	282	0	0	0	0	431	0	446	0
HAZELVILLE	0	0	30	0	5	88	2	20	2	97	0	22	99	76	48	0	99	0	0	0	0	107	0
HAZELWOOD	0	0	121	0	29	95	6	113	3	125	0	109	145	183	77	0	106	136	0	0	0	219	0
LANDO	0	0	27	0	13	55	1	39	4	59	0	32	73	59	47	0	0	0	0	72	0	74	0
LANSFORD	0	0	76	0	16	84	2	75	1	64	0	117	114	102	82	0	0	0	0	104	0	111	0
LOHRYS	1	0	180	2	72	138	9	201	8	173	0	180	201	304	91	0	247	0	0	0	0	316	0
RICHBURG	0	0	146	1	68	256	11	157	6	277	0	138	311	258	199	0	0	0	0	399	0	399	0
RODMAN	0	0	184	1	67	193	9	195	8	223	0	144	294	278	172	0	232	0	0	79	0	397	0
ROSSVILLE	2	0	52	1	23	40	5	61	5	55	0	56	71	101	27	0	0	52	62	0	0	113	0
MILKSBURG	1	0	71	2	24	261	5	88	1	270	0	74	283	185	183	0	289	0	0	0	0	302	0
GR FALLS 1 & 2	0	0	80	1	22	109	4	82	0	131	0	75	141	147	76	0	0	0	0	165	0	164	0
GR FALLS 3	0	0	116	0	50	219	0	129	4	253	0	98	283	203	186	0	0	0	0	316	0	321	0
CHESTER WARD 1	0	1	172	0	79	507	16	204	9	527	0	160	598	495	309	0	88	5	68	500	0	682	0
CHESTER WARD 2	0	2	134	0	60	355	11	123	9	379	0	109	412	320	234	0	0	15	115	354	0	454	0
CHESTER WARD 3	2	2	612	0	193	638	24	611	16	828	0	486	999	1,037	514	0	0	289	475	500	0	1,285	0
CHESTER WARD 4	1	0	150	1	66	438	15	148	10	444	0	132	501	437	223	0	4	0	0	457	0	503	0
ADSENTEE	0	0	126	0	30	166	2	120	4	184	0	97	209	202	110	0	42	20	22	136	0	244	0
CURBS/WRITE-IN	0	0	0	0	0	0	0	0	0	0	1	0	0	0	0	1	0	0	0	0	1	0	1
CHALLENGE BALLO	0	0	0	0	0	0	0	0	0	0	0	0	0	0	0	0	0	0	0	0	0	0	0
COUNTY TOTALS	11	5	3,451	13	1,350	5,458	177	3,713	162	6,184	1	3,199	7,123	6,551	4,086	1	1,624	641	1,154	4,727	1	8,632	1

265

CHESTER COUNTY
 VOTES CAST IN GENERAL ELECTION
 HELD IN SOUTH CAROLINA NOVEMBER 03, 1992

PRECINCTS	SHERIFF		CORONER		COUNTY	COUNTY	COUNTY COUNCIL				COUNTY BOARD OF EDUCATION			REFERENDUM				
	DIST NO 00		DIST NO 00		AUDITOR	TREAS	DIST NO 00	DIST NO 00	DIST NO 003	DIST NO 004	DIST NO 006	DIST NO 001	DIST NO 002	DIST NO 005	DIST NO 012			
	(D)	(W)	(D)	(W)	(D)	(D)	(D)	(D)	(D)	(W)	(D)	(W)	(D)	(D)	(W)	(F)	(O)	
BALDWIN MILL	474	0:	462	0:	443:	462:	0	150	360	0	0:	0	0	44	0:	236	291:	
BATON ROUGE	310	0:	301	0:	301:	301:	0	197	168	5	0:	0	0	0	0:	124	160:	
BECKHAMVILLE	484	0:	473	0:	464:	485:	0	0	0	0	0:	0	460	0	0:	208	163:	
BLACKSTOCK	281	0:	264	0:	265:	266:	261	0	0	0	0:	0	0	0	0:	124	138:	
EDGEMOOR	376	0:	354	0:	339:	364:	0	0	0	0	0:	347	0	0	0:	151	234:	
EUREKA MILL	655	0:	652	0:	639:	664:	339	0	0	0	0:	0	0	159	0:	300	330:	
FORT LAWN	441	0:	441	0:	427:	457:	0	0	0	0	0:	378	0	0	0:	151	235:	
HALSELLVILLE	105	0:	109	0:	109:	110:	93	0	6	0	0:	0	0	0	0:	19	91:	
HAZELWOOD	228	0:	217	0:	220:	222:	0	0	0	0	0:	0	195	0	0:	104	100:	
LANDO	76	0:	76	0:	73:	79:	0	0	0	0	0:	65	0	0	0:	28	45:	
LANSFORD	104	0:	101	0:	99:	104:	0	0	0	0	0:	79	0	0	0:	41	63:	
LOHRYS	334	0:	311	0:	309:	312:	0	101	71	0	0:	0	0	122	0:	160	144:	
RICHBURG	411	0:	395	0:	390:	401:	0	0	0	0	0:	330	0	50	0:	154	208:	
RODMAN	394	0:	378	0:	374:	394:	0	0	0	0	0:	120	0	202	0:	199	156:	
ROSSVILLE	115	0:	109	0:	109:	113:	0	0	0	0	0:	0	95	0	0:	52	47:	
WILKSBURO	300	0:	303	0:	310:	308:	0	99	262	0	0:	0	0	0	0:	91	243:	
GR FALLS 1 & 2	167	0:	161	0:	155:	167:	0	0	0	0	0:	0	157	0	0:	100	75:	
GR FALLS 3	330	0:	314	0:	306:	323:	0	0	0	0	0:	0	319	0	0:	160	132:	
CHESTER HARD 1	663	0:	674	0:	665:	688:	0	29	49	333	0:	0	0	235	0:	298	264:	
CHESTER HARD 2	448	0:	455	0:	440:	463:	0	68	199	117	0:	0	0	113	0:	193	171:	
CHESTER HARD 3	1,264	0:	1,264	0:	1,254:	1,295:	717	0	0	394	0:	0	0	0	0:	751	471:	
CHESTER HARD 4	483	0:	508	0:	489:	510:	5	0	0	484	0:	0	0	0	0:	287	191:	
ABSENTEE	222	0:	235	0:	235:	240:	57	17	33	60	0:	34	0	21	27	0:	161	146:
CURBS/WRITE-IN	0	221:	0	1:	0:	0:	0	0	0	0	1:	0	1	0	63:	0	0:	
CHALLENGE BALLO	0	0:	0	0:	0:	0:	0	0	0	0	0:	0	0	0	0:	0	0:	
COUNTY TOTALS	8,665	221:	8,557	1:	8,415:	8,728:	1,472	661	1,148	1,393	1:	1,353	1	1,297	902	63:	4,092	4,098:

992

CHESTER COUNTY
VOTES CAST IN GENERAL ELECTION
HELD IN SOUTH CAROLINA NOVEMBER 03, 1992

PRECINCTS	WATER DISTRICT TRUSTEE										CO SOIL	WATER	
	DIST NO 026					DIST NO 033					DIST NO 00	COMM	
	(P) B	(P) A	(P) R	(P) H	(P) M	(P) W	(P) B	(P) A	(P) W	(P) R	(P) M		
BALDWIN MILL	0	0	0	0	0	0	0	0	0	0	0	0	467
BATON ROUGE	0	0	0	0	0	0	0	0	0	0	0	0	263
BECKHAMVILLE	65	66	53	56	84	0	0	0	0	0	0	0	335
BLACKSTOCK	34	34	38	37	47	0	0	0	0	0	0	0	234
EDGEHOOR	0	0	0	0	0	3	4	3	4	2	0	0	267
EUREKA MILL	288	212	224	311	222	0	0	0	0	0	0	0	428
FORT LAWN	0	0	0	0	0	0	0	0	0	0	0	0	347
HAZELWOOD	98	94	88	95	97	0	0	0	0	0	0	0	164
LANDO	0	0	0	0	0	0	0	0	0	0	0	0	52
LANSFORD	0	0	0	0	0	40	32	42	40	36	0	0	50
LOHRYS	3	3	4	4	3	0	0	0	0	0	0	0	310
RICHBURG	70	117	67	73	75	0	0	0	0	0	0	0	372
RODMAN	74	61	62	90	57	0	0	0	0	0	0	0	307
ROSSVILLE	51	59	50	52	91	0	0	0	0	0	0	0	92
WILKSBERG	0	0	0	0	0	0	0	0	0	0	0	0	166
GR FALLS 1 & 2	0	0	0	0	0	0	0	0	0	0	0	0	120
GR FALLS 3	2	5	3	3	4	0	0	0	0	0	0	0	186
CHESTER WARD 1	0	0	0	0	0	0	0	0	0	0	0	0	437
CHESTER WARD 2	0	0	0	0	0	0	0	0	0	0	0	0	311
CHESTER WARD 3	51	41	36	45	49	0	0	0	0	0	0	0	986
CHESTER WARD 4	6	4	5	5	5	0	0	0	0	0	0	0	365
ABSENTEE	85	73	72	84	81	15	12	17	17	17	17	17	257
CURBS/WRITE-IN	0	0	0	0	0	0	0	0	0	0	0	0	0
CHALLENGE BALLO	0	0	0	0	0	0	0	0	0	0	0	0	0
COUNTY TOTALS	827	769	702	855	815	58	48	62	61	55	55	55	6,615

267

CHESTERFIELD COUNTY
 VOTES CAST IN GENERAL ELECTION
 HELD IN SOUTH CAROLINA NOVEMBER 03, 1992

PRECINCTS	PRESIDENT AND VICE-PRESIDENT					U S SENATE					REPRESENTATIVE IN CONGRESS		STATE SENATE		HOUSE OF REPRESENTATIVES				SOLICITOR					
	(A) PK HN IL LG LH LT P S /	(U) FM UN LAO NZ /	(R) BQ UU SA HY /E	(L) ML AO RRD OU /	(P) PS ET ROC TK D /A LE	(D) G CO LR IE NT ON /	(A) RC OL BA ERK TS O BN /	(R) TH OA MR MT YNE T	(L) MJ AO RH KN S ON	(D) H FO RL TL TI Z S	(M) W IR S CT E - N	(R) BH IO LR LN E	(D) S JP OR HA NT	(M) W IR S CT E - N	(R) JZ OE HE ND I FC K	(D) H DO OL NL AA LN DD H	(M) W IR S CT E - N	(D) H JA ER AR N S	(M) W IR S CT E - N	(R) KK AO TE HR LW EE ER N	(D) B MA IX KL EE Y	(M) W IR S CT E - N	(D) M GC OB RR DI AD NE N	(M) W IR S CT E - N
ANGELUS-CATARRH	0	0	54	0	29	63	0	66	1	80	0	40	108	0	40	106	0	0	39	109	0	137	0	
BAY SPRINGS	0	0	32	0	16	40	1	44	0	49	0	28	67	0	32	62	0	54	0	0	0	49	0	
BLACK CREEK	0	0	4	0	2	35	0	11	0	29	1	8	33	0	10	31	0	39	0	0	0	38	0	
BROCKS MILL	0	0	99	0	42	249	0	126	4	264	1	97	300	0	89	306	5	353	5	0	0	349	1	
CASH	0	0	131	0	31	237	2	118	2	280	0	100	300	0	93	308	2	352	3	0	0	349	6	
CAT POND	0	0	43	0	10	42	2	35	0	57	0	34	59	0	33	57	0	77	0	0	0	74	2	
CENTER GROVE-W1	0	0	80	1	16	189	2	87	3	189	0	57	226	0	62	219	0	249	2	0	0	243	3	
CENTER POINT	0	0	23	0	2	23	0	21	0	27	0	19	28	0	16	31	0	41	0	0	0	43	0	
CHERAM NO. 1	1	0	504	0	110	389	6	501	7	504	0	437	572	1	357	631	11	914	3	0	0	847	12	
CHERAM NO. 2	1	1	448	2	167	706	18	511	23	775	3	457	864	6	375	920	4	1,205	14	0	0	1,153	14	
CHERAM NO. 3	0	0	149	0	33	340	8	153	2	351	0	127	388	0	103	404	0	479	4	0	0	451	6	
COURTHOUSE	1	1	390	1	103	573	5	392	9	651	1	298	767	0	265	784	3	974	11	0	0	928	11	
CROSS ROADS	1	0	19	0	3	46	1	21	1	46	0	17	54	0	17	51	0	65	2	0	0	63	0	
DUDLEY-MANGUM	0	0	99	0	48	97	2	129	2	114	0	96	151	0	81	162	0	0	92	151	1	216	0	
GRANT'S HILL	0	0	182	1	76	205	7	227	11	215	0	186	269	1	169	282	0	371	12	0	0	372	5	
JEFFERSON	0	2	199	0	55	351	4	215	11	390	0	138	474	0	139	465	0	0	135	477	2	542	2	
HIDDENDORF	0	0	138	0	46	77	2	156	1	102	0	122	139	0	127	129	0	203	4	0	0	210	4	
MT. CROGHAM	0	0	51	2	29	105	2	59	2	126	0	44	144	0	47	140	0	169	1	0	0	164	3	
OUSLEYDALE	0	0	81	0	27	128	0	74	2	158	0	64	169	0	56	174	0	216	0	0	0	215	0	
PAGELAND	1	0	584	0	185	657	13	641	21	761	0	517	916	0	469	950	0	0	510	901	7	1,183	5	
PATRICK	0	0	102	1	34	185	6	104	3	218	0	96	229	0	85	242	0	287	2	0	0	270	0	
PEE DEE	0	0	43	0	28	35	1	50	0	46	0	36	61	0	29	62	0	86	4	0	0	89	0	
RUBY	0	1	100	0	28	154	2	98	5	179	2	72	211	0	58	221	1	263	4	0	0	248	3	
SHILOH	0	0	78	0	37	123	2	107	1	124	0	86	149	0	67	167	0	193	5	0	0	195	2	
SNOW HILL	0	0	50	1	16	23	0	47	2	43	0	38	51	0	27	60	0	81	0	0	0	77	5	
VAUGHN	0	0	29	0	10	43	1	22	1	47	0	18	53	0	18	53	0	63	3	0	0	63	2	
WEXFORD	0	0	34	0	23	53	4	36	1	75	0	35	76	0	30	81	0	104	1	0	0	101	0	
WHITE OAK	0	0	39	0	6	57	0	35	2	65	0	35	65	0	31	71	0	93	0	0	0	94	0	
WCBEE	0	1	289	3	77	346	3	300	15	399	1	226	484	0	215	484	0	364	2	66	230	0	525	2
ABSENTEE	0	0	118	0	34	122	2	126	3	146	4	104	163	6	96	172	4	203	6	18	22	3	225	7
CURBS/WRITE-IN	0	0	0	0	0	0	0	0	0	0	0	0	0	0	0	0	0	0	0	0	0	0	0	0
CHALLENGE BALLO	0	0	0	0	0	0	0	0	0	0	0	0	0	0	0	0	0	0	0	0	0	0	0	0
COUNTY TOTALS	5	6	4,183	12	1,315	5,691	96	4,500	135	6,510	13	3,632	7,570	14	3,236	7,825	30	7,498	88	860	1,890	13	9,583	95

CHESTERFIELD COUNTY
 VOTES CAST IN GENERAL ELECTION
 HELD IN SOUTH CAROLINA NOVEMBER 03, 1992

PRECINCTS	CLERK OF COURT		CORONER		COUNTY AUDITOR		TREASURER		COUNTY BOARD OF EDUCATION								REFERENDUM		
	DIST NO 00	(D) (W)	DIST NO 00	(D) (W)	DIST NO 00	(D) (W)	DIST NO 00	(D) (W)	DIST NO 002	(P) (R)	DIST NO 003	(P) (W)	DIST NO 004	(P) (W)	DIST NO 006	(P) (W)	DIST NO 009	(P) (W)	DIST NO 013
ANGELUS-CATARRH	142	0: 139	1	2: 144	0: 143	0: 0	0	0	0	0	0	0	0	0	0	0	114	21: 67	94:
BAY SPRINGS	51	0: 51	1	0: 53	0: 53	0: 0	0	0	0	0	0	0	0	0	0	0	18	0: 13	84:
BLACK CREEK	39	0: 39	0	0: 39	0: 39	0: 0	0	0	0	0	0	0	0	0	0	0	39	0: 0	37:
BROCKS MILL	564	2: 354	16	1: 358	0: 356	0: 0	0	0	0	0	0	255	124	0	0	0	242	2: 73	279:
CASH	357	0: 347	11	1: 358	0: 357	0: 0	0	0	0	0	0	0	0	0	0	0	326	8: 86	307:
CAT POND	78	0: 79	3	1: 82	0: 86	0: 0	0	0	0	0	0	0	0	0	80	0	73	0: 41	45:
CENTER GROVE-WI	255	0: 244	0	2: 246	1: 252	0: 0	0	0	0	0	0	0	0	0	0	0	176	2: 56	184:
CENTER POINT	45	0: 42	2	1: 45	0: 43	0: 0	0	0	0	0	0	0	0	0	30	4	29	2: 10	37:
CHERAM NO. 1	910	2: 827	65	3: 897	9: 905	7: 0	0	0	745	24	0	0	0	0	0	0	773	21: 345	573:
CHERAM NO. 2	1,199	5: 1,092	115	7: 1,188	16: 1,209	18: 0	0	0	169	21	664	325	8	0	0	0	920	34: 305	931:
CHERAM NO. 3	479	1: 432	41	2: 472	2: 478	4: 0	0	0	0	0	0	4	0	0	0	0	309	14: 145	335:
COURTHOUSE	994	3: 969	21	2: 989	8: 991	8: 352	681	5	0	0	0	0	0	0	0	0	695	13: 254	751:
CROSS ROADS	68	0: 64	0	1: 67	0: 67	0: 0	0	0	0	0	0	0	0	0	0	0	53	2: 7	49:
DUDLEY-MANGUM	218	0: 219	0	0: 220	0: 227	1: 0	0	0	0	0	0	0	0	0	0	0	206	0: 59	168:
GRANTS MILL	396	3: 371	13	3: 390	2: 391	4: 0	0	0	0	0	0	0	0	0	0	0	256	19: 68	380:
JEFFERSON	564	0: 558	6	0: 560	0: 578	2: 0	0	0	0	0	0	0	0	0	0	0	375	6: 160	388:
MIDDENDORF	216	0: 208	2	2: 223	0: 222	2: 0	0	0	0	0	0	0	0	218	0	0	203	2: 45	204:
MT. CROGHAM	178	0: 169	3	1: 178	0: 178	1: 38	144	2	0	0	0	0	0	0	0	0	138	6: 47	130:
OUSLEYDALE	221	0: 208	6	0: 219	0: 223	0: 0	0	0	0	0	0	0	0	180	0	0	161	0: 65	147:
PAGELAND	1,249	2: 1,250	5	3: 1,249	5: 1,295	5: 0	0	0	0	0	0	0	0	0	0	0	1,010	10: 429	876:
PATRICK	279	0: 292	7	0: 299	0: 299	0: 0	0	0	0	0	0	0	0	0	0	0	233	13: 70	247:
PEE DEE	92	0: 88	2	0: 94	0: 93	0: 0	0	0	0	0	0	0	0	82	2	0	81	2: 23	74:
RUBY	267	2: 251	3	1: 265	2: 262	0: 51	222	3	0	0	0	0	0	0	0	0	205	4: 59	194:
SHILOH	201	2: 199	8	0: 212	1: 210	1: 0	0	0	0	0	0	0	0	0	0	0	176	12: 63	172:
SNOW HILL	88	0: 90	0	0: 87	3: 86	2: 18	69	2	0	0	0	0	0	0	0	0	71	1: 12	64:
VAUGHN	70	0: 66	0	0: 69	0: 69	2: 31	39	0	0	0	0	0	0	0	0	0	63	1: 13	50:
HEXFORD	107	0: 94	5	0: 106	0: 104	1: 28	79	0	0	0	0	0	0	0	0	0	86	0: 13	96:
WHITE OAK	100	0: 97	2	0: 97	0: 99	0: 0	0	0	0	0	0	0	0	0	71	2	64	7: 17	79:
MCBEE	607	2: 597	2	2: 597	2: 611	2: 0	0	0	0	0	0	0	0	516	4	444	2: 155	450:	
ABSENTEE	234	6: 220	10	13: 234	5: 235	9: 22	28	0	73	4	7	2	0	15	0	200	13: 93	165:	
CURBS/WHITE-IN	0	0: 0	0	0: 0	0: 0	0: 0	0	0	0	0	0	0	0	0	0	0	0	0: 0	0:
CHALLENGE BALLO	0	0: 0	0	0: 0	0: 0	0: 0	0	0	0	0	0	0	0	0	0	0	0	0: 0	0:
COUNTY TOTALS	10,068	30: 9,656	350	48: 10,037	58: 10,160	70: 540	1,262	12	1,290	60	929	451	8	1,192	12	7,739	198: 2,773	7,592:	

269

11



CHESTERFIELD COUNTY
 VOTES CAST IN GENERAL ELECTION
 HELD IN SOUTH CAROLINA NOVEMBER 03, 1992

	WATER DISTRICT TRUSTEE					CO SOIL	WATER COMM
	DIST NO 016					DIST NO 00	
	(P)	(P)	(P)	(P)	(P)	(P)	(W)
	A V L A P N H S E U S D	F D A N R D R E R L B U S R J K	E O V A A R N Y S	H O L L R E Y E C E I N D S E Y	H A J O L O N B C E O R C T K O	S T T O R I A L T P E L R E	M W I R S I C T E - 1 N
PRECINCTS							
ANGELUS-CATARRH	0	0	0	0	0	124	0
BAY SPRINGS	0	0	0	0	0	16	0
BLACK CREEK	0	0	0	0	0	34	4
BROCKS HILL	0	0	0	0	0	296	2
CASH	0	0	0	0	0	330	5
CAT POND	0	0	0	0	0	77	0
CENTER GROVE-MI	0	0	0	0	0	157	0
CENTER POINT	0	0	0	0	0	35	0
CHERAH NO. 1	0	0	0	0	0	734	4
CHERAH NO. 2	0	0	0	0	0	960	10
CHERAH NO. 3	0	0	0	0	0	313	0
COURTHOUSE	0	0	0	0	0	765	8
CROSS ROADS	0	0	0	0	0	50	0
DUDLEY-MANGUM	0	0	0	0	0	207	0
GRANTS HILL	0	0	0	0	0	252	2
JEFFERSON	0	0	0	0	0	390	11
MIDDENDORF	0	0	0	0	0	203	11
MT. CROGHAM	0	0	0	0	0	147	2
OUSLEYDALE	0	0	0	0	0	161	0
PAGELAND	1	1	1	1	1	994	5
PATRICK	0	0	0	0	0	237	0
PEE DEE	0	0	0	0	0	82	0
RUBY	0	0	0	0	0	229	0
SHILOH	0	0	0	0	0	181	2
SNOW HILL	0	0	0	0	0	77	0
VAUGHN	0	0	0	0	0	66	0
WEXFORD	0	0	0	0	0	93	0
WHITE OAK	0	0	0	0	0	71	0
MCBEE	0	0	0	0	0	439	2
ABSENTEE	0	0	0	0	0	195	2
CURBS/WRITE-IN	0	0	0	0	0	0	0
CHALLENGE BALD	0	0	0	0	0	0	0
COUNTY TOTALS	1	1	1	1	1	7,915	50

0270

CLARENDON COUNTY
 VOTES CAST IN GENERAL ELECTION
 HELD IN SOUTH CAROLINA NOVEMBER 03, 1992

PRECINCTS	PRESIDENT AND VICE-PRESIDENT				U S SENATE				REPRESENTATIVE IN CONGRESS				STATE SENATE		HOUSE OF REPRESENTATIVES				PROBATE JUDGE	CLERK OF COURT				
	(A)	(U)	(R)	(L)	(P)	(D)	(A)	(R)	(L)	(D)	(W)	(R)	(D)	(W)	(D)	(W)	(D)	(D)	(D)	(D)	(D)			
ALCOLU	0	0	202	0	35	275	0	189	3	323	0	198	313	0	420	20	445	5	0	0	450	3	461	5
BARRINEAU	0	0	149	0	34	52	2	122	1	119	0	176	68	0	208	2	205	3	0	0	207	2	211	2
BARRONS MILL	3	0	42	0	4	35	0	38	0	48	0	36	50	0	72	1	80	0	0	0	79	0	80	1
BLOOMVILLE	0	0	84	0	13	134	0	97	3	139	0	98	139	0	181	5	193	2	0	0	197	2	202	1
CALVARY	0	0	42	0	6	191	2	36	6	192	0	40	193	0	224	2	0	0	25	210	224	0	227	2
DAVIS STATION	0	0	165	0	44	405	2	191	1	432	0	199	427	0	524	10	553	5	0	0	557	0	550	6
HARMONY	0	0	133	0	20	187	1	120	4	215	0	126	214	0	284	8	299	4	0	0	299	6	306	5
HICKS	0	0	150	0	31	46	1	151	2	81	0	165	68	0	188	8	203	3	0	0	205	1	202	6
HOME BRANCH	0	0	135	0	29	38	0	136	1	66	0	139	58	0	125	8	131	1	16	6	153	5	157	0
JORDAN	1	1	287	0	68	307	5	298	12	353	2	314	346	0	520	15	557	9	0	0	573	3	583	6
MANNING NO. 1	1	0	118	0	15	246	0	108	5	270	0	116	271	1	332	15	340	10	0	0	363	2	339	15
MANNING NO. 2	0	0	204	0	27	216	0	181	5	267	0	195	260	1	367	16	389	6	0	0	401	3	401	6
MANNING NO. 3	0	0	406	0	54	193	6	395	9	249	1	410	241	1	507	13	554	8	0	0	576	0	590	6
MANNING NO. 4	2	0	209	0	30	655	4	184	1	699	2	186	710	3	815	19	836	7	0	0	849	5	808	35
MANNING NO. 5	0	1	260	1	46	140	3	241	6	195	0	257	188	1	363	13	388	3	0	0	396	5	390	8
NEW ZION	0	0	160	0	19	171	1	155	4	191	0	167	182	0	296	4	307	9	0	0	316	1	273	53
PAXVILLE	1	0	120	0	16	274	3	104	6	309	0	100	319	0	375	7	0	0	79	343	399	1	395	1
PANOLA	1	0	28	1	4	205	3	23	1	219	1	24	219	0	233	2	237	1	0	0	235	1	238	4
SARDINIA-GABLE	0	0	66	0	9	133	3	69	2	135	1	69	141	1	179	6	188	3	0	0	182	2	179	8
SUMMERTON NO. 1	1	0	353	1	113	436	8	395	12	510	1	425	488	1	729	28	763	18	0	0	784	2	801	11
SUMMERTON NO. 2	1	0	44	0	11	332	2	41	5	341	0	48	345	0	366	3	371	1	0	0	358	0	357	3
SUMMERTON NO. 3	1	0	92	1	17	525	1	94	4	548	0	85	558	0	610	6	619	2	0	0	625	1	625	2
TURBEVILLE	1	0	369	0	42	191	3	326	1	266	0	369	229	0	456	25	506	5	0	0	499	10	517	15
HILSON-FORESTON	0	0	134	0	23	366	2	136	5	378	1	133	388	1	444	13	469	6	0	0	478	2	467	9
OAKDALE	0	1	70	0	6	68	0	64	1	80	0	73	73	0	119	3	128	3	0	0	139	0	115	15
ABSENTEE	0	0	122	1	27	195	2	107	5	224	2	114	212	5	283	15	289	0	17	2	299	4	289	21
CURBS/WRITE-IN	0	0	0	0	0	0	0	0	0	0	0	0	0	0	0	0	0	0	0	0	0	0	0	0
CHALLENGE BALLO	0	0	3	0	1	17	0	4	0	20	0	5	18	0	18	0	19	0	0	0	18	0	18	0
COUNTY TOTALS	13	3	4,147	5	744	6,033	54	4,005	105	6,869	11	4,267	6,718	14	9,258	267	9,069	114	120	576	9,861	61	9,781	247

123

CLARENDON COUNTY
 VOTES CAST IN GENERAL ELECTION
 HELD IN SOUTH CAROLINA NOVEMBER 03, 1992

PRECINCTS	SHERIFF		CORONER		COUNTY COUNCIL		SCHOOL TRUSTEE				COUNTY COUNCIL CHAIRMAN		CO SOIL WATER COMM		
	DIST NO 00	DIST NO 00	DIST NO 00	DIST NO 00	DIST NO 002	DIST NO 002	DIST NO 001	DIST NO 001	DIST NO 001	DIST NO 001	DIST NO 014	DIST NO 014	DIST NO 00	DIST NO 00	
ALCOLU	468	3	468	1	101	2	0	0	0	0	0	426	15	303	2
BARRINEAU	212	3	206	3	0	0	0	0	0	0	0	193	5	187	5
BARRONS MILL	82	0	82	0	0	0	0	0	0	0	0	71	1	47	0
BLOOMVILLE	207	2	204	1	194	4	0	0	0	0	0	176	4	167	2
CALVARY	224	2	228	0	0	0	2	132	50	82	176	218	3	190	5
DAVIS STATION	576	2	559	0	285	2	5	254	127	299	241	529	8	242	2
HARMONY	315	2	314	1	0	0	0	0	0	0	0	274	14	299	0
HICKS	207	4	208	1	0	0	0	0	0	0	0	171	20	184	2
HOME BRANCH	169	0	166	0	152	2	0	0	0	0	0	133	12	140	1
JORDAN	603	1	578	3	567	2	0	0	0	0	0	494	19	347	1
MANNING NO. 1	357	8	361	2	365	2	0	0	0	0	0	321	15	236	1
MANNING NO. 2	416	4	410	4	409	1	0	0	0	0	0	354	18	311	1
MANNING NO. 3	604	2	596	2	574	3	0	0	0	0	0	499	17	492	0
MANNING NO. 4	856	10	863	3	841	16	0	0	0	0	0	802	22	405	5
MANNING NO. 5	411	4	402	4	387	6	0	0	0	0	0	358	17	333	1
NEW ZION	321	3	321	1	0	0	0	0	0	0	0	286	4	250	0
PAXVILLE	390	3	403	0	393	0	0	0	0	0	0	374	8	212	1
PANOLA	236	2	239	2	0	0	1	56	23	51	198	254	2	165	2
SARDINIA-GABLE	184	3	187	0	0	0	0	0	0	0	0	170	6	123	0
SUMMERTON NO. 1	819	8	795	2	0	0	10	438	329	316	327	724	30	592	3
SUMMERTON NO. 2	359	4	359	3	0	0	0	267	41	159	189	357	5	129	1
SUMMERTON NO. 3	618	8	624	1	0	0	3	410	73	246	433	603	7	220	1
TURBEVILLE	515	4	511	5	0	0	0	0	0	0	0	442	30	415	0
WILSON-FORESTON	482	6	484	1	471	3	0	0	0	0	0	444	6	278	2
OAKDALE	132	5	137	0	0	0	0	0	0	0	0	116	5	115	1
ABSENTEE	292	15	293	10	77	4	0	25	4	46	128	169	0	74	1
CURBS/WRITE-IN	0	0	0	0	0	0	0	0	0	0	0	0	0	0	0
CHALLENGE BALLO	18	0	18	0	0	0	0	4	0	2	12	19	0	7	0
COUNTY TOTALS	10,073	108	10,016	50	4,816	47	21	1,586	647	1,201	1,704	8,937	293	6,463	40

272

		PRESIDENT/VICE PRES						U.S. SENATE						CONGRESSIONAL DIST 2			CONGRESSIONAL DIST 6			SENATE DIST 37				
		P H I L / K I N G	F U L A / M U N O	B U S H / D O U A Y	M A R R / L O R D	P E R O / S T O C	C L I N / G O R E	R C L A R K S O N	T H A R T N E T	M J O H N S O N	F H O L L I N G S	M R T I N	F S P E N C E	G S J N M E R	M R T I N	J C H A S E	J C L Y B U R N	M R T I N	B M E S C H E R	J W I L L I A M S	M R T I N			
ASHTON	Machine	0	0	27	0	7	29	0	26	2	33	0	34	2	0									
BELLS	Machine	0	0	36	0	13	60	0	2	1	62	0	46	5	0									
BEREA	Machine	0	0	27	0	2	16	0	0	21	1	23	0											
CANADY'S	Machine	0	0	53	0	17	108	0	0	56	0	117	0											
COTTAGEVILLE	Machine	1	2	332	5	121	380	11	11	376	23	430	0											
EDISTO	Machine	3	0	29	0	17	138	2	2	36	2	139	0											
GREEN POND	Machine	3	2	95	1	17	33	5	7	96	4	344	0											
HERDERSOIVIL	Machine	5	0	133	2	28	493	1	1	135	4	496	1											
HORSE PEN	Machine	0	0	93	0	24	67	1	1	79	4	93	0	115	16	0								
HUDSON HILL	Machine	0	0	68	0	38	59	5	2	72	4	83	0	98	12	0								
JACKSONBORO	Machine	1	0	61	0	13	142	0	0	61	0	155	0	124	15	0								
LODGE	Machine	1	0	90	0	29	100	0	0	113	3	100	0											
MAPLE CANE	Machine	2	0	68	0	27	64	3	77	5	74	0												
NASHANVILLE	Machine	0	0	67	1	22	254	1	82	3	252	0												
PEOPLES	Machine	0	0	97	0	34	34	1	109	1	54	0												
PETITS	Machine	0	0	24	0	7	19	0	16	1	29	0	23	5	0									
PEWEL	Machine	0	0	91	0	15	40	2	97	2	37	0	93	4	0									
RITTER	Machine	3	0	57	0	12	230	5	52	3	237	0												
ROUND O	Machine	0	0	74	0	31	92	3	65	5	128	0												
RICE PATCH	Machine	0	1	112	0	20	195	4	105	6	211	0	144	16	0									
RUFFIN	Machine	0	2	56	0	14	114	2	44	7	129	0	85	21	0									
SIDNEY'S	Machine	1	0	86	0	19	52	3	94	2	57	0												
SNOAKS	Machine	2	0	113	1	29	308	8	115	1	335	0												
STOKES	Machine	1	0	147	0	46	64	2	151	5	90	0	171	14	1									
SNIDERS	Machine	2	0	78	0	44	108	5	95	3	119	0	111	15	0									
WALTERBORO 1	Machine	6	0	311	0	62	268	7	298	8	318	0	382	33	1									
WALTERBORO 2	Machine	4	0	270	0	99	492	5	265	10	562	0												
WALTER 3-A	Machine	4	1	236	2	65	430	9	225	4	481	0												
WALTERBORO 4	Machine	6	0	1045	3	219	382	13	1010	14	592	0	121	84	1									
WILLIAMS	Machine	0	0	46	0	15	70	0	44	0	85	0	75	13	0									
WOLFE CREEK	Machine	0	0	87	0	45	22	0	103	2	47	0	121	10	0									
EDISTO BEACH	Machine	0	0	193	0	44	54	1	184	8	87	0												
	Absentee	0	0	218	2	46	220	0	220	6	252	0	138	11	0									
	Curbside	0	0	3	0	2	14	0	4	1	14	0	2	1	0									
GRAND TOTALS		44	8	4545	17	1245	5455	107	4558	145	6265	1	2971	275	3	2237	3996	1	2170	1507	2			

RESULTS GROUPS SUBTOTALS:

		SENATE DIST 45		HOUSE DIST 66		HOUSE DIST 90		HOUSE DIST 116		HOUSE DIST 120		HOUSE DIST 121					
		M A S S H I N G T	M R T I N	G O D B L - H U M	M R T I N	T H O D A D	M R T I N	C N A R T N E T	M R T I N	D H C H E E R -	M R T I N	C H E V E S	H A R R E L S O	M R T I N			
ASHTON	Machine	45	1			50	0										
BELLS	Machine	74	0			90	0										
BEREA	Machine	31	0			36	0										
CANADY'S	Machine																
COTTAGEVILLE	Machine									57	0			51	117	0	
EDISTO	Machine	151	0	152	0									21	10	0	
GREEN POND	Machine	379	1											72	367	0	
HERDERSOIVIL	Machine	539	1											75	86	0	
HORSE PEN	Machine						12	0		575	0			0	7	0	
HUDSON HILL	Machine	121	1				125	0									
JACKSONBORO	Machine	167	1														
LODGE	Machine	134	1				165	0		160	0						
MAPLE CANE	Machine																
NASHANVILLE	Machine	292	0														
PEOPLES	Machine																
PETITS	Machine	33	0														
PEWEL	Machine	75	1											35	0		
RITTER	Machine	261	0											82	1		
ROUND O	Machine													61	0		
RICE PATCH	Machine	251	0														
RUFFIN	Machine	159	0										277	0			
SIDNEY'S	Machine							160	0								
SNOAKS	Machine	338	0	359	0												
STOKES	Machine	142	1														
SNIDERS	Machine	165	0					160	0								
WALTERBORO 1	Machine	469	0											180	0		
WALTERBORO 2	Machine	645	0											485	0		
WALTER 3-A	Machine	571	2														
WALTERBORO 4	Machine							1000	0					465	1		
WILLIAMS	Machine	88	0														
WOLFE CREEK	Machine																
EDISTO BEACH	Machine	124	1														
	Absentee	207	0	10	0	86	0	17	0	75	0						
	Curbside	10	0	0	0	2	0	0	0	4	0						
GRAND TOTALS		5333	11	608	0	1967	0	748	0	2237	2			1134	2353	1	

RESULTS GROUPS SUBTOTALS:

 * NOVEMBER 3, 1992 - COLLETON COUNTY GENERAL ELECTION *
 * FINAL RESULTS *

462

		SOLICITOR DIST 14		CLERK OF COURT <i>Ena D.</i>		CORONER <i>Richard</i>		COUNCIL EAST SEAT 3 <i>Floyd</i>		COUNCIL WESTERN SEAT 5 <i>Theodore Eugene W.</i>			SCHOOL DIST <i>John Lynette Bryant</i>		
		R MURDAUGH	W RITE- IN	R EED (D)	W RITE- IN	R HARVEY (D)	W RITE- IN	F BUCKNER (D)	W RITE- IN	K HARRARD (P)	M AXEY (D)	W RITE- IN	M CMILLAN	F RYARR (D)	W RITE- IN
ASHTON	Machine	51	0	49	0	48	0			26	32	0	24	21	0
BELLS	Machine	92	0	95	0	92	0			43	57	0	43	42	0
BEREA	Machine	37	0	35	0	32	0			14	28	0	26	8	0
CANADY'S	Machine	146	0	143	0	143	1	144	0				40	76	0
COTTAGEVILLE	Machine	595	1	613	0	616	0	603	0						
EDISTO	Machine	153	0	154	1	153	0			36	142	0	38	76	1
GREEN POND	Machine	394	0	397	0	400	0	388	0						
HENDERSONVIL	Machine	573	1	571	1	569	0	491	1	74	29	0			
HORSE PEN	Machine	125	0	125	0	123	0	46	0	72	42	0			
HUDSON MILL	Machine	130	0	134	0	136	0			98	66	0			
JACKSONBORO	Machine	174	0	175	0	173	0	1	0						
LODGE	Machine	163	0	163	0	149	1			114	101	0	85	75	0
MAPLE CANE	Machine	112	0	113	0	112	0	104	0						
MASHANVILLE	Machine	298	0	302	0	301	0	298	0						
PEOPLES	Machine	101	0	99	0	101	0			1	14	0			
PETITS	Machine	35	0	36	0	32	0			109	51	0			
PENIEL	Machine	84	0	90	0	86	0			24	23	0			
RITTER	Machine	266	0	268	0	267	0	123	0	88	41	0			
ROUND O	Machine	156	0	161	0	155	0	89	0						
RICE PATCH	Machine	279	0	275	0	247	0			60	32	0			
RUFFIN	Machine	164	0	165	0	162	0			176	143	0			
SIDNEY'S	Machine	108	0	108	0	104	0	103	0	78	105	0	57	86	0
SMOAKS	Machine	373	0	376	0	372	0								
STOKES	Machine	167	1	168	0	168	0			118	320	0	122	256	0
SNIDERS	Machine	187	0	185	0	176	0			163	80	0			
WALTERBORO 1	Machine	496	0	505	0	505	0	113	0	105	113	0			
WALTERBORO 2	Machine	685	0	700	0	701	0	555	0	292	176	0			
WALTER 3-A	Machine	573	2	577	1	594	1	468	0	96	71	0			
WALTERBORO 4	Machine	1045	2	1081	0	1066	7			75	65	0			
WILLIAMS	Machine	97	0	98	0	88	0			1169	416	0			
WOLFE CREEK	Machine	93	0	91	0	94	0			54	69	0	55	43	0
EDISTO BEACH	Machine	140	0	146	0	145	0	137	3	111	34	0			
	Absentee	365	0	317	0	320	0	163	0				12	17	0
	Curbside	12	0	11	0	12	0	0	0	3	3	0	0	1	0
GRAND TOTALS		8469	7	8526	3	8442	10	3826	4	3336	2329	0	502	701	1

RESULTS GROUPS SUBTOTALS:

		SCHOOL DIST 2		SCHOOL DIST 3		SCHOOL DIST 4		SCHOOL DIST 5			SCHOOL DIST 6				SCHOOL DIST 7		
		K S N I T H	M R I T E - I M	P P O U R N E L L	M R I T E - I M	A N I K E L	M R I T E - I M	N K E N N E D Y	R F I E L D S	M R I T E - I M	D W I L L I A R S	M S H I D E R	M H I T C H E - I M	M R I T E - I M	J D E L O A R C H	M A D A N S	M R I T E - I M
COTTAGEVILLE	Machine					258	0										
GREEN POND	Machine																
HENDERSONVIL	Machine										153	258	117	0	236	31	1
HORSE PEN	Machine	82	0														
HUDSON HILL	Machine	82	0														
JACKSONBORD	Machine					55	0								129	12	0
MAPLE CAME	Machine														198	30	0
NASHAMVILLE	Machine																
PEOPLES	Machine																
PETITS	Machine	19	0														
PENIEL	Machine	52	0														
RITTER	Machine										43	36	18	0	93	22	0
ROUND O	Machine					78	0										
RICE PATCH	Machine	108	0														
SIRNEY'S	Machine	92	1			46	1										
STOKES	Machine	81	1														
SWIDERS	Machine	93	0														
WALTERBORD 1	Machine								27	20	0						
WALTERBORD 2	Machine			11	0				308	310	0			82	74	72	0
WALTERBORD 4	Machine			763	2												
WOLFE CREEK	Machine	63	0														
EDISTO BEACH	Machine														43	44	0
WALTER 3-8	Machine														471	181	2
Absentee		16	0	44	0	12	0	20	11	14	0	9	8	10	35	7	0
Curbside		2	0	0	0	0	0	1	1	2	0	3	6	0	1	1	0
GRAND TOTALS		690	1	818	2	514	1	367	367	369	0	292	382	217	1226	328	3

RESULTS GROUPS SUBTOTALS:

11-5-92 Recount $\frac{1}{368 \quad 369 \quad 0}$

		SHERIFF		SOIL & WATER CONSERV		WILLOW SWAMP WATERSHED		Public Court	
		C C H A S T L E E M	M R I T E - I M	L L E - I M	M R I T E - I M	H S E A S E	M R I T E - I M		
ASHTON	Machine	52	0	30	0	29	0		
BELLS	Machine	97	0	45	1				
BEREA	Machine	39	0	24	0				
CANADY'S	Machine	131	0	59	0				
COTTAGEVILLE	Machine	837	0	281	0				
EDISTO	Machine	154	0	48	1				
GREEN POND	Machine	404	0	102	1				
HENDERSONVIL	Machine	587	1	182	0				
HORSE PEN	Machine	132	0	96	0				
HUDSON HILL	Machine	135	0	94	0				
JACKSONBORD	Machine	181	0	61	0				
LODGE	Machine	163	0	91	0	103	0		
MAPLE CAME	Machine	116	0	57	0				
NASHAMVILLE	Machine	299	0	175	2				
PEOPLES	Machine	108	0	78	0				
PETITS	Machine	33	0	20	0				
PENIEL	Machine	88	0	61	0				
RITTER	Machine	269	0	97	0				
ROUND O	Machine	158	0	89	1				
RICE PATCH	Machine	280	0	138	0	145	0		
RUFFIN	Machine	171	0	99	0				
SIRNEY'S	Machine	109	0	62	1				
SNOKES	Machine	384	0	94	1				
STOKES	Machine	172	1	122	0				
SWIDERS	Machine	190	1	100	1				
WALTERBORD 1	Machine	533	0	247	1				
WALTERBORD 2	Machine	704	1	337	0				
WALTER 3-4	Machine	602	2	223	0				
WALTERBORD 4	Machine	1149	3	852	0				
WILLIAMS	Machine	103	0	52	0				
WOLFE CREEK	Machine	104	0	87	0				
EDISTO BEACH	Machine	160	0	122	0				
Absentee		324	0	129	14	14	0		
Curbside		12	0	3	0	0	0		
GRAND TOTALS		8802	9	4417	25	291	0		

DARLINGTON COUNTY
VOTES CAST IN GENERAL ELECTION
HELD IN SOUTH CAROLINA NOVEMBER 03, 1992

PRECINCTS	PRESIDENT AND VICE-PRESIDENT						U S SENATE					REPRESENTATIVE IN CONGRESS						STATE SENATE	
	(A)	(U)	(R)	(L)	(P)	(D)	(A)	(R)	(L)	(D)	(W)	(R)	(D)	(W)	(R)	(D)	(W)	(D)	(W)
ANTIOCH	7	8	441	8	101	413	36	379	11	454	0	338	493	0	0	0	0	558	0
AUBURN	3	0	59	1	17	250	8	55	5	242	0	47	252	0	0	0	0	273	0
BETHEL	6	0	110	2	48	110	12	104	6	126	0	83	131	0	0	0	0	156	0
BLACK CREEK	5	6	173	12	40	72	12	144	15	108	0	130	105	0	0	0	0	130	0
BURNT BRANCH	2	1	106	2	23	67	7	85	4	92	0	83	97	0	0	0	0	129	0
CLYDE	2	0	91	1	13	61	3	86	3	66	0	73	71	0	0	0	0	87	0
DARLINGTON NO 1	1	1	118	0	33	89	0	104	5	117	0	92	116	0	0	0	0	118	0
DARLINGTON NO 2	1	52	297	22	62	396	13	244	14	436	0	247	414	0	0	0	0	457	0
DARLINGTON NO 4	4	1	147	2	19	612	6	125	5	625	0	0	0	158	620	0	0	626	0
DARLINGTON NO 5	7	3	28	0	7	653	15	20	1	605	0	0	0	16	650	0	0	597	0
DOVESVILLE	3	0	113	5	38	290	3	108	7	301	0	101	310	0	0	0	0	305	0
HARTSVILLE NO 1	2	1	413	5	95	157	9	362	11	242	0	304	245	0	0	0	0	375	0
HARTSVILLE 283	3	3	223	6	57	107	11	195	7	138	0	179	152	0	0	0	0	214	0
HARTSVILLE NO 4	3	0	168	4	53	142	7	151	8	167	0	147	166	0	0	0	0	210	0
HARTSVILLE NO 5	11	3	790	16	145	378	21	704	25	498	0	621	544	0	0	0	0	758	0
HARTSVILLE NO 6	4	4	22	1	21	1,121	14	12	3	1,086	0	15	1,079	0	0	0	0	1,095	0
HARTSVILLE NO 7	3	1	219	4	32	102	9	170	10	136	0	158	127	0	0	0	0	165	0
HARTSVILLE NO 8	5	2	657	12	151	354	29	604	25	431	0	584	415	0	0	0	0	609	0
HIGH HILL	3	0	232	0	41	221	5	219	4	265	0	118	180	0	104	71	0	260	0
INDIAN BRANCH	3	0	133	1	46	81	11	131	12	90	0	110	104	0	0	0	0	117	0
KELLEYTON	4	0	600	10	104	197	15	527	23	286	0	451	331	0	0	0	0	486	0
LAKE SWAMP	3	3	183	2	26	171	9	175	5	168	0	163	179	0	0	0	0	201	0
LAMAR NO. 1	5	1	221	1	33	408	5	205	4	419	0	0	0	235	406	0	0	416	0
LAMAR NO. 2	1	0	193	7	22	222	3	170	6	250	0	0	0	197	229	0	0	257	0
LYDIA	1	1	115	1	24	165	5	105	6	168	0	92	183	0	0	0	0	194	0
MECHANICSVILLE	8	1	182	1	41	160	19	165	11	170	0	149	170	0	0	0	0	181	0
MONT CLARE	0	1	55	2	16	174	4	49	3	178	0	38	191	0	0	0	0	190	0
NEWMAN SWAMP	0	0	64	1	11	40	0	54	2	51	0	0	0	70	19	0	0	29	0
NEW MARKET	3	1	172	4	43	78	10	142	9	113	0	128	108	0	0	0	0	172	0
OATES	5	0	115	4	39	143	10	102	8	157	0	90	171	0	0	0	0	178	0
PALMETTO	2	2	393	6	57	317	13	387	14	329	0	0	0	464	282	0	0	208	0
PHILADELPHIA	0	0	70	0	26	46	1	66	2	54	0	42	78	0	0	0	0	77	0
POND HOLLOW	0	0	63	0	22	25	1	55	5	38	0	55	36	0	0	0	0	50	0
SOCIETY HILL	4	0	105	2	44	324	7	98	9	314	0	87	327	0	0	0	0	332	0
SWIFT CREEK	0	2	159	2	19	63	4	148	0	76	0	120	90	0	0	0	0	111	0
DARLINGTON NO 3	5	0	913	1	155	407	13	833	12	585	0	694	743	0	1	1	1,111	2	
DARLINGTON NO 6	7	2	431	10	78	240	15	386	15	293	0	333	323	0	0	0	0	349	0
ABSENTEE	0	2	337	1	61	233	4	322	9	275	3	229	254	1	50	56	0	445	2
CURBS/WHITE-IN	0	0	0	0	0	0	0	0	0	0	0	0	0	0	0	0	0	0	0
CHALLENGE BALLO	1	0	1	0	0	1	0	2	0	1	0	0	1	0	2	0	0	2	0
COUNTY TOTALS	127	102	8,912	159	1,863	9,090	369	7,993	324	10,148	3	6,101	8,186	1	1,276	2,334	1	12,228	4

278

DARLINGTON COUNTY
VOTES CAST IN GENERAL ELECTION
HELD IN SOUTH CAROLINA NOVEMBER 03, 1992

PRECINCTS	HOUSE OF REPRESENTATIVES					CLERK					COUNTY AUDITOR					COUNTY TREASURER	
	DIST NO 056	DIST NO 062	DIST NO 065	DIST NO 004	DIST NO 00	DIST NO 00	DIST NO 00	DIST NO 00	DIST NO 00	DIST NO 00	DIST NO 00	DIST NO 00	DIST NO 00	DIST NO 00	DIST NO 00	DIST NO 00	DIST NO 00
ANTIOCH	572	0	0	0	0	0	0	566	504	630	0	619	0	263	559	0	560
AUBURN	265	0	0	0	0	0	0	258	269	274	0	267	0	47	254	0	264
BETHEL	150	0	0	0	0	0	0	143	164	168	0	158	0	88	135	0	145
BLACK CREEK	0	0	0	0	0	98	184	127	134	150	0	155	0	110	135	0	130
BURNT BRANCH	125	0	0	0	0	0	0	109	117	136	0	122	0	69	100	0	117
CLYDE	0	0	0	0	0	63	103	89	90	100	0	96	0	66	83	0	93
DARLINGTON NO 1	82	0	86	58	1	0	0	116	146	128	0	131	0	117	107	0	123
DARLINGTON NO 2	0	0	288	384	0	0	0	432	467	470	0	462	0	206	485	0	443
DARLINGTON NO 4	0	0	136	620	0	0	0	633	670	652	0	649	0	148	598	0	644
DARLINGTON NO 5	0	0	14	634	0	0	0	595	616	605	0	605	0	26	604	0	600
DOVESVILLE	331	0	0	0	0	0	0	298	309	306	0	308	0	44	388	0	304
HARTSVILLE NO 1	0	0	0	0	0	201	452	371	384	385	0	389	0	324	254	0	392
HARTSVILLE 283	0	0	0	0	0	118	258	224	224	256	0	250	0	158	177	0	229
HARTSVILLE NO 4	92	0	0	0	0	40	129	213	214	231	0	233	0	121	185	0	215
HARTSVILLE NO 5	0	0	0	0	0	422	891	765	777	812	0	841	0	573	592	0	778
HARTSVILLE NO 6	0	0	0	0	0	9	1,113	1,066	1,078	1,082	0	1,077	0	11	1,073	0	1,069
HARTSVILLE NO 7	70	0	0	0	0	52	131	152	143	188	0	184	0	132	168	0	149
HARTSVILLE NO 8	570	0	0	0	0	0	0	609	576	674	0	657	0	482	495	0	593
HIGH HILL	0	0	231	221	0	0	0	245	288	276	0	273	0	172	273	0	272
INDIAN BRANCH	27	0	167	75	0	0	0	118	134	134	0	138	0	96	138	0	121
KELLEYTOWN	0	0	0	0	0	300	590	505	501	547	0	848	0	409	364	0	536
LAKE SWAMP	0	0	174	170	0	0	0	187	194	198	0	198	0	144	199	0	194
LAMAR NO. 1	0	0	205	449	0	0	0	418	439	445	0	450	0	182	429	0	437
LAMAR NO. 2	0	0	151	276	0	0	0	245	267	262	0	269	0	143	265	0	257
LYDIA	200	0	0	0	0	0	0	185	195	205	0	200	0	81	189	0	188
MECHANICSVILLE	145	0	66	65	0	0	0	183	209	202	0	206	0	176	172	0	188
MONT CLARE	199	0	0	0	0	0	0	177	200	187	0	187	0	38	200	0	187
NEWMAN SWAMP	0	0	55	52	0	0	0	30	32	32	0	34	0	24	87	0	33
NEW MARKET	157	0	0	0	0	0	0	164	170	185	0	189	0	95	145	0	170
OATES	181	0	0	0	0	0	0	170	193	188	0	187	0	86	169	0	179
PALMETTO	0	0	425	288	0	0	0	374	392	405	0	398	0	342	361	0	391
PHILADELPHIA	78	0	29	14	0	0	0	74	89	85	0	79	0	40	76	0	77
POND HOLLOW	54	0	0	0	0	0	0	52	51	55	0	59	0	38	56	0	51
SOCIETY HILL	349	0	0	0	0	0	0	319	331	339	0	330	0	60	354	0	327
SWIFT CREEK	128	0	0	0	0	0	0	103	124	126	0	120	0	118	103	0	115
DARLINGTON NO 3	1,237	2	0	0	0	0	0	1,005	1,191	1,122	3	1,089	4	686	664	0	1,100
DARLINGTON NO 6	455	0	0	0	0	0	0	348	432	403	0	417	0	283	413	0	368
ABSENTEE	212	1	72	81	0	55	132	454	486	479	4	477	5	230	367	1	480
CURBS/WHITE-IN	0	0	0	0	0	0	0	0	0	0	0	0	0	0	0	0	0
CHALLENGE BALLO	0	0	1	2	0	0	0	2	2	2	0	2	0	1	2	0	2
COUNTY TOTALS	5,679	3	2,100	3,589	1	1,358	3,983	12,118	12,886	13,124	7	13,353	9	6,429	11,418	1	12,521

227

DARLINGTON COUNTY
 VOTES CAST IN GENERAL ELECTION
 HELD IN SOUTH CAROLINA NOVEMBER 03, 1992

PRECINCTS	COUNTY COUNCIL								COUNTY BOARD OF EDUCATION								REFERENDUM					
	DIST NO 001	DIST NO 003	DIST NO 005	DIST NO 007	DIST NO 001	DIST NO 003	DIST NO 005	DIST NO 007	DIST NO 009	DIST NO 011	DIST NO 016	DIST NO 016	DIST NO 016									
ANTIOCH	0	0	0	0	0	0	0	0	0	0	0	0	0	0	0	0	0	288	490	415	208	
AUBURN	0	0	0	0	25	0	0	0	0	0	0	0	0	0	0	0	0	0	0	0	93	110
BETHEL	0	0	0	0	58	0	0	0	0	0	0	0	0	54	92	0	0	0	0	0	90	55
BLACK CREEK	0	0	0	0	0	0	165	0	0	0	0	0	0	21	44	0	0	0	0	0	52	36
BURNT BRANCH	0	0	0	0	0	0	0	0	0	0	0	0	0	0	0	0	0	0	0	0	38	16
CLYDE	0	0	3	0	0	0	97	0	0	0	0	0	0	0	0	0	0	0	0	0	51	71
DARLINGTON NO 1	157	0	47	1	0	0	0	0	0	0	0	0	0	0	0	0	0	0	0	0	89	37
DARLINGTON NO 2	37	0	350	0	32	3	0	0	0	127	0	2	1	0	0	0	0	0	0	0	264	86
DARLINGTON NO 4	0	0	622	0	0	0	0	0	0	0	0	0	0	0	0	0	0	0	0	0	193	164
DARLINGTON NO 5	0	0	618	0	0	0	0	0	0	158	58	0	0	0	0	0	0	0	0	0	182	248
DOVESVILLE	0	0	0	0	0	0	0	0	0	0	0	0	0	0	0	0	0	0	0	0	232	81
HARTSVILLE NO 1	0	0	0	0	0	0	370	0	0	144	122	0	0	0	0	0	0	0	0	0	282	108
HARTSVILLE 2&3	0	0	0	0	0	0	0	0	0	0	0	0	0	0	0	0	0	351	0	0	107	40
HARTSVILLE NO 4	0	0	0	0	11	14	0	0	0	0	0	0	0	0	0	0	0	0	0	0	111	75
HARTSVILLE NO 5	0	0	0	0	0	0	0	0	0	0	0	0	0	0	0	0	0	0	0	0	614	283
HARTSVILLE NO 6	0	0	0	0	0	0	351	0	0	0	0	0	0	0	0	0	0	546	0	0	575	290
HARTSVILLE NO 7	0	0	0	0	0	0	0	0	0	0	0	0	0	0	0	0	0	0	0	0	76	38
HARTSVILLE NO 8	0	0	0	0	0	0	552	0	0	0	0	0	0	0	0	0	0	0	0	0	298	305
HIGH HILL	0	0	0	0	275	0	0	0	0	0	0	0	0	0	0	0	0	0	0	0	188	96
INDIAN BRANCH	0	0	0	0	172	0	0	0	0	0	0	0	0	0	0	0	0	0	0	0	156	68
KELLEYTON	0	0	0	0	0	0	0	0	0	0	0	0	0	0	0	0	0	0	0	0	80	60
LAKE SWAMP	0	0	0	0	176	0	0	0	0	0	0	0	0	0	0	0	0	170	0	0	197	82
LAHAR NO. 1	0	0	0	0	0	0	0	0	0	0	0	0	0	0	0	0	0	0	0	0	71	33
LAHAR NO. 2	0	0	0	0	0	0	0	0	0	0	0	0	0	0	0	0	0	0	0	0	177	115
LYDIA	0	0	0	0	0	0	0	0	0	0	0	0	0	0	0	0	0	0	0	0	124	32
MECHANICSVILLE	0	0	0	0	0	0	0	0	0	54	140	0	0	0	0	0	0	135	103	0	64	13
MONT CLARE	0	0	0	0	0	0	0	0	0	48	157	0	0	0	0	0	0	0	0	0	192	91
NEWMAN SWAMP	0	0	0	0	0	0	0	0	0	0	0	0	0	0	0	0	0	0	0	0	122	58
NEW MARKET	0	0	0	0	0	0	171	0	0	0	0	0	0	0	0	0	0	0	0	0	96	4
OATES	0	0	0	0	0	0	0	0	0	0	0	0	0	0	0	0	0	0	0	0	30	13
PALMETTO	124	1	145	1	89	0	0	0	0	0	0	125	19	0	0	0	0	0	0	0	68	52
PHILADELPHIA	0	0	0	0	33	0	0	0	0	0	0	0	0	0	0	0	0	0	0	0	253	132
POND HOLLOW	0	0	0	0	0	0	52	0	0	0	0	0	0	0	0	0	0	0	0	0	28	16
SOCIETY HILL	0	0	0	0	0	0	0	0	0	276	146	0	0	0	0	0	0	0	0	0	54	39
SHIFT CREEK	0	0	0	0	118	0	0	0	0	0	0	0	0	24	63	0	0	0	0	0	66	57
DARLINGTON NO 3	772	3	0	0	110	0	0	0	12	11	0	526	8	324	317	0	0	0	0	0	712	301
DARLINGTON NO 6	217	0	0	0	129	5	0	0	0	0	0	0	0	345	287	0	0	0	0	0	202	142
ABSENTEE	100	6	45	0	73	2	108	9	7	23	1	90	2	38	18	4	18	0	96	7	326	271
CURBS/WHITE-IN	0	0	0	0	0	0	0	0	0	0	0	0	0	0	0	0	0	0	0	0	0	0
CHALLENGE BALLO	1	0	0	0	0	0	0	0	0	1	0	0	0	0	0	0	0	0	0	0	2	0
COUNTY TOTALS	1,408	10	1,830	2	1,501	24	1,866	9	647	648	1	1,026	87	709	623	352	642	10	1,163	7	684	866

8278

11

DILLON COUNTY
 VOTES CAST IN GENERAL ELECTION
 HELD IN SOUTH CAROLINA NOVEMBER 03, 1992

PRECINCTS	PRESIDENT AND VICE-PRESIDENT					U S SENATE					REP IN CONGRESS		STATE SENATE			HOUSE OF REP		SOLIC-TOR	CLERK OF COURT	SHERIFF	CORONER		
	(A)	(U)	(R)	(L)	(P)	(D)	(A)	(R)	(L)	(D)	(W)	(R)	(D)	(R)	(D)	(D)	(D)	(D)	(D)	(R)	(D)	(D)	
	PK	FM	BQ	ML	PS	CG	RC	TH	HJ	MH	MW	BO	JS	JD	DE	MG	MI	HA	GC	CP	GH	GO	
	HN	UN	BU	LR	ST	GO	OL	OA	AO	FO	IR	IO	JP	UE	DL	ML	MI	HA	GC	CP	GH	GO	
	TI	LA	SA	RR	RO	CL	BA	MT	AR	RL	SI	LN	OR	LR	IL	AO	AN	IR	OB	AR	WA	AI	
	LH	AN	HY	RO	CK	LE	ER	YNE	KN	TI	CT	LN	HA	IR	CG	GV	RO	CH	RR	YC	ET	RC	
	IT	NZ	LE	OU	TD	ON	TS	YNE	SON	ZNG	EN	SC	NT	SC	KT	TE	IN	SL	DI	NT	NT	OE	
	PS	/	/	/	AL	BN	BO	ET	NS	GS	IN	TK	TK	TK	TE	N	N	SL	NE	MR	TY	LD	
	/	/	/	/	LE	BN	BO	ET	NS	GS	IN	TK	TK	TK	TE	N	N	SL	NE	MR	TY	LD	
EAST DILLON	0	2	825	0	139	3871	9	710	10	594	0	583	683	439	875	0	1,100	0	966	388	964	1,125	1,199
WEST DILLON	0	1	252	2	72	555	8	228	10	623	0	190	617	0	0	690	710	0	701	136	715	703	701
SOUTH DILLON	1	2	119	0	30	766	0	151	2	760	0	151	760	0	0	811	811	0	811	113	811	811	811
LATTA	0	2	502	3	102	659	6	448	13	737	0	354	748	0	0	940	962	78	1,010	315	964	964	962
NEW HOLLY	0	0	39	0	10	88	0	39	0	87	0	38	74	0	0	94	102	0	96	29	90	108	100
LAKE VIEW	3	0	357	0	78	408	5	304	2	517	0	259	569	182	651	0	625	0	720	213	615	776	671
KEMPER	0	0	75	1	14	73	1	63	1	92	0	58	86	40	119	0	132	0	120	50	101	136	136
GADDY'S MILL	0	0	62	0	14	54	0	51	1	66	0	48	65	43	77	0	96	0	89	34	88	106	104
MT. CALVERY	1	0	198	1	50	434	2	164	7	494	0	150	485	78	337	165	554	0	515	91	521	553	549
BERMUDA	1	0	62	0	29	121	2	65	1	142	0	60	148	30	183	0	194	0	195	34	178	213	213
PLEASANT HILL	0	0	68	0	10	35	0	50	1	60	0	40	68	23	87	0	97	0	91	25	88	102	102
HAMER	0	0	191	0	60	304	6	149	2	381	0	130	385	69	455	0	465	0	434	130	402	462	469
OAKLAND	1	1	81	0	26	162	5	75	4	184	0	69	177	37	220	0	216	0	197	46	208	220	221
CAROLINA	0	0	19	0	5	47	0	14	1	46	0	8	52	14	53	0	62	0	57	14	48	61	61
LITTLE ROCK	2	0	92	0	16	173	0	79	3	182	0	8	24	0	0	213	220	0	211	75	197	235	226
MINTURN	0	0	33	0	4	60	1	30	3	58	0	26	55	0	0	68	67	0	66	22	62	81	71
OAK GROVE	0	0	92	0	44	119	1	78	2	159	0	79	147	0	0	196	207	0	200	57	190	214	208
HANNING	0	0	65	0	24	67	2	45	2	91	0	33	96	15	130	0	128	0	115	15	136	133	133
FLOYDALE	1	2	212	3	49	148	5	173	5	198	0	159	206	70	317	0	305	0	286	101	290	328	320
FORK	0	0	101	0	29	153	0	83	2	193	0	75	205	49	226	0	249	0	234	55	222	260	254
ABSENTEE	0	1	130	0	26	140	1	109	1	174	0	99	178	68	106	90	232	3	244	101	180	244	242
CURBS/WHITE-IN	0	0	0	0	0	0	0	0	0	0	0	0	0	0	0	0	0	0	0	0	0	0	0
CHALLENGE BALLO	0	0	0	0	0	0	0	0	0	0	0	0	0	0	0	0	0	0	0	0	0	0	0
COUNTY TOTALS	10	11	3,575	10	831	4,953	54	3,108	73	5,838	0	2,617	5,828	1,157	3,836	3,267	7,534	81	7,358	2,044	7,070	7,835	7,663

620

DILLON COUNTY
 VOTES CAST IN GENERAL ELECTION
 HELD IN SOUTH CAROLINA NOVEMBER 03, 1992

PRECINCTS	COUNTY COUNCIL				REFERENDUM	CO SOIL WATER COMM		
	DIST NO 001	DIST NO 002	DIST NO 003	DIST NO 004	DIST NO 017	DIST NO 00		
EAST DILLON	81	0	0	0	0	983	365	0
WEST DILLON	285	0	0	0	0	685	181	70
SOUTH DILLON	561	0	0	0	0	693	197	562
LATTA	0	0	0	220	962	1,006	219	36
NEW HOLLY	0	0	0	3	1	110	19	15
LAKE VIEW	0	776	0	0	0	708	123	67
KEMPER	0	130	0	0	0	146	18	36
GADDY'S MILL	0	97	0	0	0	94	35	31
MT. CALVERY	0	0	447	0	0	500	174	100
BERMUDA	0	213	0	0	0	173	42	24
PLEASANT HILL	0	96	0	0	0	91	23	33
HAMER	0	0	253	0	0	473	90	89
OAKLAND	0	0	212	0	0	219	49	36
CAROLINA	0	0	40	0	0	52	8	39
LITTLE ROCK	0	0	210	0	0	235	45	41
MINTURN	0	0	53	0	0	85	13	18
OAK GROVE	0	0	0	61	183	220	35	36
HANNING	0	0	0	0	0	136	19	19
FLOYDALE	0	0	0	0	0	317	92	60
FORK	0	0	0	0	0	202	85	47
ABSENTEE	34	31	25	6	24	231	61	0
CURBS/WRITE-IN	0	0	0	0	0	0	0	0
CHALLENGE BALLO	0	0	0	0	0	0	0	0
COUNTY TOTALS	961	1,343	1,240	290	1,170	7,359	1,893	1,359

080

DORCHESTER COUNTY
 VOTES CAST IN GENERAL ELECTION
 HELD IN SOUTH CAROLINA NOVEMBER 03, 1992

PRECINCTS	PRESIDENT AND VICE-PRESIDENT					U S SENATE					REPRESENTATIVE IN CONGRESS					CO SOIL WATER COMH					
	(A)	(U)	(R)	(L)	(P)	(D)	(A)	(R)	(L)	(D)	(W)	(A)	(R)	(D)	(H)	(R)	(D)	(H)	DIST NO 00	(P)	(M)
	PK	FH	BQ	HL	PS	AG	RC	TH	HJ	FO	HW	JP	RR	BO	HW	JC	DC	HW		HT	HW
ROSINVILLE	2	1	232	1	67	454	6	230	6	460	1	0	0	0	0	272	416	1	254	0	
ST. GEORGE NO 2	2	0	237	1	45	122	4	208	1	180	0	0	0	0	0	262	95	0	212	1	
ST. GEORGE NO 1	2	0	281	1	43	549	1	231	4	602	1	0	0	0	0	300	522	0	349	1	
GROVER NO 1	3	1	139	1	37	164	4	140	2	185	1	0	0	0	0	167	160	0	133	0	
REEVESVILLE	1	0	206	1	52	326	9	191	1	361	3	0	0	0	0	256	298	0	217	3	
HARLEYVILLE	3	0	186	0	39	146	4	147	2	211	0	0	0	0	0	172	163	0	193	0	
FOUR HOLE	2	0	192	0	44	262	2	166	3	312	1	0	0	0	0	189	277	0	187	0	
GROVER NO 3	0	0	40	0	2	48	0	19	1	66	0	0	0	0	0	36	44	1	44	0	
ROSSES	2	1	177	0	43	178	5	149	4	217	2	0	0	0	0	166	196	0	160	0	
RIDGEVILLE	9	0	305	0	63	452	13	276	1	498	0	14	391	377	1	0	0	202	1		
GIVHANS	2	0	208	1	79	338	4	217	10	383	0	11	301	283	0	0	0	313	1		
DELEMARS	0	0	10	0	4	229	1	8	0	234	0	0	0	0	0	8	232	0	95	0	
SAUL DAM	1	0	56	0	10	42	0	56	0	53	0	0	71	37	0	0	0	59	0		
COASTAL	11	1	943	5	287	400	27	965	31	542	3	40	1,207	345	1	0	0	930	0		
TROLLEY	3	2	671	1	150	266	11	631	10	386	1	13	823	216	0	0	0	641	2		
TRANQUIL	5	2	415	1	103	148	12	382	12	235	1	14	521	121	0	0	0	420	0		
BEECH HILL	1	2	245	1	55	79	3	240	7	118	0	6	285	78	0	0	0	252	0		
FLOWERTOWN	4	1	281	2	103	191	5	269	14	261	0	16	395	150	0	0	0	346	2		
KNIGHTSVILLE	12	1	747	1	223	348	26	698	19	526	1	31	958	295	0	0	0	753	0		
CLEMSON	6	2	468	5	153	242	10	425	19	385	3	22	624	196	0	0	0	546	1		
GERMAN TOWN	3	2	274	3	76	186	11	242	8	257	2	12	353	153	0	0	0	313	0		
GREENWAVE	5	0	338	1	102	201	9	321	8	275	1	13	461	143	0	0	0	366	0		
NEWINGTON	6	1	876	3	168	240	13	772	22	431	0	17	1,022	208	0	0	0	806	0		
CAROLINA	8	2	143	0	56	432	16	122	2	472	1	11	223	370	1	0	0	198	0		
DORCHESTER	7	0	828	3	115	248	14	705	10	425	2	19	899	240	2	0	0	758	2		
GREGG	9	4	1,665	5	437	672	28	1,621	46	954	0	49	2,054	611	0	0	0	1,598	2		
ASHBOROUGH	5	1	981	4	232	262	11	920	18	475	2	21	1,152	251	2	0	0	939	0		
STALLSVILLE	4	1	459	1	94	135	14	420	18	207	2	13	544	106	0	0	0	430	0		
INDIAN FIELD	0	0	189	0	56	503	1	174	2	548	0	0	0	0	227	498	1	160	2		
SPANN	4	0	439	3	102	142	9	428	7	227	1	14	541	113	0	0	0	447	1		
NORTH SUMMERVIL	4	2	454	1	88	242	9	412	8	321	0	14	548	193	0	0	0	407	1		
TUPPERHAY	6	2	798	2	150	267	21	721	16	414	1	25	923	233	0	0	0	793	0		
IRONGATE	4	1	808	1	215	252	14	776	17	399	0	33	945	242	0	0	0	689	0		
ABSENTEE	0	1	616	2	132	316	3	578	9	441	0	10	688	183	0	57	75	459	0		
CURBS/WHITE-IN	0	0	90	0	20	72	0	90	0	88	0	2	103	46	0	3	14	53	0		
CHALLENGE BALLO	0	0	7	0	3	6	0	8	0	9	0	0	9	0	0	1	4	3	0		
COUNTY TOTALS	136	31	15,004	51	3,648	9,160	320	13,958	338	12,158	30	420	16,041	5,190	7	2,116	2,994	14,805	20		

1821

DORCHESTER COUNTY
 VOTES CAST IN GENERAL ELECTION
 HELD IN SOUTH CAROLINA NOVEMBER 03, 1992

PRECINCTS	STATE SENATE										HOUSE OF REPRESENTATIVES										SOLICITOR	
	DIST NO 037		DIST NO 038		DIST NO 039		DIST NO 041		DIST NO 045		DIST NO 066		DIST NO 094		DIST NO 097		DIST NO 098		DIST NO 114		DIST NO 001	
	(R)	(D)	(R)	(W)	(D)	(W)	(R)	(W)	(D)	(W)	(D)	(R)	(D)	(W)	(D)	(W)	(R)	(W)	(R)	(D)	(R)	(D)
ROSINVILLE	217	164	0	0	559	0	0	0	0	0	0	0	0	0	0	0	0	0	0	0	280	429
ST. GEORGE NO 2	270	563	0	0	2	0	0	0	0	0	0	0	0	0	0	0	0	0	0	0	271	89
ST. GEORGE NO 1	154	163	0	0	3	0	0	0	0	0	0	0	0	0	0	0	0	0	0	0	309	511
GROVER NO 1	0	0	0	0	410	1	0	0	0	0	0	0	0	0	0	0	0	0	0	0	170	146
REEVESVILLE	169	178	0	0	0	0	0	0	0	0	6	0	0	0	0	0	0	0	0	0	250	295
HARLEYVILLE	187	286	0	0	0	0	0	0	0	0	0	0	0	0	0	0	0	0	0	0	190	154
FOUR HOLE	31	55	0	0	0	0	0	0	0	0	0	0	0	0	0	0	0	0	0	0	201	263
GROVER NO 3	176	192	0	0	0	0	0	0	0	0	0	0	0	0	0	0	0	0	0	0	32	52
ROSSSES	292	462	0	0	0	0	0	0	0	0	0	0	0	0	0	0	0	0	0	0	180	183
RIDGEVILLE	0	0	0	0	0	0	0	0	0	0	0	0	0	0	0	0	0	0	0	0	351	414
GIVHARS	0	0	0	0	0	0	0	0	427	0	0	0	0	0	0	0	0	0	0	0	298	299
DELEMARS	0	0	0	0	0	0	0	0	235	0	0	0	0	0	0	0	0	0	0	0	7	233
SAUL DAM	0	0	0	0	0	0	0	0	55	1	0	0	0	0	0	0	0	0	69	6	67	36
COASTAL	0	0	1,200	14	0	0	0	0	0	0	0	920	469	0	0	0	101	1	0	0	1,102	384
TROLLEY	0	0	808	12	0	0	0	0	0	0	0	0	0	0	0	0	864	6	0	0	786	208
TRANQUIL	0	0	525	3	0	0	0	0	0	0	0	0	0	0	0	0	548	2	0	0	452	155
BEECH HILL	0	0	0	0	0	0	297	1	0	0	0	0	0	0	0	0	166	0	135	15	282	68
FLOVERTOWN	159	56	245	1	0	0	0	0	0	0	74	72	0	258	1	0	0	0	0	0	359	166
KNIGHTSVILLE	810	370	13	0	0	0	0	0	0	0	0	0	0	767	2	0	0	0	0	0	895	329
CLEMSON	0	0	602	3	0	0	0	0	0	0	0	0	0	496	1	0	0	0	0	0	582	224
GERMAN TOWN	0	0	369	0	0	0	0	0	0	0	302	213	0	0	0	0	0	0	0	0	347	155
GREENHAVE	64	35	368	1	0	0	0	0	0	0	0	0	0	0	0	445	1	0	0	0	424	157
NEWINGTON	0	0	970	6	0	0	0	0	0	0	892	340	0	0	0	0	0	0	0	0	1,056	147
CAROLINA	0	0	211	2	0	0	0	0	0	0	0	0	0	468	0	0	0	0	0	0	166	421
DORCHESTER	0	0	822	9	0	0	0	0	0	0	711	437	0	0	0	0	0	0	0	0	970	162
GREGG	0	0	0	0	0	0	2,041	5	0	0	0	0	0	0	0	2,156	6	0	0	0	1,907	620
ASHBOROUGH	0	0	0	0	0	0	1,207	3	0	0	0	0	0	0	0	1,255	5	0	0	0	1,138	200
STALLSVILLE	0	0	524	7	0	0	0	0	0	0	437	210	0	0	0	0	0	0	0	0	536	94
INDIAN FIELD	0	0	0	0	601	0	0	0	0	0	0	0	0	641	2	0	0	0	0	0	222	492
SPANN	0	0	530	2	0	0	0	0	0	0	426	229	0	0	0	0	0	0	0	0	556	95
NORTH SUHMERVIL	0	0	533	1	0	0	0	0	0	0	456	276	0	0	0	0	0	0	0	0	537	195
TUPPERHAY	0	0	930	4	0	0	0	0	0	0	762	364	1	0	0	0	0	0	0	0	917	211
IRONGATE	0	0	955	8	0	0	0	0	0	0	100	51	0	0	0	903	3	0	0	0	936	196
ABSENTEE	50	51	378	0	46	0	166	0	2	0	203	122	0	229	0	247	0	12	0	0	631	202
CURBS/WHITE-IN	6	22	102	0	4	0	6	0	0	0	24	14	0	25	0	79	0	0	0	0	118	55
CHALLENGE BALLO	0	0	3	0	4	0	4	0	2	0	4	2	0	2	0	5	0	0	0	0	9	7
COUNTY TOTALS	2,585	2,597	10,088	73	1,629	1	3,721	9	721	11	11	5,309	2,797	1	7,433	22	6,769	24	216	21	17,534	8,038

DORCHESTER COUNTY
 VOTES CAST IN GENERAL ELECTION
 HELD IN SOUTH CAROLINA NOVEMBER 03, 1992

	CLERK OF COURT			SHERIFF			CORONER			COUNTY AUDITOR			COUNTY TREASURER			REG OF MESNE CONVEY		WATER DISTRICT TRUSTEE				
	DIST NO 00			DIST NO 00			DIST NO 00			DIST NO 00			DIST NO 00			DIST NO 018		DIST NO 021				
	(R)	(D)	(W)	(R)	(D)	(W)	(R)	(D)	(W)	(R)	(D)	(W)	(R)	(D)	(W)	(R)	(W)	(P)	(P)	(P)	(P)	(W)
	LG	MC	HW	JS	KEA	HW	RR	JCO	MWR	REOV	HW	MWR	WRAE	PK	MWR	MM	MM	SS	LA	LB	HW	HW
	NR	AK	SI	HT	NG	SI	EG	CO	IR	OV	DE	IR	AE	PN	IR	LS	LE	HH	IA	LR	RA	IR
	AD	GI	CT	HT	NG	CT	FR	KS	CT	DA	AS	NT	YE	AI	CT	NS	NS	BE	VO	CU	NO	SI
	NE	GS	IE	NE	ED	IE	FR	S	IE	S	NB	Y	ES	SH	Y	DE	AR	ED	RY	IN	AL	IE
	R	E	N	R	H	R	IS		N	Y	R	N				V	V	TR		S	D	
PRECINCTS	:	:	:	:	:	:	:	:	:	:	:	:	:	:	:	:	:	:	:	:	:	:
ROSVILLE	65	677	0:	261	421	61:	318	368	3:	76	638	0:	60	689	0:	265	0:	0	0	0	0	0:
ST. GEORGE NO 2	47	349	0:	184	157	44:	306	73	1:	54	345	1:	64	337	0:	247	3:	0	0	0	0	0:
ST. GEORGE NO 1	82	763	0:	231	549	60:	351	491	1:	86	771	0:	103	757	0:	282	2:	0	0	0	0	0:
GROVER NO 1	47	285	0:	106	165	63:	183	141	2:	28	309	0:	54	285	0:	136	1:	0	0	0	0	0:
REEVESVILLE	50	526	1:	132	355	92:	275	281	0:	49	534	0:	70	511	0:	217	1:	0	0	0	0	0:
HARLEYVILLE	63	309	0:	127	201	32:	223	132	1:	85	286	0:	76	297	0:	201	0:	196	131	147	140	1:
FOUR HOLE	75	406	0:	126	291	71:	241	248	0:	76	411	0:	82	408	0:	198	0:	175	171	137	143	4:
GROVER NO 3	5	85	0:	15	43	28:	44	38	1:	6	82	0:	4	82	0:	45	1:	0	0	0	0	0:
ROSSES	78	310	0:	103	218	72:	193	183	0:	78	307	0:	70	324	0:	167	0:	109	105	79	102	2:
RIDGEVILLE	265	504	1:	429	305	37:	400	390	1:	206	556	0:	200	598	0:	422	2:	0	0	0	0	0:
GIVHANS	163	438	0:	332	269	23:	337	275	0:	184	411	0:	183	442	0:	369	1:	0	0	0	0	0:
DELEMARS	10	232	0:	18	216	7:	11	229	0:	7	234	0:	6	236	0:	13	0:	0	0	0	0	0:
SAUL DAM	43	81	0:	70	33	2:	70	33	1:	50	54	0:	34	72	0:	78	0:	0	0	0	0	0:
COASTAL	825	672	0:	1,160	341	52:	1,118	367	4:	866	621	0:	678	881	0:	1,234	2:	0	0	0	0	0:
TROLLY	536	466	0:	808	198	24:	782	216	2:	594	393	0:	429	612	0:	835	2:	0	0	0	0	0:
TRANQUIL	390	324	1:	473	125	40:	483	126	0:	364	251	0:	249	402	0:	523	1:	0	0	0	0	0:
BEECH HILL	199	161	0:	286	62	9:	281	79	0:	217	134	0:	188	180	0:	309	0:	0	0	0	0	0:
FLMERTOWN	230	306	0:	393	145	17:	376	164	0:	251	278	0:	210	343	0:	420	0:	0	0	0	0	0:
KNIGHTSVILLE	536	711	1:	926	297	40:	942	301	1:	611	611	0:	490	799	0:	940	5:	0	0	0	0	0:
CLEMSON	397	423	0:	637	182	27:	641	105	2:	410	393	0:	340	512	0:	650	0:	0	0	0	0	0:
GERMAN TOWN	233	282	0:	374	139	7:	369	141	0:	249	261	0:	190	334	0:	378	0:	0	0	0	0	0:
GREENWAY	291	314	0:	460	109	34:	430	164	0:	294	290	0:	240	370	0:	454	2:	0	0	0	0	0:
NEWINGTON	586	631	0:	1,062	146	25:	1,040	148	2:	765	423	1:	509	728	0:	1,056	2:	0	0	0	0	0:
CAROLINA	133	463	0:	218	382	10:	183	415	0:	118	457	0:	91	507	0:	237	1:	0	0	0	0	0:
DORCHESTER	508	621	0:	978	151	19:	953	157	1:	643	451	1:	431	717	1:	920	4:	0	0	0	0	0:
GREGG	1,511	1,001	1:	1,797	701	77:	1,914	616	1:	1,599	918	0:	1,294	1,345	0:	2,126	0:	0	0	0	0	0:
ASHBOROUGH	812	559	0:	1,151	202	39:	1,158	200	1:	885	457	0:	725	679	0:	1,229	1:	0	0	0	0	0:
STALLSVILLE	335	309	0:	547	96	19:	563	79	0:	390	263	0:	277	390	0:	541	1:	0	0	0	0	0:
INDIAN FIELD	42	688	0:	147	525	59:	242	479	0:	43	693	0:	51	691	0:	184	0:	0	0	0	0	0:
SPANN	316	342	0:	532	109	14:	551	96	0:	369	266	1:	267	408	0:	559	1:	0	0	0	0	0:
NORTH SUMMERVIL	352	391	1:	537	192	18:	568	191	0:	391	335	0:	284	471	0:	567	0:	0	0	0	0	0:
TUPPERWAY	590	562	0:	932	201	26:	946	196	2:	671	447	2:	510	657	0:	972	2:	0	0	0	0	0:
IRONGATE	698	467	0:	911	210	29:	944	199	1:	736	407	0:	597	587	0:	992	0:	0	0	0	0	0:
ABSENTEE	433	459	0:	649	235	0:	637	184	0:	456	413	0:	351	497	0:	631	0:	3	4	4	5	0:
CURBS/WRITE-IN	64	106	0:	111	58	13:	120	49	1:	78	93	0:	52	127	0:	109	0:	30	12	13	18	0:
CHALLENGE BALLO	8	8	0:	9	5	2:	11	5	0:	7	10	0:	4	13	0:	8	0:	0	0	0	0	0:
COUNTY TOTALS	10,928	15,209	6:	17,232	8,014	1,192:	18,182	7,639	29:	11,992	13,783	6:	9,463	17,288	2:	18,515	35:	513	423	380	408	7:

283

DORCHESTER COUNTY
 VOTES CAST IN GENERAL ELECTION
 HELD IN SOUTH CAROLINA NOVEMBER 03, 1992

PRECINCTS	COUNTY SCHOOL DISTRICT																							
	DIST NO 022			DIST NO 024				DIST NO 041			DIST NO 042			DIST NO 043			DIST NO 044			DIST NO 045				
	(P)	(M)	(N)	(H)	(N)	(N)	(N)	(N)	(N)	(N)	(N)	(N)	(N)	(N)	(N)	(N)	(N)	(N)	(N)	(N)	(N)	(N)	(N)	(N)
ROSINVILLE	0	0	0	0	0	0	0	0	0	0	0	0	0	0	245	246	0	0	0	0	0	0	0	0
ST. GEORGE NO 2	0	0	0	0	0	0	0	0	0	0	0	0	0	0	0	0	0	0	0	0	0	0	0	0
ST. GEORGE NO 1	0	0	0	0	0	0	0	0	0	0	0	1	224	366	0	0	3	259	0	0	0	0	0	0
GROVER NO 1	0	0	0	0	0	0	0	0	0	0	0	0	145	113	0	0	0	236	0	0	0	0	0	0
REEVESVILLE	0	0	0	0	0	0	0	0	0	0	0	1	167	189	94	13	0	0	0	0	0	0	0	0
HARLEYVILLE	0	0	0	0	0	0	0	0	0	0	0	0	0	0	0	0	0	0	0	0	0	2	159	64
FOUR HOLE	0	0	0	0	0	0	0	0	0	0	0	0	0	0	0	0	0	0	0	0	0	0	131	72
GROVER NO 3	0	0	0	0	0	0	0	0	0	0	0	0	0	0	0	0	0	44	0	235	0	0	0	0
ROSSES	0	0	0	0	0	0	0	0	0	0	0	0	0	0	0	0	0	0	0	0	0	163	78	0
RIDGEVILLE	0	7	0	0	3	2	6	2	2	5	3	0	0	0	0	0	0	0	1	394	0	0	0	0
GIVHANS	169	157	0	0	258	147	153	75	113	140	142	0	0	0	0	0	0	0	1	5	0	0	0	0
DELEMARS	6	213	0	0	228	3	6	2	201	9	10	0	0	0	0	0	0	0	0	0	0	0	0	0
SAUL DAM	32	32	0	0	36	20	31	8	29	28	24	0	0	0	0	0	0	0	0	0	0	0	0	0
COASTAL	530	464	0	2	538	409	493	233	341	497	360	0	0	0	0	0	0	0	0	0	0	0	0	0
TROLLEY	306	424	0	0	429	244	473	140	308	381	185	0	0	0	0	0	0	0	0	0	0	0	0	0
TRANQUIL	230	223	1	1	234	193	221	133	155	219	171	0	0	0	0	0	0	0	0	0	0	0	0	0
BEECH HILL	107	146	0	0	142	120	138	78	92	125	89	0	0	0	0	0	0	0	0	0	0	0	0	0
FLOMERTOWN	193	181	0	0	232	142	179	85	138	170	126	0	0	0	0	0	0	0	0	0	0	0	0	0
KNIGHTSVILLE	396	374	0	0	434	319	397	176	314	393	283	0	0	0	0	0	0	0	0	0	0	0	0	0
CLEMSON	247	290	0	0	306	186	284	117	217	266	206	0	0	0	0	0	0	0	0	0	0	0	0	0
GERMAN TOWN	168	174	0	0	215	129	193	82	136	162	103	0	0	0	0	0	0	0	0	0	0	0	0	0
GREENHAVE	190	207	1	0	239	154	218	105	153	184	135	0	0	0	0	0	0	0	0	0	0	0	0	0
NEWINGTON	372	528	0	0	486	298	506	212	429	522	212	0	0	0	0	0	0	0	0	0	0	0	0	0
CAROLINA	113	113	0	0	255	79	121	40	122	103	104	0	0	0	0	0	0	0	0	0	0	0	0	0
DORCHESTER	277	545	0	2	471	267	466	180	387	492	207	0	0	0	0	0	0	0	0	0	0	0	0	0
GREGG	849	909	0	0	996	703	858	360	684	915	573	0	0	0	0	0	0	0	0	0	0	0	0	0
ASHBOROUGH	427	595	0	0	471	321	523	193	531	646	260	0	0	0	0	0	0	0	0	0	0	0	0	0
STALLSVILLE	180	277	1	0	252	152	264	100	220	223	123	0	0	0	0	0	0	0	0	0	0	0	0	0
INDIAN FIELD	0	0	0	0	0	0	0	0	0	0	0	0	0	0	95	372	0	141	0	0	0	0	0	0
SPANH	211	253	1	0	257	180	293	122	235	225	138	0	0	0	0	0	0	0	0	0	0	0	0	0
NORTH SUMMERVIL	217	234	0	0	310	144	301	88	220	229	132	0	0	0	0	0	0	0	0	0	0	0	0	0
TUPPERWAY	431	409	0	0	459	352	430	209	310	437	280	0	0	0	0	0	0	0	0	0	0	0	0	0
IRONGATE	361	482	0	0	416	279	459	201	375	453	244	0	0	0	0	0	0	0	0	0	0	0	0	0
ABSENTEE	200	249	0	0	239	139	252	120	209	235	141	0	8	11	14	12	0	46	0	25	0	10	8	0
CURBS/WRITE-IN	41	46	0	0	46	27	49	21	33	49	33	0	2	7	7	2	0	1	0	0	0	95	61	0
CHALLENGE BALLO	2	1	0	0	1	1	2	1	2	3	2	0	0	0	0	0	0	0	0	0	0	0	0	0
COUNTY TOTALS	6,255	7,533	4	5	7,933	5,010	7,316	3,083	5,956	7,111	4,286	2	546	686	455	645	3	727	2	659	2	558	283	0

284

NOVEMBER 3, 1992 EDGEFIELD COUNTY GENERAL ELECTION
FINAL RESULTS

		PRESIDENT/VICE PRES					U.S. SENATE					CONGRESSIONAL DIST 3			SENATE DIST 25			HOUSE DIST 82			
		P H I L / K N I G	F U L A / M U N D	B U S H / G U A Y	H A R R / L O R D	P E R O / S T O C	C L I N / G O R E	R C L A R K S O N	T H A R T N E T	N J O H N S O N	F H O L L I N G S	W R I T E - I N	J B L A N D	B D E R R I C K	W R I T E - I N	W H E N D E R S O	T M O O R E	W R I T E - I N	C S T O N E	J B A S S	W R I T E - I N
EDGEFIELD 1	Machine	3	0	321	1	58	265	10	256	9	343	0	200	432	0	40	502	3	372	258	1
EDGEFIELD 2	Machine	1	0	272	1	50	388	4	237	7	456	0	137	551	0	34	604	0	333	364	0
KENDALL	Machine	2	0	138	0	16	144	3	110	6	167	0	86	205	0	30	227	0	158	134	0
JOHNSTON 1	Machine	0	0	208	1	42	434	0	165	5	503	0	116	561	0	19	600	0	310	357	0
JOHNSTON 2	Machine	0	0	372	2	34	262	3	289	2	348	0	208	449	0	23	516	0	414	244	0
TRENTON	Machine	5	2	305	1	68	812	9	270	15	849	0	244	910	0	46	973	0	491	666	0
MERRIWEATHER	Machine	3	1	958	1	180	3471	16	865	29	496	0	795	632	0	160	878	1	800	614	0
WEST SIDE	Machine	0	0	290	0	66	68	2	234	9	170	0	191	217	0	56	303	0	329	84	0
HARMONY	Machine	0	1	162	0	22	98	2	128	4	139	0	108	169	0	17	222	0	173	104	0
NORTH SIDE	Machine	1	0	73	0	10	228	4	61	3	237	0	44	265	0	10	280	0	92	213	0
BRUNSON	Machine	1	1	88	0	26	259	2	70	2	285	0	54	315	0	15	324	0	106	257	0
	Absentee	0	0	148	0	24	1231	3	129	2	152	0	107	182	0	22	203	0	189	90	0
	CURBSIDE	0	0	4	0	0	5	0	4	0	5	0	0	6	0	0	13	0	2	12	0
GRAND TOTALS		16	5	3339	7	596	3433	58	2818	93	4150	0	2310	4894	0	472	5645	4	3769	3397	1

RESULTS GROUPS SUBTOTALS:

285

		SOLICITOR DIST 11		CLERK OF COURT <i>Allen H.</i>		SHERIFF		COUNTY COUNCIL DIST 1 <i>Not man for</i>		COUNTY COUNCIL DIST 2 <i>Seemed</i>		COUNTY COUNCIL DIST 3 <i>nonnoe</i>		
		D M Y E R S	W R I T E - I N	D U N N (D)	W R I T E - I N	E L A C Y	P A R K E R (D)	W R I T E - I N	D O D D R N (D)	W R I T E - I N	S P E I G H T (R)	W R I T E - I N	K N E E C E (D)	W R I T E - I N
EDGEFIELD 1	Machine	418	0	311	1	185	450	0			415	4		
EDGEFIELD 2	Machine	373	2	613	0	175	528	0			274	1		
KENDALL	Machine	166	0	215	0	110	183	0	209	2	161	0		
JOHNSTON 1	Machine	233	0	599	0	135	548	0					602	0
JOHNSTON 2	Machine	403	0	540	0	192	469	0	322	3			410	0
TRENTON	Machine	431	1	962	0	404	766	0					73	0
MERRIWEATHER	Machine	1006	0	807	0	849	587	0						
WEST SIDE	Machine	349	0	318	0	181	229	0	38	16				
HARMONY	Machine	196	0	233	0	85	195	0			73	0	139	0
NORTH SIDE	Machine	91	0	278	0	52	257	0	260	5				
BRUNSON	Machine	260	0	329	0	72	293	0	301	3				
	Absentee	179	0	218	0	113	168	0	17	0	60	0	82	0
	CURBSIDE	2	0	4	0	0	5	0	35	0	1	0	0	0
GRAND TOTALS		4107	3	5627	1	2533	4678	0	1202	29	984	5	1306	0

RESULTS GROUPS SUBTOTALS:

	COUNTY COUNCIL DIST 4		COUNTY COUNCIL DIST 5			SCHOOL BD DIST 4			SCHOOL BD DIST 5			SCHOOL BD DIST 7			SOIL & WATER CONSERV.	
	<i>Betty Anderson</i> BUTLER	WRITE-IN	<i>Hazelle</i> KITCHENS	ROACH	WRITE-IN	<i>Bral</i> COVAR	GRIMES	WRITE-IN	<i>Louise</i> E BRYAN	TALBERT	WRITE-IN	<i>Joe H.</i> BECKLER	BUNCH	WRITE-IN	<i>W. B.</i> SMITH	WRITE-IN
EDGEFIELD 1	Machine					171	69	0	185	62	0				371	0
EDGEFIELD 2	Machine					215	139	0	37	113	0	36	50	0	447	0
KENDALL	Machine					154	48	0							139	1
JOHNSTON 1	Machine														186	0
JOHNSTON 2	Machine								13	8	0				317	0
TRENTON	Machine	894	0												341	0
MERRINEATHER	Machine			1006	392	0						242	407	0	687	0
WEST SIDE	Machine			210	93	1						93	219	0	292	0
HARMONY	Machine	22	0												179	0
NORTH SIDE	Machine								104	164	0				89	1
BRUNSON	Machine								109	230	0				104	0
	Absentee	27	0	47	12	0	40	5	19	13	0	22	29	0	206	0
	CURBSIDE	0	0	0	0	0	0	1	0	5	0	0	0	0	0	0
GRAND TOTALS		943	0	1243	497	1	580	262	0	467	595	393	705	0	3358	7
RESULTS GROUPS SUBTOTALS:		★		★			★									

286

	BEAVERDAM WATERSHED			Public Count
	<i>John Phillip</i> PHILLIPS	<i>Robert Tidwell</i> MOORE	WRITE-IN	
EDGEFIELD 1	Machine	71	50	6
EDGEFIELD 2	Machine	0	3	0
TRENTON	Machine	0	0	0
WEST SIDE	Machine	0	0	0
HARMONY	Machine	2	1	0
BRUNSON	Machine	0	0	0
	Absentee	2	8	0
	CURBSIDE	4	4	0
GRAND TOTALS		79	66	6
		★	★	

Thomas Phillips
Robert Tidwell
Virginia P. Corley

NOVEMBER 3, 1992 FAIRFIELD COUNTY GENERAL ELECTION
FINAL RESULTS

page 1

	PRESIDENT/VICE PRES					U.S. SENATE					CONGRESSIONAL DIST 5			SENATE DIST 16			SENATE DIST 17		
	PHILL/KNIG	FULLA/MUNO	George BUSSH/QUAY	MARRR/LORD	PERO/STOC	Bill CLIN/GORE	R CLARKSON	T HARTNETT	M JOHNSON	F HOLLINGS	W WRITE-IN	J John SPRATT	W WRITE-IN	Greg GREGORY	C HINSON	W WRITE-IN	C ANDERSON	Linda SHORT	W WRITE-IN
BLACKSTOCK Machine	0	0	15	0	2	36	0	13	0	36	0	9	39	0	0	0	37	15	0
BLAIRS Machine	0	2	50	1	10	230	3	41	2	242	0	39	248	0	0	0	106	186	0
CENTERVILLE Machine	1	0	63	0	12	26	2	53	2	44	0	48	49	0	0	0	46	51	0
FEASTERVILLE Machine	1	0	33	1	1	125	1	37	2	111	0	25	124	0	0	0	91	66	0
GREENBRIER Machine	4	3	216	1	54	519	13	211	8	534	0	191	554	0	0	0	310	438	1
GLADDEN GRVE Machine	0	0	17	0	4	10	0	14	0	15	0	11	20	0	18	12	1	0	0
JENKINSVILLE Machine	6	0	35	0	13	301	3	35	3	306	0	34	306	0	0	0	54	283	0
HOREB-GLENN Machine	1	0	22	0	2	197	2	16	2	193	0	19	196	0	0	0	36	177	0
HICKORY RIDG Machine	5	0	173	0	61	298	9	156	7	355	0	125	385	0	0	0	224	298	0
LEBANDN Machine	0	0	157	0	47	203	5	121	14	252	2	104	280	0	144	200	7	25	0
MITFORD Machine	1	0	131	0	48	203	3	138	5	221	1	127	242	0	165	210	0	0	0
MONTECELLO Machine	0	0	41	0	8	161	1	39	1	161	0	28	171	0	0	0	47	156	0
NEW HOPE Machine	0	0	10	0	9	17	1	10	3	23	0	10	25	0	0	0	20	17	0
RIDGEWAY Machine	1	4	228	3	48	629	4	182	13	693	0	180	689	0	0	0	521	375	1
SIMPSON Machine	1	0	101	1	23	195	3	83	7	222	0	67	243	0	0	0	122	188	0
S. WINNSBORO Machine	4	1	70	0	32	259	8	62	8	274	0	50	297	0	2	0	100	256	0
WINNSBORO ML Machine	0	0	238	0	76	215	7	200	6	297	1	164	332	0	288	187	303	522	0
WINNS. ND. 1 Machine	3	0	270	1	62	576	6	203	10	647	1	160	702	1	12	33	17	44	1
WINNS. ND. 2 Machine	1	1	386	1	59	333	7	307	21	411	0	235	483	0	407	263	40	70	0
WHITE OAK Machine	0	1	39	0	6	69	1	37	3	72	0	35	80	0	0	0	28	37	0
WOODWARD Machine	0	0	8	0	4	55	1	9	1	52	0	11	52	0	0	0	0	0	0
DUTCHMANS CK Machine	3	0	133	0	47	120	9	138	7	144	1	111	183	0	162	126	0	74	0
Absentee	1	0	80	0	23	90	1	72	3	104	0	57	116	0	17	36	0	1	0
Challenged	0	0	2	0	1	0	0	1	0	1	0	1	1	0	1	0	1	1	0
GRAND TOTALS	33	12	2518	9	652	4867	90	2178	128	5410	6	1841	5817	1	1216	1067	2111	3279	3

287

D

D

D

R

D

RESULTS GROUPS SUBTOTALS:

		HOUSE DIST 41 S Tim W R I T E - I N M H I T T I E L W I L K E S			CLERK OF COURT Dorcas W R I T E - I N A N D E R S O N		CORONER Joe W R I T E - I N S I L V I A		SHERIFF Herman W R I T E - I N Y O U N G		SOIL & WATER CONSERV Kerry W R I T E - I N M A T T H E W S		JACKSON CRK WATERSHED Patt Bally W R I T E - I N P O P P E L A D D		
BLACKSTOCK	Machine	24	22	0	39	0	38	0	40	0	29	0			
BLAIRS	Machine	57	222	0	266	0	269	0	267	1	47	0			
CENTERVILLE	Machine	55	39	0	71	0	79	0	72	0	44	0			
FEASTERVILLE	Machine	69	85	0	138	0	140	0	143	3	39	0			
GREENBRIER	Machine	212	523	1	673	0	681	0	653	4	253	4			
GLADDEN GRVE	Machine	25	6	0	29	0	31	0	29	0	22	0			
JENKINSVILLE	Machine	30	302	0	315	0	319	0	316	0	67	0			
HOREB-GLENN	Machine	28	186	0	208	0	209	0	211	0	42	0	30	25	
HICKORY RIDG	Machine	197	323	0	470	0	474	0	447	5	213	0	167	197	
LEBANON	Machine	177	217	0	348	0	363	0	324	5	199	0	162	150	
MITFORD	Machine	102	222	1	293	0	296	0	302	0	131	0			
MONTICELLO	Machine	38	163	0	193	0	192	0	190	0	69	0			
NEW HOPE	Machine	15	22	0	35	0	33	0	32	0	25	0			
RIDGEMAY	Machine	200	648	0	772	0	776	2	791	1	204	2			
SIMPSON	Machine	77	221	0	274	0	273	0	269	0	96	0			
S. WINNSBORO	Machine	95	252	1	333	0	337	0	336	0	102	0			
WINNSBORO ML	Machine	267	232	0	452	0	468	0	431	0	275	0	243	191	
WINNS. NO. 1	Machine	263	613	0	790	0	806	0	760	14	319	0	262	255	
WINNS. NO. 2	Machine	357	385	1	624	1	638	4	600	13	402	2	326	314	
WHITE OAK	Machine	48	66	0	106	0	107	0	97	0	57	0			
WOODWARD	Machine	14	48	0	59	0	58	0	61	0	22	0			
DUTCHMANS CK	Machine	87	182	0	231	0	239	0	227	3	157	0			
	Absentee	78	100	0	188	0	148	1	140	1	78	0	26	26	
	Challenged	2	2	0	4	0	4	0	4	0	0	0	2	2	
GRAND TOTALS		2517	5081	4	6911	1	6978	7	6742	50	2895	8	1218	1160	
RESULTS GROUPS SUBTOTALS:			D		D		D		D		(P)		NP	NP	

288

		ROCKY CRK WATERSHED Bobby Daniel S M I C H A E L W R I T E - I N				WATEREE CRK WATERSHED W.D. Wey R P A T R I C K R B A N K H E A D R J O H N S O N W R I T E - I N					COUNCIL DIST 2 Norma W R I T E - I N		COUNCIL DIST 4 Rennelle W R I T E - I N			COUNCIL DIST 6 Bud W R I T E - I N	
BLACKSTOCK	Machine	25	26	29	25	0											
GREENBRIER	Machine																
GLADDEN GRVE	Machine	16	16	23	16	0	1	1	1	1	0	120	204	0			
JENKINSVILLE	Machine											40	257	0			
HOREB-GLENN	Machine											94	108	0			
HICKORY RIDG	Machine																
LEBANON	Machine										0	0					
MITFORD	Machine	48	41	47	38	2	84	64	65	75	65	178	0				
MONTICELLO	Machine											110	0				
WINNSBORO ML	Machine											50	126	1			
WINNS. NO. 1	Machine														278	0	
WINNS. NO. 2	Machine														112	0	
WHITE OAK	Machine						51	53	54	50	51	14	0				
WOODWARD	Machine						15	14	13	13	14	85	1				
DUTCHMANS CK	Machine																
	Absentee	4	3	3	1	2	3	4	5	4	4	144	0		13	0	
	Challenged	0	0	0	0	0	0	0	0	0	0	32	0		0	0	
GRAND TOTALS		93	86	102	80	4	154	136	138	143	135	564	1	309	704	403	
RESULTS GROUPS SUBTOTALS:		NP	NP	NP	NP		NP	NP	NP	NP	NP		NP		NP	NP	

FLORENCE COUNTY, SC
 GENERAL ELECTION
 NOVEMBER 3, 1992

- 1 Ballots Cast - TOTAL
- RESIDENT AND VICE PRESIDENT
- VOTE FOR NO MORE THAN 1
- AMP - HOWARD PHILLIPS
- 2 AMP - ALBION W KNIGHT
- UCP - LEONORA B FULANI
- 3 UCP - MARIA ELIZABETH MUNOZ
- REP - GEORGE BUSH
- 4 REP - DAN QUAYLE
- LIB - ANDRE MARROU
- 5 LIB - NANCY LORD

* * * CONTINUED * * *

	1	2	3	4	5
0001 BACK SWAMP	253	0	0	132	0
0002 BROOKGREEN	393	0	0	155	1
0003 CARTERSVILLE	342	2	0	147	0
0004 CLAUSSEN	433	0	0	152	3
0005 COLES CROSSROADS	1,066	0	3	724	3
0006 VOX	235	0	0	128	0
0007 COWARDS NO 1	450	0	0	237	1
0008 COWARDS NO 2	332	0	0	177	0
0009 EBENEZER	2,421	2	1	1,592	8
0010 EFFINGHAM	380	1	0	216	2
0011 ELIM	275	0	1	157	0
0012 EVERGREEN	546	0	0	253	0
0013 FLORENCE WARD 1	684	0	0	13	0
0014 FLORENCE WARD 2	664	0	2	81	0
0015 FLORENCE WARD 3	846	2	0	35	0
0016 FLORENCE WARD 4	447	4	0	263	1
0017 FLORENCE WARD 5	663	0	0	376	1
0018 FLORENCE WARD 6	569	0	1	371	2
0019 FLORENCE WARD 7	1,016	0	0	703	3
0020 FLORENCE WARD 8	1,245	0	0	834	3
0022 FRIENDFIELD	179	0	0	106	0
0023 GLENWOOD	300	0	2	166	1
0024 GREENWOOD	1,443	1	0	802	2
0025 HANNAH	359	2	0	253	0
0026 HIGH HILL	190	0	0	114	0
0027 SARDIS	178	0	0	112	0
0028 JOHNSONVILLE	1,024	2	0	558	2
0029 KINGSBURG	220	0	0	56	0
0030 LAKE CITY NO 1	789	1	0	327	3
0031 LAKE CITY NO 2	713	0	0	432	0
0032 LAKE CITY NO 3	632	0	1	334	2
0033 LAKE CITY NO 4	1,014	1	0	51	0
0034 LEO	110	0	0	49	0
0035 MARS BLUFF 1	840	0	0	435	0
0036 MCALLISTER MILL	304	0	1	170	0
0037 OAK GROVE	258	0	0	178	0
0038 OLANTA	546	3	0	318	0
0039 PAMPLICO NO 1	616	1	0	320	0
0040 PROSPECT	147	0	1	92	0
0041 QUINBY	534	0	0	226	1
0042 SALEM	144	0	0	90	0

FLORENCE COUNTY, SC
 GENERAL ELECTION
 NOVEMBER 3, 1992

- 1 Ballots Cast - TOTAL
 PRESIDENT AND VICE PRESIDENT
 VOTE FOR NO MORE THAN 1
- 2 AMP - HOWARD PHILLIPS
 - AMP - ALBION W KNIGHT
 - UCP - LEONORA B FULANI
 - 3 UCP - MARIA ELIZABETH MUNOZ
 - REP - GEORGE BUSH
 - 4 REP - DAN QUAYLE
 - LIB - ANDRE MARROU
 - 5 LIB - NANCY LORD

* * * CONTINUED * * *

	1	2.....	3.....	4.....	5
0043 SCRANTON	496	0	0	266	0
0044 STONE	281	0	0	98	0
0045 TANS BAY	658	0	0	365	3
0046 TIMMONSVILLE	1,458	4	1	552	2
0047 PAMPLICO NO 2	429	0	0	119	1
0048 FLORENCE WARD 9	1,017	2.....	1.....	20.....	0
0049 FLORENCE WARD 10	528	1	1	7	0
0050 FLORENCE WARD 11	611	0	1	355	0
0051 FLORENCE WARD 12	1,032	0	1	645	3
0052 FLORENCE WARD 14	1,837	0	0	1,180	4
0053 DELMAE	1,821	0	2	1,165	5
0054 SPAULDING	564	1.....	0.....	35.....	0
0055 GILBERT	519	0	1	116	0
0056 FLORENCE WARD 15	547	0	0	299	0
0057 MARS BLUFF 2	852	1	0	401	1
0058 MILL BRANCH	275	1	0	62	0
0059 SAVANNAH GROVE	1,060	2	1	424	4
0060 WEST FLORENCE	1,619	0.....	4..	1,069.....	4
0750 ABSENTEE VOTERS 1	1,361	2	3	679	2
0800 CHALLENGE	24	0	0	10	0
TOTAL	40,789	36	29	19,802	68

FLORENCE COUNTY, SC
 GENERAL ELECTION
 NOVEMBER 3, 1992

* * CONTINUED * * *

PRESIDENT AND VICE PRESIDENT
 VOTE FOR NO MORE THAN 1

- 1 PTN - ROSS PEROT
- 1 PTN - JAMES STOCKDALE
- DEM - BILL CLINTON
- 2 DEM - AL GORE

	1	2
0001 BACK SWAMP	53	65
0002 BROOKGREEN	29	194
0003 CARTERSVILLE	23	148
0004 CLAUSSEN	33	217
0005 COLES CROSSROADS	119	167
0006 VOX	26	74
0007 COWARDS NO 1	35	157
0008 COWARDS NO 2	39	101
0009 EBENEZER	289	473
0010 EFFINGHAM	41	105
0011 ELIM	22	92
0012 EVERGREEN	58	206
0013 FLORENCE WARD 1	11	626
0014 FLORENCE WARD 2	19	534
0015 FLORENCE WARD 3	12	769
0016 FLORENCE WARD 4	45	121
0017 FLORENCE WARD 5	66	197
0018 FLORENCE WARD 6	42	138
0019 FLORENCE WARD 7	78	205
0020 FLORENCE WARD 8	128	232
0022 FRIENDFIELD	17	54
0023 GLENWOOD	26	86
0024 GREENWOOD	123	434
0025 HANNAH	20	67
0026 HIGH HILL	28	38
0027 SARDIS	19	40
0028 JOHNSONVILLE	105	304
0029 KINGSBURG	11	145
0030 LAKE CITY NO 1	50	349
0031 LAKE CITY NO 2	58	167
0032 LAKE CITY NO 3	34	210
0033 LAKE CITY NO 4	7	836
0034 LEO	12	40
0035 MARS BLUFF 1	80	258
0036 MCALLISTER MILL	34	85
0037 OAK GROVE	20	41
0038 OLANTA	38	174
0039 PAMPLICO NO 1	71	209
0040 PROSPECT	22	27
0041 QUINBY	50	235
0042 SALEM	9	30
0043 SCRANTON	41	174
0044 STONE	17	152
0045 TANS BAY	53	214
0046 TIMMONSVILLE	111	727
0047 PAMPLICO NO 2	26	261

FLORENCE COUNTY, SC
 GENERAL ELECTION
 NOVEMBER 3, 1992

* * CONTINUED * * *

RESIDENT AND VICE PRESIDENT
 VOTE FOR NO MORE THAN 1

- PTN - ROSS PEROT
- 1 PTN - JAMES STOCKDALE
- DEM - BILL CLINTON
- 2 DEM - AL GORE

	1.....2	
0048 FLORENCE WARD 9	11	918
0049 FLORENCE WARD 10	10	482
0050 FLORENCE WARD 11	64	174
0051 FLORENCE WARD 12	126	227
0052 FLORENCE WARD 14	211	399
0053 DELMAE	. 230.....	362
0054 SPAULDING	11	487
0055 GILBERT	36	342
0056 FLORENCE WARD 15	52	173
0057 MARS BLUFF 2	88	324
0058 MILL BRANCH	12	196
0059 SAVANNAH GROVE	. 84.....	493
0060 WEST FLORENCE	167	336
0750 ABSENTEE VOTERS 1	143	471
0800 CHALLENGE	4	7
 TOTAL	 3,499	 15,569

FLORENCE COUNTY, SC
 GENERAL ELECTION
 NOVEMBER 3, 1992

UNITED STATES SENATOR
 VOTE FOR NO MORE THAN 1

- 1 AMP - ROBERT BARNWELL CLARKSON II
- 2 REP - TOMMY HARTNETT
- 3 LIB - MARK JOHNSON
- 4 DEM - FRITZ HOLLINGS

	1.....	2.....	3.....	4
0001 BACK SWAMP	0	149	6	91
0002 BROOKGREEN	2	150	5	227
0003 CARTERSVILLE	4	147	1	169
0004 CLAUSSEN	3	153	5	246
0005 COLES CROSSROADS	8	743	11	287
0006 VOX	2.....	116.....	3.....	111
0007 COWARDS NO 1	3	191	1	236
0008 COWARDS NO 2	1	153	3	166
0009 EBENEZER	21	1,666	37	640
0010 EFFINGHAM	5	212	4	128
0011 ELIM	5	144	3	118
0012 EVERGREEN	5.....	271.....	6.....	249
0013 FLORENCE WARD 1	1	13	4	635
0014 FLORENCE WARD 2	2	68	7	556
0015 FLORENCE WARD 3	1	29	3	782
0016 FLORENCE WARD 4	1	239	13	180
0017 FLORENCE WARD 5	5	332	8	293
0018 FLORENCE WARD 6	4.....	330.....	7.....	219
0019 FLORENCE WARD 7	2	621	18	347
0020 FLORENCE WARD 8	6	786	13	412
0022 FRIENDFIELD	1	106	2	62
0023 GLENWOOD	2	168	2	118
0024 GREENWOOD	7	792	20	580
0025 HANNAH	0.....	216.....	6.....	129
0026 HIGH HILL	2	110	0	70
0027 SARDIS	0	106	1	66
0028 JOHNSONVILLE	9	529	14	440
0029 KINGSBURG	2	52	2	158
0030 LAKE CITY NO 1	9	274	8	472
0031 LAKE CITY NO 2	5.....	369.....	9.....	301
0032 LAKE CITY NO 3	3	270	6	324
0033 LAKE CITY NO 4	5	42	2	865
0034 LEO	1	47	3	53
0035 MARS BLUFF 1	4	442	16	352
0036 MCALLISTER MILL	5	186	5	101
0037 OAK GROVE	2.....	168.....	2.....	75
0038 OLANTA	6	277	4	248
0039 PAMPLICO NO 1	4	275	5	314
0040 PROSPECT	1	79	1	57
0041 QUINBY	0	233	9	278
0042 SALEM	1	91	3	41
0043 SCRANTON	0.....	247.....	5.....	223
0044 STONE	4	103	0	164
0045 TANS BAY	3	343	13	283
0046 TIMMONSVILLE	12	523	11	857
0047 PAMPLICO NO 2	1	100	4	311
0048 FLORENCE WARD 9	6	19	1	937

FLORENCE COUNTY, SC
 GENERAL ELECTION
 NOVEMBER 3, 1992

UNITED STATES SENATOR
 VOTE FOR NO MORE THAN 1

- 1 AMP - ROBERT BARNWELL CLARKSON II
- 2 REP - TOMMY HARTNETT
- 3 LIB - MARK JOHNSON
- 4 DEM - FRITZ HOLLINGS

	1.....	2.....	3.....	4
0049 FLORENCE WARD 10	2	10	3	482
0050 FLORENCE WARD 11	2	338	10	243
0051 FLORENCE WARD 12	6	665	19	321
0052 FLORENCE WARD 14	8	1,188	23	585
0053 DELMAE	9	1,198	39	541
0054 SPAULDING	0.....	38.....	5.....	505
0055 GILBERT	3	117	4	368
0056 FLORENCE WARD 15	3	325	11	193
0057 MARS BLUFF 2	12	398	11	411
0058 MILL BRANCH	0	46	1	224
0059 SAVANNAH GROVE	9	443	19	558
0060 WEST FLORENCE	7..	1,064.....	35.....	479
0750 ABSENTEE VOTERS 1	6	639	18	622
0800 CHALLENGE	0	9	1	14
TOTAL	243	19,158	511	19,517

FLORENCE COUNTY, SC
 GENERAL ELECTION
 NOVEMBER 3, 1992

U.S. REPRESENTATIVE IN CONGRESS SIXTH DISTRICT

VOTE FOR NO MORE THAN 1
 1 REP - JOHN CHASE
 2 DEM - JAMES E CLYBURN

STATE SENATE DISTRICT 30
 VOTE FOR NO MORE THAN 1
 3 DEM - MAGGIE WALLACE GLOVER

STATE SENATE DISTRICT 31
 VOTE FOR NO MORE THAN 1
 4 DEM - HUGH K LEATHERMAN

	1	2	3	4
0001 BACK SWAMP	190	55	.	159
0002 BROOKGREEN	200	186	.	305
0003 CARTERSVILLE	162	156		
0004 CLAUSSEN	181	229	301	
0005 COLES CROSSROADS	867	179	.	732
0006 VOX	. 14879	.	. 185
0007 COWARDS NO 1	272	161	.	363
0008 COWARDS NO 2	209	112	.	257
0009 EBENEZER	1,886	469	.	1,472
0010 EFFINGHAM	269	84	.	262
0011 ELIM	181	89	.	211
0012 EVERGREEN	. 330187	.	. 443
0013 FLORENCE WARD 1	11	640	647	
0014 FLORENCE WARD 2	94	539	570	
0015 FLORENCE WARD 3	30	787	801	
0016 FLORENCE WARD 4	303	127	.	320
0017 FLORENCE WARD 5	456	178	.	445
0018 FLORENCE WARD 6	. 446115	.	. 415
0019 FLORENCE WARD 7	809	176	.	720
0020 FLORENCE WARD 8	1,021	194	.	888
0022 FRIENDFIELD	124	43	.	105
0023 GLENWOOD	207	83	.	193
0024 GREENWOOD	949	441	.	1,053
0025 HANNAH	. 26684	.	. 278
0026 HIGH HILL	141	40	.	140
0027 SARDIS	130	42	.	132
0028 JOHNSONVILLE	632	347	.	759
0029 KINGSBURG	69	147	186	
0030 LAKE CITY NO 1	366	390		
0031 LAKE CITY NO 2	. 469204		
0032 LAKE CITY NO 3	353	246	.	11
0033 LAKE CITY NO 4	52	865		
0034 LEO	52	55		
0035 MARS BLUFF 1	522	288	531	
0036 MCALLISTER MILL	214	80	.	225
0037 OAK GROVE	. 20739	.	. 180
0038 OLANTA	348	182	.	429
0039 PAMPLICO NO 1	353	242	.	463
0040 PROSPECT	102	38	.	119
0041 QUINBY	290	227	.	422
0042 SALEM	103	31	.	101
0043 SCRANTON	. 301168	.	. 369
0044 STONE	112	156	208	

FLORENCE COUNTY, SC
 GENERAL ELECTION
 NOVEMBER 3, 1992

U.S. REPRESENTATIVE IN CONGRESS SIXTH DISTRICT
 VOTE FOR NO MORE THAN 1

- 1 REP - JOHN CHASE
- 2 DEM - JAMES E CLYBURN

STATE SENATE DISTRICT 30

VOTE FOR NO MORE THAN 1

- 3 DEM - MAGGIE WALLACE GLOVER

STATE SENATE DISTRICT 31

VOTE FOR NO MORE THAN 1

- 4 DEM - HUGH K LEATHERMAN

	1	2	3	4
0045 TANS BAY	429	209	.	487
0046 TIMMONSVILLE	642	761	.	1,152
0047 PAMPLICO NO 2	139	277	363	
0048 FLORENCE WARD 9	12	960	960	
0049 FLORENCE WARD 10	6	496	497	
0050 FLORENCE WARD 11	. 436156	.	. 412
0051 FLORENCE WARD 12	808	203	.	710
0052 FLORENCE WARD 14	1,451	355	.	1,189
0053 DELMAE	1,432	344	.	1,210
0054 SPAULDING	40	503	517	
0055 GILBERT	150	347	419	
0056 FLORENCE WARD 15	. 370160	.	. 371
0057 MARS BLUFF 2	476	342	.	661
0058 MILL BRANCH	77	195	229	
0059 SAVANNAH GROVE	500	525	.	753
0060 WEST FLORENCE	1,272	318	.	1,084
0750 ABSENTEE VOTERS 1	787	486	185	627
0800 CHALLENGE	. 1410	.	. 4 . 12
TOTAL	23,468	15,827	6,418	20,824

FLORENCE COUNTY, SC
 GENERAL ELECTION
 NOVEMBER 3, 1992

STATE SENATE DISTRICT 32
 VOTE FOR NO MORE THAN 1
 1 REP - WILLIAM DOUGLAS BODIFORD
 2 DEM - JOHN YANCEY MCGILL
 STATE SENATE DISTRICT 36
 VOTE FOR NO MORE THAN 1
 3 DEM - JOHN CALHOUN LAND
 STATE HOUSE OF REPRESENTATIVES DISTRICT 59
 VOTE FOR NO MORE THAN 1
 4 DEM - HICKS HARWELL
 STATE HOUSE OF REPRESENTATIVES DISTRICT 60
 VOTE FOR NO MORE THAN 1
 5 DEM - WOODY MCKAY

* * * CONTINUED * * *

	1	2	3	4	5
0001 BACK SWAMP	.	.	.	157	
0002 BROOKGREEN	.	.	.	63	0
0003 CARTERSVILLE	.	.	228	.	248
0004 CLAUSSEN	.	.	.	262	
0009 EBENEZER	1,108
0011 ELIM	210
0013 FLORENCE WARD 1	.	.	.	638	
0023 GLENWOOD	199
0024 GREENWOOD	1,002
0027 SARDIS	128
0029 KINGSBURG	.	.	.	188	
0030 LAKE CITY NO 1	184	574			
0031 LAKE CITY NO 2	215	462			
0032 LAKE CITY NO 3	144	426			
0033 LAKE CITY NO 4	33	885			
0034 LEO	35	71			
0035 MARS BLUFF 1	.	.	.	606	
0037 OAK GROVE	170
0038 OLANTA	422
0041 QUINBY	.	.	.	418	
0042 SALEM	104
0044 STONE	.	.	.	216	
0045 TANS BAY	472
0046 TIMMONSVILLE	1,156
0047 PAMPLICO NO 2	.	.	.	371	
0048 FLORENCE WARD 9	.	.	.	923	
0049 FLORENCE WARD 10	.	.	.	151	
0054 SPAULDING	.	.	.	518	
0055 GILBERT	.	.	.	53	
0056 FLORENCE WARD 15	20
0057 MARS BLUFF 2	.	.	.	666	
0058 MILL BRANCH	.	.	.	244	
0059 SAVANNAH GROVE	737
0060 WEST FLORENCE	374
0750 ABSENTEE VOTERS 1	10	44	0	142	146
0800 CHALLENGE	04	0	0	9

TOTAL 297 621 2,466 228 5,616 6,505

FLORENCE COUNTY, SC
 GENERAL ELECTION
 NOVEMBER 3, 1992

*** CONTINUED ***
 STATE HOUSE OF REPRESENTATIVES DISTRICT 60
 VOTE FOR NO MORE THAN 1
 STATE HOUSE OF REPRESENTATIVES DISTRICT 61
 VOTE FOR NO MORE THAN 1
 1 DEM - HARRY R ASKINS
 STATE HOUSE OF REPRESENTATIVES DISTRICT 62
 VOTE FOR NO MORE THAN 1
 2 REP - JEFF LEE
 3 DEM - JESSE E HINES
 STATE HOUSE OF REPRESENTATIVES DISTRICT 63
 VOTE FOR NO MORE THAN 1
 4 REP - PHIL ILLINGWORTH
 5 DEM - BILLY HOUCK

*** CONTINUED ***

	1	2.....3	4.....5
0002 BROOKGREEN	.	192 129	
0003 CARTERSVILLE			
0004 CLAUSSEN	53		
0005 COLES CROSSROADS	.	.	581 457
0006 VOX	185		
0007 COWARDS NO 1	. 363		
0008 COWARDS NO 2	248		
0009 EBENEZER	.	.	227 235
0010 EFFINGHAM	239		
0011 ELIM			
0012 EVERGREEN	424		
0014 FLORENCE WARD 2	.	. 77.....544	
0015 FLORENCE WARD 3	.	26 790	
0016 FLORENCE WARD 4	.	.	180 244
0017 FLORENCE WARD 5	.	.	283 350
0018 FLORENCE WARD 6	.	.	229 321
0019 FLORENCE WARD 7	.	.	392 594
0020 FLORENCE WARD 8 475.....740
0022 FRIENDFIELD	105		
0023 GLENWOOD			
0024 GREENWOOD			
0025 HANNAH	274		
0026 HIGH HILL	144		
0027 SARDIS			
0028 JOHNSONVILLE	733		
0030 LAKE CITY NO 1	698		
0031 LAKE CITY NO 2	610		
0032 LAKE CITY NO 3	556		
0033 LAKE CITY NO 4	901		
0034 LEO	. 88		
0036 MCALLISTER MILL	229		
0037 OAK GROVE			
0038 OLANTA			
0039 PAMPLICO NO 1	457		
0040 PROSPECT	115		
0042 SALEM			
0043 SCRANTON	373		
0045 TANS. BAY			

FLORENCE COUNTY, SC
 GENERAL ELECTION
 NOVEMBER 3, 1992

*** CONTINUED ***
 STATE HOUSE OF REPRESENTATIVES DISTRICT 60
 VOTE FOR NO MORE THAN 1
 STATE HOUSE OF REPRESENTATIVES DISTRICT 61
 VOTE FOR NO MORE THAN 1
 1 DEM - HARRY R ASKINS
 STATE HOUSE OF REPRESENTATIVES DISTRICT 62
 VOTE FOR NO MORE THAN 1
 2 REP - JEFF LEE
 3 DEM - JESSE E HINES
 STATE HOUSE OF REPRESENTATIVES DISTRICT 63
 VOTE FOR NO MORE THAN 1
 4 REP - PHIL ILLINGWORTH
 5 DEM - BILLY HOUCK

*** CONTINUED ***

	1	2.....3	4.....5
0046 TIMMONSVILLE			
0048 FLORENCE WARD 9	.	0 21	
0049 FLORENCE WARD 10	.	3 341	
0050 FLORENCE WARD 11	.	.	248 335
0051 FLORENCE WARD 12	.	.	490 514
0052 FLORENCE WARD 14	1,030....749
0053 DELMAE	.	.	972 787
0055 GILBERT	.	41 232	44 103
0056 FLORENCE WARD 15	.	.	272 228
0059 SAVANNAH GROVE	.	.	
0060 WEST FLORENCE	.	.	459 462
0750 ABSENTEE VOTERS 1	. 119	. 32.....77	. 286....285
0800 CHALLENGE	5	1 5	0 0
TOTAL	6,919	372 2,139	6,168 6,404

FLORENCE COUNTY, SC
 GENERAL ELECTION
 NOVEMBER 3, 1992

* * CONTINUED * * *

STATE HOUSE OF REPRESENTATIVES DISTRICT 63

VOTE FOR NO MORE THAN 1
 CLERK OF COURT

- VOTE FOR NO MORE THAN 1
 1 REP - JUDY BAKER FLOYD
 2 DEM - BERNICE B PARKER

CORONER

- VOTE FOR NO MORE THAN 1
 3 REP - MIKE YOUNG
 4 DEM - M G BUBBA MATTHEWS

	1.....2	3.....4
0001 BACK SWAMP	120 128	114 128
0002 BROOKGREEN	124 261	118 265
0003 CARTERSVILLE	127 183	94 225
0004 CLAUSSEN	111 295	77 328
0005 COLES CROSSROADS	518 527	461 580
0006 VOX	91....137	64....165
0007 COWARDS NO 1	154 282	139 296
0008 COWARDS NO 2	146 175	88 232
0009 EBENEZER	1,433 899	1,424 901
0010 EFFINGHAM	166 183	130 224
0011 ELIM	118 152	86 183
0012 EVERGREEN	179....343	118....408
0013 FLORENCE WARD 1	18 629	12 634
0014 FLORENCE WARD 2	56 573	57 567
0015 FLORENCE WARD 3	30 787	28 786
0016 FLORENCE WARD 4	188 242	191 237
0017 FLORENCE WARD 5	270 366	261 371
0018 FLORENCE WARD 6	225....330	242....304
0019 FLORENCE WARD 7	450 533	462 509
0020 FLORENCE WARD 8	499 710	552 648
0022 FRIENDFIELD	85 83	66 104
0023 GLENWOOD	122 163	126 161
0024 GREENWOOD	573 812	528 860
0025 HANNAH	158....189	95....256
0026 HIGH HILL	93 87	60 121
0027 SARDIS	98 74	85 87
0028 JOHNSONVILLE	455 523	338 639
0029 KINGSBURG	45 165	24 185
0030 LAKE CITY NO 1	232 519	155 591
0031 LAKE CITY NO 2	266....408	185....484
0032 LAKE CITY NO 3	198 404	139 460
0033 LAKE CITY NO 4	51 860	31 875
0034 LEO	38 64	33 68
0035 MARS BLUFF 1	327 474	254 547
0036 MCALLISTER MILL	147 142	86 205
0037 OAK GROVE	130....124	84....169
0038 OLANTA	217 314	146 377
0039 PAMPLICO NO 1	217 378	150 443
0040 PROSPECT	78 61	39 102
0041 QUINBY	201 314	191 320
0042 SALEM	65 73	50 87
0043 SCRANTON	233....248	154....327

FLORENCE COUNTY, SC
 GENERAL ELECTION
 NOVEMBER 3, 1992

* * CONTINUED * * *

STATE HOUSE OF REPRESENTATIVES DISTRICT 63

VOTE FOR NO MORE THAN 1
 CLERK OF COURT

VOTE FOR NO MORE THAN 1

- 1 REP - JUDY BAKER FLOYD
- 2 DEM - BERNICE B PARKER

CORONER

VOTE FOR NO MORE THAN 1

- 3 REP - MIKE YOUNG
- 4 DEM - M G BUBBA MATTHEWS

	1.....2	3.....4		
0044 STONE	77	189	49	218
0045 TANS BAY	273	369	239	402
0046 TIMMONSVILLE	441	948	379	1,015
0047 PAMPLICO NO 2	87	327	54	356
0048 FLORENCE WARD 9	29	935	30	928
0049 FLORENCE WARD 10	13.....484		7.....487	
0050 FLORENCE WARD 11	251	339	273	308
0051 FLORENCE WARD 12	426	578	505	490
0052 FLORENCE WARD 14	985	801	973	802
0053 DELMAE	915	846	889	864
0054 SPAULDING	35	509	38	506
0055 GILBERT	114.....376		93.....400	
0056 FLORENCE WARD 15	267	258	236	292
0057 MARS BLUFF 2	310	504	253	565
0058 MILL BRANCH	53	218	33	234
0059 SAVANNAH GROVE	366	656	386	627
0060 WEST FLORENCE	860	705	849	712
0750 ABSENTEE VOTERS 1	626.....623		554.....693	
0800 CHALLENGE	11	13	7	17
TOTAL	15,191	23,892	13,584	25,375

FLORENCE COUNTY, SC
 GENERAL ELECTION
 NOVEMBER 3, 1992

SHERIFF

VOTE FOR NO MORE THAN 1

- 1 REP - MARK MCKAY
- 2 DEM - JAMES C JIMMY GREGG JR

TREASURER

VOTE FOR NO MORE THAN 1

- 3 REP - LICIA STONE
- 4 DEM - KARL G SMITH

SOIL AND WATER CONSERVATION DISTRICT COMMISSIONER

VOTE FOR NO MORE THAN 1

- 5 PTN - GILES M ROBERT

* * * CONTINUED * * *

	1.....2	3.....4	5
0001 BACK SWAMP	97 152	155 93	126
0002 BROOKGREEN	116 268	168 214	187
0003 CARTERSVILLE	83 236	135 188	99
0004 CLAUSSEN	63 349	163 250	174
0005 COLES CROSSROADS	425 614	692 350	573
0006 VOX	54.....175	86.....144	105
0007 COWARDS NO 1	104 331	192 246	216
0008 COWARDS NO 2	97 224	179 143	156
0009 EBENEZER	1,374 946	1,614 713	1,296
0010 EFFINGHAM	91 260	197 155	207
0011 ELIM	63 209	154 118	139
0012 EVERGREEN	106.....417	288.....235	287
0013 FLORENCE WARD 1	10 635	14 632	74
0014 FLORENCE WARD 2	39 587	79 551	119
0015 FLORENCE WARD 3	25 790	45 769	235
0016 FLORENCE WARD 4	182 245	253 179	231
0017 FLORENCE WARD 5	245 391	361 276	320
0018 FLORENCE WARD 6	235.....317	344.....208	322
0019 FLORENCE WARD 7	442 528	598 375	564
0020 FLORENCE WARD 8	496 712	755 459	696
0022 FRIENDFIELD	62 110	98 74	71
0023 GLENWOOD	131 153	164 127	143
0024 GREENWOOD	452 936	767 631	748
0025 HANNAH	80.....264	225.....128	221
0026 HIGH HILL	61 117	104 80	107
0027 SARDIS	75 96	101 72	96
0028 JOHNSONVILLE	284 689	537 447	529
0029 KINGSBURG	21 190	53 161	61
0030 LAKE CITY NO 1	111 637	241 515	433
0031 LAKE CITY NO 2	139.....536	257.....428	436
0032 LAKE CITY NO 3	114 479	196 410	372
0033 LAKE CITY NO 4	26 879	53 864	189
0034 LEO	28 76	38 68	58
0035 MARS BLUFF 1	210 591	434 371	405
0036 MCALLISTER MILL	78 210	140 154	155
0037 OAK GROVE	86.....168	161.....94	135
0038 OLANTA	144 383	237 298	277
0039 PAMPLICO NO 1	113 485	286 313	279
0040 PROSPECT	36 107	95 49	100
0041 QUINBY	138 373	222 296	254
0042 SALEM	40 98	84 52	83

FLORENCE COUNTY, SC
 GENERAL ELECTION
 NOVEMBER 3, 1992

SHERIFF

VOTE FOR NO MORE THAN 1

- 1 REP - MARK MCKAY
- 2 DEM - JAMES C JIMMY GREGG JR

TREASURER

VOTE FOR NO MORE THAN 1

- 3 REP - LICIA STONE
- 4 DEM - KARL G SMITH

SOIL AND WATER CONSERVATION DISTRICT COMMISSIONER

VOTE FOR NO MORE THAN 1

- 5 PTN - GILES M ROBERT

* * * CONTINUED * * *

	1.....2	3.....4	5
0043 SCRANTON	144 334	245 236	219
0044 STONE	48 219	97 173	110
0045 TANS BAY	195 450	353 289	302
0046 TIMMONSVILLE	379 1,013	509 890	557
0047 PAMPLICO NO 2	37 378	107 304	305
0048 FLORENCE WARD 9	12.....946	43.....920	211
0049 FLORENCE WARD 10	8 489	15 484	89
0050 FLORENCE WARD 11	234 355	340 244	337
0051 FLORENCE WARD 12	482 515	629 379	583
0052 FLORENCE WARD 14	919 854	1,231 549	1,013
0053 DELMAE	888 870	1,160 605	945
0054 SPAULDING	35.....509	42.....501	70
0055 GILBERT	77 417	128 363	165
0056 FLORENCE WARD 15	212 318	338 190	272
0057 MARS BLUFF 2	200 617	378 438	425
0058 MILL BRANCH	20 249	64 207	44
0059 SAVANNAH GROVE	339 680	454 563	374
0060 WEST FLORENCE	780.....777	1,067.....506	916
0750 ABSENTEE VOTERS 1	495 750	696 561	567
0800 CHALLENGE	6 18	12 12	11
TOTAL	12,286 26,721	18,873 20,344	18,793

FLORENCE COUNTY, SC
 GENERAL ELECTION
 NOVEMBER 3, 1992

* * * CONTINUED * * *

SOIL AND WATER CONSERVATION DISTRICT COMMISSIONER

VOTE FOR NO MORE THAN 1

COUNTY COUNCIL DISTRICT 2

VOTE FOR NO MORE THAN 1

1 DEM - JOE W KING

COUNTY COUNCIL DISTRICT 4

VOTE FOR NO MORE THAN 1

2 REP - FREDDIE W HYMAN

3 DEM - MITCHELL KIRBY

COUNTY COUNCIL DISTRICT 5

VOTE FOR NO MORE THAN 1

4 REP - A C ALLEN

5 DEM - J L DINKY MILES

* * * CONTINUED * * *

	1	2.....3	4.....5
0001 BACK SWAMP			
0002 BROOKGREEN			
0003 CARTERSVILLE	.	61 261	
0004 CLAUSSEN			
0005 COLES CROSSROADS			
0006 VOX	. 180		
0007 COWARDS NO 1	.	.	123 317
0008 COWARDS NO 2	.	.	119 203
0009 EBENEZER			
0010 EFFINGHAM	.	34 56	136 119
0011 ELIM	.	101 164	
0012 EVERGREEN 245.....281
0013 FLORENCE WARD 1			
0014 FLORENCE WARD 2			
0015 FLORENCE WARD 3			
0016 FLORENCE WARD 4			
0017 FLORENCE WARD 5			
0018 FLORENCE WARD 6			
0019 FLORENCE WARD 7			
0020 FLORENCE WARD 8			
0022 FRIENDFIELD	107		
0023 GLENWOOD	.	126 161	
0024 GREENWOOD	.	.	719 668
0025 HANNAH	. 293		
0026 HIGH HILL	111		
0027 SARDIS	.	101 70	
0028 JOHNSONVILLE	780		
0029 KINGSBURG	205		
0030 LAKE CITY NO 1			
0031 LAKE CITY NO 2	. 0		
0032 LAKE CITY NO 3	.	.	3 26
0033 LAKE CITY NO 4			
0034 LEO	0		
0035 MARS BLUFF 1			
0036 MCALLISTER MILL	.	.	94 152
0037 OAK GROVE	.	. 121.....133	
0038 OLANTA	.	.	105 214
0039 PAMPLICO NO 1	478		

FLORENCE COUNTY, SC
 GENERAL ELECTION
 NOVEMBER 3, 1992

* * * CONTINUED * * *

SOIL AND WATER CONSERVATION DISTRICT COMMISSIONER

VOTE FOR NO MORE THAN 1

COUNTY COUNCIL DISTRICT 2

VOTE FOR NO MORE THAN 1

1 DEM - JOE W KING

COUNTY COUNCIL DISTRICT 4

VOTE FOR NO MORE THAN 1

2 REP - FREDDIE W HYMAN

3 DEM - MITCHELL KIRBY

COUNTY COUNCIL DISTRICT 5

VOTE FOR NO MORE THAN 1

4 REP - A C ALLEN

5 DEM - J L DINKY MILES

* * * CONTINUED * * *

	1	2.....3	4.....5
0040 PROSPECT	120		
0041 QUINBY			
0042 SALEM	.	.	52 86
0043 SCRANTON	.	.	78 106
0044 STONE	237		
0045 TANS BAY	.	272....365	
0046 TIMMONSVILLE	.	308 1,097	
0047 PAMPLICO NO 2	384		
0048 FLORENCE WARD 9			
0049 FLORENCE WARD 10			
0050 FLORENCE WARD 11			
0051 FLORENCE WARD 12			
0052 FLORENCE WARD 14			
0053 DELMAE			
0054 SPAULDING			
0055 GILBERT			
0056 FLORENCE WARD 15			
0057 MARS BLUFF 2			
0058 MILL BRANCH	245		
0059 SAVANNAH GROVE			
0060 WEST FLORENCE			
0750 ABSENTEE VOTERS 1	38	27	31 61 54
0800 CHALLENGE	1	4	1 5 2
TOTAL	3,179	1,155..2,339	1,740..2,228

FLORENCE COUNTY, SC
 GENERAL ELECTION
 NOVEMBER 3, 1992

*** CONTINUED ***

COUNTY COUNCIL DISTRICT 5

VOTE FOR NO MORE THAN 1

COUNTY COUNCIL DISTRICT 9

VOTE FOR NO MORE THAN 1

1 REP - RALPH HUNT

2 DEM - CAROLYN TOOTSIE LESSMEISTER

WATERSHED DISTRICT DIRECTOR LYNCHES LAKE-CAMP BRANCH

VOTE FOR NO MORE THAN 2

3 PTN - JOHN B DANIEL

4 PTN - JOHN EARL LEE

	1.....2	3.....4
0002 BROOKGREEN	. .	0 0
0005 COLES CROSSROADS	20 11	
0006 VOX	. .	0 0
0007 COWARDS NO 1	. .	0 0
0008 COWARDS NO 2	. .	0 0
0009 EBENEZER	1,338.....959	
0010 EFFINGHAM	. .	0 0
0012 EVERGREEN	. .	0 0
0017 FLORENCE WARD 5	105 129	
0024 GREENWOOD	. .	0 0
0026 HIGH HILL	. .	0 0
0032 LAKE CITY NO 3		
0036 MCALLISTER MILL	. .	18 9
0038 OLANTA	. .	75 80
0042 SALEM	. .	3 3
0043 SCRANTON	. .	0 0
0051 FLORENCE WARD 12	6 7	
0052 FLORENCE WARD 14	. 47.....54	
0053 DELMAE	992 745	
0056 FLORENCE WARD 15	. .	0 0
0059 SAVANNAH GROVE	379 629	
0060 WEST FLORENCE	. .	0 0
0750 ABSENTEE VOTERS 1	116 84	0 0
0800 CHALLENGE	. 0.....0	. 0.....0
TOTAL	3,003 2,618	96 92

FLORENCE COUNTY, SC
 GENERAL ELECTION
 NOVEMBER 3, 1992

WATERSHED DISTRICT DIRECTOR SALEM

VOTE FOR NO MORE THAN 2

1 PTN - LEIGHTON I DANIEL

2 PTN - WARREN D MATTHEWS

SOUTH LYNCHES FIRE DISTRICT COMMISSIONERS

VOTE FOR NO MORE THAN 3

3 PTN - SAMUEL BUTCH RODGERS JR

4 PTN - EDDY MARSH JR

5 PTN - LEGRANDE RICHARDSON

*** CONTINUED ***

	1.....	2	3.....	4.....	5
0002 BROOKGREEN	.	.	0	0	0
0006 VOX	0	0	0	0	0
0007 COWARDS NO 1	16	60	146	90	156
0008 COWARDS NO 2	14	64	119	75	90
0010 EFFINGHAM	0	0	0	0	0
0012 EVERGREEN	0.....	0	0.....	0.....	0
0022 FRIENDFIELD	.	.	0	0	0
0024 GREENWOOD	0	0	0	0	0
0025 HANNAH	.	.	0	0	0
0026 HIGH HILL	6	8	86	64	46
0028 JOHNSONVILLE	.	.	0	0	0
0030 LAKE CITY NO 1	0.....	0	40.....	60.....	39
0031 LAKE CITY NO 2	0	3	3	2	0
0032 LAKE CITY NO 3	0	0	142	76	69
0033 LAKE CITY NO 4	0	0	16	17	18
0034 LEO	0	0	23	44	23
0036 MCALLISTER MILL	39	64	189	54	60
0038 OLANTA	0.....	0	15.....	7.....	10
0039 PAMPLICO NO 1	.	.	0	0	0
0040 PROSPECT	.	.	0	0	0
0042 SALEM	30	50	40	15	36
0043 SCRANTON	60	81	200	95	90
0056 FLORENCE WARD 15	.	.	0	0	0
0060 WEST FLORENCE	0.....	0.....	0
0750 ABSENTEE VOTERS 1	1	3	3	3	0
0800 CHALLENGE	0	0	1	1	1
TOTAL	166	333	1,023	603	638

GEORGETOWN COUNTY
 VOTES CAST IN GENERAL ELECTION
 HELD IN SOUTH CAROLINA NOVEMBER 03, 1992

PRECINCTS	PRESIDENT AND VICE-PRESIDENT				U S SENATE				REPRESENTATIVE IN CONGRESS				STATE SENATE				HOUSE OF REPRESENTATIVES				CLERK PROBATE OF JUDGE COURT			
	(A)	(U)	(R)	(L)	(P)	(D)	(A)	(R)	(L)	(D)	(W)	(A)	(R)	(D)	(R)	(D)	(R)	(D)	(D)	(D)	(R)	(D)	(D)	(D)
ANDREWS	2	2	328	1	56	460	4	298	7	568	0	6	375	495	284	585	0	0	0	754	0	0	780	758
ANDREWS OUTSIDE	1	0	181	1	25	194	4	186	6	231	0	4	212	215	190	236	0	0	0	388	0	0	353	345
BETHEL	0	2	209	1	40	57	2	208	11	91	0	4	224	86	0	0	202	73	0	192	0	0	220	205
BLACK RIVER	0	2	315	0	80	131	8	356	9	199	0	7	308	237	0	0	407	143	0	0	460	911	405	424
BROWN'S FERRY	2	3	120	0	34	531	9	125	5	504	0	5	131	507	0	0	154	487	0	565	0	0	568	575
CHOPPE	0	0	47	0	15	247	2	59	4	282	0	2	61	267	0	0	60	260	0	310	0	0	309	313
CARVER'S BAY	0	1	112	1	9	87	0	78	2	136	0	2	115	101	0	0	143	74	0	190	0	0	181	194
FOLLY GROVE	0	0	194	1	41	87	4	192	6	131	0	3	222	189	154	180	0	0	0	276	0	0	251	272
GEORGETOWN NO 1	1	0	256	2	58	301	6	253	10	364	0	5	238	394	0	0	328	299	0	0	387	255	515	533
GEORGETOWN NO 2	0	1	1	0	2	253	0	3	1	267	0	0	10	240	0	0	14	257	0	0	15	258	260	266
GEORGETOWN NO 3	0	1	114	0	41	456	3	111	5	532	0	3	115	530	0	0	147	509	0	0	165	499	603	613
GEORGETOWN NO 4	1	0	224	1	34	116	4	193	7	187	0	4	200	189	0	0	268	119	0	0	304	89	300	322
GEORGETOWN NO 6	0	0	10	0	4	101	0	7	0	110	0	1	11	107	0	0	18	99	0	0	25	95	111	112
GEORGETOWN NO 7	0	0	4	0	2	163	1	5	0	165	0	0	3	166	0	0	5	163	0	0	5	163	166	165
GRIER'S	0	0	4	1	8	169	0	6	0	178	0	0	6	176	0	0	9	174	0	182	0	0	182	182
KENSINGTON	0	0	451	0	119	177	5	466	9	284	0	11	460	301	0	0	589	179	0	0	681	86	625	643
GEORGETOWN NO 5	0	0	544	2	152	217	8	548	20	387	0	10	566	406	0	0	686	277	0	0	767	195	744	776
MURRELL'S INLET	1	1	681	3	324	546	16	853	40	704	0	25	791	779	0	0	734	877	0	0	1,179	429	1,092	1,151
MYERSVILLE	0	0	3	0	0	141	0	4	0	143	0	0	4	143	0	0	4	143	0	0	2	146	146	146
PAWLEY'S ISLAND	1	0	450	1	100	212	2	493	10	273	0	2	449	328	0	0	485	300	0	0	699	85	470	506
PENNYROYAL	1	0	83	0	40	97	4	96	4	121	0	4	114	111	0	0	125	101	0	0	157	71	175	192
PLANTERSVILLE	0	0	29	0	13	389	0	31	1	321	0	1	39	311	0	0	50	301	0	0	47	305	320	337
PLEASANT HILL	2	2	289	0	36	246	5	236	9	345	0	6	310	274	0	0	322	292	0	503	0	0	466	498
POTATO BED FERR	0	1	74	0	4	81	2	67	0	96	0	1	86	75	0	0	82	79	0	124	0	0	136	136
SAHPIT	3	1	94	4	20	394	2	94	9	421	0	3	99	418	0	0	109	410	0	471	0	0	475	481
SANTEE	0	1	19	0	22	358	8	32	4	369	0	5	59	569	0	0	70	347	0	0	35	388	393	397
CEDAR CREEK	0	0	137	0	13	38	1	124	3	58	0	2	133	50	135	50	0	0	106	0	0	0	117	117
SPRING GUILLEY	0	3	329	0	95	296	11	324	12	386	0	5	325	404	0	0	429	303	0	14	427	279	585	634
WINYAH BAY	0	1	286	1	61	126	3	286	4	191	0	5	273	199	0	0	334	151	0	0	374	112	347	372
PAWLEY'S ISLAND	0	1	188	1	75	333	6	222	9	373	0	3	210	404	0	0	239	372	0	0	312	304	488	505
PAWLEY'S ISLAND	1	2	382	0	135	177	3	431	22	247	0	6	379	326	0	0	401	305	0	0	631	72	478	503
PAWLEY'S ISLAND	1	0	352	2	98	174	3	385	16	228	0	6	325	302	0	0	412	218	0	0	525	111	401	428
ABSENTEE	1	0	344	2	76	201	3	339	11	267	0	1	347	266	13	16	346	237	0	61	376	162	409	419
CURBS/WHITE-IN	0	0	0	0	0	0	0	0	0	0	0	0	0	0	0	0	0	0	0	0	0	0	0	0
CHALLENGE BALLO	0	0	16	0	8	18	0	17	1	25	0	1	17	24	0	2	17	24	0	14	14	8	33	31
COUNTY TOTALS	18	25	6,870	25	1,840	7,494	129	7,086	257	9,184	0	143	7,177	9,329	756	1,069	7,196	7,573	106	3,994	7,587	4,201	13,104	13,551

308

GEORGETOWN COUNTY
 VOTES CAST IN GENERAL ELECTION
 HELD IN SOUTH CAROLINA NOVEMBER 03, 1992

PRECINCTS	SHERIFF		CORONER		COUNTY AUDITOR		COUNTY TREASURER		COUNTY COUNCIL				COUNTY BOARD OF EDUCATION				CO SOIL WATER COMM	
	DIST NO 00	DIST NO 00	DIST NO 00	DIST NO 00	DIST NO 00	DIST NO 00	DIST NO 002	DIST NO 003	DIST NO 004	DIST NO 005	DIST NO 022	DIST NO 022	DIST NO 022	DIST NO 022	DIST NO 022	DIST NO 022	DIST NO 022	DIST NO 022
ANDREWS	174	713:	287	591:	742:	756:	0	570	0	158:	313	288	583	505	585	717:	425:	
ANDREWS OUTSIDE	86	338:	174	249:	337:	341:	0	173	0	159:	192	172	254	227	271	347:	209:	
BETHEL	109	205:	205	112:	196:	216:	0	0	0	141:	210	195	129	79	135	197:	189:	
BLACK RIVER	252	297:	190	345:	409:	415:	0	0	0	0:	377	299	221	187	302	412:	373:	
BROWN'S FERRY	71	570:	92	546:	572:	579:	0	0	0	0:	126	117	539	506	530	556:	159:	
CHOPPE	13	311:	32	292:	306:	313:	0	0	0	37:	57	47	278	273	275	288:	101:	
CARVER'S BAY	15	202:	57	159:	191:	190:	0	0	0	0:	77	76	153	123	159	141:	147:	
FOLLY GROVE	14	322:	93	226:	257:	255:	0	0	0	271:	138	116	190	164	207	199:	201:	
GEORGETOWN NO 1	228	403:	112	496:	531:	537:	512	0	0	0:	299	234	360	323	445	515:	370:	
GEORGETOWN NO 2	10	261:	8	260:	263:	266:	0	0	266	0:	3	7	264	259	254	252:	55:	
GEORGETOWN NO 3	102	555:	49	599:	609:	621:	0	0	590	0:	113	99	553	537	517	571:	258:	
GEORGETOWN NO 4	185	209:	62	326:	317:	305:	310	0	0	0:	228	189	178	133	270	311:	243:	
GEORGETOWN NO 6	15	103:	3	115:	114:	115:	0	0	110	0:	11	11	107	105	102	102:	32:	
GEORGETOWN NO 7	5	165:	7	158:	165:	168:	0	0	166	0:	4	2	167	163	161	161:	38:	
GRIER'S	2	181:	3	179:	182:	182:	0	0	0	0:	4	2	178	173	172	176:	165:	
KENSINGTON	333	442:	176	586:	624:	613:	0	0	0	0:	497	390	294	291	484	610:	558:	
GEORGETOWN NO 5	410	561:	284	659:	776:	756:	733	0	0	0:	618	494	457	318	546	743:	677:	
MURRELL'S INLET	685	912:	793	738:	1,129:	1,186:	0	0	0	0:	952	823	831	598	773	1,051:	898:	
HYERSVILLE	4	145:	1	147:	146:	147:	0	0	0	0:	2	3	144	145	145	147:	10:	
PAWLEY'S ISLAND	427	342:	420	313:	494:	535:	0	0	0	0:	563	511	269	178	335	479:	443:	
PENNYROYAL	60	167:	62	159:	184:	185:	0	0	179	0:	102	76	135	111	118	167:	154:	
PLANTERSVILLE	27	315:	27	323:	333:	343:	0	0	0	0:	33	28	325	320	83	95:	87:	
PLEASANT HILL	20	597:	165	422:	473:	478:	0	0	0	470:	215	174	357	312	393	419:	317:	
POTATO BED FERR	29	135:	47	115:	131:	134:	0	0	0	135:	72	62	101	79	106	122:	63:	
SANPIT	50	475:	73	444:	472:	488:	0	388	0	0:	101	98	435	413	424	454:	148:	
SANTEE	35	381:	25	383:	397:	401:	0	393	0	0:	31	27	384	373	367	382:	79:	
CEDAR CREEK	58	131:	78	107:	107:	116:	0	106	0	0:	120	100	83	58	84	136:	90:	
SPRING GULLEY	174	566:	182	549:	612:	617:	0	0	84	0:	333	280	431	381	433	581:	452:	
WINYAH BAY	269	218:	168	311:	374:	367:	360	0	0	0:	315	260	186	144	306	355:	290:	
PAWLEY'S ISLAND	193	417:	187	400:	496:	508:	0	0	0	0:	248	229	402	325	386	470:	274:	
PAWLEY'S ISLAND	387	317:	308	361:	511:	515:	89	0	0	0:	513	468	242	143	357	459:	451:	
PAWLEY'S ISLAND	352	281:	297	309:	423:	445:	357	0	0	0:	450	405	274	167	306	440:	353:	
ABSENTEE	292	319:	259	322:	420:	419:	93	16	22	26:	367	321	294	229	318	385:	320:	
CURBS/WHITE-IN	0	0:	0	0:	0:	0:	0	0	0	0:	0	0	0	0	0	0:	0:	
CHALLENGE BALLO	11	33:	10	29:	33:	32:	4	1	0	7:	14	13	25	24	28	37:	16:	
COUNTY TOTALS	5,097	11,589:	4,936	11,330:	13,326:	13,544:	2,458	1,627	1,417	1,404:	7,698	6,616	9,823	8,366	10,377	12,477:	8,645:	

606

GREENVILLE COUNTY GENERAL ELECTION
 NOVEMBER 3, 1992

PRESIDENT AND VICE PRESIDENT

	1	2	3	4	5	6
1 HOWARD PHILLIPS - AMERICAN PARTY						
2 LENORA B. FULANI - UNITED CITIZENS						
3 * GEORGE BUSH - REPUBLICAN PARTY						
4 ANDRE MARROU - LIBERTARIAN PARTY						
5 ROSS PEROT - PETITION						
6 BILL CLINTON - DEMOCRATIC PARTY						
	1.....2.....3.....4.....5.....6					
0001 GREENVILLE 1	0	1	396	2	63	132
0002 GREENVILLE 2	1	0	216	2	55	142
0003 GREENVILLE 3	2	0	437	2	84	210
0004 GREENVILLE 4	0	2	289	3	58	336
0005 GREENVILLE 5	1	1	217	5	75	276
0007 GREENVILLE 7	0.....2....130.....0.....45....689					
0009 GREENVILLE 9	0	0	33	0	6	69
0010 GREENVILLE 10	0	1	94	1	34	90
0011 GREENVILLE 11	2	0	340	4	80	632
0012 GREENVILLE 12	0	2	177	1	33	313
0013 GREENVILLE 13	1	2	127	1	25	238
0014 GREENVILLE 14	1.....2....25.....1....14....896					
0015 GREENVILLE 15	1	1	456	2	112	223
0016 GREENVILLE 16	1	0	681	3	126	287
0017 GREENVILLE 17	0	0	589	2	104	189
0018 GREENVILLE 18	0	1	491	4	93	219
0019 GREENVILLE 19	1	4	180	2	30	473
0020 GREENVILLE 20	0.....0....377.....2....55....134					
0021 GREENVILLE 21	0	3	615	5	146	254
0022 GREENVILLE 22	0	1	682	0	85	187
0023 GREENVILLE 23	0	1	690	0	105	148
0024 GREENVILLE 24	1	0	401	1	111	198
0025 GREENVILLE 25	0	0	495	5	127	255
0026 GREENVILLE 26	0.....5....479.....3....75....283					
0027 GREENVILLE 27	11	0	913	3	56	92
0028 GREENVILLE 28	4	0	681	1	84	165
0029 GREENVILLE 29	0	0	140	0	46	143
0030 JENNINGS MILL	0	0	161	2	36	75
0031 MARIDELL	2	1	351	0	114	215
0032 TIGERVILLE	1.....0....317.....1....85....99					
0033 GOWENSVILLE	0	0	284	2	56	128
0034 SKYLAND	0	0	533	2	102	170
0035 ONEAL	0	0	558	4	119	247
0036 SANDY FLAT	1	0	378	2	77	103
0037 MOUNTAIN VIEW	1	0	456	0	79	149
0038 SLATER MARIETTA	1.....0....778.....6....184....299					
0039 EBENEZER	0	0	423	0	70	141
0040 TUBBS MOUNTAIN	0	1	618	0	117	249
0041 TRAVELERS REST	3	2	494	1	108	223
0042 PARIS MOUNTAIN	0	0	391	2	79	115
0043 PEBBLE CREEK	2	0	766	1	169	216
0044 FAIRVIEW	1.....4....966.....2....184....492					
0045 FROHAWK	1	1	823	4	155	278
0046 ARMSTRONG	0	0	351	2	66	122
0047 FURMAN	1	0	331	0	49	158
0048 LEAWOOD	2	0	728	2	134	277
0049 MOUNTAIN CREEK	6	4	909	2	136	275
0050 EDWARDS FOREST	1.....0....665.....1....158....237					

GREENVILLE COUNTY GENERAL ELECTION
 NOVEMBER 3, 1992

PRESIDENT AND VICE PRESIDENT

	1	2	3	4	5	6
1 HOWARD PHILLIPS - AMERICAN PARTY						
2 LENORA B. FULANI - UNITED CITIZENS						
3 * GEORGE BUSH - REPUBLICAN PARTY						
4 ANDRE MARROU - LIBERTARIAN PARTY						
5 ROSS PEROT - PETITION						
6 BILL CLINTON - DEMOCRATIC PARTY						
	1.....2.....3.....4.....5.....6					
0051 GREER 1	0	0	153	1	32	133
0052 GREER 2	0	0	201	0	39	129
0053 GREER 3	0	0	268	1	53	142
0054 GREER 4	1	1	411	2	67	241
0055 TAYLORS	2	0	557	0	116	331
0056 PLEASANT GROVE	0.....0.....591.....2.....137.....184					
0057 BROOKGLENN 1	1	0	468	5	88	193
0058 WADE HAMPTON	1	0	338	0	50	119
0059 WOODLAWN	5	0	658	5	99	220
0060 SEVIER	4	1	614	3	136	330
0061 POINSETT	4	3	537	4	103	272
0062 SULPHUR SPRINGS	0.....0.....486.....2.....87.....234					
0063 SALUDA	0	2	471	0	108	174
0064 BERA	0	0	385	3	102	227
0065 LAKEVIEW	1	1	489	0	101	310
0066 PARK PLACE	3	1	121	0	35	249
0067 MONAVIEW	2	2	474	1	136	379
0068 WESTSIDE	0.....0.....564.....0.....130.....328					
0069 MONAGHAN	0	0	81	1	19	97
0070 ALEXANDER	1	0	243	1	72	190
0071 CITY VIEW	0	0	98	3	33	124
0072 WESTCLIFFE 1	0	1	322	1	67	171
0073 TANGLEWOOD	1	1	666	2	144	397
0074 WELCOME	2.....2.....542.....2.....110.....426					
0075 BRANDON	1	0	148	1	54	204
0076 DUNEAN	1	1	302	2	56	193
0077 CHESTNUT HILLS	0	0	279	1	55	211
0078 CAROLINA	1	1	147	0	47	446
0079 SOUTHSIDE	0	5	408	0	73	476
0080 PARAMOUNT	0.....1.....38.....1.....11.....444					
0081 BOTANY WOODS	3	0	641	2	84	188
0082 CHEROKEE	2	1	537	0	81	188
0083 AVON	5	0	715	3	133	221
0084 DEL NORTE	0	1	725	2	182	357
0085 NORTHWOOD	0	0	843	4	179	283
0086 WELLINGTON	0.....1.....526.....3.....90.....167					
0087 LAKE FOREST	3	0	598	5	121	244
0088 TIMBERLAKE	3	0	655	2	100	217
0089 ROCK HILL	5	0	764	11	163	315
0090 DEVENGER	1	0	690	1	120	255
0091 BATESVILLE	1	1	1,115	5	236	325
0092 MEADOWOOD	1.....1.....485.....2.....105.....130					
0093 MERRIFIELD	1	0	555	1	82	156
0094 MISSION	1	0	560	3	141	191
0095 DOVE TREE	0	0	755	2	178	265
0096 ROCKY CREEK	0	0	689	7	166	187
0097 PLINEY	1	1	841	0	185	293
0098 GILDER CREEK	4.....0.....1,636.....3.....350.....375					

12:11:11 4-Nov-1992

GREENVILLE COUNTY GENERAL ELECTION
NOVEMBER 3, 1992

PRESIDENT AND VICE PRESIDENT

- 1 HOWARD PHILLIPS - AMERICAN PARTY
- 2 LENORA B. FULANI - UNITED CITIZENS
- 3 * GEORGE BUSH - REPUBLICAN PARTY
- 4 ANDRE MARROU - LIBERTARIAN PARTY
- 5 ROSS PEROT - PETITION
- 6 BILL CLINTON - DEMOCRATIC PARTY

	1.....	2.....	3.....	4.....	5.....	6
0099 GREENBRIAR	0	0	206	0	57	73
0100 CONESTEE	0	0	178	2	52	85
0101 MAULDIN 1	0	0	462	1	89	171
0102 MAULDIN 2	0	0	631	4	144	292
0103 MAULDIN 3	2	2	406	1	81	367
0104 MAULDIN 4	. 0.....	0.....	643.....	2.....	162.....	264
0105 DONALDSON	0	0	89	0	21	179
0106 BELLE MEADE	0	1	114	0	48	635
0107 GANTT	1	4	270	3	60	698
0108 GROVE	0	1	420	0	98	170
0109 REEDY FORK	0	1	456	1	103	497
0110 STANDING SPRINGS	. 1.....	0.....	352.....	1.....	98.....	152
0111 SIMPSONVILLE 1	2	0	528	2	117	287
0112 SIMPSONVILLE 2	0	0	438	1	156	200
0113 SIMPSONVILLE 3	1	1	776	2	196	261
0114 HILLCREST	2	3	542	1	108	198
0115 BRYSON	2	1	327	2	117	197
0116 PIEDMONT	. 1.....	0.....	379.....	1.....	102.....	287
0117 WARE PLACE	1	0	460	2	145	332
0118 FORK SHOALS	0	2	223	1	87	195
0119 HOPEWELL	2	0	639	1	165	235
0120 DUNKLIN	0	0	368	0	102	188
0121 FOUNTAIN INN	0	0	560	3	126	288
0123 ROYAL OAKS	. 0.....	1.....	160.....	0.....	30.....	379
0124 LAUREL CREEK	0	0	57	0	14	226
0125 MAULDIN 5	0	0	446	1	114	135
0126 MAULDIN 6	2	0	686	1	170	392
0127 FEASTER	3	1	952	2	224	334
0128 BELMONT	0	0	148	1	55	207
0129 BROOKGLENN 2	. 0.....	0.....	547.....	0.....	88.....	169
0130 GRANDVIEW	1	0	482	2	130	191
0131 ENOREE	1	0	490	3	87	268
0132 WESTCLIFFE 2	0	0	215	1	68	111
0133 CANEBRAKE	1	0	527	0	119	202
0134 SIMPSONVILLE 4	0	0	403	1	122	180
0135 EASTSIDE	. 1.....	0.....	239.....	0.....	46.....	101
0136 BENT OAK	0	0	343	0	88	123
0137 RIVERSIDE	0	0	620	3	121	167
0138 ABSENTEE	7	10	3,262	12	529	1,743
0140 CHALLENGED BALLOTS	0	0	45	0	6	14
TOTAL	143	99	65,111	249	13,705	34,665

GREENVILLE COUNTY GENERAL ELECTION
 NOVEMBER 3, 1992

UNITED STATES SENATOR

- 1 AME - ROBERT BARNWELL CLARKSON II
- 2 * REP - THOMAS F. HARTNETT
- 3 LIB - MARK JOHNSON
- 4 DEM - FRITZ HOLLINGS
- 5 WRITE-IN

	1	2	3	4	5
0001 GREENVILLE 1	6	374	10	210	0
0002 GREENVILLE 2	3	217	16	179	2
0003 GREENVILLE 3	3	424	22	287	0
0004 GREENVILLE 4	3	250	16	427	2
0005 GREENVILLE 5	2	209	28	337	0
0007 GREENVILLE 7	3	130	6	735	4
0009 GREENVILLE 9	1	30	2	70	0
0010 GREENVILLE 10	0	97	13	110	0
0011 GREENVILLE 11	8	313	25	739	1
0012 GREENVILLE 12	4	168	7	355	1
0013 GREENVILLE 13	1	117	14	269	2
0014 GREENVILLE 14	2	31	6	913	0
0015 GREENVILLE 15	3	456	15	337	1
0016 GREENVILLE 16	5	606	22	467	1
0017 GREENVILLE 17	2	547	22	311	3
0018 GREENVILLE 18	4	450	18	343	1
0019 GREENVILLE 19	0	164	10	522	2
0020 GREENVILLE 20	5	329	13	213	1
0021 GREENVILLE 21	2	603	33	389	0
0022 GREENVILLE 22	4	617	20	316	1
0023 GREENVILLE 23	2	630	15	300	2
0024 GREENVILLE 24	5	412	22	268	0
0025 GREENVILLE 25	1	500	28	362	0
0026 GREENVILLE 26	10	475	21	337	1
0027 GREENVILLE 27	3	922	8	143	1
0028 GREENVILLE 28	6	673	11	234	1
0029 GREENVILLE 29	1	164	5	159	1
0030 JENNINGS MILL	0	191	3	82	0
0031 MARIDELL	6	381	25	282	0
0032 TIGERVILLE	6	321	14	172	0
0033 GOWENSVILLE	7	282	10	182	0
0034 SKYLAND	3	517	21	277	1
0035 ONEAL	12	553	25	340	0
0036 SANDY FLAT	7	407	9	160	1
0037 MOUNTAIN VIEW	3	458	20	214	0
0038 SLATER MARIETTA	17	757	41	453	1
0039 EBENEZER	4	420	14	210	0
0040 TUBBS MOUNTAIN	7	632	28	336	1
0041 TRAVELERS REST	5	487	20	333	0
0042 PARIS MOUNTAIN	2	405	21	169	0
0043 PEBBLE CREEK	6	837	15	316	0
0044 FAIRVIEW	13	997	32	618	1
0045 FROHAWK	11	798	28	428	2
0046 ARMSTRONG	3	343	17	185	0
0047 FURMAN	4	332	8	208	1
0048 LEAWOOD	8	719	30	385	0
0049 MOUNTAIN CREEK	12	904	28	387	1
0050 EDWARDS FOREST	4	723	33	299	1

GREENVILLE COUNTY GENERAL ELECTION
 NOVEMBER 3, 1992

UNITED STATES SENATOR

- 1 AME - ROBERT BARNWELL CLARKSON II
- 2 * REP - THOMAS F. HARTNETT
- 3 LIB - MARK JOHNSON
- 4 DEM - FRITZ HOLLINGS
- 5 WRITE-IN

	1	2	3	4	5
0051 GREER 1	3	140	6	169	0
0052 GREER 2	0	191	5	175	1
0053 GREER 3	4	239	10	233	0
0054 GREER 4	7	377	12	342	0
0055 TAYLORS	9	559	22	410	0
0056 PLEASANT GROVE	13	581	23	302	3
0057 BROOKGLENN 1	7	469	18	267	1
0058 WADE HAMPTON	5	344	12	149	0
0059 WOODLAWN	3	653	12	315	1
0060 SEVIER	9	662	30	400	0
0061 POINSETT	7	567	31	333	2
0062 SULPHUR SPRINGS	7	482	14	328	1
0063 SALUDA	10	458	17	271	2
0064 BERA	10	390	15	310	0
0065 LAKEVIEW	6	484	15	415	2
0066 PARK PLACE	6	119	5	263	0
0067 MONAVIEW	12	481	38	466	3
0068 WESTSIDE	6	536	26	466	1
0069 MONAGHAN	2	73	7	108	0
0070 ALEXANDER	4	233	12	255	1
0071 CITY VIEW	7	98	11	131	0
0072 WESTCLIFFE 1	2	326	8	238	1
0073 TANGLEWOOD	4	658	22	530	0
0074 WELCOME	8	513	20	544	2
0075 BRANDON	4	143	11	240	3
0076 DUNEAN	3	278	13	269	0
0077 CHESTNUT HILLS	3	272	17	277	2
0078 CAROLINA	3	167	7	478	3
0079 SOUTHSIDE	0	397	6	577	2
0080 PARAMOUNT	0	28	3	470	0
0081 BOTANY WOODS	2	612	9	307	0
0082 CHEROKEE	10	517	14	271	1
0083 AVON	4	754	17	308	0
0084 DEL NORTE	8	780	31	439	2
0085 NORTHWOOD	7	842	28	436	0
0086 WELLINGTON	6	487	13	291	0
0087 LAKE FOREST	3	629	19	343	0
0088 TIMBERLAKE	8	590	16	362	0
0089 ROCK HILL	7	813	30	392	2
0090 DEVENGER	4	697	30	328	2
0091 BATESVILLE	12	1,169	34	468	2
0092 MEADOWOOD	3	500	19	219	0
0093 MERRIFIELD	1	539	5	246	1
0094 MISSION	6	577	18	296	0
0095 DOVE TREE	10	766	34	391	4
0096 ROCKY CREEK	8	751	28	257	0
0097 PLINEY	8	885	14	419	0
0098 GILDER CREEK	8	1,733	52	582	1

GREENVILLE COUNTY GENERAL ELECTION
 NOVEMBER 3, 1992

UNITED STATES SENATOR

- 1 AME - ROBERT BARNWELL CLARKSON II
- 2 * REP - THOMAS F. HARTNETT
- 3 LIB - MARK JOHNSON
- 4 DEM - FRITZ HOLLINGS
- 5 WRITE-IN

	1.....	2.....	3.....	4.....	5
0099 GREENBRIAR	6	214	15	106	0
0100 CONESTEE	6	183	9	122	0
0101 MAULDIN 1	6	457	13	256	0
0102 MAULDIN 2	7	652	20	400	1
0103 MAULDIN 3	5	442	13	418	2
0104 MAULDIN 4	9	687	29	368	1
0105 DONALDSON	4	84	3	198	2
0106 BELLE MEADE	7	105	16	666	2
0107 GANTT	4	260	14	751	1
0108 GROVE	7	433	24	237	6
0109 REEDY FORK	13	458	20	580	2
0110 STANDING SPRINGS	6	387	14	199	1
0111 SIMPSONVILLE 1	13	534	23	380	3
0112 SIMPSONVILLE 2	6	486	31	272	0
0113 SIMPSONVILLE 3	11	783	28	416	1
0114 HILLCREST	6	527	20	304	0
0115 BRYSON	7	352	15	272	2
0116 PIEDMONT	8	416	8	358	3
0117 WARE PLACE	9	494	25	411	1
0118 FORK SHOALS	7	252	17	236	0
0119 HOPEWELL	12	631	33	368	4
0120 DUNKLIN	6	391	10	257	2
0121 FOUNTAIN INN	9	504	18	458	0
0123 ROYAL OAKS	3	160	6	396	0
0124 LAUREL CREEK	0	55	8	239	0
0125 MAULDIN 5	8	483	11	199	1
0126 MAULDIN 6	6	719	30	493	2
0127 FEASTER	6	998	33	481	0
0128 BELMONT	4	174	3	243	0
0129 BROOKGLENN 2	7	538	20	243	0
0130 GRANDVIEW	9	525	21	242	1
0131 ENOREE	5	488	22	351	1
0132 WESTCLIFFE 2	4	233	9	146	1
0133 CANEBRAKE	3	542	23	284	0
0134 SIMPSONVILLE 4	7	438	16	240	0
0135 EASTSIDE	2	240	11	132	0
0136 BENT OAK	2	358	11	179	0
0137 RIVERSIDE	4	622	14	259	0
0138 ABSENTEE	27	3,272	99	2,147	8
0140 CHALLENGED BALLOTS	0	43	1	24	0
TOTAL	779	65,551	2,485	45,785	132

GREENVILLE COUNTY GENERAL ELECTION
 NOVEMBER 3, 1992

UNITED STATES REPRESENTATIVE IN CONGRESS
 FOURTH DISTRICT

- 1 * REP - BOB INGLIS
- 2 LIB - JO JORGENSEN
- 3 DEM - LIZ J. PATTERSON
- 4 WRITE-IN

	1.....	2.....	3.....	4
0001 GREENVILLE 1	364	14	222	0
0002 GREENVILLE 2	202	27	188	0
0003 GREENVILLE 3	411	29	300	0
0004 GREENVILLE 4	250	28	427	1
0005 GREENVILLE 5	211	44	328	0
0007 GREENVILLE 7	. 120.....	10....	750.....	1
0009 GREENVILLE 9	25	4	76	0
0010 GREENVILLE 10	94	20	108	0
0011 GREENVILLE 11	342	31	716	1
0012 GREENVILLE 12	183	12	344	0
0013 GREENVILLE 13	128	8	266	0
0014 GREENVILLE 14	. 25.....	4....	927.....	1
0015 GREENVILLE 15	469	24	320	0
0016 GREENVILLE 16	634	37	431	1
0017 GREENVILLE 17	583	31	276	0
0018 GREENVILLE 18	466	29	318	0
0019 GREENVILLE 19	172	15	516	2
0020 GREENVILLE 20	. 366.....	18....	181.....	0
0021 GREENVILLE 21	633	49	355	0
0022 GREENVILLE 22	624	14	323	1
0023 GREENVILLE 23	658	16	280	0
0024 GREENVILLE 24	432	19	260	2
0025 GREENVILLE 25	516	44	333	0
0026 GREENVILLE 26	. 489.....	23....	340.....	0
0027 GREENVILLE 27	930	18	132	0
0028 GREENVILLE 28	679	14	237	1
0029 GREENVILLE 29	169	6	156	0
0030 JENNINGS MILL	175	13	88	0
0031 MARIDELL	361	20	311	2
0032 TIGERVILLE	. 308.....	16....	189.....	1
0033 GOWENSVILLE	266	11	207	0
0034 SKYLAND	499	12	311	0
0035 ONEAL	546	24	366	0
0036 SANDY FLAT	386	18	177	0
0037 MOUNTAIN VIEW	452	16	225	2
0038 SLATER MARIETTA	. 778.....	35....	461.....	0
0039 EBENEZER	408	11	229	0
0040 TUBBS MOUNTAIN	627	31	355	0
0041 TRAVELERS REST	481	23	342	0
0042 PARIS MOUNTAIN	404	16	172	0
0043 PEBBLE CREEK	820	27	328	0
0044 FAIRVIEW	. 979.....	36....	655.....	1
0045 FROHAWK	745	26	493	0
0046 ARMSTRONG	339	14	196	0
0047 FURMAN	321	9	222	0
0048 LEAWOOD	730	30	388	0
0049 MOUNTAIN CREEK	924	28	390	0
0050 EDWARDS FOREST	. 723.....	27....	310.....	0

GREENVILLE COUNTY GENERAL ELECTION
 NOVEMBER 3, 1992

UNITED STATES REPRESENTATIVE IN CONGRESS
 FOURTH DISTRICT

- 1 * REP - BOB INGLIS
- 2 LIB - JO JORGENSEN
- 3 DEM - LIZ J. PATTERSON
- 4 WRITE-IN

	1.....	2.....	3.....	4
0051 GREER 1	136	7	180	0
0052 GREER 2	182	5	188	0
0053 GREER 3	236	5	246	0
0054 GREER 4	353	10	373	0
0055 TAYLORS	550	28	430	0
0056 PLEASANT GROVE	. 592.....	23.....	307.....	0
0057 BROOKGLENN 1	466	21	274	1
0058 WADE HAMPTON	361	10	144	0
0059 WOODLAWN	665	28	294	1
0060 SEVIER	672	30	405	0
0061 POINSETT	566	27	347	3
0062 SULPHUR SPRINGS	. 506.....	16.....	313.....	0
0063 SALUDA	457	22	274	2
0064 BERA	364	21	343	0
0065 LAKEVIEW	483	24	420	1
0066 PARK PLACE	119	4	269	1
0067 MONAVIEW	465	33	506	0
0068 WESTSIDE	. 545.....	26.....	463.....	0
0069 MONAGHAN	86	6	99	0
0070 ALEXANDER	228	15	267	0
0071 CITY VIEW	102	8	142	0
0072 WESTCLIFFE 1	310	11	249	0
0073 TANGLEWOOD	653	21	541	1
0074 WELCOME	. 504.....	24.....	558.....	0
0075 BRANDON	153	8	243	1
0076 DUNEAN	274	12	281	1
0077 CHESTNUT HILLS	268	16	286	1
0078 CAROLINA	164	9	484	0
0079 SOUTHSIDE	406	8	570	0
0080 PARAMOUNT	. 25.....	5.....	471.....	2
0081 BOTANY WOODS	621	18	294	1
0082 CHEROKEE	520	19	275	1
0083 AVON	745	23	325	0
0084 DEL NORTE	769	34	463	1
0085 NORTHWOOD	865	30	423	0
0086 WELLINGTON	. 475.....	12.....	307.....	0
0087 LAKE FOREST	642	27	325	0
0088 TIMBERLAKE	603	16	362	0
0089 ROCK HILL	785	42	419	1
0090 DEVENGER	706	22	345	0
0091 BATESVILLE	1,148	42	504	0
0092 MEADOWOOD	. 502.....	17.....	224.....	0
0093 MERRIFIELD	544	11	243	0
0094 MISSION	572	19	315	0
0095 DOVE TREE	779	37	394	1
0096 ROCKY CREEK	741	30	281	0
0097 PLINEY	900	18	424	0
0098 GILDER CREEK	1,746.....	51.....	596.....	0

GREENVILLE COUNTY GENERAL ELECTION
 NOVEMBER 3, 1992

UNITED STATES REPRESENTATIVE IN CONGRESS
 FOURTH DISTRICT

- 1 * REP - BOB INGLIS
- 2 LIB - JO JORGENSEN
- 3 DEM - LIZ J. PATTERSON
- 4 WRITE-IN

	1.....	2.....	3.....	4
0099 GREENBRIAR	212	8	120	0
0100 CONESTEE	183	7	128	0
0101 MAULDIN 1	462	18	256	0
0102 MAULDIN 2	634	33	420	0
0103 MAULDIN 3	434	14	432	1
0104 MAULDIN 4	. 690.....	28....	380.....	0
0105 DONALDSON	83	7	203	0
0106 BELLE MEADE	114	17	664	0
0107 GANTT	255	14	765	0
0108 GROVE	414	25	264	1
0109 REEDY FORK	466	24	586	2
0110 STANDING SPRINGS	. 384.....	20....	205.....	0
0111 SIMPSONVILLE 1	546	27	384	1
0112 SIMPSONVILLE 2	490	28	279	0
0113 SIMPSONVILLE 3	760	32	449	2
0114 HILLCREST	549	19	289	0
0115 BRYSON	368	13	263	3
0116 PIEDMONT	. 388.....	16....	390.....	2
0117 WARE PLACE	482	28	431	0
0118 FORK SHOALS	253	19	244	0
0119 HOPEWELL	629	36	381	1
0120 DUNKLIN	381	13	274	0
0121 FOUNTAIN INN	488	22	480	1
0123 ROYAL OAKS	. 153.....	11....	403.....	1
0124 LAUREL CREEK	48	7	245	0
0125 MAULDIN 5	469	17	220	0
0126 MAULDIN 6	724	29	503	1
0127 FEASTER	999	32	488	2
0128 BELMONT	154	9	255	0
0129 BROOKGLENN 2	. 556.....	16....	237.....	0
0130 GRANDVIEW	548	18	240	0
0131 ENOREE	485	23	360	2
0132 WESTCLIFFE 2	235	11	152	0
0133 CANEBRAKE	573	23	259	1
0134 SIMPSONVILLE 4	487	18	203	0
0135 EASTSIDE	. 244.....	7....	138.....	0
0136 BENT OAK	367	13	172	0
0137 RIVERSIDE	612	11	284	0
0138 ABSENTEE	3,160	116	2,318	3
0140 CHALLENGED BALLOTS	40	2	26	0
TOTAL	65,520	2,813	46,801	61

GREENVILLE COUNTY GENERAL ELECTION
 NOVEMBER 3, 1992

STATE SENATE - DISTRICT 5
 1 * DEM - J. VERNE SMITH
 2 WRITE-IN
 STATE SENATE - DISTRICT 6
 3 * REP - SAM STILWELL
 4 WRITE-IN

	1.....2	3.....4	
0024 GREENVILLE 24	.	534	5
0030 JENNINGS MILL	168	4	
0031 MARIDELL	443	9	
0032 TIGERVILLE	326	11	
0033 GOWENSVILLE	301	6	
0034 SKYLAND	. 589.....	11	
0035 ONEAL	667	19	
0036 SANDY FLAT	369	13	
0037 MOUNTAIN VIEW	478	10	
0038 SLATER MARIETTA	814	36	
0039 EBENEZER	427	11	
0040 TUBBS MOUNTAIN	. 533.....	21	. 110.....2
0041 TRAVELERS REST	606	13	
0042 PARIS MOUNTAIN	.	497	7
0043 PEBBLE CREEK	.	985	1
0044 FAIRVIEW	1,117	24	
0045 FROHAWK	900	20	
0046 ARMSTRONG	. 354.....	10	
0047 FURMAN	.	409	10
0048 LEAWOOD	.	882	12
0049 MOUNTAIN CREEK	.	1,063	11
0050 EDWARDS FOREST	.	875	5
0051 GREER 1	237	3	
0052 GREER 2	. 289.....	12	
0053 GREER 3	377	3	
0054 GREER 4	560	13	
0055 TAYLORS	637	13	
0056 PLEASANT GROVE	667	18	
0057 BROOKGLENN 1	.	585	8
0060 SEVIER	716.....	6
0061 POINSETT	.	682	11
0062 SULPHUR SPRINGS	539	13	
0063 SALUDA	511	24	
0064 BEREA	506	9	
0065 LAKEVIEW	.	605	4
0066 PARK PLACE	120.....	3
0067 MONAVIEW	.	655	17
0068 WESTSIDE	763	22	
0069 MONAGHAN	.	83	4
0070 ALEXANDER	346	11	
0071 CITY VIEW	153	2	
0072 WESTCLIFFE 1	. 381.....	14	
0073 TANGLEWOOD	770	18	
0077 CHESTNUT HILLS	398	10	
0081 BOTANY WOODS	.	732	7
0082 CHEROKEE	.	621	5
0083 AVON	.	878	10
0084 DEL NORTE	966.....	19

GREENVILLE COUNTY GENERAL ELECTION
 NOVEMBER 3, 1992

STATE SENATE - DISTRICT 5
 1 * DEM - J. VERNE SMITH
 2 WRITE-IN
 STATE SENATE - DISTRICT 6
 3 * REP - SAM STILWELL
 4 WRITE-IN

	1.....2	3.....4	
0085 NORTHWOOD	.	.	1,077 8
0086 WELLINGTON	.	.	638 5
0087 LAKE FOREST	.	.	767 4
0088 TIMBERLAKE	.	.	763 8
0089 ROCK HILL	.	.	972 6
0090 DEVENGER	860.....6
0091 BATESVILLE	.	.	1,412 10
0092 MEADOWOOD	.	.	636 4
0093 MERRIFIELD	.	.	676 4
0095 DOVE TREE	.	.	964 6
0129 BROOKGLENN 2	.	.	682 6
0131 ENOREE	650.....10
0132 WESTCLIFFE 2	252	10	
0133 CANEBRAKE	.	.	685 3
0135 EASTSIDE	.	.	315 2
0136 BENT OAK	.	.	436 3
0137 RIVERSIDE	.	.	763 4
0138 ABSENTEE	492	11	1,445 17
0140 CHALLENGED BALLOTS	19	1	24 0
TOTAL	15,989	425	25,763 253

GREENVILLE COUNTY GENERAL ELECTION
 NOVEMBER 3, 1992

STATE SENATE - DISTRICT 7
 1 LIB - RICK WATSON
 2 * DEM - THEO W. MITCHELL
 3 WRITE-IN
 STATE SENATE - DISTRICT 8
 4 * REP - DAVID THOMAS
 5 WRITE-IN

	1.....	2.....	3	4.....	5
0001 GREENVILLE 1	.	.	.	490	4
0002 GREENVILLE 2	161	181	1		
0003 GREENVILLE 3	.	.	.	564	13
0004 GREENVILLE 4	141	416	9		
0005 GREENVILLE 5	168	314	6		
0007 GREENVILLE 7	. 58.....	760.....	5		
0009 GREENVILLE 9	11	71	0		
0010 GREENVILLE 10	68	105	1		
0011 GREENVILLE 11	202	725	6		
0012 GREENVILLE 12	81	393	2		
0013 GREENVILLE 13	62	277	1		
0014 GREENVILLE 14	. 5.....	947.....	4		
0015 GREENVILLE 15	.	.	.	640	17
0016 GREENVILLE 16	66	78	0	666	16
0017 GREENVILLE 17	.	.	.	718	15
0018 GREENVILLE 18	.	.	.	628	15
0019 GREENVILLE 19	83	544	3		
0020 GREENVILLE 20	. 16.....	33.....	0	. 386.....	17
0021 GREENVILLE 21	.	.	.	795	12
0022 GREENVILLE 22	.	.	.	801	10
0023 GREENVILLE 23	.	.	.	788	14
0025 GREENVILLE 25	.	.	.	631	13
0026 GREENVILLE 26	227	360	8		
0027 GREENVILLE 27 985.....	7
0028 GREENVILLE 28	.	.	.	761	10
0029 GREENVILLE 29	.	.	.	215	7
0058 WADE HAMPTON	.	.	.	410	1
0059 WOODLAWN	.	.	.	781	13
0060 SEVIER	41	121	1		
0065 LAKEVIEW	. 3.....	59.....	0		
0066 PARK PLACE	5	189	1		
0069 MONAGHAN	3	29	0		
0071 CITY VIEW	1	18	0		
0074 WELCOME	301	537	6		
0075 BRANDON	103	232	7		
0076 DUNEAN	. 173.....	231.....	3		
0078 CAROLINA	88	494	2		
0079 SOUTHSIDE	205	596	4		
0080 PARAMOUNT	15	480	1		
0094 MISSION	.	.	.	714	13
0096 ROCKY CREEK	.	.	.	877	6
0097 PLINEY	1,053.....	10
0098 GILDER CREEK	.	.	.	2,002	10
0099 GREENBRIAR	59	51	0	176	4
0100 CONESTEE	91	119	4	25	0
0101 MAULDIN 1	.	.	.	590	11
0102 MAULDIN 2	.	.	.	826	16

321

GREENVILLE COUNTY GENERAL ELECTION
 NOVEMBER 3, 1992

STATE SENATE - DISTRICT 7

- 1 LIB - RICK WATSON
- 2 * DEM - THEO W. MITCHELL
- 3 WRITE-IN

STATE SENATE - DISTRICT 8

- 4 * REP - DAVID THOMAS
- 5 WRITE-IN

	1.....	2.....	3	4.....	5
0103 MAULDIN 3	243	471	6		
0104 MAULDIN 4	.	.	.	868	14
0105 DONALDSON	41	210	1		
0106 BELLE MEADE	78	673	3		
0107 GANTT	143	777	9		
0108 GROVE	. 261....	255.....	8		
0109 REEDY FORK	273	574	3		
0111 SIMPSONVILLE 1	.	.	.	723	9
0112 SIMPSONVILLE 2	.	.	.	627	19
0113 SIMPSONVILLE 3	.	.	.	1,035	11
0114 HILLCREST	.	.	.	683	13
0115 BRYSON 476.....	12
0118 FORK SHOALS	69	152	2		
0121 FOUNTAIN INN	.	.	.	747	15
0123 ROYAL OAKS	96	391	4		
0124 LAUREL CREEK	18	226	0	13	0
0125 MAULDIN 5	.	.	.	580	7
0126 MAULDIN 6 924.....	25
0127 FEASTER	.	.	.	1,187	11
0128 BELMONT	86	266	1		
0134 SIMPSONVILLE 4	.	.	.	567	9
0138 ABSENTEE	183	569	3	1,403	32
0140 CHALLENGED BALLOTS	0	1	0	4	0
TOTAL	3,928	12,925	115	26,359	431

GREENVILLE COUNTY GENERAL ELECTION
 NOVEMBER 3, 1992

STATE SENATE - DISTRICT 9

- 1 * DEM - JAMES E. BRYAN, JR.
- 2 WRITE-IN

STATE HOUSE OF REPRESENTATIVES

DISTRICT 17

- 3 * REP - HARRY CATO
- 4 WRITE-IN

	1.....2	3.....4		
0030 JENNINGS MILL	.	.	224	3
0031 MARIDELL	.	.	505	18
0032 TIGERVILLE	.	.	429	4
0033 GOWENSVILLE	.	.	368	6
0034 SKYLAND	.	.	649	9
0036 SANDY FLAT	460.....	5
0037 MOUNTAIN VIEW	.	.	566	6
0038 SLATER MARIETTA	.	.	1,026	17
0039 EBENEZER	.	.	536	11
0040 TUBBS MOUNTAIN	.	.	713	14
0041 TRAVELERS REST	.	.	681	18
0109 REEDY FORK	.	20.....	1	
0110 STANDING SPRINGS	374	14		
0116 PIEDMONT	561	17		
0117 WARE PLACE	648	17		
0118 FORK SHOALS	168	6		
0119 HOPEWELL	644	21		
0120 DUNKLIN	.	427.....	19	
0130 GRANDVIEW	454	12		
0138 ABSENTEE	110	5	213	0
0140 CHALLENGED BALLOTS	0	0	14	0
TOTAL	3,406	112	6,384	111

GREENVILLE COUNTY GENERAL ELECTION
 NOVEMBER 3, 1992

STATE HOUSE OF REPRESENTATIVES
 DISTRICT 18

- 1 * REP - LEWIS VAUGHN
- 2 WRITE-IN

STATE HOUSE OF REPRESENTATIVES
 DISTRICT 19

- 3 * REP - MIKE FAIR
- 4 CHRIS HAGEBAK - PETITION
- 5 WRITE-IN

	1.....2	3.....4.....5			
0035 ONEAL	746	9			
0036 SANDY FLAT	28	0			
0040 TUBBS MOUNTAIN	.	.	91	37	2
0042 PARIS MOUNTAIN	.	.	347	225	1
0044 FAIRVIEW	1,249	22			
0045 FROHAWK	1,077.....	12			
0046 ARMSTRONG	.	.	402	119	0
0047 FURMAN	.	.	339	178	1
0048 LEAWOOD	.	.	522	225	2
0051 GREER 1	200	6			
0052 GREER 2	270	10			
0053 GREER 3	. 350.....	3			
0054 GREER 4	547	10			
0055 TAYLORS	507	11			
0056 PLEASANT GROVE	790	12			
0061 POINSETT	.	.	663	217	1
0062 SULPHUR SPRINGS	.	.	548	220	2
0063 SALUDA 514.....	196.....	4
0064 BEREA	.	.	455	207	0
0065 LAKEVIEW	.	.	604	222	2
0067 MONAVIEW	.	.	529	181	2
0131 ENOREE	.	.	529	292	2
0135 EASTSIDE	83	2			
0138 ABSENTEE	. 202.....	0	. 225.....	78.....	0
0140 CHALLENGED BALLOTS	6	0	0	2	0
TOTAL	6,055	97	5,768	2,399	19

GREENVILLE COUNTY GENERAL ELECTION
 NOVEMBER 3, 1992

STATE HOUSE OF REPRESENTATIVES

DISTRICT 20

- 1 * REP - H. HOWELL CLYBORNE, JR.
- 2 WRITE-IN

STATE HOUSE OF REPRESENTATIVES

DISTRICT 21

- 3 * REP - MIKE JASKWHICH
- 4 WRITE-IN

	1.....2	3.....4		
0001 GREENVILLE 1	478	3		
0043 PEBBLE CREEK	1,010	4		
0048 LEAWOOD	264	4		
0049 MOUNTAIN CREEK	1,110	6		
0050 EDWARDS FOREST	882	5		
0055 TAYLORS	. 211.....1			
0056 PLEASANT GROVE	.	.	0	0
0057 BROOKGLENN 1	599	11		
0058 WADE HAMPTON	412	2		
0059 WOODLAWN	797	14		
0060 SEVIER	837	27		
0083 AVON	. 887.....9			
0084 DEL NORTE	.	.	983	17
0085 NORTHWOOD	1,085	9		
0090 DEVENGER	.	.	888	5
0091 BATESVILLE	.	.	1,444	15
0092 MEADOWOOD	.	.	630	8
0093 MERRIFIELD	679.....7	
0094 MISSION	.	.	647	8
0095 DOVE TREE	.	.	967	13
0097 PLINEY	.	.	1,048	6
0127 FEASTER	.	.	1,196	11
0129 BROOKGLENN 2	686	4		
0133 CANEBRAKE	693.....2	
0135 EASTSIDE	224	2		
0136 BENT OAK	.	.	451	4
0137 RIVERSIDE	.	.	768	6
0138 ABSENTEE	462	5	760	3
0140 CHALLENGED BALLOTS	12	0	11	1
TOTAL	9,956.....106	11,165.....106		

GREENVILLE COUNTY GENERAL ELECTION
 NOVEMBER 3, 1992

STATE HOUSE OF REPRESENTATIVES

DISTRICT 22

- 1 * REP - TERRY HASKINS
- 2 DEM - LYNDY LEVENTIS-WELLS
- 3 WRITE-IN

STATE HOUSE OF REPRESENTATIVES

DISTRICT 23

- 4 * DEM - RALPH ANDERSON
- 5 WRITE-IN

	1.....	2.....	3	4.....	5
0002 GREENVILLE 2	183	225	0		
0003 GREENVILLE 3	367	362	1		
0004 GREENVILLE 4	.	.	.	510	10
0005 GREENVILLE 5	.	.	.	400	13
0007 GREENVILLE 7	.	.	.	799	10
0009 GREENVILLE 9	77.....	0
0010 GREENVILLE 10	.	.	.	137	2
0011 GREENVILLE 11	.	.	.	863	8
0012 GREENVILLE 12	.	.	.	427	7
0013 GREENVILLE 13	.	.	.	307	7
0014 GREENVILLE 14	.	.	.	944	5
0024 GREENVILLE 24	. 180.....	149.....	0	. 206.....	2
0025 GREENVILLE 25	509	367	1		
0026 GREENVILLE 26	467	373	2		
0027 GREENVILLE 27	933	138	2		
0028 GREENVILLE 28	657	267	0		
0066 PARK PLACE	.	.	.	301	6
0070 ALEXANDER 52.....	2
0081 BOTANY WOODS	529	398	2		
0082 CHEROKEE	482	321	0		
0086 WELLINGTON	402	384	3		
0087 LAKE FOREST	580	406	1		
0088 TIMBERLAKE	559	409	3		
0089 ROCK HILL	. 712.....	507.....	3		
0094 MISSION	.	.	.	50	0
0138 ABSENTEE	402	238	3	259	5
0140 CHALLENGED BALLOTS	3	1	0	1	0
TOTAL	6,965	4,545	21	5,333	77

GREENVILLE COUNTY GENERAL ELECTION
 NOVEMBER 3, 1992

STATE HOUSE OF REPRESENTATIVES
 DISTRICT 24

- 1 * REP - DAVID H. WILKINS
- 2 WRITE-IN

STATE HOUSE OF REPRESENTATIVES
 DISTRICT 25

- 3 * DEM - W.B. MCMAHAND
- 4 WRITE-IN

	1.....2	3.....4		
0015 GREENVILLE 15	651	17		
0016 GREENVILLE 16	885	8		
0017 GREENVILLE 17	788	5		
0018 GREENVILLE 18	683	7		
0019 GREENVILLE 19	.	.	587	8
0020 GREENVILLE 20	. 474.....9			
0021 GREENVILLE 21	865	9		
0022 GREENVILLE 22	851	5		
0023 GREENVILLE 23	861	6		
0029 GREENVILLE 29	.	.	210	2
0074 WELCOME	723	14		
0076 DUNEAN	. 391.....8			
0077 CHESTNUT HILLS	393	11		
0078 CAROLINA	.	.	546	12
0079 SOUTHSIDE	.	.	677	22
0080 PARAMOUNT	.	.	488	0
0094 MISSION	37	0		
0102 MAULDIN 2	. 833.....10			
0105 DONALDSON	.	.	234	3
0106 BELLE MEADE	.	.	724	7
0107 GANTT	.	.	862	23
0109 REEDY FORK	.	.	749	30
0123 ROYAL OAKS	.	.	456	8
0124 LAUREL CREEK 262.....2		
0128 BELMONT	.	.	308	6
0138 ABSENTEE	558	6	276	5
0140 CHALLENGED BALLOTS	0	0	0	0
TOTAL	8,993	115	6,379	128

GREENVILLE COUNTY GENERAL ELECTION
 NOVEMBER 3, 1992

STATE HOUSE OF REPRESENTATIVES
 DISTRICT 26

- 1 REP - REX RICE
- 2 * DEM - JAMES G. JIM MATTOS
- 3 WRITE-IN

STATE HOUSE OF REPRESENTATIVES
 DISTRICT 27

- 4 * DEM - M.O. ALEXANDER
- 5 WRITE-IN

	1.....	2.....	3	4.....	5
0067 MONAVIEW	62	114	0		
0068 WESTSIDE	306	720	2		
0069 MONAGHAN	71	116	0		
0070 ALEXANDER	155	273	0		
0071 CITY VIEW	96	147	0		
0072 WESTCLIFFE 1	. 225....	343.....	0		
0073 TANGLEWOOD	543	652	3		
0075 BRANDON	140	254	3		
0098 GILDER CREEK	.	.	.	1,302	36
0110 STANDING SPRINGS	.	.	.	92	2
0111 SIMPSONVILLE 1	.	.	.	689	21
0112 SIMPSONVILLE 2 551.....	14
0113 SIMPSONVILLE 3	.	.	.	915	17
0114 HILLCREST	.	.	.	621	13
0115 BRYSON	.	.	.	473	9
0119 HOPEWELL	.	.	.	757	17
0121 FOUNTAIN INN	.	.	.	786	12
0130 GRANDVIEW 491.....	8
0132 WESTCLIFFE 2	188	203	0		
0134 SIMPSONVILLE 4	.	.	.	463	9
0138 ABSENTEE	47	84	1	262	14
0140 CHALLENGED BALLOTS	1	3	0	0	0
TOTAL	1,834	2,909	9	7,402	172

GREENVILLE COUNTY GENERAL ELECTION
 NOVEMBER 3, 1992

STATE HOUSE OF REPRESENTATIVES

DISTRICT 28

- 1 * REP - DELL BAKER
- 2 WRITE-IN

GREENVILLE COUNTY COUNCIL

DISTRICT 18

- 3 * REP - RICHARD A. ASHMORE
- 4 WRITE-IN

	1.....2	3.....4	
0034 SKYLAND	. .	667	12
0035 ONEAL	. .	745	9
0044 FAIRVIEW	. .	896	24
0045 FROHAWK	. .	1,077	14
0051 GREER 1	. .	196	6
0052 GREER 2	271	11
0053 GREER 3	. .	352	4
0054 GREER 4	. .	538	14
0055 TAYLORS	. .	725	12
0056 PLEASANT GROVE	. .	787	14
0096 ROCKY CREEK	872	8	
0099 GREENBRIAR	. 291	5	
0100 CONESTEE	254	3	
0101 MAULDIN 1	585	4	
0103 MAULDIN 3	604	10	
0104 MAULDIN 4	875	11	
0108 GROVE	538	16	
0110 STANDING SPRINGS	. 351	9	
0116 PIEDMONT	571	19	
0117 WARE PLACE	686	11	
0118 FORK SHOALS	341	11	
0120 DUNKLIN	531	8	
0125 MAULDIN 5	578	6	
0126 MAULDIN 6	. 938	19	
0137 RIVERSIDE	. .	755	12
0138 ABSENTEE	364	4	230 1
0140 CHALLENGED BALLOTS	0	0	7 0
TOTAL	8,379	144	7,246 133

GREENVILLE COUNTY GENERAL ELECTION
 NOVEMBER 3, 1992

GREENVILLE COUNTY COUNCIL
 DISTRICT 20

- 1 * REP - DICK HERDKLOTZ
- 2 DEM - SUZANNE COE
- 3 WRITE-IN

GREENVILLE COUNTY COUNCIL
 DISTRICT 21

- 4 * REP - BOB LEACH
- 5 WRITE-IN

	1.....	2.....	3	4.....	5
0036 SANDY FLAT	92	58	0		
0042 PARIS MOUNTAIN	9	12	1		
0043 PEBBLE CREEK	743	407	1		
0044 FAIRVIEW	263	131	0		
0049 MOUNTAIN CREEK	870	450	1		
0050 EDWARDS FOREST	. 672....	362.....	2		
0057 BROOKGLENN 1	444	295	2		
0058 WADE HAMPTON	321	186	0		
0059 WOODLAWN	626	339	3		
0060 SEVIER	526	351	3		
0083 AVON	653	407	3		
0084 DEL NORTE	963.....	18
0085 NORTHWOOD	796	490	3		
0090 DEVENGER	.	.	.	864	9
0091 BATESVILLE	.	.	.	1,386	20
0092 MEADOWOOD	.	.	.	626	8
0093 MERRIFIELD	.	.	.	668	5
0094 MISSION	636.....	9
0095 DOVE TREE	.	.	.	965	8
0096 ROCKY CREEK	.	.	.	446	7
0102 MAULDIN 2	.	.	.	805	13
0127 FEASTER	.	.	.	1,171	15
0129 BROOKGLENN 2	512	278	3		
0133 CANEBRAKE	693.....	7
0135 EASTSIDE	.	.	.	305	4
0136 BENT OAK	.	.	.	441	5
0138 ABSENTEE	329	189	1	696	6
0140 CHALLENGED BALLOTS	11	9	0	12	0
TOTAL	6,867	3,964	23	10,677	134

GREENVILLE COUNTY GENERAL ELECTION
 NOVEMBER 3, 1992

GREENVILLE COUNTY COUNCIL
 DISTRICT 22

- 1 * REP - PAUL WICKENSIMER
- 2 WRITE-IN

GREENVILLE COUNTY COUNCIL
 DISTRICT 24

- 3 * REP - C. WADE CLEVELAND
- 4 WRITE-IN

	1.....2	3.....4		
0001 GREENVILLE 1	472	9		
0002 GREENVILLE 2	242	7		
0003 GREENVILLE 3	556	14		
0011 GREENVILLE 11	.	.	235	1
0015 GREENVILLE 15	.	.	629	16
0016 GREENVILLE 16	845.....	13
0017 GREENVILLE 17	.	.	756	5
0018 GREENVILLE 18	.	.	658	5
0019 GREENVILLE 19	.	.	171	8
0020 GREENVILLE 20	.	.	450	10
0021 GREENVILLE 21	.	.	832	10
0022 GREENVILLE 22	838.....	5
0023 GREENVILLE 23	.	.	826	11
0024 GREENVILLE 24	260	2		
0025 GREENVILLE 25	641	10		
0026 GREENVILLE 26	144	3		
0027 GREENVILLE 27	991	7		
0028 GREENVILLE 28	. 766.....	11		
0029 GREENVILLE 29	.	.	216	5
0076 DUNEAN	.	.	176	3
0079 SOUTHSIDE	.	.	356	6
0081 BOTANY WOODS	755	7		
0082 CHEROKEE	638	11		
0086 WELLINGTON	. 642.....	10		
0087 LAKE FOREST	787	6		
0088 TIMBERLAKE	775	10		
0089 ROCK HILL	953	9		
0094 MISSION	.	.	36	0
0099 GREENBRIAR	.	.	111	3
0100 CONESTEE	. 222.....	3		
0103 MAULDIN 3	.	.	585	11
0124 LAUREL CREEK	.	.	82	12
0128 BELMONT	.	.	213	15
0138 ABSENTEE	491	14	638	8
0140 CHALLENGED BALLOTS	3	0	0	0
TOTAL	9,116	130	8,875	150

12:12:25 4-Nov-1992

GREENVILLE COUNTY GENERAL ELECTION
NOVEMBER 3, 1992

GREENVILLE COUNTY COUNCIL

DISTRICT 25

- 1 * DEM - LOTTIE BEAL GIBSON
- 2 WRITE-IN

GREENVILLE COUNTY COUNCIL

DISTRICT 27

- 3 * REP - GEORGE BOMAR
- 4 WRITE-IN

	1.....2	3.....4		
0011 GREENVILLE 11	644	7		
0016 GREENVILLE 16	14	1		
0019 GREENVILLE 19	413	1		
0076 DUNEAN	200	11		
0077 CHESTNUT HILLS	229	17		
0078 CAROLINA	. 335.....	3		
0079 SOUTHSIDE	404	7		
0080 PARAMOUNT	482	2		
0096 ROCKY CREEK	.	.	417	6
0097 PLINEY	.	.	1,006	26
0098 GILDER CREEK	.	.	1,957	20
0104 MAULDIN 4 38.....	1
0105 DONALDSON	232	3		
0106 BELLE MEADE	722	7		
0107 GANTT	861	21		
0108 GROVE	202	11		
0111 SIMPSONVILLE 1	.	.	705	17
0112 SIMPSONVILLE 2 584.....	17
0113 SIMPSONVILLE 3	.	.	994	17
0114 HILLCREST	.	.	670	11
0115 BRYSON	.	.	449	16
0121 FOUNTAIN INN	.	.	699	22
0123 ROYAL OAKS	455	7		
0125 MAULDIN 5 577.....	13
0130 GRANDVIEW	.	.	192	3
0134 SIMPSONVILLE 4	.	.	467	9
0138 ABSENTEE	215	1	440	11
0140 CHALLENGED BALLOTS	0	0	1	0
TOTAL	5,408	99	9,196	189

GREENVILLE COUNTY GENERAL ELECTION
 NOVEMBER 3, 1992

GREENVILLE COUNTY SCHOOL BOARD OF TRUSTEES
 AREA 17

- 1 * JOSEPH B. DILL
- 2 WRITE-IN

GREENVILLE COUNTY SCHOOL BOARD OF TRUSTEES
 AREA 19

- 3 JAMES W. BLAKELY, JR.
- 4 * DWIGHT A. LOFTIS
- 5 WRITE-IN

	1.....2	3.....4.....5			
0030 JENNINGS MILL	163	6			
0031 MARIDELL	397	8			
0032 TIGERVILLE	358	3			
0033 GOWENSVILLE	97	1			
0034 SKYLAND	546	3			
0036 SANDY FLAT	. 262.....4				
0037 MOUNTAIN VIEW	502	0			
0038 SLATER MARIETTA	768	18			
0039 EBENEZER	409	11			
0040 TUBBS MOUNTAIN	625	12			
0041 TRAVELERS REST	532	14			
0042 PARIS MOUNTAIN	. 367.....8				
0046 ARMSTRONG	.	.	187	254	2
0047 FURMAN	2	0	245	200	1
0048 LEAWOOD	.	.	237	599	1
0061 POINSETT	.	.	186	549	3
0062 SULPHUR SPRINGS	.	.	266	410	2
0064 BERA 302....310.....1			
0065 LAKEVIEW	.	.	238	450	3
0066 PARK PLACE	.	.	29	100	1
0067 MONAVIEW	.	.	262	474	6
0131 ENOREE	.	.	283	455	3
0138 ABSENTEE	153	6	90	92	2
0140 CHALLENGED BALLOTS	8	1	1	1	0
TOTAL	5,189	95	2,326	3,894	25

GREENVILLE COUNTY GENERAL ELECTION
NOVEMBER 3, 1992

GREENVILLE COUNTY SCHOOL BOARD OF TRUSTEES
AREA 21

- 1 * JULIE HERSHEY
- 2 DUKE K. MCCALL
- 3 WRITE-IN

	1.....	2.....	3
0084 DEL NORTE	630	278	8
0090 DEVENGER	547	291	2
0091 BATESVILLE	934	454	4
0092 MEADOWOOD	430	180	2
0093 MERRIFIELD	426	210	1
0094 MISSION	. 357....	219.....	0
0095 DOVE TREE	610	298	4
0096 ROCKY CREEK	334	78	0
0102 MAULDIN 2	548	197	28
0127 FEASTER	796	272	7
0133 CANEBRAKE	411	233	1
0135 EASTSIDE	. 164....	112.....	1
0136 BENT OAK	299	102	1
0138 ABSENTEE	384	233	1
0140 CHALLENGED BALLOTS	10	3	0
TOTAL	6,880	3,160	60

GREENVILLE COUNTY GENERAL ELECTION
 NOVEMBER 3, 1992

GREENVILLE COUNTY SCHOOL BOARD OF TRUSTEES
 AREA 23

- 1 JOHNNY M. FLEMMING
- 2 * VIVIAN M. RICHARDSON
- 3 WRITE-IN

GREENVILLE COUNTY SCHOOL BOARD OF TRUSTEES
 AREA 25

- 4 * ANDREW M. JONES, JR.
- 5 WRITE-IN

	1.....	2.....	3	4.....	5
0002 GREENVILLE 2	28	38	0		
0004 GREENVILLE 4	204	285	8		
0005 GREENVILLE 5	109	258	6		
0007 GREENVILLE 7	315	214	7		
0009 GREENVILLE 9	24	34	0		
0010 GREENVILLE 10	30	83	2		
0011 GREENVILLE 11	.	.	.	230	15
0012 GREENVILLE 12	163	228	3		
0013 GREENVILLE 13	101	136	0		
0014 GREENVILLE 14	503	282	5		
0016 GREENVILLE 16	.	.	.	5	1
0019 GREENVILLE 19	945
0024 GREENVILLE 24	56	151	0		
0026 GREENVILLE 26	163	224	4		
0060 SEVIER	51	54	1		
0065 LAKEVIEW	16	15	1		
0066 PARK PLACE	62	38	0		
0076 DUNEAN	1505
0077 CHESTNUT HILLS	.	.	.	170	6
0078 CAROLINA	.	.	.	131	5
0079 SOUTHSIDE	.	.	.	277	5
0080 PARAMOUNT	.	.	.	136	6
0094 MISSION	8	29	0		
0105 DONALDSON	1010
0106 BELLE MEADE	.	.	.	311	13
0107 GANTT	.	.	.	365	18
0108 GROVE	.	.	.	174	5
0123 ROYAL OAKS	.	.	.	234	11
0138 ABSENTEE	83	97	2	110	5
0140 CHALLENGED BALLOTS	1	0	0	0	0
TOTAL	1,917	2,166	39	2,488	100

GREENVILLE COUNTY GENERAL ELECTION
 NOVEMBER 3, 1992

GREENVILLE COUNTY SCHOOL BOARD OF TRUSTEES
 AREA 27

- 1 * BILL BROOKS
- 2 MELVIN K. YOUNTS
- 3 WRITE-IN

CLERK OF COURT

- 4 * DEM - CAROLINE KITTY MATTOS
- 5 WRITE-IN

	1.....	2.....	3	4.....	5
0001 GREENVILLE 1	.	.	.	382	1
0002 GREENVILLE 2	.	.	.	310	3
0003 GREENVILLE 3	.	.	.	508	8
0004 GREENVILLE 4	.	.	.	547	8
0005 GREENVILLE 5	.	.	.	434	8
0007 GREENVILLE 7	798.....	12
0009 GREENVILLE 9	.	.	.	77	0
0010 GREENVILLE 10	.	.	.	155	1
0011 GREENVILLE 11	.	.	.	883	9
0012 GREENVILLE 12	.	.	.	448	3
0013 GREENVILLE 13	.	.	.	323	6
0014 GREENVILLE 14	922.....	4
0015 GREENVILLE 15	.	.	.	581	9
0016 GREENVILLE 16	.	.	.	719	7
0017 GREENVILLE 17	.	.	.	562	8
0018 GREENVILLE 18	.	.	.	601	7
0019 GREENVILLE 19	.	.	.	607	5
0020 GREENVILLE 20	359.....	7
0021 GREENVILLE 21	.	.	.	725	4
0022 GREENVILLE 22	.	.	.	652	7
0023 GREENVILLE 23	.	.	.	654	7
0024 GREENVILLE 24	.	.	.	443	4
0025 GREENVILLE 25	.	.	.	576	9
0026 GREENVILLE 26	550.....	12
0027 GREENVILLE 27	.	.	.	376	19
0028 GREENVILLE 28	.	.	.	445	6
0029 GREENVILLE 29	.	.	.	221	0
0030 JENNINGS MILL	.	.	.	174	4
0031 MARIDELL	.	.	.	457	9
0032 TIGERVILLE	330.....	3
0033 GOWENSVILLE	.	.	.	306	2
0034 SKYLAND	.	.	.	551	11
0035 ONEAL	.	.	.	665	13
0036 SANDY FLAT	.	.	.	384	9
0037 MOUNTAIN VIEW	.	.	.	489	7
0038 SLATER MARIETTA	855.....	25
0039 EBENEZER	.	.	.	460	8
0040 TUBBS MOUNTAIN	.	.	.	692	14
0041 TRAVELERS REST	.	.	.	625	10
0042 PARIS MOUNTAIN	.	.	.	419	3
0043 PEBBLE CREEK	.	.	.	722	7
0044 FAIRVIEW	1,114.....	15
0045 FROHAWK	.	.	.	880	10
0046 ARMSTRONG	.	.	.	394	11
0047 FURMAN	.	.	.	381	10
0048 LEAWOOD	.	.	.	781	13

GREENVILLE COUNTY GENERAL ELECTION
 NOVEMBER 3, 1992

GREENVILLE COUNTY SCHOOL BOARD OF TRUSTEES
 AREA 27

- 1 * BILL BROOKS
- 2 MELVIN K. YOUNTS
- 3 WRITE-IN

CLERK OF COURT

- 4 * DEM - CAROLINE KITTY MATTOS
- 5 WRITE-IN

	1.....	2.....	3	4.....	5
0049 MOUNTAIN CREEK	.	.	.	837	10
0050 EDWARDS FOREST	.	.	.	659	13
0051 GREER 1	.	.	.	223	3
0052 GREER 2	.	.	.	265	13
0053 GREER 3	.	.	.	354	5
0054 GREER 4	536.....	4
0055 TAYLORS	.	.	.	667	12
0056 PLEASANT GROVE	.	.	.	670	11
0057 BROOKGLENN 1	.	.	.	484	5
0058 WADE HAMPTON	.	.	.	273	7
0059 WOODLAWN	.	.	.	566	11
0060 SEVIER	737.....	11
0061 POINSETT	.	.	.	696	15
0062 SULPHUR SPRINGS	.	.	.	636	13
0063 SALUDA	.	.	.	568	25
0064 BERA	.	.	.	573	5
0065 LAKEVIEW	.	.	.	694	10
0066 PARK PLACE	302.....	5
0067 MONAVIEW	.	.	.	789	14
0068 WESTSIDE	.	.	.	838	14
0069 MONAGHAN	.	.	.	143	4
0070 ALEXANDER	.	.	.	379	10
0071 CITY VIEW	.	.	.	198	4
0072 WESTCLIFFE 1	433.....	10
0073 TANGLEWOOD	.	.	.	853	20
0074 WELCOME	.	.	.	787	11
0075 BRANDON	.	.	.	321	8
0076 DUNEAN	.	.	.	387	7
0077 CHESTNUT HILLS	.	.	.	415	12
0078 CAROLINA	554.....	8
0079 SOUTHSIDE	.	.	.	760	10
0080 PARAMOUNT	.	.	.	479	4
0081 BOTANY WOODS	.	.	.	607	8
0082 CHEROKEE	.	.	.	517	11
0083 AVON	.	.	.	666	9
0084 DEL NORTE	838.....	9
0085 NORTHWOOD	.	.	.	842	11
0086 WELLINGTON	.	.	.	553	7
0087 LAKE FOREST	.	.	.	630	8
0088 TIMBERLAKE	.	.	.	607	12
0089 ROCK HILL	.	.	.	791	13
0090 DEVENGER	719.....	4
0091 BATESVILLE	.	.	.	1,078	17
0092 MEADOWOOD	.	.	.	497	7
0093 MERRIFIELD	.	.	.	545	7
0094 MISSION	.	.	.	596	12

337

GREENVILLE COUNTY GENERAL ELECTION
 NOVEMBER 3, 1992

GREENVILLE COUNTY SCHOOL BOARD OF TRUSTEES
 AREA 27

- 1 * BILL BROOKS
- 2 MELVIN K. YOUNTS
- 3 WRITE-IN

CLERK OF COURT

- 4 * DEM - CAROLINE KITTY MATTOS
- 5 WRITE-IN

	1.....	2.....	3	4.....	5
0095 DOVE TREE	.	.	.	767	11
0096 ROCKY CREEK	278	99	1	653	10
0097 PLINEY	647	266	1	820	5
0098 GILDER CREEK	1,219	422	3	1,364	21
0099 GREENBRIAR	.	.	.	230	6
0100 CONESTEE	222.....	4
0101 MAULDIN 1	.	.	.	479	5
0102 MAULDIN 2	.	.	.	732	11
0103 MAULDIN 3	.	.	.	660	9
0104 MAULDIN 4	24	6	0	737	9
0105 DONALDSON	.	.	.	238	1
0106 BELLE MEADE	727.....	3
0107 GANTT	.	.	.	882	9
0108 GROVE	.	.	.	473	16
0109 REEDY FORK	.	.	.	821	10
0110 STANDING SPRINGS	.	.	.	408	11
0111 SIMPSONVILLE 1	466	245	8	668	9
0112 SIMPSONVILLE 2	. 414.....	145.....	4	. 562.....	13
0113 SIMPSONVILLE 3	661	334	4	894	15
0114 HILLCREST	429	227	1	594	8
0115 BRYSON	317	180	0	474	6
0116 PIEDMONT	.	.	.	599	11
0117 WARE PLACE	.	.	.	699	11
0118 FORK SHOALS	385.....	10
0119 HOPEWELL	.	.	.	716	20
0120 DUNKLIN	.	.	.	471	11
0121 FOUNTAIN INN	391	381	5	764	6
0123 ROYAL OAKS	.	.	.	468	5
0124 LAUREL CREEK	.	.	.	268	2
0125 MAULDIN 5	439.....	9
0126 MAULDIN 6	.	.	.	904	15
0127 FEASTER	.	.	.	879	20
0128 BELMONT	.	.	.	322	5
0129 BROOKGLENN 2	.	.	.	521	8
0130 GRANDVIEW	127	48	0	482	6
0131 ENOREE	675.....	5
0132 WESTCLIFFE 2	.	.	.	276	8
0133 CANEBRAKE	.	.	.	543	6
0134 SIMPSONVILLE 4	305	121	3	477	5
0135 EASTSIDE	.	.	.	266	4
0136 BENT OAK	.	.	.	325	8
0137 RIVERSIDE	543.....	6
0138 ABSENTEE	211	114	3	3,602	48
0140 CHALLENGED BALLOTS	1	0	0	44	2
TOTAL	5,490	2,588	33	79,172	1,230

338

GREENVILLE COUNTY GENERAL ELECTION
 NOVEMBER 3, 1992

CORONER

- 1 * REP - B. PARKS EVANS
- 2 WRITE-IN

REGISTER OF MESNE CONVEYANCE

- 3 * REP - DONNIE TANKERSLEY
- 4 LIB - JEFF B. PRIDMORE
- 5 WRITE-IN

	1.....2	3.....4.....5
0001 GREENVILLE 1	489 1	462 48 0
0002 GREENVILLE 2	308 4	270 62 3
0003 GREENVILLE 3	572 7	514 97 3
0004 GREENVILLE 4	419 9	355 99 3
0005 GREENVILLE 5	365 8	287 109 4
0007 GREENVILLE 7	. 254.....21	. 199.....63.....14
0009 GREENVILLE 9	44 0	37 7 1
0010 GREENVILLE 10	142 1	118 33 0
0011 GREENVILLE 11	516 22	443 103 14
0012 GREENVILLE 12	278 17	246 53 6
0013 GREENVILLE 13	187 11	153 56 6
0014 GREENVILLE 14	. 118.....23	. 73.....60.....12
0015 GREENVILLE 15	646 7	579 78 2
0016 GREENVILLE 16	848 5	793 97 2
0017 GREENVILLE 17	727 1	717 59 2
0018 GREENVILLE 18	659 7	610 80 3
0019 GREENVILLE 19	261 16	226 49 9
0020 GREENVILLE 20	. 452.....2	. 433.....38.....2
0021 GREENVILLE 21	815 6	768 97 4
0022 GREENVILLE 22	820 2	789 65 3
0023 GREENVILLE 23	808 3	777 69 2
0024 GREENVILLE 24	529 4	476 71 3
0025 GREENVILLE 25	650 8	577 108 5
0026 GREENVILLE 26	. 612.....10	. 549.....81.....8
0027 GREENVILLE 27	962 6	952 33 3
0028 GREENVILLE 28	770 2	753 45 1
0029 GREENVILLE 29	216 5	179 47 4
0030 JENNINGS MILL	212 3	202 44 1
0031 MARIDELL	491 9	464 68 4
0032 TIGERVILLE	. 414.....3	. 389.....52.....3
0033 GOWENSVILLE	371 2	354 31 2
0034 SKYLAND	654 10	632 65 5
0035 ONEAL	720 10	671 89 5
0036 SANDY FLAT	487 5	454 52 0
0037 MOUNTAIN VIEW	579 3	536 65 0
0038 SLATER MARIETTA	1,003.....15	. 922....148.....5
0039 EBENEZER	530 7	496 63 3
0040 TUBBS MOUNTAIN	811 10	750 97 4
0041 TRAVELERS REST	678 6	616 90 1
0042 PARIS MOUNTAIN	511 3	481 62 0
0043 PEBBLE CREEK	993 3	940 71 1
0044 FAIRVIEW	1,258.....14	1,136....162.....10
0045 FROHAWK	1,062 8	998 92 6
0046 ARMSTRONG	467 6	428 53 3
0047 FURMAN	439 7	408 46 2
0048 LEAWOOD	931 9	881 98 6
0049 MOUNTAIN CREEK	1,112 8	1,044 114 5

-339

GREENVILLE COUNTY GENERAL ELECTION
 NOVEMBER 3, 1992

CORONER

- 1 * REP - B. PARKS EVANS
- 2 WRITE-IN

REGISTER OF MESNE CONVEYANCE

- 3 * REP - DONNIE TANKERSLEY
- 4 LIB - JEFF B. PRIDMORE
- 5 WRITE-IN

	1.....2	3.....4.....5
0050 EDWARDS FOREST	871 5	800 114 1
0051 GREER 1	196 5	179 24 3
0052 GREER 2	266 5	231 37 3
0053 GREER 3	339 2	315 36 2
0054 GREER 4	530 7	482 57 2
0055 TAYLORS	. 727.....15	. 649.....96.....5
0056 PLEASANT GROVE	764 10	727 82 8
0057 BROOKGLENN 1	598 8	564 67 1
0058 WADE HAMPTON	406 3	369 42 1
0059 WOODLAWN	806 6	760 70 5
0060 SEVIER	841 10	772 113 6
0061 POINSETT	. 788.....11	. 698....111.....6
0062 SULPHUR SPRINGS	690 9	610 96 4
0063 SALUDA	631 11	571 80 7
0064 BEREIA	590 5	521 82 4
0065 LAKEVIEW	721 12	633 116 6
0066 PARK PLACE	184 9	155 39 5
0067 MONAVIEW	. 758.....16	. 637....146.....6
0068 WESTSIDE	825 12	716 122 9
0069 MONAGHAN	104 4	88 20 2
0070 ALEXANDER	361 14	282 83 8
0071 CITY VIEW	167 4	127 41 1
0072 WESTCLIFFE 1	455 4	412 57 3
0073 TANGLEWOOD	. 843.....13	. 757....108.....5
0074 WELCOME	711 12	626 114 7
0075 BRANDON	246 8	202 41 4
0076 DUNEAN	402 6	341 59 8
0077 CHESTNUT HILLS	393 12	344 65 7
0078 CAROLINA	275 19	216 73 9
0079 SOUTHSIDE	. 562.....20	. 510.....74.....9
0080 PARAMOUNT	92 25	59 43 14
0081 BOTANY WOODS	762 5	728 61 4
0082 CHEROKEE	637 7	596 72 2
0083 AVON	895 7	838 71 4
0084 DEL NORTE	967 13	891 125 9
0085 NORTHWOOD	1,090.....7	1,017....110.....5
0086 WELLINGTON	634 6	606 61 3
0087 LAKE FOREST	788 2	739 87 1
0088 TIMBERLAKE	782 2	761 58 2
0089 ROCK HILL	977 3	917 102 4
0090 DEVENGER	864 5	789 103 2
0091 BATESVILLE	1,379.....12	1,292....143.....7
0092 MEADOWOOD	626 3	586 63 2
0093 MERRIFIELD	676 4	640 54 2
0094 MISSION	733 3	675 82 2
0095 DOVE TREE	949 6	873 117 2
0096 ROCKY CREEK	870 2	816 86 2

340

GREENVILLE COUNTY GENERAL ELECTION
 NOVEMBER 3, 1992

CORONER

- 1 * REP - B. PARKS EVANS
- 2 WRITE-IN

REGISTER OF MESNE CONVEYANCE

- 3 * REP - DONNIE TANKERSLEY
- 4 LIB - JEFF B. PRIDMORE
- 5 WRITE-IN

	1.....2	3.....4.....5
0097 PLINEY	1,039 4	968 113 2
0098 GILDER CREEK	1,951 4	1,850 180 2
0099 GREENBRIAR	289 3	246 48 3
0100 CONESTEE	248 3	221 33 2
0101 MAULDIN 1	592 3	557 51 3
0102 MAULDIN 2	. 829.....8	. 730....123.....4
0103 MAULDIN 3	593 14	518 97 8
0104 MAULDIN 4	875 6	798 100 5
0105 DONALDSON	129 2	99 30 2
0106 BELLE MEADE	276 30	183 102 20
0107 GANTT	416 26	354 83 16
0108 GROVE	. 551.....12	. 504.....82.....8
0109 REEDY FORK	659 14	605 83 9
0110 STANDING SPRINGS	460 5	424 69 4
0111 SIMPSONVILLE 1	716 10	647 94 9
0112 SIMPSONVILLE 2	627 16	541 113 7
0113 SIMPSONVILLE 3	1,033 2	950 114 6
0114 HILLCREST	. 683.....8	. 636.....65.....2
0115 BRYSON	464 10	445 59 5
0116 PIEDMONT	565 12	488 95 11
0117 WARE PLACE	666 9	585 122 6
0118 FORK SHOALS	342 11	298 60 7
0119 HOPEWELL	854 10	795 116 4
0120 DUNKLIN	. 515.....8	. 457.....71.....1
0121 FOUNTAIN INN	735 6	683 82 2
0123 ROYAL OAKS	246 16	196 58 14
0124 LAUREL CREEK	92 8	76 18 7
0125 MAULDIN 5	572 7	529 67 3
0126 MAULDIN 6	933 14	831 125 11
0127 FEASTER	1,173.....5	1,080....127.....3
0128 BELMONT	224 12	181 46 10
0129 BROOKGLENN 2	687 3	645 63 2
0130 GRANDVIEW	648 5	606 71 3
0131 ENOREE	720 14	628 104 6
0132 WESTCLIFFE 2	298 4	276 32 1
0133 CANEBRAKE	. 682.....1	. 626....78.....0
0134 SIMPSONVILLE 4	553 8	499 70 4
0135 EASTSIDE	315 3	303 29 1
0136 BENT OAK	447 3	422 53 1
0137 RIVERSIDE	752 2	726 53 1
0138 ABSENTEE	4,089 41	3,821 457 21
0140 CHALLENGED BALLOTS	52 0	46 6 1
TOTAL	85,551 1,120	78,327 10,714 636

341

GREENVILLE COUNTY GENERAL ELECTION
 NOVEMBER 3, 1992

SHERIFF

- 1 * DEM - JOHNNY MACK BROWN
- 2 WRITE-IN

SOIL AND WATER CONVERSATION

DISTRICT COMMISSIONERS

- 3 JAMES L. BROCKMAN
- 4 * PATRICIA PAT HENSLEY
- 5 WRITE-IN

	1.....2	3.....4.....5
0001 GREENVILLE 1	400 3	158 181 2
0002 GREENVILLE 2	336 3	114 141 2
0003 GREENVILLE 3	507 20	168 292 6
0004 GREENVILLE 4	553 13	147 213 4
0005 GREENVILLE 5	440 18	133 204 5
0007 GREENVILLE 7	. 796.....16	. 123....126.....14
0009 GREENVILLE 9	82 0	14 23 0
0010 GREENVILLE 10	157 1	40 61 1
0011 GREENVILLE 11	910 25	202 231 10
0012 GREENVILLE 12	451 9	121 125 11
0013 GREENVILLE 13	331 8	83 94 5
0014 GREENVILLE 14	. 918.....10	. 183....118.....13
0015 GREENVILLE 15	593 15	225 262 9
0016 GREENVILLE 16	751 9	279 316 4
0017 GREENVILLE 17	598 10	250 242 3
0018 GREENVILLE 18	630 7	245 293 2
0019 GREENVILLE 19	611 7	101 121 12
0020 GREENVILLE 20	. 388.....7	. 142....162.....4
0021 GREENVILLE 21	740 6	275 351 3
0022 GREENVILLE 22	678 8	277 306 1
0023 GREENVILLE 23	710 9	289 320 4
0024 GREENVILLE 24	444 10	143 235 1
0025 GREENVILLE 25	582 17	182 274 1
0026 GREENVILLE 26	. 556.....21	. 210....217.....12
0027 GREENVILLE 27	497 20	269 168 4
0028 GREENVILLE 28	490 14	212 216 2
0029 GREENVILLE 29	227 4	62 105 2
0030 JENNINGS MILL	185 8	84 91 3
0031 MARIDELL	458 34	181 173 6
0032 TIGERVILLE	. 346.....6	. 194....123.....2
0033 GOWENSVILLE	334 6	135 127 2
0034 SKYLAND	590 15	320 198 5
0035 ONEAL	697 14	287 283 4
0036 SANDY FLAT	394 20	191 171 3
0037 MOUNTAIN VIEW	518 18	284 182 3
0038 SLATER MARIETTA	. 870.....42	. 393....367.....10
0039 EBENEZER	473 14	246 181 2
0040 TUBBS MOUNTAIN	721 22	333 298 5
0041 TRAVELERS REST	652 20	301 244 8
0042 PARIS MOUNTAIN	435 10	174 233 1
0043 PEBBLE CREEK	794 7	312 426 1
0044 FAIRVIEW	1,183.....28	. 479....446.....13
0045 FROHAWK	924 14	461 329 3
0046 ARMSTRONG	407 11	239 159 3
0047 FURMAN	402 16	203 160 5
0048 LEAWOOD	810 21	392 347 9

342

GREENVILLE COUNTY GENERAL ELECTION
 NOVEMBER 3, 1992

SHERIFF

- 1 * DEM - JOHNNY MACK BROWN
- 2 WRITE-IN

SOIL AND WATER CONVERSATION

DISTRICT COMMISSIONERS

- 3 JAMES L. BROCKMAN
- 4 * PATRICIA PAT HENSLEY
- 5 WRITE-IN

	1.....2	3.....4.....5
0049 MOUNTAIN CREEK	911 16	444 345 5
0050 EDWARDS FOREST	700 16	263 368 4
0051 GREER 1	240 3	85 66 3
0052 GREER 2	287 16	125 80 7
0053 GREER 3	370 6	154 116 1
0054 GREER 4	. 563.....9	. 220....175.....3
0055 TAYLORS	677 30	270 297 8
0056 PLEASANT GROVE	692 21	356 265 7
0057 BROOKGLENN 1	509 21	202 237 2
0058 WADE HAMPTON	309 10	125 115 2
0059 WOODLAWN	597 12	233 261 5
0060 SEVIER	. 765.....16	. 297....317.....5
0061 POINSETT	721 22	339 308 10
0062 SULPHUR SPRINGS	651 14	330 245 3
0063 SALUDA	577 34	346 216 6
0064 BERA	588 12	342 213 4
0065 LAKEVIEW	717 29	320 282 9
0066 PARK PLACE	. 309.....10	. 73.....78.....8
0067 MONAVIEW	805 35	338 313 11
0068 WESTSIDE	844 23	407 316 6
0069 MONAGHAN	142 10	41 36 2
0070 ALEXANDER	386 22	132 166 9
0071 CITY VIEW	211 12	70 79 3
0072 WESTCLIFFE 1	. 456.....9	. 223....158.....2
0073 TANGLEWOOD	896 26	346 262 10
0074 WELCOME	824 12	238 260 5
0075 BRANDON	333 10	105 95 7
0076 DUNEAN	418 9	161 144 6
0077 CHESTNUT HILLS	431 11	161 181 7
0078 CAROLINA	. 546.....24	. 127....106.....12
0079 SOUTHSIDE	796 18	241 233 10
0080 PARAMOUNT	486 6	87 59 9
0081 BOTANY WOODS	662 7	259 284 4
0082 CHEROKEE	552 22	223 239 5
0083 AVON	732 15	298 366 5
0084 DEL NORTE	. 883.....18	. 308....461.....6
0085 NORTHWOOD	881 20	325 447 6
0086 WELLINGTON	579 10	222 260 4
0087 LAKE FOREST	661 14	267 305 3
0088 TIMBERLAKE	658 11	276 299 4
0089 ROCK HILL	819 18	290 409 7
0090 DEVENGER	. 746.....5	. 268....425.....4
0091 BATESVILLE	1,158 27	434 661 6
0092 MEADOWOOD	524 7	208 285 3
0093 MERRIFIELD	577 10	235 292 2
0094 MISSION	628 15	233 344 1

343

12:13:00 4-Nov-1992

GREENVILLE COUNTY GENERAL ELECTION
NOVEMBER 3, 1992

SHERIFF

- 1 * DEM - JOHNNY MACK BROWN
- 2 WRITE-IN

SOIL AND WATER CONVERSATION

DISTRICT COMMISSIONERS

- 3 JAMES L. BROCKMAN
- 4 * PATRICIA PAT HENSLEY
- 5 WRITE-IN

	1.....2	3.....4.....5			
0095 DOVE TREE	822 18	298 439			3
0096 ROCKY CREEK	695 17	277 377			2
0097 PLINEY	869 12	337 424			3
0098 GILDER CREEK	1,473 31	629 769			8
0099 GREENBRIAR	243 8	92 134			5
0100 CONESTEE	. 231.....7	. 88....109.....1			
0101 MAULDIN 1	526 6	224 214			2
0102 MAULDIN 2	753 13	289 364			5
0103 MAULDIN 3	685 17	263 222			9
0104 MAULDIN 4	761 11	319 341			4
0105 DONALDSON	236 7	51 51			2
0106 BELLE MEADE	. 713.....20	. 160....166.....14			
0107 GANTT	890 26	176 202			13
0108 GROVE	481 24	185 230			10
0109 REEDY FORK	836 15	266 245			3
0110 STANDING SPRINGS	428 15	164 215			2
0111 SIMPSONVILLE 1	718 12	288 308			10
0112 SIMPSONVILLE 2	. 584.....22	. 215....315.....8			
0113 SIMPSONVILLE 3	940 14	390 465			7
0114 HILLCREST	625 14	286 259			6
0115 BRYSON	512 8	232 192			2
0116 PIEDMONT	641 11	221 246			7
0117 WARE PLACE	725 19	290 281			5
0118 FORK SHOALS	. 397.....16	. 135....160.....6			
0119 HOPEWELL	761 19	335 343			4
0120 DUNKLIN	507 17	228 192			3
0121 FOUNTAIN INN	798 15	329 290			5
0123 ROYAL OAKS	464 18	102 132			8
0124 LAUREL CREEK	273 1	50 37			3
0125 MAULDIN 5	. 470.....10	. 198....229.....5			
0126 MAULDIN 6	923 17	318 421			4
0127 FEASTER	962 17	388 458			10
0128 BELMONT	334 10	78 111			3
0129 BROOKGLENN 2	559 11	226 272			5
0130 GRANDVIEW	523 11	205 279			3
0131 ENOREE	. 679.....21	. 351....287.....5			
0132 WESTCLIFFE 2	276 11	128 109			3
0133 CANEBRAKE	558 6	211 323			0
0134 SIMPSONVILLE 4	505 7	181 272			6
0135 EASTSIDE	273 2	107 140			0
0136 BENT OAK	340 12	132 211			0
0137 RIVERSIDE	. 572.....8	. 231....306.....2			
0138 ABSENTEE	3,828 66	1,439 1,638			29
0140 CHALLENGED BALLOTS	45 2	19 22			2
TOTAL	82,820 1,983	32,034 34,204			713

344

GREENVILLE COUNTY GENERAL ELECTION
 NOVEMBER 3, 1992

PIEDMONT PARK FIRE DISTRICT
 REFERENDUM

- 1 * YES
- 2 NO

SOUTH TYGER RIVER WATERSHED
 CONSERVATION DISTRICT DIRECTORS
 VOTE FOR 5

- 3 * BOB BUTLER
- 4 * LEON FEW
- 5 * MARVIN W. VEST

* * * CONTINUED * * *

	1.....2	3.....4.....5			
0031 MARIDELL	.	.	121	106	94
0032 TIGERVILLE	.	.	232	213	208
0034 SKYLAND	.	.	3	2	2
0035 ONEAL	.	.	22	18	17
0036 SANDY FLAT	29	50	138	135	128
0037 MOUNTAIN VIEW	353	316	295
0042 PARIS MOUNTAIN	179	65			
0043 PEBBLE CREEK	269	157			
0049 MOUNTAIN CREEK	547	480			
0060 SEVIER	307	330			
0138 ABSENTEE	71	43	18	15	14
0140 CHALLENGED BALLOTS	5	3	0	0	0
TOTAL	1,407	1,128	887	805	758

GREENVILLE COUNTY GENERAL ELECTION
NOVEMBER 3, 1992

* * * CONTINUED * * *

SOUTH TYGER RIVER WATERSHED
CONSERVATION DISTRICT DIRECTORS
VOTE FOR 5

- 1 * BRENDA WOOD
- 2 * BOBBY F. WOOD
- 3 WRITE-IN
- 4 WRITE-IN
- 5 WRITE-IN

* * * CONTINUED * * *

	1.....	2.....	3.....	4.....	5
0031 MARIDELL	111	117	4	3	2
0032 TIGERVILLE	228	269	5	1	0
0034 SKYLAND	0	1	1	0	0
0035 ONEAL	16	20	0	0	0
0036 SANDY FLAT	118	122	3	1	1
0037 MOUNTAIN VIEW	274	282	7	6	5
0138 ABSENTEE	17	15	0	0	0
0140 CHALLENGED BALLOTS	0	0	0	0	0
TOTAL	764	826	20	11	8

GREENVILLE COUNTY GENERAL ELECTION
 NOVEMBER 3, 1992

* * * CONTINUED * * *

SOUTH TYGER RIVER WATERSHED
 CONSERVATION DISTRICT DIRECTORS
 VOTE FOR 5

- 1 WRITE-IN
- 2 WRITE-IN

RABON CREEK WATERSHED
 CONSERVATION DISTRICT DIRECTORS
 VOTE FOR 5

- 3 * WAYNE DARBY
- 4 * THOMAS B. HUFFMAN
- 5 * J.M. LONG

* * * CONTINUED * * *

	1.....2	3.....4.....5			
0031 MARIDELL	3	4			
0032 TIGERVILLE	0	0			
0034 SKYLAND	0	0			
0035 ONEAL	0	0			
0036 SANDY FLAT	1	3			
0037 MOUNTAIN VIEW	4.....4				
0115 BRYSON	.	.	34	31	29
0119 HOPEWELL	.	.	239	213	210
0121 FOUNTAIN INN	.	.	0	0	0
0130 GRANDVIEW	.	.	1	0	0
0138 ABSENTEE	0	0	7	7	6
0140 CHALLENGED BALLOTS	0	0	0	0	0
TOTAL	8	11	281	251	245

GREENVILLE COUNTY GENERAL ELECTION
NOVEMBER 3, 1992

* * * CONTINUED * * *

RABON CREEK WATERSHED
CONSERVATION DISTRICT DIRECTORS
VOTE FOR 5

- 1 * ROBERT BOB T. ROPER, JR.
- 2 WRITE-IN
- 3 WRITE-IN
- 4 WRITE-IN
- 5 WRITE-IN

* * * CONTINUED * * *

	1.....	2.....	3.....	4.....	5
0115 BRYSON	33	0	0	0	0
0119 HOPEWELL	247	20	4	5	3
0121 FOUNTAIN INN	0	0	0	0	0
0130 GRANDVIEW	0	0	0	0	0
0140 ABSENTEE	7	1	0	0	0
0140 CHALLENGED BALLOTS	0	0	0	0	0
TOTAL	. 287.....	21.....	4.....	5.....	3

GREENVILLE COUNTY GENERAL ELECTION
 NOVEMBER 3, 1992

*** CONTINUED ***

RABON CREEK WATERSHED
 CONSERVATION DISTRICT DIRECTORS
 VOTE FOR 5

1 WRITE-IN

PIEDMONT PUBLIC SERVICE DISTRICT
 COMMISSIONER

VOTE FOR 2

2 SARAH ALLEN

3 J.C. EDWARDS

4 TOM C. PACK

5 * MARSHA K. ROGERS

*** CONTINUED ***

	1	2.....	3.....	4.....	5
0107 GANTT	.	16	9	9	6
0108 GROVE	.	113	76	125	169
0115 BRYSON	0				
0116 PIEDMONT	.	198	265	286	352
0117 WARE PLACE	.	15	16	17	28
0119 HOPEWELL	3				
0121 FOUNTAIN INN	0				
0130 GRANDVIEW	0				
0138 ABSENTEE	0	20	13	14	15
0140 CHALLENGED BALLOTS	0	0	0	0	0
TOTAL	3	362	379	451	570

GREENVILLE COUNTY GENERAL ELECTION
NOVEMBER 3, 1992

ANDERSON SCHOOL DISTRICT 2
AREA 2 TRUSTEE

VOTE FOR 2

- 1 JOHN A. FEDINA, JR.
- 2 * TILLIE M. PARKER
- 3 * JAMES A. SMITH
- 4 WRITE-IN
- 5 WRITE-IN

	1.....	2.....	3.....	4.....	5
0120 DUNKLIN	10	17	15	0	0
0138 ABSENTEE	0	0	0	0	0
0140 CHALLENGED BALLOTS					
TOTAL	10	17	15	0	0

NOVEMBER 3, 1992 GREENWOOD COUNTY GENERAL ELECTION
FINAL RESULTS

		PRESIDENT/VICE PRES						U.S. SENATE					CONGRESSIONAL DIST 3			SENATE DIST 10		HOUSE DIST 12		
		P H I L / K N I G	F U L A / N U N O	B U S H / Q U A Y	M A R R / L O R D	P E R O / S T O C	C L I N / G O R E	R C L A R K S O N	T H A R T H E T	M J O H N S O N	F H O L L I N G S	W R I T E - I N	J B L A N D	B D E R R I C K	W R I T E - I N	J O H N W O N D	W R I T E - I N	P M O O D Y	M C A B E E	W R I T E - I N
GREENWOOD 1	Machine	3	1	333	2	74	506	4	307	12	544	1	284	619	0	654	0	1	0	0
GREENWOOD 2	Machine	15	2	105	0	23	700	17	101	7	683	0	89	716	0	721	0			
GREENWOOD 3	Machine	3	0	414	1	73	279	10	399	17	313	0	323	414	0	491	1			
GREENWOOD 4	Machine	5	0	653	0	144	458	14	654	23	523	0	525	681	0	810	3			
GREENWOOD 5	Machine	1	1	133	1	17	238	3	114	5	282	0	92	290	0	314	2	20	74	1
GREENWOOD 6	Machine	1	1	321	0	66	307	7	321	9	334	0	279	393	0	445	0			
GLENDALE	Machine	2	0	1004	1	201	346	10	947	26	523	0	791	717	0	924	0	982	516	1
HARRIS	Machine	3	1	631	2	112	276	15	627	14	346	0	516	478	0	614	1	157	101	0
LACO	Machine	3	1	336	4	114	264	8	349	14	318	0	322	362	0	431	1	390	300	0
NINETY-SIX	Machine	4	0	502	4	146	410	16	503	17	500	0	403	627	0	748	0	617	427	0
96 HILL	Machine	1	0	214	1	51	189	4	199	12	232	0	151	287	0	317	1	284	165	0
WARE SHOALS	Machine	0	0	273	0	96	387	4	231	10	467	0	189	560	0	596	1			
HOOGES	Machine	2	0	240	3	89	191	3	260	13	241	0	221	292	0	350	0			
COKEBURY	Machine	4	0	93	0	30	281	7	95	4	292	0	75	322	0	338	0			
CORONACA	Machine	7	0	338	0	110	155	12	355	17	213	0	275	314	1	391	3			
CAMBRIDGE	Machine	1	0	58	1	13	25	2	60	2	34	0	44	54	0	64	0	67	30	0
OAK GROVE	Machine	0	0	31	0	5	18	3	24	4	22	0	25	28	0	37	0	33	19	0
CALLISON	Machine	0	0	80	1	13	51	0	60	2	56	0	50	72	0	84	1	60	59	0
KIRKSEY'S	Machine	1	0	45	1	21	71	2	54	5	73	0	52	83	0	102	0	53	79	0
TROY	Machine	0	0	38	0	9	44	0	28	2	57	0	29	57	0	60	3	21	66	0
BRADLEY	Machine	0	0	36	0	11	65	1	34	1	71	0	35	73	0	85	1	51	58	0
PHOENIX	Machine	0	0	86	0	26	60	1	95	1	70	0	81	86	0	104	1	83	82	0
EPWORTH	Machine	1	1	62	0	26	53	4	72	3	56	0	57	80	0	95	0	69	64	0
VEROERY	Machine	4	1	72	1	10	263	5	75	3	259	1	68	272	0	295	0	73	264	0
GREEN. HILL	Machine	2	0	260	0	43	122	4	218	9	169	0	180	212	0	241	1	185	167	0
NEW MARKET	Machine	1	0	175	0	49	176	3	186	9	185	1	159	226	0	264	0			
EMERALD	Machine	4	0	241	0	77	357	10	257	17	388	0	220	433	0	501	1			
BLAKEDALE	Machine	6	3	827	0	158	339	20	824	16	441	1	690	605	2	804	4			
FAIRGROUND	Machine	6	2	889	0	175	483	13	889	20	586	1	729	763	0	957	1			
RILEY	Machine	0	0	37	0	22	61	2	43	1	78	0	35	87	0	99	0			
SHOALS JUNCT	Machine	0	0	40	0	13	40	0	38	2	53	0	31	62	0	71	0			
	Emergency	0	0	32	0	9	44	0	21	4	53	0	10	73	0	74	0	17	26	0
	Absentee	0	0	493	5	74	352	5	408	17	459	1	310	582	0	60	1	136	140	0
	Challenged	0	0	7	0	1	4	0	3	0	7	0	3	8	0	9	0	1	4	0
	Write-In	0	0	0	0	0	0	0	0	0	0	0	0	0	0	0	0	0	0	0
GRAND TOTALS		80	14	9079	28	2101	7621	209	8852	318	8894	7	7303	10908	3	12150	27	3398	2691	2

RESULTS GROUPS SUBTOTALS:

300
51

Janings

John
*
ORUNWOND

R
*
MOODY
MCABEE

		HOUSE DIST 13 * JAMES LARRY WRITTE - I N			HOUSE DIST 14 * HAROLD WRITTE - I N		SOLICITOR DIST 8 WILLIAM WRITTE - I N		CLERK OF COURT PATRICK WRITTE - I N		CORONER D * GRADY WRITTE - I N		SHERIFF D * SAM WRITTE - I N	
		K LAUBER	J ACKSON	W RITTE - I N	C ARWELL	W RITTE - I N	D JONES	W RITTE - I N	D DARRAGH	W RITTE - I N	H ILL	W RITTE - I N	R ILEY	W RITTE - I N
GREENWOOD 1	Machine	407	483	0			834	1	648	0	663	0	663	0
GREENWOOD 2	Machine	299	519	0			894	0	724	0	743	0	739	0
GREENWOOD 3	Machine	397	358	0			482	0	487	0	506	0	509	0
GREENWOOD 4	Machine	724	486	0	0	0	817	1	827	0	842	0	851	1
GREENWOOD 5	Machine	104	183	0			310	1	315	0	328	0	321	0
GREENWOOD 6	Machine	361	307	0			428	1	442	0	451	0	465	0
GLENDAL	Machine						929	1	983	0	1006	0	1011	0
HARRIS	Machine	432	303	0			803	3	640	0	653	0	662	0
LACO	Machine						431	3	453	1	452	0	455	0
NINETY-SIX	Machine						704	1	716	0	724	0	727	0
80 HILL	Machine						299	0	312	0	311	0	314	0
WARE SHOALS	Machine				643	0	588	0	579	0	587	1	613	0
HODGES	Machine				350	1	335	0	345	0	346	0	359	0
COKEBURY	Machine				335	0	330	0	338	0	338	0	343	0
CORNACA	Machine				390	0	377	2	385	0	396	0	402	2
CAMBRIDGE	Machine						84	0	63	0	67	0	66	0
OAK GROVE	Machine						34	0	35	0	35	0	35	0
CALLISON	Machine						88	0	94	0	94	1	97	0
KIRSEY'S	Machine						101	0	104	0	106	0	106	0
TROY	Machine						89	0	70	0	68	0	71	0
BRADLEY	Machine						81	0	85	0	88	0	90	0
PHOENIX	Machine						94	0	102	0	105	0	104	0
EPWORTH	Machine						87	0	93	0	91	0	93	0
VERDERY	Machine						295	0	302	0	298	0	299	1
GREEN HILL	Machine	150	112	0			254	1	267	0	270	0	274	1
NEW MARKET	Machine				27	0	259	0	269	0	274	0	270	0
EMERALD	Machine				480	0	488	0	483	0	495	0	511	0
BLAKEDALE	Machine	798	495	1			780	2	814	2	838	1	843	2
FAIRGROUND	Machine	700	448	0			933	4	976	1	977	3	991	1
RILEY	Machine						101	1	99	0	103	0	106	0
SHOALS JUNCT	Machine						76	0	71	0	69	0	77	1
	Emergency	19	10	0			23	0	65	0	65	0	65	0
	Absentee	239	243	1			92	1	28	0	51	1	68	0
	Challenged	4	1	0			1	0	9	0	9	0	10	0
	Write-In	0	0	0			0	0	0	0	0	0	0	0
GRAND TOTALS		4634	3948	2	2803	3	11858	21	12227	6	12451	7	12610	9
RESULTS BY GROUPS SUBTOTALS:														

352

NOVEMBER 3, 1992 GREENWOOD COUNTY GENERAL ELECTION
FINAL RESULTS

		COUNTY COUNCIL, DIST 1		COUNTY COUNCIL, DIST 2			COUNTY COUNCIL, DIST 3		COUNTY COUNCIL DIST 4		COUNTY COUNCIL DIST 5			COUNTY COUNCIL DIST 6		
		WILLIE * MORRIS ①	WRITE- IN	EDDY * ①	ORRIS KILL ①	WRITE- IN	* BRYANT ①	WRITE- IN	* BRENNAN ①	WRITE- IN	DAN RICHARDS ①	DAVID HEMDESSO ①	WRITE- IN	① ABNEY	① WATSON	WRITE- IN
GREENWOOD 1	Machine	425	0	89	102	0	55	0	44	0						
GREENWOOD 2	Machine	0	0				720	0	10	0						
GREENWOOD 3	Machine						71	0						340	316	0
GREENWOOD 4	Machine						85	0			338	414	0	182	157	0
GREENWOOD 5	Machine	157	22						154	0						
GREENWOOD 6	Machine	134	10	240	230	0			25	1						
GLENDALE	Machine								983	1						
HARRIS	Machine								540	1				82	68	0
LACO	Machine	74	3	290	301	1										
NINETY-SIX	Machine			257	148	0	277	1			99	179	0			
96 MILL	Machine			219	118	0	89	0								
CORONACA	Machine										258	320	1			
CAMBRIDGE	Machine			58	40	0										
OAK GROVE	Machine			32	21	0										
CALLISON	Machine	52	48													
KIRKSEY'S	Machine	84	15	4	4	0										
TROY	Machine	65	4													
BRADLEY	Machine	82	6													
PHOENIX	Machine	67	64													
EPWORTH	Machine			68	65	0										
VERDERY	Machine	298	0													
GREEN. MILL	Machine	2	0						267	1						
NEW MARKET	Machine			86	121	0	131	0								
EMERALD	Machine						254	0			115	194	0			
BLAKEDALE	Machine						32	0			150	269	0	484	322	0
FAIRGROUND	Machine						3	0	6	0	8	5	0	550	342	0
	Emergency	6	1	4	4	0	3	0	183	9	8	5	0	4	8	0
	Absentee	51	5	62	50	1	58	0	1	0	37	54	0	137	127	1
	Challenged	0	0	1	2	0	1	0	0	0	0	1	0	2	0	0
	Write-In	0	0	0	0	1	0	0	0	0	0	0	0	0	0	0
GRAND TOTALS		1495	176	1411	1206	3	1776	1	2213	13	1005	1436	1	1781	1340	1

RESULTS GROUPS SUBTOTALS:

353

NOVEMBER 3, 1992 GREENWOOD COUNTY GENERAL ELECTION
FINAL RESULTS

	COUNTY COUNCIL DIST 7		SOIL & WATER COMMISSION	HODGES MAYOR		HODGES CITY COUNCIL					WARE SHOALS MAYOR			
	B KENNETH D	W RITE- IN	W RITE- IN NP William Calvertson	W NICKLES PP	W RITE- IN	E LEWIS NP	T SMITH	V SMITH	E TINSLEY	S YOUNGBLO	W RITE- IN	J CLAMP	G RUSH I	W RITE- IN
GREENWOOD 1			7											
GREENWOOD 2			7											
GREENWOOD 3			15											
GREENWOOD 4			20											
GREENWOOD 5			6											
GREENWOOD 6			4											
GLENDALE			23											
HARRIS			25											
LACO			9											
NINETY-SIX			9											
96 MILL			3											
WARE SHOALS	588	28	13									0	0	0
HODGES	330	16	19	31	0	27	25	19	25	25	0			
COKESBURY	322	17	2											
CORONACA			15											
CAMBRIDGE			5											
DAX GROVE			1											
CALLISON			2											
KIRKSEY'S			2											
TROY			4											
BRADLEY			3											
PHOENIX			10											
EPWORTH			18											
VERDERY			1											
GREEN. MILL			3											
NEW MARKET			8											
EMERALD			9											
BLAKEDALE	311	10	40											
FAIRGROUND	95	0	19											
RILEY	78	30	14											
SHOALS JUNCT	62	10	4											
Emergency	22	1	0	0	0	0	0	0	0	0	0	0	0	0
Absentee	53	0	0	0	0	0	0	0	0	0	0	0	0	0
Challenged	0	0	0	0	0	0	0	0	0	0	0	0	0	0
Write-In	0	53	0	0	0	0	0	0	0	0	0	0	0	0
GRAND TOTALS	1861	165	320	31	0	* 27	* 25	19	* 25	* 25	0	0	0	0

354

RESULTS GROUPS SUBTOTALS:

NOVEMBER 3, 1992 HAMPTON COUNTY GENERAL ELECTION
FINAL RESULTS

page 1

		PRESIDENT/VICE PRESIDENT				U.S. SENATE				CONGRESSIONAL DIST 2			SENATE DIST 39		SENATE DIST 45				
		P H I L L I G	F U L L M U N I O	B U S H D O U A Y	M A R R I L O R D	P E R R O S T O C	C L I N G O R E	R C L A R K S O N	T H A R T N E T	M J O H N S O N	F H O L L I N G S	W R I T E - I N	F S P E N C E	G S O M M E R	W R I T E - I N	J M A T T H E W S	W R I T E - I N	M W A S H I N G T	W R I T E - I N
BRUNSON	Machine	3	2	134	1	27	208	7	117	5	224	0	191	13	0	281	0		
HAMPTON CH 1	Machine	4	3	198	1	60	388	5	191	5	405	0	251	22	0	461	0		
HAMPTON CH 2	Machine	8	0	509	2	83	313	15	452	2	414	0	596	46	0	583	0		
VARNVILLE	Machine	1	3	317	0	102	564	6	304	15	579	1	424	43	0	568	1		
EARLY BRANCH	Machine	0	0	51	1	8	176	1	46	2	148	0	48	8	0			200	0
GARNETT	Machine	0	0	8	1	7	91	0	9	0	83	0	17	3	0	85	1		
ESTILL	Machine	5	2	346	1	78	954	9	312	12	916	2	417	50	0	1010	1		
BONNETT	Machine	2	1	147	1	36	153	6	125	6	174	0	169	20	0			221	1
FURNAN	Machine	1	0	73	0	12	132	0	61	0	145	0	72	2	1			159	0
SCOTIA	Machine	2	1	29	0	7	120	4	19	1	111	0	32	11	0	108	1		
YEMASSEE	Machine	4	1	129	1	41	308	9	137	2	289	1	142	17	1			312	1
HORSE GALL	Machine	0	0	20	0	10	18	2	27	0	20	0	34	4	0			43	0
RIVERS MILL	Machine	1	0	9	0	6	26	1	12	0	26	0	16	2	0	34	0		
HOPEWELL	Machine	0	0	41	0	12	39	1	50	1	35	0	59	6	0			62	0
CROCKET-MILY	Machine	2	1	99	1	13	108	2	79	2	128	0	109	5	0	134	0		
CUMMINGS	Machine	2	1	98	1	20	285	3	79	3	291	1	98	15	0			326	1
BLACK CREEK	Machine	1	0	52	1	16	43	0	47	1	63	0	69	10	0			76	0
GIFFORD	Machine	0	0	11	0	6	163	1	11	0	155	0	22	6	0	157	0		
	Absentee	0	0	121	0	18	224	2	101	1	257	0	158	11	0	124	0	169	1
	Emergency	0	0	10	0	2	19	0	7	0	21	0	8	1	0	11	0	0	0
GRAND TOTALS		36	15	2402	12	564	4332	74	2186	58	4484	5	2932	295	2	3556	4	1568	4
RESULTS GROUPS	SUBTOTALS:																		

355

* NOVEMBER 3, 1992 Horry County General Election *
 * FINAL RESULTS *

		PRESIDENT/VICE PRES						U.S. SENATOR					CONGRESSIONAL DIST 1				SENATE DIST 28			SENATE DIST 33			
		P H I L L I N G	F U L L K N I G	B U S H / M U N O Y	M A R R / L O R D	P E R O / S T O C	C L I N / G O R E	R C L A R K S O N	T H A R T N E T	M J O H N S O N	F H O L L I N G S	W R I T E - I N	J P E E L E S	A R A V E N E L	B O B E R R S T	W R I T E - I N	J D E R R I C K	D E L L I O T	W R I T E - I N	K H O L T	R Q U I L I A N	L R A N K I N	W R I T E - I N
ADRIAN	Machine	3	1	178	1	59	106	9	183	2	125	0	11	206	96	0	195	130	0				
ALLSBROOK	Machine	1	0	129	0	23	61	3	105	7	81	1	5	121	60	0	115	90	0				
ATLANTIC BCH	Machine	0	0	4	0	6	104	1	4	0	100	0	0	6	93	0	3	108	0				
AYNOR	Machine	5	2	347	0	75	207	7	320	4	250	0	13	328	208	0	302	277	0				
BAYBORO	Machine	0	0	108	2	46	199	3	107	5	214	0	13	120	179	0	128	216	0				
BROOKSVILLE	Machine	4	0	105	0	38	229	7	115	2	231	0	13	109	232	0	84	274	0				
BROWNWAY	Machine	1	0	160	2	42	88	7	151	7	115	0	8	165	99	0							
CEDAR GROVE	Machine	0	0	102	1	45	119	3	139	6	104	1	11	147	89	0	162	99	0				
CHERRY GROVE	Machine	4	1	398	3	189	294	15	395	21	376	0	28	435	324	0	274	554	1				
COASTAL LN 1	Machine	2	3	94	0	28	402	3	94	4	408	0	8	96	395	0				79		424	
COASTAL LN 2	Machine	3	0	107	0	61	248	7	132	16	243	0	15	117	238	0				98	3	278	0
COOL SPRINGS	Machine	0	1	84	1	21	72	6	74	4	86	0	4	95	62	0	83	90	0				
CRESCENT BCH	Machine	4	0	372	3	119	269	11	359	16	325	0	29	397	278	0	251	466	0				
DAISY	Machine	1	0	106	0	36	102	6	107	5	110	0	10	136	74	0	99	133	0				
DOG BLUFF	Machine	0	0	138	0	29	106	2	114	6	136	0	5	129	112	0	113	143	0				
DOGWOOD	Machine	0	0	66	0	35	43	2	67	3	55	0	6	72	46	0	32	42	0	20	2	35	0
DUNES 1	Machine	0	0	540	1	136	179	2	525	21	260	1	11	517	239	0				307	6	505	0
DUNES 2	Machine	1	0	283	2	131	157	4	309	9	195	1	14	308	198	0	272	249	1				
DUNES 3	Machine	1	0	372	1	109	185	6	373	6	247	0	7	407	210	0	319	305	0				
E. CONWAY	Machine	0	1	379	3	107	172	6	335	10	265	0	15	382	205	4				264	6	360	1
E. LORIS	Machine	2	0	424	0	109	342	3	377	6	417	0	19	418	314	0	381	458	0				
EBENEZER	Machine	1	0	78	0	37	45	1	73	4	61	0	5	74	51	0	59	88	0				
FLOYDS	Machine	1	0	97	1	24	107	0	79	3	130	0	8	105	83	0	77	138	2				
FOUR MILE	Machine	4	0	263	0	76	123	13	222	17	183	0	25	260	135	0	276	149	0				
GAL/FERRY	Machine	1	0	50	0	8	43	1	42	1	53	0	1	44	48	0	39	57	0				
GARDEN CIT 1	Machine	5	0	338	4	155	276	10	373	30	318	0	20	360	328	0				314	28	387	0
GARDEN CIT 2	Machine	2	1	333	1	102	158	6	352	12	190	0	5	362	194	0				279	12	269	0
GARDEN CIT 3	Machine	0	0	516	2	205	378	4	624	22	396	0	14	545	435	0				464	15	571	0
GREEN SEA	Machine	4	0	129	2	40	191	5	122	4	205	0	13	146	150	0	133	224	0				
GURLEY	Machine	0	0	30	0	16	32	1	28	1	44	0	2	31	32	0	34	43	0				
HICKORY GROV	Machine	6	2	237	2	65	95	13	230	11	125	0	17	222	126	0	252	129	0				
HICKORY HILL	Machine	0	0	37	0	12	18	0	22	0	41	0	2	33	19	0	20	42	0				
HOMEWOOD	Machine	3	0	122	1	62	179	7	141	5	201	1	14	132	184	0	155	189	0				
HORRY	Machine	3	2	192	0	57	66	3	177	13	107	0	12	214	65	0	185	117	0				
INLAND	Machine	0	0	66	0	19	52	0	66	2	58	0	2	71	50	0							
JAMESTOWN	Machine	5	2	412	1	111	323	11	355	14	413	0	22	410	344	0							
JERNIGH X/RD	Machine	0	0	72	0	24	79	2	56	2	115	0	9	73	79	0	69	108	0				
JET PORT	Machine	1	1	180	0	92	126	2	200	10	140	0	7	199	137	0				169	11	180	0

* NOVEMBER 3, 1992 Horry County GENERAL ELECTION *
 * FINAL RESULTS *

		PRESIDENT/VICE PRES						U.S. SENATOR					CONGRESSIONAL DIST 1				SENATE DIST 28			SENATE DIST 33			
		P	F	B	M	P	C	R	T	M	F	W	J	A	B	W	J	D	W	K	R	L	W
		H	U	U	A	E	L	C	H	J	H	R	P	R	O	R	D	E	R	H	Q	R	R
		L	L	S	R	R	I	A	A	O	O	I	E	A	B	I	D	E	L	O	U	R	A
		/	/	/	/	/	/	A	R	H	L	T	E	V	E	T	R	L	T	L	I	L	M
		K	M	U	L	S	G	R	T	N	I	E	P	E	R	E	R	I	I	T	L	L	K
		N	U	U	O	O	O	K	N	S	I	-	L	N	S	-	I	O	O	C	L	L	I
		I	N	A	R	T	R	S	E	O	N	I	E	E	T	I	C	T	I	I	L	I	N
		G	O	Y	D	C	E	O	T	N	G	N	S	L	,	N	K	T	N	A	A	A	N
JORDANVILLE	Machine	1	0	94	0	21	65	2	81	2	90	0	3	97	67	0	95	77	0				
JOYNER SWAMP	Machine	0	0	52	0	12	66	2	50	1	69	0	4	60	54	0	47	77	0				
JUNIPER BAY	Machine	1	0	222	1	53	93	2	192	17	128	1	14	232	95	0	242	117	0				
LEON	Machine	2	0	38	0	22	237	5	51	0	231	0	5	58	225	0	35	258	0				
LITTLE RIVER	Machine	4	0	652	5	292	409	25	711	45	495	0	25	710	503	0	571	704	0				
LIVE OAK	Machine	1	0	34	0	20	59	1	25	0	76	1	5	33	64	0	33	75	0				
MAPLE	Machine	2	0	211	0	44	89	4	177	4	140	0	5	201	109	0				159	3	169	0
MARLONE	Machine	5	3	628	2	270	543	17	719	30	575	0	25	680	607	0				545	26	778	0
METHODIST RH	Machine	2	0	106	0	21	41	6	93	4	59	0	7	111	36	0	84	75	0				
MILL SWAMP	Machine	0	0	70	0	13	41	2	57	2	52	0	5	74	28	0	54	56	0				
MT. OLIVE	Machine	0	0	57	0	15	97	0	52	3	93	0	4	60	70	0	43	114	0				
MT. VERNON	Machine	1	0	118	0	20	49	1	110	5	56	0	2	122	37	0	95	87	0				
MYRTLEWOOD 1	Machine	1	1	357	2	128	272	9	350	23	331	0	22	376	268	0				264	23	426	0
MYRTLEWOOD 2	Machine	6	2	525	1	181	304	10	515	25	411	0	19	527	378	0				358	18	582	0
MYRTLEWOOD 3	Machine	1	0	329	1	119	165	2	313	13	243	0	12	305	234	0				205	4	364	0
NIXONS X/RDS	Machine	3	0	228	0	120	352	8	269	16	348	0	24	250	366	0	205	459	0				
N. CONWAY 1	Machine	5	0	168	1	53	108	8	174	9	132	1	6	177	119	0				154	9	160	0
N. CONWAY 2	Machine	4	1	515	1	93	167	10	442	12	269	0	22	472	189	1				357	4	385	0
NORTON	Machine	0	0	22	0	10	24	0	20	0	32	0	1	34	19	0							
OCEAN DR. 1	Machine	1	0	371	1	142	274	10	391	21	306	0	22	413	279	0							
OCEAN DR. 2	Machine	8	0	488	5	166	237	11	500	25	287	0	22	510	271	0							
OCEAN FRST 1	Machine	4	0	428	2	179	239	10	443	23	329	1	14	472	301	0							
OCEAN FRST 2	Machine	2	0	422	1	126	155	7	385	15	258	0	14	417	209	0				333	15	452	0
OCEAN FRST 3	Machine	2	0	284	3	157	213	5	328	32	257	0	16	335	239	0				269	12	394	0
PAWLEYS SWMP	Machine	2	1	91	0	25	49	3	89	9	58	0	7	102	43	0				221	15	394	0
PLEASANT VW	Machine	0	0	51	0	19	66	0	51	0	76	0	4	72	44	0							
POPLAR HILL	Machine	3	0	118	0	26	81	2	119	2	92	0	10	126	77	0				35	91		
PORT HARRELS	Machine	2	1	10	0	4	367	1	15	3	356	0	4	22	344	0				106	110		
RACEPATH 1	Machine	7	1	90	1	17	388	9	72	8	396	0	9	82	385	0							
RACEPATH 2	Machine	2	2	34	0	19	595	3	32	4	591	0	7	38	572	0				105	384		
RED BLUFF	Machine	0	1	36	0	11	110	2	37	0	111	0	3	36	109	0				54	584		
RED HILL 1	Machine	3	1	655	5	207	347	16	671	28	422	1	23	644	439	1				32	124		
RED HILL 2	Machine	3	1	494	2	198	302	13	565	26	338	0	24	523	358	0							
SALEM	Machine	8	0	203	1	88	94	17	201	9	135	0	25	203	127	0				452	25	473	0
SEA OATS 1	Machine	5	1	559	3	303	362	21	574	32	454	1	30	587	446	0				168	8	189	0
SEA OATS 2	Machine	1	0	158	0	89	182	7	173	14	217	0	14	213	186	0				473	34	584	0
SHELL	Machine	0	1	116	0	40	91	7	122	8	98	0	13	136	83	0				146	18	252	0
SOCASTEE 1	Machine	6	1	955	3	475	631	32	1100	72	694	1	47	980	864	0							

358

* NOVEMBER 3, 1992 Horry County General Election *
 * FINAL RESULTS *

		PRESIDENT/VICE PRES						U.S. SENATOR					CONGRESSIONAL DIST 1				SENATE DIST 28			SENATE DIST 33			
		P	F	B	M	P	C	R	T	M	F	W	J	A	B	W	J	D	W	K	R	L	W
		H	U	U	A	E	L	C	H	J	H	R	P	R	O	R	D	E	L	H	Q	R	R
		I	L	S	R	R	I	L	A	O	O	I	E	A	B	I	D	E	L	O	U	A	I
		L	A	H	R	O	N	A	R	H	L	T	E	V	E	T	E	L	L	L	I	L	L
		/	/	/	/	/	/	R	T	N	L	-	P	R	R	-	R	R	I	T	L	L	I
		K	M	Q	L	S	G	K	N	S	I	I	P	E	R	I	R	I	O	H	I	L	L
		N	U	U	O	T	O	S	E	O	N	N	L	E	E	N	R	I	T	T	L	L	I
		I	N	A	R	O	R	O	N	N	M	I	S	L	T	I	K	C	N	O	L	L	L
		G	O	Y	D	C	E	N	T	G	S	N	E	L	,	N	K	T	N	T	A	A	A
SOCASTEE 2	Machine	1	0	408	2	166	292	18	446	43	323	1	26	442	323	0				362	29	440	1
SOCASTEE 3	Machine	4	0	599	1	245	348	8	635	45	429	0	21	586	493	1				534	30	551	0
SPRING BRANC	Machine	2	0	55	0	16	83	2	43	2	103	0	4	59	88	0	27	126	0				
SURFSIDE 1	Machine	2	1	420	4	236	317	19	489	36	374	0	28	473	383	0				368	50	504	0
SURFSIDE 2	Machine	4	0	329	1	148	204	11	374	18	251	0	13	396	223	1				299	26	316	0
SURFSIDE 3	Machine	1	1	607	0	231	303	9	678	22	344	0	19	630	379	0				543	22	497	0
SURFSIDE 4	Machine	3	1	534	2	198	318	13	576	30	368	0	19	564	380	0				469	16	512	0
SWEET HOME	Machine	0	0	73	0	30	124	4	67	4	143	0	4	78	126	0	54	166	0				
TAYLORSVILLE	Machine	1	0	86	0	9	47	2	88	1	46	0	3	105	24	1	40	92	0				
TILLY SWAMP	Machine	0	0	122	0	59	63	4	134	11	77	0	5	144	70	0				134	5	96	0
TODDVILLE	Machine	0	0	122	1	36	104	2	128	6	114	0	8	140	102	0							
WAMPEE	Machine	8	2	124	0	54	602	8	118	6	629	0	11	128	593	0	80	675	0				
WEST CONWAY	Machine	2	0	240	2	47	132	7	212	10	173	0	14	234	140	0				177	6	224	0
WEST LORIS	Machine	5	2	139	0	27	357	13	117	1	388	0	17	145	339	0	105	413	0				
WHITE OAK	Machine	0	0	51	0	19	52	1	52	0	62	0	2	63	48	0	71	50	0				
WINDY HILL	Machine	3	1	245	0	122	204	9	289	12	217	1	19	262	229	0	207	313	0				
GARDEN CIT 4	Machine	8	1	424	4	143	371	17	476	14	363	1	14	417	437	0				385	11	489	0
	absentee	0	0	1112	1	294	896	18	1211	27	1016	3	33	1290	889	9	333	500	1	683	23	541	3
	curbside	0	0	162	0	45	140	6	184	8	210	0	6	211	180	0	57	117	0	88	4	106	0
GRAND TOTALS		210	44	23489	93	8472	18896	653	24133	1149	22058	18	1207	*24849	20501	18	7665	*11885	5	11025	584	*13871	5

RESULTS GROUPS SUBTOTALS:

* NOVEMBER 3, 1992 HORRY COUNTY GENERAL ELECTION *
 * FINAL RESULTS *

		SENATE DIST 34			HOUSE DIST 58		HOUSE DIST 103		HOUSE DIST 104			HOUSE DIST 105			HOUSE DIST 106	
		J	G	W	M	W	J	W	J	H	W	W	D	W	T	W
		Y	S	R	M	I	S	R	P	W	R	W	S	R	K	R
		O	M	I	A	I	N	I	I	O	I	I	T	I	E	I
		U	I	T	R	T	O	T	K	R	T	T	E	T	E	E
		N	T	-	T	-	W	-	E	L	-	H	V	-	G	T
		G	H	I	I	I	I	I	Y	E	I	E	N	I	A	I
				N	N	N	N	N	J	J	N	R	S	N	N	N
									R	R	P	P	S	S		
ADRIAN	Machine											161	157	0		
ALLSBROOK	Machine											102	99	0		
ATLANTIC BCH	Machine								4	101	0					
AYNOR	Machine				414	0										
BAYBORO	Machine				263	0										
BROOKSVILLE	Machine								116	239	0					
BROWNWAY	Machine	178	100	0	179	0										
CEDAR GROVE	Machine				178	0										
CHERRY GROVE	Machine								460	389	0					
COASTAL LN 2	Machine											134	232	0		
COOL SPRINGS	Machine				134	1										
CRESCENT BCH	Machine								439	293	0					
DAISY	Machine								120	108	0					
DOG BLUFF	Machine				199	0										
DOGWOOD	Machine								49	27	0	28	25	0		
E. CONWAY	Machine											375	241	0		
E. LORIS	Machine								386	422	0					
EBENEZER	Machine								75	66	0					
FLOYDS	Machine				143	0										
FOUR MILE	Machine				336	0										
GAL/FERRY	Machine				76	0										
GARDEN CIT 1	Machine														516	1
GARDEN CIT 2	Machine														450	1
GARDEN CIT 3	Machine														768	1
GREEN SEA	Machine				257	0										
GURLEY	Machine															
HICKORY GROV	Machine											37	37	0		
HICKORY HILL	Machine											206	170	0		
HOMEWOOD	Machine											36	27	0		
HORRY	Machine				277	0										
INLAND	Machine				212	1										
JAMESTOWN	Machine	82	41	0			91	0								
JERNIGN X/RD	Machine	414	372	0	585	0										
JET PORT	Machine								64	109	0					
JORDANVILLE	Machine											23	19	0		
JOYNER SWAMP	Machine				137	0										
JUNIPER BAY	Machine				94	0										
LEON	Machine				238	1			55	238	1					

360

* NOVEMBER 3, 1992 Horry County GENERAL ELECTION *
 * FINAL RESULTS *

		SENATE DIST 34			HOUSE DIST 58		HOUSE DIST 103		HOUSE DIST 104			HOUSE DIST 105			HOUSE DIST 106	
		J	G	W	M	W	J	W	J	H	W	W	D	W	T	W
		Y	S	R	M	R	S	R	P	W	R	W	S	R	K	R
		O	M	I	A	I	N	I	I	O	I	I	T	I	E	I
		U	I	T	A	T	S	T	K	W	T	W	E	E	E	E
		N	T	-	R	-	N	-	E	R	E	H	V	-	G	-
		G	H	I	T	I	N	I	'	L	I	E	N	I	A	I
				N	N	N		N	J	E	N	P	S	N	N	N
									R	Y						
LITTLE RIVER	Machine								794	496	1					
LIVE OAK	Machine											47	63	0		
MAPLE	Machine											172	154	0	963	1
MARLOWE	Machine															
METHODIST RH	Machine				123	0										
MILL SWAMP	Machine				84	0										
MT. OLIVE	Machine				112	0										
MT. VERNON	Machine								111	68	0					
MYRTLEWOOD 3	Machine											185	134	0		
NIXONS X/RDS	Machine								287	385	0					
N. CONWAY 1	Machine				224	0						488	264	0		
N. CONWAY 2	Machine															
NORTON	Machine				34	0										
OCEAN DR. 1	Machine								463	299	0					
OCEAN DR. 2	Machine								577	276	0					
PAWLEYS SWMP	Machine	106	48	0			104	2								
PLEASANT VW	Machine				95	0										
POPLAR HILL	Machine				182	0										
PORT HARRELS	Machine	16	359	0			359	0								
RACEPATH 1	Machine				433	0										
RACEPATH 2	Machine				598	0										
RED BLUFF	Machine								36	117	0					
RED HILL 1	Machine	618	485	2								44	43	0	880	5
RED HILL 2	Machine														741	0
SALEM	Machine											219	149	0		
SEA OATS 1	Machine											89	89	0		
SEA OATS 2	Machine											189	201	0		
SHELL	Machine								68	74	0	51	41	0		
SOCASTEE 1	Machine														334	1
SOCASTEE 2	Machine														602	1
SOCASTEE 3	Machine											715	389	0		
SPRING BRANC	Machine				132	0										
SURFSIDE 1	Machine														679	0
SURFSIDE 2	Machine														493	1
SURFSIDE 3	Machine														837	1
SURFSIDE 4	Machine														316	1
SWEET HOME	Machine								61	157	0					
TAYLORSVILLE	Machine				86	0										

* NOVEMBER 3, 1992 Horry County General Election *
 * FINAL RESULTS *

		SENATE DIST 34			HOUSE DIST 58		HOUSE DIST 103		HOUSE DIST 104			HOUSE DIST 105			HOUSE DIST 106	
		J	G	W	M	W	J	W	J	H	W	W	D	W	T	W
		Y	S	R	M	R	S	R	P	W	I	W	S	I	K	R
		O	M	I	A	I	N	I	I	O	T	I	T	T	E	I
		U	I	E	R	E	O	E	K	R	E	T	E	E	E	E
		N	T	-	T	-	W	-	E	L	-	H	V	-	G	-
		G	H	I	I	I		I	,	E	I	E	N	I	A	I
				N	N	N		N	Y	N		R	S	N	N	N
									J			P	S			
									R			P	S			
TILLY SWAMP	Machine											140	85	0		
TODDVILLE	Machine	148	102	0			170	2								
WAMPEE	Machine								107	644	0					
WEST CONWAY	Machine				273	1			126	380	0					
WEST LORIS	Machine											25	95	0		
WHITE OAK	Machine								310	219	0				594	1
WINDY HILL	Machine				283	3	12	0	243	235	1	147	137	3	470	3
GARDEN CIT 4	Machine				45	0	7	0	46	68	0	31	30	0	72	0
	absentee	99	68	0	283	3	12	0	243	235	1	147	137	3	470	3
	curbside	24	19	0	45	0	7	0	46	68	0	31	30	0	72	0
GRAND TOTALS		1685	1594	2	*6426	7	*743	4	4997	*5410	3	*3644	2881	3	*8715	18

RESULTS GROUPS SUBTOTALS:

362

* NOVEMBER 3, 1992 HORRY COUNTY GENERAL ELECTION *
 * FINAL RESULTS *

		HOUSE DIST 107			ALDITOR			CLERK OF COURT		CORONER		SHERIFF			TREASURER		
		M	G	W	L	M	W	B	W	R	W	A	J	W	J	J	W
		K	H	R	E	D	I	R	I	E	I	S	H	R	W	A	I
		L	U	I	A	A	T	I	T	D	T	M	E	N	E	L	E
		L	D	T	A	A	T	C	I	E	E	A	N	T	N	D	-
		E	S	-	R	W	H	H	-	-	-	L	R	-	D	A	-
		Y	N	I	G	E	A	A	I	J	I	L	J	I	E	L	I
				N													
ADRIAN	Machine				207	111	0	205	1	244	0	138	197	0	112	213	0
ALLSBROOK	Machine				124	73	0	130	1	169	0	127	81	0	99	99	0
ATLANTIC BCH	Machine				4	103	0	98	0	24	0	4	99	0	7	96	0
AYNOR	Machine				393	209	0	374	0	429	0	258	345	0	191	400	0
BAYBORO	Machine				149	194	1	257	0	190	1	120	219	0	86	250	0
BROOKSVILLE	Machine				126	223	0	276	0	192	0	115	235	0	116	234	0
BROWNWAY	Machine				197	85	0	199	0	223	0	115	175	0	98	186	0
CEDAR GROVE	Machine				168	104	0	181	0	188	0	73	193	0	113	152	0
CHERRY GROVE	Machine				505	292	0	569	0	682	1	455	368	1	430	391	0
COASTAL LN 1	Machine	100	408	0	106	401	0	437	0	147	0	99	399	0	82	415	0
COASTAL LN 2	Machine				157	222	0	320	1	218	0	122	256	0	131	249	0
COOL SPRINGS	Machine				104	66	0	128	0	132	0	67	106	0	54	115	0
CRESCENT BCH	Machine				461	253	0	469	0	611	0	390	318	0	398	329	0
DAISY	Machine				138	103	0	167	0	180	0	124	115	0	82	151	0
DOG BLUFF	Machine				164	98	0	191	0	181	0	85	176	0	67	193	0
DOGWOOD	Machine				81	53	0	103	0	115	0	75	59	0	58	75	0
DUNES 1	Machine	501	294	7	577	207	0	479	0	663	0	476	322	0	429	381	1
DUNES 2	Machine	352	171	2	342	172	0	285	0	410	0	297	221	0	299	228	0
DUNES 3	Machine	430	198	2	432	196	0	338	0	508	0	380	245	0	375	265	0
E. CONWAY	Machine				415	214	0	450	2	521	0	260	380	1	207	427	0
E. LORIS	Machine				446	400	1	619	1	614	0	464	386	0	267	565	0
EBENEZER	Machine				85	62	0	98	0	115	0	84	64	0	68	78	0
FLOYDS	Machine				121	91	0	150	0	129	0	100	110	0	53	157	0
FOUR MILE	Machine				327	117	0	316	1	370	1	178	278	0	157	285	0
GAL/FERRY	Machine				53	43	0	75	0	72	0	38	59	0	35	59	0
GARDEN CIT 1	Machine				451	263	0	454	0	523	0	374	342	0	379	347	0
GARDEN CIT 2	Machine				405	154	0	331	0	458	0	348	211	0	297	271	0
GARDEN CIT 3	Machine				686	341	1	532	2	759	1	582	427	2	576	459	1
GREEN SEA	Machine				156	205	0	274	0	223	0	224	143	0	100	241	0
GURLEY	Machine				36	39	0	59	0	57	0	20	55	0	26	50	0
HICKORY GROV	Machine				278	103	0	229	0	310	0	144	243	0	170	210	0
HICKORY HILL	Machine				21	46	0	50	0	53	0	35	30	0	21	40	0
HOMEWOOD	Machine				164	188	0	281	0	212	0	75	284	0	92	260	0
HORRY	Machine				218	88	0	211	0	251	0	129	190	0	93	214	0
INLAND	Machine				68	60	0	100	0	94	0	50	78	0	37	88	0
JAMESTOWN	Machine				506	313	0	608	1	638	0	304	523	0	245	568	0
JERNIGN X/RD	Machine				88	90	0	151	0	144	0	111	74	0	53	123	0
JET PORT	Machine	192	132	0	248	123	0	217	0	279	0	191	175	0	190	170	0

* NOVEMBER 3, 1992 Horry County GENERAL ELECTION *
 * FINAL RESULTS *

		HOUSE DIST 107			AUDITOR			CLERK OF COURT			CORONER		SHERIFF			TREASURER		
		M	G	W	L	M	W	B	W	R	W	A	J	W	J	J	W	
		K	H	R	E	D	R	R	R	E	I	S	H	R	W	A	R	
		E	U	I	A	A	I	I	I	D	T	M	E	E	E	L	L	
		L	D	T	R	W	C	H	E	G	-	A	N	-	N	D	E	
		L	S	E	G	E	H	A	-	E	I	L	R	I	D	E	L	
		L	O	-	S	A	R	I	J	N	L	J	N	E	L	K		
		Y	N	I	E	I	R	D	N	R		J	J	E	K	E	I	
				N	N	N	S	S										
JORDANVILLE Machine					112	68	0	136	0	123	0	71	108	0	49	131	0	
JOYNER SWAMP Machine					48	77	0	94	0	71	0	35	92	0	31	91	0	
JUNIPER BAY Machine					255	106	0	240	0	294	0	158	206	0	121	239	0	
LEOM Machine					54	237	0	256	1	85	0	64	228	0	43	249	0	
LITTLE RIVER Machine					835	423	0	699	1	987	1	720	531	0	819	466	0	
LIVE OAK Machine					34	79	0	83	0	65	0	53	61	0	30	78	0	
MAPLE Machine					222	109	0	228	0	257	0	93	249	0	99	236	0	
MARLOWE Machine					806	501	0	812	0	917	0	664	625	0	715	602	0	
METHODIST RH Machine					123	38	0	119	0	127	0	76	92	0	77	85	0	
MILL SWAMP Machine					74	37	0	75	0	87	0	42	75	0	41	69	0	
MT. OLIVE Machine					85	72	0	110	0	92	0	86	74	0	25	125	0	
MT. VERNON Machine					128	54	1	116	0	154	0	102	83	0	103	74	0	
MYRTLEWOOD 1 Machine	417	296	0	409	279	0	461	0	520	0	341	356	0	307	398	0		
MYRTLEWOOD 2 Machine	559	392	3	610	325	0	597	0	746	0	490	461	0	477	478	0		
MYRTLEWOOD 3 Machine	182	73	2	404	160	0	342	0	461	0	324	240	1	298	278	0		
NIXONS X/RDS Machine				304	354	0	481	1	420	0	262	397	0	274	391	0		
N. CONWAY 1 Machine				199	128	0	240	0	250	0	103	218	0	119	201	0		
N. CONWAY 2 Machine				556	189	0	488	0	635	0	271	490	0	285	461	0		
NORTON Machine				32	23	0	43	0	43	0	40	14	0	15	37	0		
OCEAN DR. 1 Machine				487	234	0	466	1	646	0	435	289	0	450	299	0		
OCEAN DR. 2 Machine				597	201	0	463	0	710	0	513	282	0	547	285	0		
OCEAN FRST 1 Machine	483	311	2	519	254	1	460	1	649	0	448	337	0	424	371	0		
OCEAN FRST 2 Machine	386	280	0	455	200	0	382	0	538	0	372	297	0	342	324	0		
OCEAN FRST 3 Machine	389	229	3	374	230	0	371	0	502	1	314	291	0	326	289	0		
PANLEYS SWMP Machine				114	44	0	116	1	137	0	76	85	0	67	89	0		
PLEASANT VW Machine				68	61	0	94	0	93	0	67	65	0	23	101	0		
POPLAR HILL Machine				124	97	0	177	0	152	0	78	150	0	60	162	0		
PORT HARRELS Machine				21	354	0	364	0	66	0	48	329	0	10	367	0		
RACEPATH 1 Machine				114	375	0	437	0	142	0	63	427	0	52	433	0		
RACEPATH 2 Machine				48	587	0	607	0	91	0	42	587	1	33	600	0		
RED BLUFF Machine				43	112	0	141	0	71	0	38	119	0	23	130	0		
RED HILL 1 Machine				823	327	0	738	1	947	0	562	599	0	573	575	0		
RED HILL 2 Machine				659	279	1	529	2	724	1	518	406	0	548	398	0		
SALEM Machine				265	101	0	241	0	290	0	178	192	0	180	182	0		
SEA OATS 1 Machine	597	335	0	704	384	0	685	0	846	0	538	545	0	506	593	0		
SEA OATS 2 Machine				236	175	0	323	0	310	1	186	228	0	149	258	0		
SHELL Machine				150	86	0	187	0	206	0	100	142	0	88	155	0		
SOCASTEE Machine	1042	486	0	1330	574	0	1286	0	1552	0	984	924	0	1045	866	1		

364

* NOVEMBER 3, 1992 HORRY COUNTY GENERAL ELECTION *
 * FINAL RESULTS *

		HOUSE DIST 107			AUDITOR			CLERK OF COURT		CORONER		SHERIFF			TREASURER		
		M	G	W	L	M	W	B	W	R	W	A	J	W	J	J	W
		K	H	R	E	D	I	R	R	E	I	S	H	R	W	A	R
		E	U	I	A	A	T	I	I	D	T	M	E	T	E	N	L
		L	D	-	R	W	-	C	-	G	-	A	N	-	D	E	-
		E	S	I	G	E	E	H	I	E	I	L	R	I	E	L	E
		Y	N	N	L	S	I	A	N	,	N	L	Y	N	L	N	N
					E	S	N	R	S	J		J		K	E		
SOCASTEE 2	Machine				560	267	0	482	0	620	0	453	359	0	437	381	0
SOCASTEE 3	Machine				734	376	0	727	2	908	1	587	509	0	610	498	0
SPRING BRANC	Machine				52	98	0	136	0	125	0	32	117	0	26	125	0
SURFSIDE 1	Machine				615	287	0	560	0	695	0	486	408	0	500	421	0
SURFSIDE 2	Machine				440	190	0	341	0	480	0	365	252	0	333	308	0
SURFSIDE 3	Machine				749	286	0	557	1	837	0	634	378	0	612	428	0
SURFSIDE 4	Machine	351	214	0	666	307	0	543	0	724	0	546	415	0	555	417	0
SWEET HOME	Machine				73	145	0	175	0	122	0	62	161	0	61	155	0
TAYLORSVILLE	Machine				104	35	0	89	0	116	0	96	42	0	50	90	0
TILLY SWAMP	Machine				162	75	0	151	0	198	0	108	127	0	115	118	0
TODDVILLE	Machine				163	94	0	183	1	192	1	92	169	0	79	174	0
WANPEE	Machine				127	619	0	668	0	192	0	107	645	0	117	623	0
WEST CONWAY	Machine				259	150	0	278	0	329	0	155	257	0	145	259	0
WEST LORIS	Machine				128	392	0	447	0	226	0	161	356	0	80	432	0
WHITE OAK	Machine				70	47	0	84	0	97	0	43	74	0	36	85	0
WINDY HILL	Machine	13	8	0	340	180	0	346	0	435	0	259	254	0	300	225	0
GARDEN CIT 4	Machine				548	312	0	463	0	597	1	478	381	0	503	386	0
	absentee	332	206	3	1384	852	1	1690	1	1803	3	1139	1065	0	972	1270	0
	curbside	46	36	0	221	178	0	313	0	284	0	205	193	1	162	241	0
GRAND TOTALS		*6372	4069	24	*29023	18929	7	*32331	24	*35314	14	22794	*25237	7	21360	*26836	3

RESULTS GROUPS SUBTOTALS:

365

* NOVEMBER 3, 1992 Horry COUNTY GENERAL ELECTION *
 * FINAL RESULTS *

	COUNTY COUNCIL DIST 3			COUNTY COUNCIL DIST 4			COUNTY COUNCIL DIST 6			COUNTY COUNCIL DIST 9			COUNTY COUNCIL DIST 10			BOARD OF ED. DIST. 1		
	A M C N U T T	K H I S E	W R I T E - I N	D K I R K L E Y	C B R I G H A M	W R I T E - I N	J U R B A N	T C H A M B E R S	W R I T E - I N	J T H O M P S O N	U D E W I T T I N	W R I T E - I N	J F L O Y D	J S H E L L E Y	W R I T E - I N	R C A R P E N T E	E B E L L	W R I T E - I N
ALLSBROOK Machine													111	94	0			
ATLANTIC BCH Machine									2	107	0							
BAYBORO Machine													117	231	0			
BROOKSVILLE Machine									20	154	0					90	53	0
CHERRY GROVE Machine																410	328	0
COASTAL LN 1 Machine	90	64	0						3	340	0							
COASTAL LN 2 Machine	67	86	0						22	120	0							
CRESCENT BCH Machine									9	4	0					304	279	0
DAISY Machine													104	131	0			
DOGWOOD Machine									34	27	0		38	35	0			
E. LORIS Machine									432	336	1							
EBENEZER Machine									8	3	0					1	0	0
FLOYDS Machine													83	139	0			
GREEN SEA Machine									36	59	0		184	87	0			
GURLEY Machine													28	52	0			
HICKORY HILL Machine													37	27	0			
JERNIGN X/RD Machine									27	18	0		74	55	0			
JET PORT Machine				207	148	1	107	122	0				25	101	0			
JOYNER SWAMP Machine																		
LEON Machine									55	222	0					624	432	0
LITTLE RIVER Machine													46	65	0			
LIVE OAK Machine							194	234	0									
MARLOWE Machine													52	112	0			
MT. OLIVE Machine													88	89	1			
MT. VERNON Machine																		
MYRTLEWOOD 1 Machine	349	340	0															
MYRTLEWOOD 3 Machine	260	237	0															
NIXONS X/RDS Machine									38	173	0					189	177	0
NORTON Machine													24	32	0			
OCEAN DR. 1 Machine																335	215	0
OCEAN DR. 2 Machine																421	243	0
PLEASANT VW Machine													17	117	0			
POPLAR HILL Machine													54	169	0			
RED BLUFF Machine													36	119	0			
RED HILL 2 Machine							509	415	1									
SEA OATS 1 Machine	557	384	0	107	73	0												
SEA OATS 2 Machine	194	170	0	7	0	0			0	41	0							
SHELL Machine													92	146	0			

306

* NOVEMBER 3, 1992 HORRY COUNTY GENERAL ELECTION *
 * FINAL RESULTS *

	COUNTY COUNCIL DIST 3			COUNTY COUNCIL DIST 4			COUNTY COUNCIL DIST 6			COUNTY COUNCIL DIST 9			COUNTY COUNCIL DIST 10			BOARD OF ED. DIST. 1		
	A	K	W	D	C	W	J	T	W	J	U	W	J	J	W	R	E	W
	M	H	I	K	B	I	U	C	I	T	D	R	F	S	I	C	B	I
	c	I	T	I	R	E	R	H	T	H	E	H	L	H	T	A	E	T
	N	S	E	R	I	-	B	A	-	O	W	E	O	E	-	R	L	E
	U	E	-	K	G	-	A	M	-	M	I	-	L	L	-	P	L	-
	T		I	L	H	I	N	B	I	H	T	I	O	L	I	E	E	I
	T		N	E	A	N		N	E	P	T	N	D	E	N	N	T	N
	,			Y	M			S	S	S	O			Y		E		
SOCASTEE 1 Machine				4	3	0	810	866	0									
SOCASTEE 2 Machine							388	417	0									
SOCASTEE 3 Machine	352	426	0				234	117	0									
SPRING BRANC Machine													24	130	0			
SURFSIDE 3 Machine				361	161	0												
SURFSIDE 4 Machine				605	355	0												
SWEET HOME Machine										92	122	0						
TILLY SWAMP Machine										133	67	0						
WAMPEE Machine										139	629	0						
WEST LORIS Machine										65	320	0	54	66	0			
WHITE OAK Machine													44	80	0			
absentee	80	72	0	60	21	0	118	87	0	42	104	1	47	54	0	136	104	0
curbside	21	11	0	11	8	0	12	15	0	19	26	1	17	37	0	20	8	0
GRAND TOTALS	*1970	1790	0	*1362	769	1	*2372	2273	1	1176	*2872	3	1396	*2168	1	*2530	1839	0

RESULTS GROUPS SUBTOTALS:

367

* NOVEMBER 3, 1992 Horry County General Election *
 * FINAL RESULTS *

	BOARD OF ED. DIST. 4		BOARD OF ED. DIST. 5		BOARD OF ED. DIST. 6		BOARD OF ED. DIST. 8			BOARD OF ED. DIST. 9		BOARD OF ED. DIST. 11		
	B R U S H	W R I T E - I N	R H E A T H	W R I T E - I N	H S M I T H	W R I T E - I N	I F J N K E N B I	L J O R D A N	W R I T E - I N	R B E S S A N T	W R I T E - I N	S P A G E	F L E E	W R I T E - I N
ADRIAN Machine												144	159	0
ATLANTIC BCH Machine									107	0		207	388	0
AYNOR Machine									166	0		119	159	0
BROOKSVILLE Machine											81	177	0	
BROWNWAY Machine												47	121	0
CEDAR GROVE Machine									341	0				
COASTAL LN 1 Machine							40	23	0	137	0			
COASTAL LN 2 Machine														
COOL SPRINGS Machine									10	0				
CRESCENT BCH Machine											81	176	0	
DOG BLUFF Machine									100	0				
DOGWOOD Machine														
E. CONWAY Machine							322	254	1					
E. LORIS Machine									646	0				
EBENEZER Machine									9	0				
FOUR MILE Machine											169	273	0	
GAL/FERRY Machine											35	62	0	
GARDEN CIT 1 Machine			532	2										
GARDEN CIT 2 Machine			430	0										
GARDEN CIT 3 Machine			799	0										
GREEN SEA Machine									82	0				
HICKORY GROV Machine							161	187	0			53	64	0
HOMEWOOD Machine							17	11	0			95	215	0
HORRY Machine												27	42	0
JAMESTOWN Machine							306	193	0					
JERNIGN X/RD Machine									40	0				
JET PORT Machine	255	0			184	0								
JORDANVILLE Machine												50	130	0
JUNIPER BAY Machine											112	240	0	
LEON Machine														
MAPLE Machine							123	77	1					
MARLOWE Machine			275	0	329	0								
METHODIST RH Machine												70	92	0
MILL SWAMP Machine											193	57	0	
NIXONS X/RDS Machine										1				
N. CONWAY 1 Machine												133	176	0
N. CONWAY 2 Machine							462	236	0					
PAWLEYS SWMP Machine												66	88	0

368

* NOVEMBER 3, 1992 Horry County General Election *
 * FINAL RESULTS *

		BOARD OF ED. DIST. 4		BOARD OF ED. DIST. 5		BOARD OF ED. DIST. 6		BOARD OF ED. DIST. 8			BOARD OF ED. DIST. 9		BOARD OF ED. DIST. 11		
		B	W	R	W	H	W	I	L	W	R	W	S	F	W
		R	R	H	R	S	R	F	J	R	R	R	P	L	R
		U	I	E	I	M	I	I	O	I	B	I	A	E	I
		A	T	A	T	I	E	N	R	E	E	S	G	E	T
		S	-	T	-	T	-	K	D	-	S	-	E	-	-
		H	I	H	I	H	I	E	A	I	A	I	A	-	I
			N		N		N	N	N	N	T	N			N
RACEPATH 1	Machine												60	418	0
RED HILL 1	Machine							714	332	0					
RED HILL 2	Machine					747	2	211	117	0					
SALEM	Machine														
SEA OATS 1	Machine	126	0												
SEA OATS 2	Machine	7	0								40	0			
SOCASTEE 1	Machine	5	0												
SOCASTEE 2	Machine					1386	4								
SOCASTEE 3	Machine					639	0								
SURFSIDE 1	Machine			212	1										
SURFSIDE 2	Machine			201	0										
SURFSIDE 3	Machine	434	0	412	0										
SURFSIDE 4	Machine	710	0												
SWEET HOME	Machine										187	0			
TAYLORSVILLE	Machine												84	50	0
TILLY SWAMP	Machine										175	0			
WAMPEE	Machine										691	0			
WEST CONWAY	Machine							218	153	0					
WEST LORIS	Machine										362	0			
GARDEN CIT 4	Machine			48	0										
	absentee	73	0	236	0	165	0	159	107	0	137	0	56	40	0
	curbside	13	0	45	0	17	0	27	10	0	42	1	1	8	0
GRAND TOTALS		*1623	0	*3190	3	*3765	6	*2760	1700	2	*3731	2	1742	*3135	0

RESULTS GROUPS SUBTOTALS:

369

* NOVEMBER 3, 1992 Horry County GENERAL ELECTION *
 * FINAL RESULTS *

	BUCK CREEK DISTRICT	CRABTREE SWAMP DIST.	GAPWAY SWAMP DISTRICT					SIMPSON CREEK DISTRICT					TODD SWAMP DISTRICT		
	W R I T E - I N	E. T. H A R R I S O N Jr.	W R I T E - I N	D.H. A N D E R S O N	Jimmy Gilbert C. E L E Y	H.G. M C N E I L	Jollie S T R I C K L A NO	W R I T E - I N	Voll T. B L A N T O N	Charles L. C O O K E	BRYAN O X	J. EARL T O D D	Needham T. T O D D	W R I T E - I N	JAMES W I T E - I N
DAISY Machine									141	145	154	141	135	0	
E. LORIS Machine	0								0	0	0	0	0	0	
EBENEZER Machine	3								0	0	0	0	0	0	
FLOYDS Machine			164	67											
FOUR MILE Machine			0	0											
JAMESTOWN Machine			0	0											
JUNIPER BAY Machine															
LEON Machine	0								0	0	0	0	0	0	
MT. VERNON Machine									141	149	136	138	135	0	0
N. CONWAY 1 Machine			17	0											
N. CONWAY 2 Machine			0	0											
NORTON Machine															
RACEPATH 1 Machine			12	0											
RACEPATH 2 Machine			0	0											
RED BLUFF Machine									0	0	0	0	0	0	0
SHELL Machine									2	2	2	2	2	0	0
SPRING BRANC Machine									0	0	0	0	0	0	0
SWEET HOME Machine	47								19	23	21	20	19	0	2
absentee	0		6	0					10	11	11	11	11	10	20
curbside	6		0	0					10	11	11	11	11	10	5
GRAND TOTALS	56		* 199	67					* 313	* 330	* 324	* 312	* 302	10	* 22
RESULTS GROUPS SUBTOTALS:			plus write-ins												plus write-in

Write in Winners:
 Tommy Johnson
 Maryland Johnson
 Ned Marlowe
 Lyles Bellamy
 Thomas Bellamy

Jerry Edge
 LA Brown
 Loden Goude
 Robert Squires

plus write-in
 Elwood McDowell, Jr.

370

* NOVEMBER 3, 1992 Horry COUNTY GENERAL ELECTION *
 * FINAL RESULTS *

		N. MYRTLE BCH/MAYOR						COUNCIL/WINDY HILL			COUNCIL/OCEAN DR				CONWAY CITY COUNCIL										
		C	B	D	L	P	W	H	B	W	H	B	T	W	J	B	B	C	B	M	C	W			
		R	E	H	M	T	R	H	S	R	H	S	W	R	B	G	J	S	S	W	V	R			
		O	L	E	C	I	I	O	S	I	O	C	H	I	E	R	A	H	K	I	E	T			
		W	I	T	L	L	E	B	I	E	F	A	I	E	N	A	C	E	P	B	I	E			
		N	O	E	O	G	I	S	T	-	I	L	T	-	E	A	K	K	P	B	G	H			
		,	T	R	D	H	N	S	H	I	I	A	E	N	T	M	O	I	E	H	T	I			
		J			A	N				N							N	A	R			N			
CHERRY GROVE	Machine	33	265	152	117	257	3	280	456	0	164	103	483	0											
CRESCENT BCH	Machine	25	180	85	73	365	0	335	353	0	227	96	363	0											
E. CONWAY	Machine														275	330	139	115	57	356	5	1			
JAMESTOWN	Machine														252	307	170	106	129	259	5	5			
N. CONWAY 1	Machine														120	157	104	79	78	143	1	6			
N. CONWAY 2	Machine														420	512	229	154	89	536	1	0			
OCEAN DR. 1	Machine	16	175	97	61	392	0	334	341	0	252	97	360	0											
OCEAN DR. 2	Machine	13	161	111	58	517	0	453	302	0	383	139	286	0											
RACEPATH 1	Machine														63	124	345	66	307	93	19	60			
RACEPATH 2	Machine														45	91	582	57	551	49	2	292			
WEST CONWAY	Machine														230	272	136	118	58	302	0	2			
WINDY HILL	Machine	10	136	63	58	276	0	270	265	0	162	125	208	0											
	absentee	6	28	27	25	91	2	80	84	1	37	37	85	0											
	curbside	1	3	3	3	24	0	18	16	0	16	2	13	0											
GRAND TOTALS		104	948	538	395	1922	5	1770	1817	1	1241	599	1798	0	1520	1932	816	752	1356	1875	70	366			

RESULTS GROUPS SUBTOTALS:

Runoff

Runoff

371

* NOVEMBER 3, 1992 Horry County General Election *
 * FINAL RESULTS *

		SOIL & WATER CONSERV.		ONE PERCENT REFERENDUM		ADVISORY QUESTION 1		ADVISORY QUESTION 2		ADVISORY QUESTION 3		ADVISORY QUESTION 4	
		W D I X O N	W R I T E - I N	Y E S	N O	Y E S	N O	Y E S	N O	Y E S	N O	Y E S	N O
ADRIAN	Machine	182	0	111	170	247	90	67	261	79	251	65	262
ALLSBROOK	Machine	133	0	57	125	177	31	22	184	23	183	17	189
ATLANTIC BCH	Machine	28	0	32	49	65	31	27	67	32	59	28	64
AYNOR	Machine	332	0	179	280	465	109	100	466	104	459	86	481
BAYBORO	Machine	163	0	121	151	246	74	66	251	63	256	59	259
BROOKSVILLE	Machine	129	0	101	145	201	85	62	213	69	204	57	221
BROWNWAY	Machine	156	0	114	136	229	56	44	235	47	232	46	236
CEDAR GROVE	Machine	165	0	76	145	225	42	35	224	34	226	32	225
CHERRY GROVE	Machine	538	1	402	420	608	248	254	570	275	549	246	578
COASTAL LN 1	Machine	112	1	194	195	240	135	126	230	147	206	140	217
COASTAL LN 2	Machine	185	0	146	172	225	116	118	211	132	199	128	202
COOL SPRINGS	Machine	120	1	63	83	138	33	27	139	33	132	27	141
CRESCENT BCH	Machine	442	0	334	374	557	194	206	515	218	499	195	525
DAISY	Machine	156	2	57	159	187	51	33	201	36	197	36	198
DOG BLUFF	Machine	159	0	107	129	195	65	55	199	62	194	52	202
DOGWOOD	Machine	91	0	56	65	93	38	33	93	37	93	28	102
DUNES 1	Machine	410	0	442	227	671	139	161	627	155	629	129	655
DUNES 2	Machine	226	0	254	223	429	129	124	426	141	401	118	429
DUNES 3	Machine	238	0	267	244	521	114	116	508	117	504	102	515
E. CONWAY	Machine	447	1	331	264	528	104	113	509	118	501	108	511
E. LORIS	Machine	469	0	366	392	707	139	131	642	133	642	119	652
EBENEZER	Machine	82	0	59	72	117	31	27	116	26	115	20	123
FLOYDS	Machine	98	0	88	99	172	43	37	174	40	169	37	168
FOUR MILE	Machine	303	7	123	270	371	81	82	364	79	365	76	368
GAL/FERRY	Machine	65	0	36	49	73	24	21	72	24	71	22	72
GARDEN CIT 1	Machine	365	0	234	396	528	214	187	528	202	510	192	525
GARDEN CIT 2	Machine	300	0	250	233	440	127	116	429	115	430	99	446
GARDEN CIT 3	Machine	445	1	376	508	835	223	210	821	231	803	195	842
GREEN SEA	Machine	198	0	131	177	298	57	49	299	57	292	52	296
GURLEY	Machine	47	0	17	44	57	22	16	61	27	51	22	55
HICKORY GROV	Machine	235	1	140	181	328	64	58	317	69	309	57	320
HICKORY HILL	Machine	43	0	14	39	51	14	10	52	11	51	10	53
HOMEWOOD	Machine	165	0	118	135	242	80	67	243	73	236	60	238
HORRY	Machine	191	2	91	161	259	58	59	249	57	247	52	254
INLAND	Machine	72	0	49	64	97	32	17	103	21	101	20	102
JAMESTOWN	Machine	502	0	350	415	632	183	182	612	202	591	175	616
JERNIGN X/RD	Machine	127	0	63	98	143	31	28	144	28	145	25	145
JET PORT	Machine	174	0	136	212	278	113	102	277	118	259	94	286

372

* NOVEMBER 3, 1992 Horry COUNTY GENERAL ELECTION *
 * FINAL RESULTS *

		SOIL & WATER CONSERV.		ONE PERCENT REFERENDUM		ADVISORY QUESTION 1		ADVISORY QUESTION 2		ADVISORY QUESTION 3		ADVISORY QUESTION 4	
		W D I X O N	W R I T E - I N	Y E S	N O	Y E S	N O	Y E S	N O	Y E S	N O	Y E S	N O
JORDANVILLE	Machine	112	0	66	100	165	20	19	166	19	165	14	170
JOYNER SWAMP	Machine	57	1	32	88	104	21	20	104	18	106	20	105
JUNIPER BAY	Machine	239	0	117	201	312	54	53	286	54	307	45	318
LEON	Machine	65	0	180	61	256	31	39	247	41	248	33	256
LITTLE RIVER	Machine	617	0	481	671	1027	283	264	1011	275	999	231	1037
LIVE OAK	Machine	47	0	24	84	95	17	14	95	17	92	13	96
MAPLE	Machine	203	1	115	153	262	57	41	270	49	262	42	265
MARLOWE	Machine	582	0	507	634	968	382	310	969	342	922	292	987
METHODIST RH	Machine	112	0	52	89	131	36	30	131	34	130	29	134
MILL SWAMP	Machine	65	0	29	72	85	27	20	90	27	81	24	83
MT. OLIVE	Machine	78	0	36	94	122	29	25	121	24	121	23	123
MT. VERNON	Machine	128	0	47	125	150	39	26	159	30	154	24	160
MYRTLEWOOD 1	Machine	362	0	245	314	511	221	186	505	202	492	174	517
MYRTLEWOOD 2	Machine	467	2	420	400	758	222	214	729	236	709	203	740
MYRTLEWOOD 3	Machine	309	0	265	199	458	138	143	437	149	432	128	452
NIXONS X/RDS	Machine	303	0	213	294	472	162	143	468	145	470	130	488
N. CONWAY 1	Machine	191	0	130	185	250	76	51	268	67	251	56	263
N. CONWAY 2	Machine	455	1	388	335	628	127	145	586	143	584	124	606
NORTON	Machine	37	0	26	30	47	11	9	46	8	47	5	50
OCEAN DR. 1	Machine	460	0	337	375	578	190	199	552	205	541	160	573
OCEAN DR. 2	Machine	450	0	380	408	717	146	155	692	173	663	148	700
OCEAN FRST 1	Machine	398	0	397	338	609	213	220	576	221	568	200	590
OCEAN FRST 2	Machine	308	0	338	235	585	91	120	530	124	529	109	539
OCEAN FRST 3	Machine	341	1	243	299	424	204	208	402	225	383	207	399
PAWLEYS SWMP	Machine	107	1	52	100	113	47	26	131	34	122	28	130
PLEASANT VW	Machine	74	0	58	57	114	22	19	112	21	107	23	107
POPLAR HILL	Machine	176	0	47	164	193	29	17	199	19	197	20	196
PORT HARRELS	Machine	66	1	64	130	130	89	64	163	71	151	62	148
RACEPATH 1	Machine	111	0	131	187	197	105	94	208	109	187	97	200
RACEPATH 2	Machine	75	0	183	351	322	241	109	450	153	405	123	440
RED BLUFF	Machine	57	0	29	111	94	64	26	122	27	123	23	125
RED HILL 1	Machine	693	3	483	576	936	263	262	907	289	870	243	921
RED HILL 2	Machine	477	1	355	457	740	228	200	731	228	705	203	727
SALEM	Machine	233	0	139	156	285	96	94	267	91	271	79	283
SEA OATS 1	Machine	580	1	477	548	802	359	376	746	383	735	335	785
SEA OATS 2	Machine	264	0	185	198	257	142	126	267	145	249	125	269
SHELL	Machine	155	0	71	161	204	42	21	223	24	218	25	218
SOCASTEE 1	Machine	1168	0	758	1014	1371	609	538	1331	616	1248	508	1356

* NOVEMBER 3, 1992 Horry COUNTY GENERAL ELECTION *
 * FINAL RESULTS *

		SOIL & WATER CONSERV.		ONE PERCENT REFERENDUM		ADVISORY QUESTION 1		ADVISORY QUESTION 2		ADVISORY QUESTION 3		ADVISORY QUESTION 4	
		W	W	Y	N	Y	N	Y	N	Y	N	Y	N
		D	R	E	O	E	O	E	O	E	O	E	O
		I	I	S		S		S		S		S	
		X	T										
		O	E										
		N	-										
			I										
			N										
SOCASTEE 2	Machine	408	0	308	496	612	219	207	606	216	596	185	630
SOCASTEE 3	Machine	686	0	427	589	830	336	310	816	334	790	288	839
SPRING BRANC	Machine	134	0	83	64	147	7	15	139	14	140	8	145
SURFSIDE 1	Machine	481	1	344	439	644	289	285	613	334	561	288	598
SURFSIDE 2	Machine	316	0	289	300	497	163	159	472	176	454	151	478
SURFSIDE 3	Machine	495	0	448	537	812	285	261	790	294	755	250	798
SURFSIDE 4	Machine	420	0	356	491	755	248	220	735	239	716	204	755
SWEET HOME	Machine	93	3	44	90	142	25	34	126	33	125	26	132
TAYLORSVILLE	Machine	97	3	41	93	126	12	26	111	20	117	20	117
TILLY SWAMP	Machine	163	0	71	147	182	55	56	175	55	178	52	181
TODDVILLE	Machine	150	0	99	120	190	58	48	189	54	179	42	196
WAMPEE	Machine	156	0	109	292	277	202	117	332	127	319	118	333
WEST CONWAY	Machine	250	1	199	198	342	73	74	329	89	312	68	331
WEST LORIS	Machine	187	0	113	285	252	85	65	262	69	256	59	266
WHITE OAK	Machine	78	0	26	71	86	28	13	101	19	95	14	98
WINDY HILL	Machine	284	0	228	284	420	123	125	405	136	398	120	413
GARDEN CIT 4	Machine	273	0	168	507	659	222	183	668	198	656	168	681
	absentee	1354	0	881	1317	1756	475	485	1735	600	1626	474	1750
	curbside	203	1	164	214	281	92	48	314	55	307	48	309
GRAND TOTALS		*25143	39	18583	*23829	*36357	11550	10545	*35847	11535	*34785	9937	*36379

RESULTS GROUPS SUBTOTALS:

374

	PRESIDENT/VICE PRESIDENT						U.S. SENATE					CONGRESSIONAL DIST 2		SENATE DIST 45		HOUSE DIST 122			
	M A I S S I N N G S	P H I L L I N G S	F U L L A M U N D O	B U S H Q U A Y	M A R R L O R D	P E R O D I C E	C L I N G O R E	R O S O N	T H A R T N E T	M O N S O N	F H O L L I N G S	W R I T E I N	F S P E N C E	G S O M M E R	W R I T E I N	M W A S H I N G T O N	W R I T E I N	J H W I T E I N	W R I T E I N
COOSAWATCHIE COOSAWATCHIE		0	0	59	1	11	227	1	64	1	228	0	65	7	0	251	0	250	0
GILLISONVILLE GILLISONVILLE		5	0	62	0	28	178	5	72	2	179	0	75	10	0	207	1	210	0
GRAHAMVILLE 1 GRAHAMVILLE 1		0	0	170	0	51	151	2	191	2	163	0	191	17	0	247	0	259	0
GRAHAMVILLE 2 GRAHAMVILLE 2		2	0	76	1	25	475	6	87	2	463	0	87	16	0	513	0	519	0
GRAYS GRAYS		1	0	126	0	33	121	1	136	3	143	0	119	12	0	185	0	196	0
HARDEEVILLE 1 HARDEEVILLE 1		1	1	231	2	85	278	10	268	17	268	0	259	42	0	400	0	414	0
HARDEEVILLE 2 HARDEEVILLE 2		0	0	60	0	27	234	2	76	0	226	0	67	15	0	259	0	264	0
LEVY LEVY		3	1	105	0	63	381	9	142	4	352	0	132	17	0	414	1	421	1
OKATIE OKATIE		1	0	19	0	12	110	1	29	0	108	0	27	1	0	115	0	114	0
PINELAND PINELAND		4	1	6	1	4	373	6	8	4	361	0	25	29	0	373	0	368	0
RIDGELAND 1 RIDGELAND 1		2	1	398	1	130	253	8	462	15	260	1	428	50	0	460	0	488	1
RIDGELAND 2 RIDGELAND 2		3	0	233	1	51	247	4	263	7	232	0	249	25	0	326	0	343	1
TILLMAN TILLMAN		1	1	77	0	18	265	5	83	2	256	0	77	8	0	274	0	280	0
GRAND TOTALS)		23	5	1632	7	538	3293	60	1881	59	3239	1	1801	249	0	4024	2	4126	3

curbside 0 0 4 1 1 18 0 6 0 17 0 12 0 20 0 20 0
 Absentee 0 0 89 0 10 142 1 77 1 158 0 85 9 193 0 200 0
 Total 23 5 1725 8 549 3453 61 1964 60 344 1 1898 258 4237 2 4346 3

375

	CORDER		SCHOOL BOARD								SOIL & WATER COMM		
	M A I S I N N G S	L R I T E I N	D W I L L I N G S	H Y L E R	D E L E G A T E	P O S T M A N	G A R R I T E I N	B A R Y E N	R A Y A N T O N	W R I T E I N	C A T T E R	W R I T E I N	
COOSAWATCHIE COOSAWATCHIE		262	0	127	209	104	218	172	119	169	0	46	0
GILLISONVILLE GILLISONVILLE		235	0	127	144	59	142	91	95	113	0	56	0
GRAHAMVILLE 1 GRAHAMVILLE 1		295	0	158	201	110	200	160	129	149	0	168	0
GRAHAMVILLE 2 GRAHAMVILLE 2		533	0	298	392	171	406	332	311	270	0	128	0
GRAYS GRAYS		237	0	157	171	85	178	122	116	126	0	129	0
HARDEEVILLE 1 HARDEEVILLE 1		477	0	310	274	271	232	205	133	184	1	174	1
HARDEEVILLE 2 HARDEEVILLE 2		280	0	235	211	199	181	119	86	122	0	54	0
LEVY LEVY		447	0	358	362	344	308	151	90	282	0	114	0
OKATIE OKATIE		122	0	54	101	29	100	102	90	44	0	15	0
PINELAND PINELAND		360	0	256	298	101	299	232	99	238	0	90	0
RIDGELAND 1 RIDGELAND 1		590	0	309	377	223	353	266	201	233	0	245	0
RIDGELAND 2 RIDGELAND 2		404	0	207	265	130	265	216	175	183	0	171	0
TILLMAN TILLMAN		297	0	194	233	126	216	113	132	143	1	40	0
GRAND TOTALS)		4539	0	2790	3238	1952	3098	2281	1776	2256	2	1430	1

curbside 21 16 19 8 19 6 13 14 0 10 0
 Absentee 212 124 153 61 148 89 99 124 0 15 0
 Total 4772 2930 3410 2221 3265 2376 1888 2329 2 1455 1

 * NOVEMBER 3, 1992 JASPER COUNTY GENERAL ELECTION *
 * FINAL RESULTS *

Tue-03-Nov-92--10:16:23pm 13 of 13 Precincts Reporting
 Copy # 2 Page # 2

	(- SOLICITOR DIST 14 -)		COUNTY COUNCIL, AT LARG		COUNTY COUNCIL POCOTALI		COUNTY COUNCIL HARDEEVI		(- SHERIFF -)		(- CLERK OF COURT -)		
	M A I C H S T I N E S	R M U R D A U G H	W R I T E - I N	D L D W T H E R	W R I T E - I N	G C L E L A N D	W R I T E - I N	D M C K E N Z I E	W R I T E - I N	R B L A C K M O N	W R I T E - I N	M B O S T I C K	W R I T E - I N
COOSAWATCHIE		256	0	256	0	254	0	251	0	256	0	251	0
GILLISONVILLE		227	0	218	0	231	0	221	0	232	0	214	0
GRAHAMVILLE 1		284	1	275	0	278	0	272	0	296	0	264	1
GRAHAMVILLE 2		517	0	533	1	512	0	519	0	533	0	518	0
GRAYS		229	0	224	0	223	0	215	0	239	0	202	0
HARDEEVILLE 1		452	1	431	0	417	1	448	0	473	1	419	1
HARDEEVILLE 2		275	0	276	0	266	0	274	0	284	0	268	0
LEVY		433	0	437	0	422	0	431	0	455	0	426	0
OKATIE		119	0	117	0	115	0	115	0	122	0	117	0
PINELAND		363	0	364	0	362	0	361	0	359	1	375	0
RIDGELAND 1		556	0	517	4	532	0	520	1	580	1	517	1
RIDGELAND 2		380	1	367	1	368	0	370	0	405	0	360	0
TILLMAN		284	0	284	0	287	0	286	0	294	0	283	0
GRAND TOTALS)		4375	3	4299	6	4267	1	4283	1	4528	3	4214	3
<i>unfide</i>		20	0	20	0	18	0	19	0	20	0	20	0
<i>Absentee</i>		203	0	197	0	189	0	186	0	210	0	204	0
<i>Total</i>		4598	3	4516	6	4474	1	4488	1	4758	3	4438	3

376

14112 5.00

11/05/92
12:06 PM

OFFICE / ISSUE RESULTS BY PRECINCT
GENERAL ELECTION
KERSHAW COUNTY, SOUTH CAROLINA
NOVEMBER 3, 1992

PAGE 02

PRESIDENT AND VICE PRESIDENT
 ==011: HOWARD PHILLIPS AMERICAN
 ALBION W. KNIGHT
 ==012: LENORA B. FULANI UNITED CITIZENS
 MARIA ELIZABETH MUNOZ
 ==013: *GEORGE BUSH REPUBLICAN
 DAN QUAYLE
 ==014: ANDRE MARROU LIBERTARIAN
 NANCY LORD
 ==015: ROSS PEROT PETITION
 JAMES STOCKDALE
 ==016: BILL CLINTON DEMOCRATIC
 AL GORE

:= DIVISION NAME	:= ===011:	===012:	===013:	===014:	===015:	===016
AIRPORT	0	0	449	2	90	189
ANTIOCH	0	2	157	0	49	92
BETHUNE	1	0	312	2	68	312
BUFFALO	0	0	210	0	56	157
CAMDEN NO. 1	0	1	33	0	16	373
CAMDEN NO. 2	0	1	129	0	28	114
CAMDEN NO. 3	0	0	279	2	62	164
CAMDEN NO. 4	0	1	457	2	98	277
CAMDEN NO. 5	0	0	239	0	42	96
CAMDEN NO. 5A	0	1	149	1	29	241
CAMDEN NO. 6	0	0	168	1	43	78
CASSATT	1	0	198	2	80	167
CHARLOTTE THOMPSON	1	0	332	0	76	394
DOBYS MILL	0	1	161	1	55	143
E. CAMDEN/HERMITAGE	0	0	174	0	40	85
ELGIN NO. 1	1	0	506	1	144	231
ELGIN NO. 2	0	2	409	6	98	356
GATES FORD	0	0	80	0	28	44
LIBERTY HILL	0	0	78	0	19	99
LUGOFF NO. 1	0	0	312	0	101	161
LUGOFF NO. 2	0	1	606	7	160	336
LUGOFF NO. 3	0	0	319	5	78	155
MALVERN HILL	0	0	361	1	76	245
RABONS X ROADS	0	1	408	1	112	258
RIVERDALE	1	0	105	0	21	291
SALT POND	0	0	182	1	54	147
SHAYLORS HILL	0	1	146	2	40	190
SPRINGDALE	2	1	568	3	119	419
WESTVILLE	0	0	279	0	105	279
WHITES GARDEN	1	0	339	1	102	269
ABSENTEES	0	2	242	1	32	144
ABSENTEES	0	1	108	1	26	79
ABSENTEES	0	0	4	0	3	0
:= DIVISION TOTALS :=	===011:	===012:	===013:	===014:	===015:	===016
COUNTY WIDE	8	16	8,499	43	2,150	6,585
Regular	8	13	8,145	41	2,089	6,362

11/05/92
12:06 PM

OFFICE / ISSUE RESULTS BY PRECINCT
GENERAL ELECTION
KERSHAW COUNTY, SOUTH CAROLINA
NOVEMBER 3, 1992

PAGE 03

PRESIDENT AND VICE PRESIDENT
==011: HOWARD PHILLIPS AMERICAN
ALBION W. KNIGHT
==012: LENORA B. FULANI UNITED CITIZENS
MARIA ELIZABETH MUNOZ
==013: GEORGE BUSH REPUBLICAN
DAN QUAYLE
==014: ANDRE MARROU LIBERTARIAN
NANCY LORD
==015: ROSS PEROT PETITION
JAMES STOCKDALE
==016: BILL CLINTON DEMOCRATIC
AL GORE

:= DIVISION NAME =: ===011: ===012: ===013: ===014: ===015: ===016
Absentee 0 3 354 2 61 223

11/05/92
12:06 PM

OFFICE / ISSUE RESULTS BY PRECINCT
GENERAL ELECTION
KERSHAW COUNTY, SOUTH CAROLINA
NOVEMBER 3, 1992

CONGRESSIONAL
US SENATE

==021: ROBERT BARNWELL CLARKSON II AME
==022: TOMMY HARTNETT REP
==023: MARK JOHNSON LIB
==024:*FRITZ HOLLINGS DEM
==025: WRITE-IN

:= DIVISION NAME := ===021: ===022: ===023: ===024: ===025

AIRPORT	5	396	20	307	3
ANTIOCH	2	158	5	137	2
BETHUNE	6	284	14	395	2
BUFFALO	4	196	5	224	0
CAMDEN NO. 1	4	29	1	386	3
CAMDEN NO. 2	3	98	9	170	0
CAMDEN NO. 3	2	246	10	255	2
CAMDEN NO. 4	5	414	18	395	5
CAMDEN NO. 5	4	227	10	151	0
CAMDEN NO. 5A	3	122	6	282	0
CAMDEN NO. 6	2	170	7	112	0
CASSATT	6	212	20	200	1
CHARLOTTE THOMPSON	14	307	15	476	0
DOBYS MILL	4	174	10	186	1
E. CAMDEN/HERMITAGE	5	158	7	142	1
ELGIN NO. 1	12	502	34	357	1
ELGIN NO. 2	17	417	29	422	2
GATES FORD	3	73	9	70	2
LIBERTY HILL	3	79	2	114	0
LUGOFF NO. 1	8	328	19	219	1
LUGOFF NO. 2	17	621	31	457	1
LUGOFF NO. 3	4	322	33	200	0
MALVERN HILL	4	355	15	334	1
RABONS X ROADS	7	406	22	354	3
RIVERDALE	2	93	1	323	2
SALT POND	4	191	14	179	4
SHAYLORS HILL	2	142	8	232	1
SPRINGDALE	5	540	24	556	0
WESTVILLE	14	309	5	341	2
WHITES GARDEN	10	323	23	370	1
ABSENTEES	2	231	3	184	3
ABSENTEES	1	112	4	102	1
ABSENTEES	0	3	0	3	0

:= DIVISION TOTALS := ===021: ===022: ===023: ===024: ===025

COUNTY WIDE	184	8,238	433	8,635	45
Regular	181	7,892	426	8,346	41
Absentee	3	346	7	289	4

11/05/92
12:06 PM

OFFICE / ISSUE RESULTS BY PRECINCT
GENERAL ELECTION
KERSHAW COUNTY, SOUTH CAROLINA
NOVEMBER 3, 1992

PAGE 05

U.S. HOUSE OF REPRESENTATIVES → Congress District 5
 ==026: BILL HORNE REP
 ==027:*JOHN SPRATT DEM
 ==028: WRITE-IN
 S.C. SENATE - DISTRICT 22
 ==029:*WARREN K. GIESE REP
 ==030: WRITE-IN

:= DIVISION NAME := ===026: ===027: ===028: ===029: ===030

AIRPORT	350	293	3		
ANTIOCH	131	136	2		
BETHUNE	225	397	11		
BUFFALO	170	202	4		
CAMDEN NO. 1	25	376	4		
CAMDEN NO. 2	87	151	2		
CAMDEN NO. 3	220	230	10		
CAMDEN NO. 4	314	419	8		
CAMDEN NO. 5	190	143	4		
CAMDEN NO. 5A	103	256	7		
CAMDEN NO. 6	139	104	3		
CASSATT	193	198	3		
CHARLOTTE THOMPSON	279	457	7		
DOBYS MILL	159	176	5	206	4
E. CAMDEN/HERMITAGE	135	132	2		
ELGIN NO. 1	477	362	6	660	8
ELGIN NO. 2	382	442	4	544	6
GATES FORD	66	69	3		
LIBERTY HILL	79	106	0		
LUGOFF NO. 1	263	228	4		
LUGOFF NO. 2	528	448	11	2	0
LUGOFF NO. 3	258	220	0		
MALVERN HILL	285	337	6		
RABONS X ROADS	335	347	7		
RIVERDALE	69	316	9		
SALT POND	169	182	4		
SHAYLORS HILL	107	218	4		
SPRINGDALE	444	532	10		
WESTVILLE	270	319	8		
WHITES GARDEN	290	344	18		
ABSENTEES	198	191	3		
ABSENTEES	99	107	0	35	1
ABSENTEES	5	1	0	4	1

:= DIVISION TOTALS := ===026: ===027: ===028: ===029: ===030

COUNTY WIDE	7,044	8,439	172	1,451	20
Regular	6,742	8,140	169	1,412	18
Absentee	302	299	3	39	2

OFFICE / ISSUE RESULTS BY PRECINCT
 11/05/92
 12:06 PM

GENERAL ELECTION
 KERSHAW COUNTY, SOUTH CAROLINA
 NOVEMBER 3, 1992

S.C. SENATE - DISTRICT 27

==031: JOHN F. ZEEDICK REP
 ==032:*DONALD H. HOLLAND DEM
 ==033: WRITE-IN

S.C. HOUSE OF REPRESENTATIVES - DISTRICT 44

==034:*WILLIAM D. BILLY BOAN DEM
 ==035: WRITE-IN

:= DIVISION NAME =: ===031: ===032: ===033: ===034: ===035

AIRPORT	261	428	3		
ANTIOCH	101	188	2		
BETHUNE	162	501	15	190	2
BUFFALO	148	246	4	329	5
CAMDEN NO. 1	23	387	8		
CAMDEN NO. 2	65	198	3		
CAMDEN NO. 3	168	313	6		
CAMDEN NO. 4	285	493	5		
CAMDEN NO. 5	164	210	6		
CAMDEN NO. 5A	79	317	3		
CAMDEN NO. 6	106	167	4		
CASSATT	162	253	2		
CHARLOTTE THOMPSON	235	539	6		
DOBYS MILL	0	0	0		
E. CAMDEN/HERMITAGE	92	200	1		
GATES FORD	62	87	0		
LIBERTY HILL	65	119	2		
LUGOFF NO. 1	273	267	5		
LUGOFF NO. 2	477	586	2		
LUGOFF NO. 3	261	264	3		
MALVERN HILL	200	480	10		
RABONS X ROADS	313	430	7		
RIVERDALE	58	344	13		
SALT POND	165	205	3		
SHAYLORS HILL	101	256	5		
SPRINGDALE	414	662	9		
WESTVILLE	235	403	4		
WHITES GARDEN	208	479	5		
ABSENTEES	173	244	3		
ABSENTEES	71	91	1	11	0

:= DIVISION TOTALS =: ===031: ===032: ===033: ===034: ===035

COUNTY WIDE	5,127	9,357	140	530	7
Regular	4,883	9,022	136	519	7
Absentee	244	335	4	11	0

OFFICE / ISSUE RESULTS BY PRECINCT
11/05/92
12:06 PM

GENERAL ELECTION
KERSHAW COUNTY, SOUTH CAROLINA
NOVEMBER 3, 1992

PAGE 07

S.C. HOUSE OF REPRESENTATIVES - DISTRICT 52
==036: GIL WOOLARD REP
==037:*ROBERT J. BOB SHEHEEN DEM
==038: WRITE-IN
S.C. HOUSE OF REPRESENTATIVES - DISTRICT 65
==039: KATHIE KOERWER REP
==040:*MIKE BAXLEY DEM
==041: WRITE-IN

:= DIVISION NAME =: ===036: ===037: ===038: ===039: ===040: ===041

AIRPORT	302	436	2			
ANTIOCH	141	163	1			
BETHUNE				131	354	1
CAMDEN NO. 1	51	380	3			
CAMDEN NO. 2	70	210	1			
CAMDEN NO. 3	175	350	0			
CAMDEN NO. 4	250	590	2			
CAMDEN NO. 5	136	256	0			
CAMDEN NO. 5A	95	327	1			
CAMDEN NO. 6	130	161	0			
CASSATT	157	205	2	34	40	0
CHARLOTTE THOMPSON	253	555	4			
DOBYS MILL	157	214	0			
E. CAMDEN/HERMITAGE	140	173	2			
GATES FORD	82	75	0			
LIBERTY HILL	90	108	1			
MALVERN HILL	276	436	2			
RABONS X ROADS	361	382	0			
RIVERDALE	72	349	7			
SHAYLORS HILL	112	275	0			
SPRINGDALE	327	806	4			
WESTVILLE	315	360	2			
WHITES GARDEN	296	431	4			
ABSENTEES	145	280	2			
ABSENTEES	18	34	0	6	8	0

:= DIVISION TOTALS =: ===036: ===037: ===038: ===039: ===040: ===041

COUNTY WIDE	4,151	7,556	40	171	402	1
Regular	3,988	7,242	38	165	394	1
Absentee	163	314	2	6	8	0

OFFICE / ISSUE RESULTS BY PRECINCT
 11/05/92
 12:06 PM

GENERAL ELECTION
 KERSHAW COUNTY, SOUTH CAROLINA
 NOVEMBER 3, 1992

PAGE 08

S.C. HOUSE OF REPRESENTATIVES - DISTRICT 79

==042:*ROLAND S. CORNING REP
 ==043: SIG BUSTER DEM
 ==044: WRITE-IN
 COUNTY - CLERK OF COURT
 ==045:*JOYCE McDONALD REP
 ==046: JANE CLYBURN DEM
 ==047: WRITE-IN

:= DIVISION NAME =: ===042: ===043: ===044: ===045: ===046: ===047

AIRPORT				513	194	1
ANTIOCH				206	88	2
BETHUNE				361	337	0
BUFFALO				224	181	3
CAMDEN NO. 1				52	363	1
CAMDEN NO. 2				148	119	1
CAMDEN NO. 3				304	196	0
CAMDEN NO. 4				480	321	5
CAMDEN NO. 5				236	144	0
CAMDEN NO. 5A				154	253	1
CAMDEN NO. 6				206	76	0
CASSATT				250	174	1
CHARLOTTE THOMPSON				355	430	3
DOBYS MILL				192	167	1
E. CAMDEN/HERMITAGE				219	89	0
ELGIN NO. 1	679	216	4	628	265	0
ELGIN NO. 2	520	346	2	481	390	3
GATES FORD				88	62	2
LIBERTY HILL				86	106	0
LUGOFF NO. 1	409	150	1	396	173	0
LUGOFF NO. 2	749	347	3	718	394	2
LUGOFF NO. 3	376	160	1	366	180	0
MALVERN HILL				427	267	3
RABONS X ROADS	40	11	0	490	274	5
RIVERDALE				124	288	4
SALT POND	240	144	0	238	156	2
SHAYLORS HILL				150	218	3
SPRINGDALE				619	482	5
WESTVILLE				351	299	2
WHITES GARDEN				432	276	0
ABSENTEES				251	163	0
ABSENTEES	94	40	0	142	81	0
ABSENTEES	4	1	1	4	2	0

:= DIVISION TOTALS =: ===042: ===043: ===044: ===045: ===046: ===047

COUNTY WIDE	3,111	1,415	12	9,891	7,208	50
Regular	3,013	1,374	11	9,494	6,962	50
Absentee	98	41	1	397	246	0

OFFICE / ISSUE RESULTS BY PRECINCT
11/05/92
12:06 PM

GENERAL ELECTION
KERSHAW COUNTY, SOUTH CAROLINA
NOVEMBER 3, 1992

PAGE 09

*** NON-PARTISAN ***

SCHOOL BOARD SEAT 1
==048:*BYRON BRANHAM
==049: WRITE-IN
SCHOOL BOARD SEAT 2
==050:*JIMMIE D. ROSE
==051: WRITE-IN
SCHOOL BOARD SEAT 3
==052:*WESLEY HERNDON
==053: WRITE-IN

:= DIVISION NAME := ===048: ===049: ===050: ===051: ===052: ===053

DOBYS MILL	237	12				
ELGIN NO. 1			713	14		
ELGIN NO. 2			403	10	158	2
LUGOFF NO. 1	383	6			90	1
LUGOFF NO. 2	871	13	6	0		
LUGOFF NO. 3					412	7
RABONS X ROADS					561	19
SALT POND					282	11
ABSENTEES	0	0			23	0
ABSENTEES	57	2	29	0	29	1
ABSENTEES			0	0	6	0

:= DIVISION TOTALS := ===048: ===049: ===050: ===051: ===052: ===053

COUNTY WIDE	1,548	33	1,151	24	1,561	41
Regular	1,491	31	1,122	24	1,503	40
Absentee	57	2	29	0	58	1

SCHOOL BOARD SEAT 4
 ==054:*VIVIAN METZE
 ==055: WRITE-IN
 SCHOOL BOARD SEAT 5
 ==056: DAISY B. ALEXANDER
 ==057:*JOHN WESLEY LEE
 ==058: WRITE-IN
 SCHOOL BOARD SEAT 6
 ==059:*JASON WEST
 ==060: WRITE-IN

:= DIVISION NAME =: ===054: ===055: ===056: ===057: ===058: ===059: ===060

BETHUNE						496	11
BUFFALO						341	5
CAMDEN NO. 1	324	10					
CAMDEN NO. 2			56	51	1		
CAMDEN NO. 3			69	58	0		
CAMDEN NO. 4			150	143	2		
CAMDEN NO. 5			9	4	0		
CAMDEN NO. 5A			168	70	0		
CASSATT						320	9
CHARLOTTE THOMPSON	599	27					
GATES FORD						141	3
LIBERTY HILL			63	120	2		
RIVERDALE	280	16	36	20	0		
SHAYLORS HILL			135	243	3		
SPRINGDALE			80	66	0		
WESTVILLE			92	157	3		
ABSENTEES	43	2	33	37	0	9	0
ABSENTEES						26	0

:= DIVISION TOTALS =: ===054: ===055: ===056: ===057: ===058: ===059: ===060

COUNTY WIDE	1,246	55	891	969	11	1,333	28
Regular	1,203	53	858	932	11	1,298	28
Absentee	43	2	33	37	0	35	0

11/05/92
12:06 PM

OFFICE / ISSUE RESULTS BY PRECINCT
GENERAL ELECTION
KERSHAW COUNTY, SOUTH CAROLINA
NOVEMBER 3, 1992

PAGE 10

SCHOOL BOARD SEAT 4
==054:*VIVIAN METZE
==055: WRITE-IN
SCHOOL BOARD SEAT 5
==056: DAISY B. ALEXANDER
==057:*JOHN WESLEY LEE
==058: WRITE-IN
SCHOOL BOARD SEAT 6
==059:*JASON WEST
==060: WRITE-IN

:= DIVISION NAME =: ===054: ===055: ===056: ===057: ===058: ===059: ===060

BETHUNE						496	11
BUFFALO						341	5
CAMDEN NO. 1	324	10					
CAMDEN NO. 2			56	51	1		
CAMDEN NO. 3			69	58	0		
CAMDEN NO. 4			150	143	2		
CAMDEN NO. 5			9	4	0		
CAMDEN NO. 5A			168	70	0		
CASSATT						320	9
CHARLOTTE THOMPSON	599	27					
GATES FORD						141	3
LIBERTY HILL			63	120	2		
RIVERDALE	280	16	36	20	0		
SHAYLORS HILL			135	243	3		
SPRINGDALE			80	66	0		
WESTVILLE			92	157	3		
ABSENTEES	43	2	33	37	0	9	0
ABSENTEES						26	0

:= DIVISION TOTALS =: ===054: ===055: ===056: ===057: ===058: ===059: ===060

COUNTY WIDE	1,246	55	891	969	11	1,333	28
Regular	1,203	53	858	932	11	1,298	28
Absentee	43	2	33	37	0	35	0

SCHOOL BOARD SEAT 7
 ==061:*DON F. SPIVEY
 ==062: WRITE-IN

SCHOOL BOARD SEAT 8
 ==063: TOMMY SMITH
 ==064:*GENE STOKES
 ==065: WRITE-IN

:= DIVISION NAME	:= ===061:	:= ===062:	:= ===063:	:= ===064:	:= ===065
ANTIOCH			67	220	1
CAMDEN NO. 2	137	1			
CAMDEN NO. 3	320	2			
CAMDEN NO. 4	407	9			
CAMDEN NO. 5	316	1			
CAMDEN NO. 5A	144	4			
CAMDEN NO. 6	148	2			
E. CAMDEN/HERMITAGE			127	170	1
MALVERN HILL			312	166	2
RIVERDALE	0	0			
SPRINGDALE	760	9			
WHITES GARDEN			267	411	2
ABSENTEES	155	1	23	26	0
:= DIVISION TOTALS	:= ===061:	:= ===062:	:= ===063:	:= ===064:	:= ===065
COUNTY WIDE	2,387	29	796	993	6
Regular	2,232	28	773	967	6
Absentee	155	1	23	26	0

OFFICE / ISSUE RESULTS BY PRECINCT
 11/05/92
 12:06 PM

GENERAL ELECTION
 KERSHAW COUNTY, SOUTH CAROLINA
 NOVEMBER 3, 1992

SCHOOL BOARD SEAT 9
 ==066:*DEBBIE ROBINSON BRYSON
 ==067: BARBARA TRUESDELL
 ==068: WRITE-IN
 SOIL AND WATER CONSERVATION DISTRICT
 ==069: WRITE-IN *MEREDITH SCADLEY*

:= DIVISION NAME := ===066: ===067: ===068: ===069

AIRPORT	414	294	5	48	<i>5</i>
ANTIOCH				22	<i>1</i>
BETHUNE				103	<i>1</i>
BUFFALO				59	
CAMDEN NO. 1				50	
CAMDEN NO. 2				31	<i>4</i>
CAMDEN NO. 3				73	<i>11</i>
CAMDEN NO. 4				150	<i>15</i>
CAMDEN NO. 5				51	<i>6</i>
CAMDEN NO. 5A				38	<i>9</i>
CAMDEN NO. 6	44	36	0	23	
CASSATT				83	<i>1</i>
CHARLOTTE THOMPSON				90	<i>3</i>
DOBYS MILL				49	
E. CAMDEN/HERMITAGE				27	<i>1</i>
ELGIN NO. 1				116	
ELGIN NO. 2				124	
GATES FORD				19	
LIBERTY HILL				24	
LUGOFF NO. 1				77	<i>6</i>
LUGOFF NO. 2				152	<i>5</i>
LUGOFF NO. 3				73	<i>12</i>
MALVERN HILL	89	84	2	57	<i>2</i>
RABONS X ROADS				79	<i>2</i>
RIVERDALE				80	<i>1</i>
SALT POND				73	
SHAYLORS HILL				67	
SPRINGDALE	16	11	0	147	<i>17</i>
WESTVILLE	250	168	0	57	
WHITES GARDEN				60	
ABSENTEES				39	<i>5</i>
ABSENTEES	19	22	0	20	
ABSENTEES				1	

:= DIVISION TOTALS := ===066: ===067: ===068: ===069

COUNTY WIDE	832	615	7	2,162	<i>105</i>
Regular	813	593	7	2,102	<i>100</i>
Absentee	19	22	0	60	<i>5</i>

11/05/92
12:06 PM

OFFICE / ISSUE RESULTS BY PRECINCT
GENERAL ELECTION
KERSHAW COUNTY, SOUTH CAROLINA
NOVEMBER 3, 1992

PAGE 13

LUGOFF FIRE PROTECTION DISTRICT
(VOTE FOR TWO)

==070: CHARLES D. BRANHAM
==071: ROBERT BOB BUHROW
==072: ROBERT MURPHY
==073:*ROGER DALE POETA
==074:*JACK S. TRUESDALE
==075: WRITE-IN

:= DIVISION NAME	:=	===070:	===071:	===072:	===073:	===074:	===075
LUGOFF NO. 1		219	29	66	211	235	11
LUGOFF NO. 2		249	59	156	545	528	26
LUGOFF NO. 3		173	107	82	179	191	7
RABONS X ROADS		259	26	112	249	196	10
SALT POND		147	10	48	73	108	7
ABSENTEES		12	2	5	3	12	1
ABSENTEES		18	4	4	7	15	5
ABSENTEES		0	0	0	0	0	0

:= DIVISION TOTALS	:=	===070:	===071:	===072:	===073:	===074:	===075
COUNTY WIDE		1,077	237	473	1,267	1,285	67
Regular		1,047	231	464	1,257	1,258	61
Absentee		30	6	9	10	27	6

11/05/92
12:06 PM

OFFICE / ISSUE RESULTS BY PRECINCT
GENERAL ELECTION
KERSHAW COUNTY, SOUTH CAROLINA
NOVEMBER 3, 1992

PAGE 14

LITTLE LYNCHES CREEK
WATERSHED DISTRICT DIRECTORS
(VOTE FOR FIVE)

==076:*GEORGE B. MORROW
==077:*HERBERT M. CROXTON
==078:*JOHN E. PORT
==079:*WRITE-IN ERIC HILTON
- C.S.P *WRITE-IN BILL HOUGH

:= DIVISION NAME := ===076: ===077: ===078: ===079 - 80

BUFFALO	33	77	18	6	4	2
GATES FORD	46	74	25	12	12	8
WESTVILLE	137	191	59	3		
ABSENTEES	0	0	0	0		
ABSENTEES	5	6	4	0		

:= DIVISION TOTALS := ===076: ===077: ===078: ===079

COUNTY WIDE	221	348	106	21	16	10
Regular	216	342	102	21	16	10
Absentee	5	6	4	0		

LANCASTER COUNTY
 VOTES CAST IN GENERAL ELECTION
 HELD IN SOUTH CAROLINA NOVEMBER 03, 1992

PRECINCTS	PRESIDENT AND VICE-PRESIDENT				U S SENATE						REP IN CONGRESS		STATE SENATE		HOUSE OF REP		CLERK OF COURT	SHERIFF	COUNTY CORONER	COUNTY AUDITOR	COUNTY TREAS		
	(A) PKHN ILOG LHT ITP /	(U) FHUN LANZ /	(R) BUQU USAY /E	(L) MLOR ARRD OU /	(P) STRO ROCK DALE /	(D) GCLR NTO /	(A) ROLB EARK TSO BN /	(R) THOA HMT YNET T /	(L) HAJA ORHN SON /	(D) FOF RLL ZNGS /	(W) MHW IRSI EIN /	(R) BHO IOL LRN /	(D) JS ORH NT /	(R) GR REG GO RY /	(D) CH TNS ON /	(D) BO WON LNA /	(D) JHO JOD MGS /	(D) VCH EMR NNS /	(D) WAI IL LE /	(W) LED EES RE /	(D) MO IR HI EL /	(D) MW CO HR RA /	(D) TR EI DO HT /
RIVERSIDE	0	0	225	2	96	262	7	234	12	332	0	206	378	341	246	0	533	547	398	139	543	528	541
PRIMUS	0	0	61	0	8	55	3	49	3	71	0	55	71	96	32	116	0	118	85	16	115	115	119
OAK RIDGE	0	0	91	0	28	116	3	97	3	130	0	100	136	138	95	221	0	225	170	55	225	221	218
ELGIN	0	0	401	0	139	338	10	403	16	448	0	368	507	547	339	820	0	840	586	228	852	818	829
DIXIE	0	1	101	0	36	102	4	109	3	121	0	113	123	167	75	24	191	224	122	13	224	216	218
DOUGLAS	0	0	306	0	119	309	3	174	8	225	0	267	467	533	268	640	26	681	504	165	684	573	369
ERWIN HILL	0	0	89	0	21	42	1	93	1	56	0	90	64	119	35	138	0	137	82	62	139	138	140
FORK HILL	0	0	257	0	94	332	7	290	10	369	0	282	400	433	251	0	628	661	427	19	665	629	642
RICH HILL	0	0	92	0	40	68	1	112	4	79	0	104	97	139	61	184	0	186	84	103	187	185	180
UNITY	0	0	133	0	64	149	2	151	4	186	0	133	213	225	125	0	328	318	239	81	321	313	325
SPRINGS HILL 2	0	0	59	0	18	105	1	49	4	132	0	43	145	79	110	0	175	173	133	38	172	176	175
LYNWOOD DRIVE	0	0	217	1	108	332	12	262	14	365	0	251	405	366	295	602	0	618	424	197	619	606	612
WELSH'S	0	0	67	0	10	37	0	61	0	56	0	48	69	74	43	114	0	113	69	48	116	112	112
TABERNACLE	0	0	77	0	41	85	3	95	4	98	0	81	119	145	57	0	182	184	113	74	183	183	180
UNION	0	0	40	0	15	71	3	39	5	77	0	57	70	77	51	124	0	124	75	44	124	123	119
SPRINGS HILL 1	0	0	19	0	9	56	1	19	2	60	0	19	64	26	60	0	79	78	58	27	81	76	78
WYLIE PARK	0	1	707	1	160	389	6	668	10	554	0	554	699	992	260	0	1,144	1,133	897	226	1,123	1,094	1,129
BELAIRE	1	0	249	0	114	241	9	267	12	302	0	231	360	369	232	0	499	492	486	15	490	489	507
VAN WYCK	0	1	101	0	48	110	1	117	8	134	0	104	155	152	106	0	219	221	167	58	222	217	216
FLAT CREEK	0	0	70	0	13	28	0	71	1	36	0	70	39	85	26	95	0	100	61	41	100	96	98
PLEASANT VALLEY	0	0	590	4	220	318	10	625	23	355	0	539	465	804	217	0	740	722	678	47	715	700	753
JACKSONHAM	0	0	394	0	147	341	5	411	17	442	0	348	525	605	278	0	803	786	610	182	787	771	784
FLINT RIDGE	0	0	46	0	16	25	1	48	0	39	0	45	43	50	38	86	0	83	54	36	84	80	82
HYDE PARK	0	1	244	0	85	265	7	226	6	337	0	214	368	339	255	509	27	544	390	162	543	530	546
MIDWAY	0	0	149	0	22	77	0	145	2	99	0	117	131	170	77	208	0	228	139	102	224	220	223
TRADESVILLE	0	0	89	0	48	116	1	103	10	140	0	89	167	196	61	228	0	236	120	110	232	221	229
PLEASANT HILL	0	0	124	0	36	138	4	142	3	152	0	122	181	157	146	276	0	274	206	72	279	268	272
E. LANCASTER	0	0	111	0	44	557	4	127	3	576	0	110	600	214	503	0	677	682	611	72	680	674	684
ANTIOCH	0	0	180	0	100	229	5	221	14	272	0	209	298	296	219	477	0	490	317	175	492	480	483
KERSHAM HLT CTR	0	0	184	0	37	173	3	174	4	217	0	160	241	246	153	379	0	374	313	63	375	370	376
DMIGHT	1	0	166	2	57	188	2	118	7	164	0	98	195	154	140	0	271	279	166	188	279	271	275
CHARLESBORO	0	0	39	0	15	63	0	46	4	65	0	39	77	77	40	112	0	111	75	34	112	111	110
KERSHAM HILL	0	2	216	0	72	255	5	216	4	328	0	191	363	311	245	510	0	507	393	107	501	494	505
W. LANCASTER	1	0	278	0	70	243	4	275	9	306	0	219	379	386	217	0	537	537	429	124	535	521	543
CARMEI	1	0	126	1	39	166	5	136	4	186	0	125	208	166	169	0	290	301	228	70	306	289	298
CAMP CREEK	1	0	215	2	79	222	5	254	11	239	0	211	303	349	174	0	472	478	325	148	479	466	469
HEATH SPRINGS	0	0	196	0	35	350	2	194	5	372	0	168	409	242	339	557	0	546	456	79	551	546	549
GOOCH'S X ROADS	1	0	220	0	83	337	7	258	6	377	0	210	436	373	279	463	126	607	404	218	607	590	611
CHESTERFIELD AV	0	0	139	0	50	444	2	160	7	464	0	142	488	246	390	586	0	588	494	99	583	575	586
KERSHAM NO. 1	0	0	210	1	21	153	3	210	1	174	0	178	210	259	130	361	0	355	260	47	352	349	354
KERSHAM NO. 2	0	1	164	0	26	113	1	155	9	141	0	153	156	201	106	287	0	288	221	67	286	277	284
THREE C'S	0	0	119	0	29	62	2	123	2	80	0	118	93	128	83	192	0	193	142	51	193	189	193
ABSENTEE	0	1	190	0	49	241	6	198	6	251	0	170	289	218	253	159	217	397	373	28	395	388	374
CURBS/WHITE-IN	0	0	0	0	0	0	0	0	0	0	0	0	0	0	0	0	0	0	0	0	0	0	0
CHALLENGE BALLO	0	0	6	0	2	4	0	6	0	5	0	6	6	11	1	1	8	9	4	5	9	9	9
COUNTY TOTALS	6	8	7,757	14	2,563	8,307	161	7,931	281	9,613	0	7,157	11,212	11,301	7,280	8,469	8,172	16,788	12,588	3,935	16,764	16,295	16,399

391

LANCASTER COUNTY
VOTES CAST IN GENERAL ELECTION
HELD IN SOUTH CAROLINA NOVEMBER 03, 1992

PRECINCTS	COUNTY COUNCIL				SCHOOL TRUSTEE				WATER DISTRICT TRUSTEE								CO SOIL WATER COMM					
	DIST NO 001	DIST NO 003	DIST NO 005	DIST NO 007	DIST NO 002	DIST NO 005	DIST NO 006	DIST NO 009				DIST NO 020				DIST NO 00						
	(D) S M A T N H L E Y H	(D) C R A O T B O E E R T G	(R) H G O A W I A N R E D R S J R	(D) C W R I R M I N G E R	(R) D P A L R A R Y E E N R C	(D) G R A R Y D N E E R M	(N) B W E L L K L A M A	(N) G W E A O L R D G R E O P J R	(N) D J A B N I E C Y C	(N) S E T I R L I B L I N G	(N) S W I M L S I A M R	(P) S F H R U E T D E H	(P) W G H E I O E M T H	(P) G J H O E N T	(P) B W E C S K L H E A Y M	(W) K D I A R K I D	(W) J W A I M T E H S E R S P O O N	(P) M G O E R O R G W E	(P) C H R E O R X B T E O N T	(P) P J O R T H N E	(W) M M I R S I C T E - 1 N	(P) B J U A F H F E K S I N M
RIVERSIDE	429	0	46	54	0	0	43	50	0	0	125	131	127	133	0	0	0	0	0	0	0	443
PRIMUS	0	0	0	0	35	73	0	0	0	8	7	74	84	73	97	0	0	0	0	0	0	107
OAK RIDGE	0	0	91	142	0	0	0	73	148	0	0	0	0	0	0	0	0	0	0	0	0	199
ELGIN	0	0	222	342	113	161	30	153	361	0	0	555	553	569	591	0	3	0	0	0	0	645
DIXIE	0	221	0	0	0	0	0	0	0	0	0	134	137	164	145	0	0	0	0	0	0	199
DOUGLAS	0	0	472	352	1	2	0	280	408	0	0	0	0	0	0	0	0	0	0	0	0	610
FORK HILL	0	0	0	0	0	0	0	0	0	45	103	0	0	0	0	0	0	0	0	0	0	140
ERWIN FARM	31	0	260	260	0	0	0	137	364	0	0	410	431	462	462	0	0	0	0	0	0	569
RICH HILL	0	0	0	0	37	63	0	0	0	18	79	70	73	78	43	0	64	66	75	4	0	173
UNITY	0	311	0	0	0	0	0	0	0	0	0	199	213	236	209	0	4	0	0	0	0	281
SPRINGS MILL 2	0	0	0	0	0	0	0	0	0	0	0	0	0	0	0	0	0	0	0	0	0	140
LYNWOOD DRIVE	0	0	291	358	0	0	0	185	440	0	0	0	0	0	0	0	0	0	0	0	0	563
WELSH'S	0	0	0	0	0	0	0	0	0	56	57	0	0	0	0	0	0	0	0	0	0	110
TABERNACLE	0	185	0	0	0	0	0	0	0	0	0	110	114	128	122	0	0	0	0	0	0	158
UNION	0	0	0	0	0	0	0	0	0	83	35	0	0	0	0	0	0	0	0	0	0	110
SPRINGS MILL 1	0	0	0	0	0	0	49	0	0	0	0	0	0	0	0	0	0	0	0	0	0	53
WYLIE PARK	0	0	0	0	0	0	0	0	0	0	0	0	0	0	0	0	0	0	0	0	0	993
BELAIRE	520	0	0	0	0	0	0	0	0	0	0	0	0	0	0	0	0	0	0	0	0	349
VAN WYCK	216	0	0	0	0	0	0	0	0	0	0	0	0	0	0	0	0	0	0	0	0	161
FLAT CREEK	0	0	0	0	0	0	0	0	0	61	46	0	0	0	0	0	0	0	0	0	0	92
PLEASANT VALLEY	822	0	0	0	0	0	0	0	0	0	0	0	0	0	0	0	0	0	0	0	0	617
JACKSONHAM	48	702	0	0	0	0	0	0	0	0	0	541	579	598	560	0	0	0	0	0	0	681
FLINT RIDGE	0	0	0	0	0	0	0	0	0	32	47	0	0	0	0	0	0	0	0	0	0	78
HYDE PARK	0	21	0	0	151	380	0	0	0	0	0	297	357	328	329	0	0	0	0	0	0	449
MIDWAY	0	0	0	0	0	0	0	0	0	115	118	0	0	0	0	0	0	0	0	0	0	218
TRADESVILLE	0	227	0	0	0	0	0	0	0	0	0	0	0	0	0	0	0	0	0	0	0	196
PLEASANT HILL	0	0	0	0	97	204	0	0	0	0	0	0	0	0	0	0	0	0	0	0	0	201
E. LANCASTER	0	119	0	0	0	0	441	0	0	0	0	100	135	102	100	0	9	0	0	0	0	498
ANTIOCH	0	0	0	0	165	342	0	0	0	0	0	0	0	0	0	0	0	0	0	0	0	405
KERSHAM HLT CTR	0	0	0	0	0	0	0	0	0	182	192	0	0	0	0	0	136	171	95	0	0	318
DWIGHT	0	271	0	0	0	0	0	0	0	0	26	26	34	29	0	0	0	0	0	0	0	238
CHARLESBORD	0	0	0	0	0	0	0	0	0	49	58	0	0	0	0	0	0	0	0	0	0	107
KERSHAM HILL	0	0	0	0	0	0	0	0	0	209	304	0	0	0	0	0	0	0	0	0	0	436
W. LANCASTER	0	0	0	0	0	0	111	0	0	0	0	0	0	0	0	0	0	0	0	0	0	476
CARMEL	0	0	0	158	170	0	0	0	0	0	0	0	0	0	0	0	0	0	0	0	0	229
CAMP CREEK	0	471	0	0	0	0	0	0	0	0	0	286	320	345	317	0	0	0	0	0	0	384
HEATH SPRINGS	0	0	0	102	474	0	0	0	0	0	0	0	0	0	0	0	233	257	175	3	0	363
GOOCH'S X ROADS	0	0	0	0	0	0	0	0	0	0	0	0	0	0	0	0	0	0	0	0	0	515
CHESTERFIELD AV	0	0	0	0	0	0	402	0	0	0	0	0	0	0	0	0	0	0	0	0	0	365
KERSHAM NO. 1	0	0	0	0	0	0	0	0	0	152	214	0	0	0	0	0	0	0	0	0	0	329
KERSHAM NO. 2	0	0	0	0	0	0	0	0	0	131	161	0	0	0	0	0	0	0	0	0	0	265
THREE C'S	0	0	0	0	0	0	0	0	0	75	123	0	0	0	0	0	0	0	0	0	0	178
ABSENTEE	30	52	25	39	16	44	38	18	37	12	13	59	67	65	61	0	6	11	6	0	0	304
CURBS/WRITE-IN	0	0	0	0	0	0	0	0	0	0	0	0	0	0	0	0	0	0	0	0	0	0
CHALLENGE BALLO	0	9	0	0	0	0	0	0	0	0	1	2	3	4	2	0	0	0	0	0	0	7
COUNTY TOTALS	2,096	2,589	1,407	1,547	875	1,913	1,071	889	1,808	1,228	1,558	2,988	3,223	3,308	3,235	43	16	553	623	426	7	13,952

392

LAURENS COUNTY
 VOTES CAST IN GENERAL ELECTION
 HELD IN SOUTH CAROLINA NOVEMBER 03, 1992

PRECINCTS	PRESIDENT AND VICE-PRESIDENT					U S SENATE					REPRESENTATIVE IN CONGRESS					STATE SENATE			
	(A)	(U)	(R)	(L)	(P)	(D)	(A)	(R)	(L)	(D)	(W)	(R)	(D)	(W)	(R)	(L)	(D)	(D)	(W)
	PK	FH	BQ	ML	PS	MG	RC	TH	MJ	FH	MW	JB	MD	MW	B1	JJ	LP	MB	MW
WARD NO. 1	0	2	119	0	23	296	0	105	3	321	1	80	336	0	0	0	0	375	0
WARD NO. 2	0	0	56	0	12	165	1	38	3	185	0	22	190	0	0	0	0	194	0
WARD NO. 3	1	0	179	0	61	131	2	147	2	210	0	122	217	0	0	0	0	320	0
WARD NO. 4	0	0	83	0	24	286	1	81	2	305	1	62	328	0	0	0	0	351	0
WARD NO. 5	1	0	467	1	95	213	2	305	7	390	0	305	477	0	0	0	0	623	2
WARD NO. 6	0	0	506	1	99	309	9	404	10	378	0	277	486	0	0	0	0	774	3
BAILEY	1	1	169	2	40	206	0	135	0	261	0	94	297	0	0	0	0	333	1
TRINITY RIDGE	0	0	307	0	77	217	2	267	6	322	0	205	377	0	0	0	0	420	0
WATTSVILLE	0	0	357	0	118	250	8	321	1	370	0	235	425	0	0	0	0	553	0
BARKSDALE-NARMI	0	1	141	0	38	111	2	135	5	141	0	96	172	0	0	0	0	222	0
MADDENS	0	0	287	1	59	204	2	235	11	292	0	178	341	0	0	0	0	429	2
CLINTON NO. 1	1	1	435	0	85	248	4	351	9	343	0	255	398	0	0	0	0	439	1
CLINTON NO. 2	1	1	1,037	2	184	578	0	869	2	851	8	635	1,034	0	0	0	0	1,259	0
JOANNA	0	0	318	0	80	206	3	238	4	334	0	177	369	0	0	0	0	436	0
LYDIA HILL	0	0	181	0	56	213	5	164	2	270	0	119	283	0	0	0	0	451	0
HOUNTVILLE	1	1	145	1	37	81	1	147	1	108	0	118	123	0	0	0	0	161	1
HOPEWELL	0	0	89	0	22	32	2	91	1	45	0	77	59	0	0	0	0	74	0
JONES STORE	2	0	197	0	61	126	0	153	6	159	0	88	172	0	27	2	19	224	0
OWINGS	0	0	144	0	45	80	3	148	3	105	0	4	146	0	0	0	0	196	2
GRAY COURT	0	1	173	1	37	256	6	133	6	310	0	85	335	0	0	0	0	366	0
HOODVILLE	1	0	229	0	78	105	4	229	10	166	0	166	221	0	0	0	0	280	1
SHILOH	0	0	62	0	29	30	3	66	1	47	0	46	72	0	0	0	0	121	0
DIALS	0	0	54	0	16	31	0	43	0	56	0	33	61	0	0	0	0	75	0
COOKS STORE	2	0	146	0	37	58	5	145	5	82	0	0	0	160	6	71	140	0	
YOUNGS	0	0	156	0	39	73	3	157	6	90	0	0	0	154	5	108	185	2	
LANFORD	0	0	46	0	31	87	0	40	2	121	0	0	0	33	2	132	143	0	
GRAYS	0	1	61	0	21	28	0	70	0	34	0	0	0	64	0	41	69	0	
PLEASANT MOUND	0	0	40	10	10	25	0	25	0	46	0	0	0	33	0	40	56	1	
STEMART'S STORE	0	0	53	0	10	19	0	40	2	37	0	0	0	44	1	35	47	0	
ORA	1	0	74	0	14	110	2	59	3	131	0	34	148	0	0	0	0	168	0
LONG BRANCH	1	0	276	0	55	157	4	229	7	234	0	182	280	0	0	0	0	336	0
CROSS HILL	4	0	188	1	50	230	8	200	4	250	0	145	307	0	0	0	0	323	0
RENNO	0	0	45	0	8	63	0	21	0	71	0	18	66	0	0	0	0	65	0
SHADY GROVE	0	0	45	0	34	26	2	60	3	41	0	49	49	0	0	0	0	63	0
WATERLOO	0	0	156	1	69	271	3	163	6	319	0	120	358	0	0	0	0	385	0
TIP TOP	0	0	118	0	37	90	0	118	0	210	0	92	156	0	0	0	0	172	0
MARTIN'S STORE	0	0	51	0	13	34	0	31	0	51	0	30	58	0	0	0	0	0	0
EKOM	0	0	65	0	16	23	0	53	0	46	0	16	53	0	0	0	0	68	0
MT. OLIVE	0	0	44	0	10	33	1	35	2	47	0	26	59	0	0	0	0	76	0
MT. PLEASANT	0	0	46	0	28	46	0	52	0	57	0	35	78	0	0	0	0	96	1
HICKORY TAVERN	1	0	293	0	91	148	0	276	0	222	0	202	299	0	0	0	0	377	1
POPLAR SPRINGS	0	0	84	0	31	67	2	71	2	104	0	49	131	0	0	0	0	159	0
PRINCETON	0	0	41	0	25	26	1	40	1	50	0	40	47	0	0	0	0	64	1
BREMERTON	1	0	104	0	34	87	14	88	7	125	0	91	125	0	0	0	0	177	0
CLINTON HILL	3	4	210	2	51	351	1	146	12	419	0	108	425	0	0	0	0	431	0
ABSENTEE	1	0	259	0	64	206	4	229	6	297	0	182	323	1	11	1	10	401	4
CURBS/WHITE-IN	0	0	0	0	0	0	0	0	0	0	0	0	0	0	0	0	0	0	0
CHALLENGE BALLO	0	0	11	0	3	6	1	8	0	10	0	9	9	0	0	0	0	10	0
COUNTY TOTALS	22	13	8,347	23	2,157	6,658	111	7,161	163	9,081	10	4,933	9,890	1	526	17	456	12,687	23

393

LAURENS COUNTY
VOTES CAST IN GENERAL ELECTION
HELD IN SOUTH CAROLINA NOVEMBER 03, 1992

PRECINCTS	HOUSE OF REPRESENTATIVES				SOLICITOR	CLERK OF COURT	SHERIFF	CORONER	REFERENDUM
	DIST NO 014	DIST NO 015	DIST NO 016	DIST NO 008	DIST NO 00	DIST NO 00	DIST NO 00	DIST NO 030	
	(D) (W)	(D) (W)	(D) (W)	(D) (W)	(D) (W)	(D) (W)	(D) (W)	(D) (W)	
WARD NO. 1	0 0	0 0	0 0	366 01	355 01	367 01	76 367	369 11	172 258
WARD NO. 2	0 0	0 0	0 0	193 01	192 01	196 01	36 195	200 01	90 143
WARD NO. 3	0 0	0 0	0 0	314 01	311 01	319 01	176 195	323 01	104 269
WARD NO. 4	0 0	0 0	0 0	342 01	351 01	351 01	87 304	346 01	145 209
WARD NO. 5	0 0	0 0	0 0	601 11	587 41	616 01	250 518	615 11	353 420
WARD NO. 6	0 0	0 0	0 0	739 31	739 31	700 01	260 644	764 31	386 514
BAILEY	176 0	0 0	0 0	138 01	320 01	331 11	166 243	334 11	162 251
TRINITY RIDGE	0 0	0 0	0 0	411 01	406 01	429 01	139 396	423 01	244 355
WATTSVILLE	0 0	0 0	0 0	548 01	527 01	558 01	354 365	550 01	169 553
BARNSDALE-NARNI	0 0	0 0	0 0	216 01	215 01	218 01	111 178	220 21	97 189
MADDENS	418 1	0 0	0 0	0 01	424 21	437 21	243 306	427 81	174 373
CLINTON NO. 1	0 0	481 1	0 0	0 01	438 01	457 01	559 194	459 01	293 460
CLINTON NO. 2	0 0	1,270 0	0 0	0 01	1,085 01	1,319 01	1,250 550	1,252 01	849 939
JOANNA	0 0	438 0	0 0	0 01	414 01	435 01	416 186	444 01	173 417
LYDIA MILL	0 0	450 0	0 0	0 01	451 01	451 01	283 164	451 01	123 319
MOUNTVILLE	152 1	0 0	0 0	0 01	152 01	161 01	170 92	167 01	90 176
HOPEHELL	0 0	80 0	0 0	0 01	72 01	77 01	130 13	78 01	42 99
JONES STORE	0 0	0 0	0 0	224 01	224 01	224 01	205 166	224 01	90 297
OWINGS	0 0	0 0	0 0	195 31	195 31	200 21	138 125	205 11	76 191
GRAY COURT	0 0	0 0	0 0	374 01	335 01	370 01	121 355	375 01	129 331
WOODVILLE	0 0	0 0	0 0	285 11	274 01	286 21	244 161	287 01	116 297
SHILOH	0 0	0 0	0 0	121 01	121 01	121 01	69 48	121 01	27 93
DIALS	0 0	0 0	0 0	75 01	72 01	75 01	48 52	74 01	32 67
COOKS STORE	0 0	0 0	0 0	144 01	141 01	143 01	138 97	142 01	86 131
YOUNGS	0 0	0 0	0 0	182 11	180 21	187 11	161 99	187 21	86 181
LANFORD	0 0	0 0	0 0	143 01	138 01	146 01	53 109	144 01	52 110
GRAYS	0 0	0 0	0 0	70 01	67 01	67 01	59 50	67 01	27 84
PLEASANT MOUND	0 0	0 0	0 0	57 01	59 01	59 01	39 34	58 01	28 48
STEWART'S STORE	0 0	0 0	0 0	46 01	45 01	45 01	51 26	45 01	22 58
ORA	0 0	0 0	0 0	169 01	161 11	165 01	69 128	167 11	69 130
LONG BRANCH	0 0	0 0	0 0	328 11	335 21	346 01	349 138	169 41	129 361
CROSS HILL	319 0	0 0	0 0	0 01	322 01	326 01	227 246	330 01	156 319
RENNO	0 0	70 0	0 0	0 01	63 01	67 01	73 42	75 01	34 85
SHADY GROVE	0 0	64 0	0 0	0 01	67 01	66 01	84 22	66 01	22 84
WATERLOO	384 0	0 0	0 0	0 01	384 01	393 01	157 350	392 01	152 350
TIP TOP	176 0	0 0	0 0	0 01	172 21	177 01	91 168	173 01	58 202
MARTIN'S STORE	68 0	0 0	0 0	0 01	68 01	71 01	28 69	0 01	19 76
EKOM	65 0	0 0	0 0	0 01	63 01	71 01	60 44	70 01	43 61
MT. OLIVE	72 1	0 0	0 0	0 01	70 11	72 01	30 56	75 01	25 61
MT. PLEASANT	93 1	0 0	0 0	0 01	90 41	95 11	61 57	95 21	22 98
HICKORY TAVERN	363 1	0 0	0 0	0 01	365 11	391 11	286 239	382 21	158 373
POPLAR SPRINGS	161 0	0 0	0 0	0 01	162 01	162 01	63 119	162 01	42 138
PRINCETON	66 2	0 0	0 0	0 01	62 11	63 11	53 37	63 11	20 72
BREWERTON	185 0	0 0	0 0	0 01	176 11	186 01	84 142	184 11	35 193
CLINTON MILL	0 0	445 1	0 0	0 01	417 11	445 11	355 264	449 21	209 411
ABSENTEE	60 0	129 0	0 0	210 01	398 31	405 11	238 263	404 21	195 305
CURBS/WHITE-IN	0 0	0 0	0 0	0 01	0 01	0 01	0 01	0 01	0 01
CHALLENGE BALLO	2 0	4 0	0 0	6 01	10 01	10 01	12 71	10 01	10 10
COUNTY TOTALS	2,760	7 3,431	2 6,497	101 12,275	311 12,785	131 8,352	8,603 12,617	341 5,635	11,161

394

LAURENS COUNTY
 VOTES CAST IN GENERAL ELECTION
 HELD IN SOUTH CAROLINA NOVEMBER 03, 1992

PRECINCTS	WATER DISTRICT TRUSTEE																COUNTY SCHOOL DISTRICT		CO SOIL WATER COMM		
	DIST NO 003				DIST NO 012				DIST NO 025				DIST NO 027		DIST NO 00						
	(H)	(H)	(W)	(H)	(W)	(H)	(P)	(P)	(W)	(H)	(W)	(P)	(P)	(P)	(P)	(H)	(P)	(P)	(P)	(W)	
	#M	#B	#C	#H	#W	#B	#N	#R	#S	#P	#H	#C	#R	#L	#H	#D	#W	#B	#V	#M	
JAR	JOB	MOA	HUA	IRW	IBO	MEL	WOB	BE	GEN	IR	SO	BO	JO	TU	WAR	IR	IR	MO	JC		
MT	HO	ARK	ANT	CTE	LO	RSO	WIN	UN	OLA	CTE	AMP	OPER	ING	HOF	YBY	CTE	LO	LVN	HL		
SN	N	TY	CEYR	-	IA	IN	NSON	E	IGN	-	ON	B	M	AA	E	I	S	IS	DN		
WARD NO. 1	0	0	0	0	0	0	0	0	0	0	0	0	0	0	0	0	0	0	76	1	
WARD NO. 2	0	0	0	0	0	0	0	0	0	0	0	0	0	0	0	0	0	0	24	0	
WARD NO. 3	0	0	0	0	0	0	0	0	0	0	0	0	0	0	0	0	0	0	106	0	
WARD NO. 4	0	0	0	0	0	0	0	0	0	0	0	0	0	0	0	0	0	0	48	0	
WARD NO. 5	0	0	0	0	0	0	0	0	0	0	0	0	0	0	0	0	0	0	218	0	
WARD NO. 6	0	0	0	0	0	0	0	0	0	0	0	0	0	0	0	0	0	0	252	1	
BAILEY	0	0	0	0	0	0	0	0	0	0	0	0	0	0	0	0	0	0	130	1	
TRINITY RIDGE	0	0	0	0	0	0	0	0	0	0	0	0	0	0	0	0	0	0	139	0	
WATTSVILLE	0	0	0	0	0	9	25	0	0	1	0	0	0	0	0	0	0	0	243	0	
BARKSDALE-NARNI	0	0	0	3	6	0	0	0	0	0	0	0	42	31	35	39	3	0	88	5	
MADDENS	0	0	0	0	0	0	0	0	0	0	0	65	52	60	54	6	0	0	192	4	
CLINTON NO. 1	0	0	0	0	0	0	290	440	0	0	17	0	0	0	0	0	0	0	75	0	
CLINTON NO. 2	0	0	0	0	0	0	0	0	0	0	0	0	0	0	0	0	0	0	532	0	
JOANNA	0	0	0	0	0	0	0	0	0	0	0	0	0	0	0	0	0	0	178	0	
LYDIA MILL	0	0	0	0	0	0	0	0	0	0	0	0	0	0	0	0	0	0	0	0	
MOUNTVILLE	0	0	0	0	0	0	0	0	0	0	0	0	0	0	0	0	0	0	79	0	
HOPWELL	0	0	0	0	0	0	0	0	0	0	0	0	0	0	0	0	0	0	58	0	
JONES STORE	0	0	0	0	0	0	0	0	0	0	0	226	163	161	195	5	157	207	74	3	
OWINGS	3	0	6	0	35	3	0	0	0	0	0	56	39	50	93	13	0	0	110	2	
GRAY COURT	6	0	2	0	102	5	0	0	0	0	0	162	156	174	262	17	0	0	193	0	
WOODVILLE	0	0	0	0	0	0	0	0	0	0	0	218	195	190	277	5	0	0	172	1	
SHILOH	0	0	0	0	0	0	0	0	0	0	0	59	57	97	72	12	0	0	121	0	
DIALS	0	0	0	0	0	0	0	0	0	0	0	42	37	42	73	6	0	0	34	0	
COOKS STORE	0	0	0	0	0	0	0	0	0	0	0	0	0	0	0	0	107	126	74	0	
YOUNGS	11	21	0	0	5	7	0	0	0	0	0	0	0	0	0	0	0	0	116	2	
LANFORD	0	0	0	0	3	0	0	0	0	0	0	0	0	0	0	0	0	0	38	0	
GRAYS	0	0	0	0	0	0	0	0	0	0	0	0	0	0	0	0	0	0	26	0	
PLEASANT MOUND	0	0	0	6	7	3	0	0	0	0	0	0	0	0	0	0	0	0	28	1	
STEWART'S STORE	0	0	0	0	0	0	0	0	0	0	0	0	0	0	0	0	34	43	23	0	
ORA	4	0	4	6	39	1	31	29	0	13	1	0	0	0	0	0	0	0	86	3	
LONG BRANCH	0	0	0	0	0	0	308	218	11	9	22	0	0	0	0	0	0	0	242	0	
CROSS HILL	0	0	0	0	0	0	0	0	0	0	0	0	0	0	0	0	0	0	101	0	
RENNO	0	0	0	0	0	10	20	0	20	1	0	0	0	0	0	0	0	0	16	0	
SHADY GROVE	0	0	0	0	0	0	0	0	0	0	0	0	0	0	0	0	0	0	0	0	
WATERLOO	0	0	0	0	0	0	0	0	0	0	0	5	3	0	1	5	0	0	122	0	
TIP TOP	0	0	0	0	0	0	0	0	0	0	0	0	0	0	0	0	0	0	63	0	
MARTIN'S STORE	0	0	0	0	0	0	0	0	0	0	0	0	0	0	0	0	0	0	10	0	
EKOM	0	0	0	0	0	0	0	0	0	0	0	28	27	35	26	3	0	0	28	0	
MT. OLIVE	0	0	0	0	0	0	0	0	0	0	0	0	0	0	0	0	0	0	24	0	
MT. PLEASANT	0	0	0	0	0	0	0	0	0	0	0	59	54	54	58	1	0	0	49	1	
HICKORY TAVERN	0	0	0	0	0	0	0	0	0	0	0	112	92	192	109	19	0	0	194	6	
POPLAR SPRINGS	0	0	0	0	0	0	0	0	0	0	0	0	0	0	0	0	0	0	53	0	
PRINCETON	0	0	0	0	0	0	0	0	0	0	0	0	0	0	0	0	0	0	32	1	
BREWERTON	0	0	0	0	0	0	0	0	0	0	0	0	0	0	0	0	0	0	49	0	
CLINTON MILL	0	0	0	0	0	290	440	0	0	1	0	0	0	0	0	0	0	0	122	1	
ABSENTEE	0	0	1	0	14	0	0	0	0	0	0	0	0	18	27	0	2	2	200	1	
CURBS/WRITE-IN	0	0	0	0	0	0	0	0	0	0	0	0	0	0	0	0	0	0	0	0	
CHALLENGE BALLO	0	0	0	0	0	0	0	0	0	0	0	0	0	0	0	0	0	1	5	0	
COUNTY TOTALS	24	21	13	15	211	19	938	1,172	11	21	42	23	1,455	1,159	1,449	1,553	115	300	379	4,843	34

363

LEE COUNTY
 VOTES CAST IN GENERAL ELECTION
 HELD IN SOUTH CAROLINA NOVEMBER 03, 1992

PRECINCTS	PRESIDENT AND VICE-PRESIDENT				U S SENATE							REPRESENTATIVE IN CONGRESS				STATE SENATE		HOUSE OF REPRESENTATIVES				CLERK OF COURT		SHERIFF	
	(A)	(U)	(R)	(L)	(P)	(D)	(A)	(R)	(L)	(D)	(W)	(R)	(D)	(R)	(D)	(D)	(D)	(R)	(D)	(D)	(W)	(D)	(D)	(D)	(W)
	PK	FM	BQ	ML	PS	CG	RC	TH	MJ	HF	MW	BH	MS	JC	MC	HL	BL	KA	MB	MA	HR	MA	CA	MA	MA
ASHWOOD	0	1	248	0	73	116	2	204	5	197	0	160	218	0	0	350	394	0	0	378	3	378	386	13	
ASHLAND	0	0	35	0	18	37	0	46	0	37	0	30	52	0	0	61	0	16	74	73	0	72	76	1	
BISHOPVILLE 1	1	1	124	1	43	302	5	118	9	282	0	0	0	119	319	369	399	0	0	383	12	384	291	155	
BISHOPVILLE 2	0	1	114	0	33	283	4	93	3	298	0	0	0	109	290	344	371	0	0	367	5	372	260	149	
BISHOPVILLE 3	1	1	266	2	51	289	2	211	4	359	0	170	360	0	0	472	492	0	0	509	0	505	455	150	
BISHOPVILLE 4	0	0	299	0	34	330	2	135	2	488	0	122	476	0	0	480	516	0	0	506	0	502	284	317	
CEDAR CREEK	0	0	137	0	24	67	0	91	0	130	0	69	119	0	0	200	214	0	0	216	0	210	193	29	
CYPRESS	2	0	129	2	19	183	2	103	2	207	0	0	0	117	192	291	308	0	0	301	0	304	263	43	
ELLIOT	0	0	45	2	12	248	0	33	2	274	0	0	0	33	274	260	254	0	0	260	0	256	144	137	
HICKORY HILL	0	0	82	0	8	46	0	56	0	75	0	52	77	0	0	116	121	0	0	123	0	125	125	10	
IONIA	0	0	152	0	31	211	4	129	1	242	0	119	251	0	0	297	316	0	0	318	0	319	256	121	
LUCKNOW	0	0	106	0	29	128	4	87	2	159	0	70	168	0	0	207	0	24	217	218	0	219	183	61	
LYNCHBURG	1	0	97	0	19	464	2	81	2	448	0	0	0	93	459	475	500	0	0	493	0	368	218	324	
MANVILLE	2	0	96	0	22	148	1	96	2	156	0	85	149	0	0	208	216	0	0	219	0	216	185	59	
MT. CLIO	0	0	48	0	8	205	0	37	0	208	0	0	0	35	223	204	0	0	0	210	4	208	127	121	
RATTLESNAKE SPR	0	0	129	0	23	83	2	102	1	128	0	84	143	0	0	209	224	0	0	220	0	218	194	21	
SCHROCKS HILL	0	0	21	0	3	13	0	16	1	18	0	17	17	0	0	29	0	7	27	33	0	32	32	2	
SOUTH LYNCHBURG	0	0	41	0	6	131	0	34	1	135	0	0	0	34	135	125	125	0	0	125	1	125	125	104	
SPRING HILL	2	1	55	1	23	241	1	46	1	259	0	34	263	0	0	192	200	0	0	197	0	196	151	94	
ST. CHARLES	0	0	90	0	23	331	0	82	0	341	0	0	0	88	324	354	356	0	0	342	0	351	285	105	
ST. MATTHEWS	0	0	90	0	16	32	0	72	0	59	0	62	66	0	0	122	0	11	127	123	0	126	115	12	
STOKES BRIDGE	0	0	152	1	41	84	5	128	1	123	0	96	127	0	0	201	226	0	0	217	0	213	226	28	
TURKEY CREEK	0	0	57	0	9	45	0	52	3	56	0	42	61	0	0	86	0	11	99	97	0	93	99	11	
WOODROW	0	4	17	0	20	145	0	22	0	139	0	20	141	0	0	150	157	0	0	150	3	154	134	29	
ABSENTEE	0	0	95	0	22	264	0	72	0	282	0	43	176	24	105	245	246	0	0	251	0	256	178	167	
CURBS/WRITE-IN	0	0	0	0	0	0	0	0	0	0	0	0	0	0	0	0	0	0	0	0	0	0	0	0	
CHALLENGE BALLO	0	0	5	0	1	46	0	13	0	47	0	1	19	11	25	30	30	0	0	31	0	31	11	42	
COUNTY TOTALS	9	9	2,730	9	611	4,454	36	2,164	42	5,147	0	1,276	2,883	663	2,346	6,077	5,665	69	552	6,360	28	6,233	4,996	2,305	

969

11
 //

LEE COUNTY
 VOTES CAST IN GENERAL ELECTION
 HELD IN SOUTH CAROLINA NOVEMBER 03, 1992

PRECINCTS	CORONER		CO SOIL WATER COMM	
	DIST NO 00	DIST NO 00	DIST NO 00	DIST NO 00
	(D)	(W)	(P)	(W)
	E	M W	B	M W
	A L	I R	B O	I R
	L M	S I	O Y	S I
	F O	C T	B C	C T
	O R	E	E	E
	R E	-	-	-
	D	I	I	I
		N		N
ASHHOOD	384	1	116	1
ASHLAND	72	0	23	0
BISHOPVILLE 1	384	1	82	0
BISHOPVILLE 2	361	5	83	0
BISHOPVILLE 3	495	0	141	0
BISHOPVILLE 4	496	0	117	0
CEDAR CREEK	206	1	81	0
CYPRESS	301	0	52	0
ELLIOT	253	0	0	0
HICKORY HILL	122	0	78	0
IONIA	306	0	56	0
LUCKNOW	218	0	80	0
LYNCHBURG	492	0	66	0
MANVILLE	216	0	52	0
MT. CLIO	216	0	38	0
RATTLESNAKE SPR	217	0	54	0
SCHROCKS MILL	32	0	12	1
SOUTH LYNCHBURG	125	0	1	0
SPRING HILL	194	0	39	0
ST. CHARLES	352	0	51	0
ST. MATTHEWS	126	0	72	0
STOKES BRIDGE	214	0	74	0
TURKEY CREEK	92	0	45	0
WOODROW	153	0	18	0
ABSENTEE	251	0	48	0
CURBS/WRITE-IN	0	0	0	0
CHALLENGE BALLO	31	0	2	0
COUNTY TOTALS	6,309	8	1,481	2

397
 768

LEXINGTON COUNTY
VOTES CAST IN GENERAL ELECTION
HELD IN SOUTH CAROLINA NOVEMBER 03, 1992

PRECINCTS	PRESIDENT AND VICE-PRESIDENT						U S SENATE				REPRESENTATIVE IN CONGRESS						STATE SENATE								
	(A) PK HN I I L G L H I T S	(U) F M U U L M A O N Z I	(R) B Q U U S A H Y L / E	(L) M L A O R R R D O U	(P) P S E T R O C O C K D T / A L E	(D) G C C O L R L E N E /	(A) R C O L B A M T Y N E T O B N	(R) T H O A R M K N S N T	(L) M J A O R H K N S N	(D) H F O L R L I L T I Z O S	(W) M M I R S I C T E	(R) S F P L E O N Y C D E	(L) G S E O B M	(W) M M I R S I C T E	(R) B E E A D R E L N E B A	(D) J L A A M N E D S E R	(R) W J O L I R S I C T E O N	(W) M M I R S I C T E	(R) R G Y R B E E G R	(D) M K L E N L T	(W) M M I R S I C T E	(D) S N E I T K L I E	(W) M M I R S I C T E		
BATESBURG	1	1	500	1	94	440:	9	453	26	570	0:	672	131	0:	464	565	0	0	0	0	0	0	0	0	0:
MIMS	0	0	184	1	51	96:	3	173	14	145	0:	260	26	0:	44	47	0	0	163	67	0	0	0	0:	
LAKE MURRAY	1	0	718	2	130	209:	7	699	43	314	0:	879	131	0:	0	0	0	0	858	175	0	0	0	0:	
MOUNT MOREB	0	0	1,177	2	233	303:	14	1,105	78	523	0:	1,428	218	0:	0	0	0	0	1,363	308	0	0	0	0:	
OLD BARNMELL RD	1	0	881	2	186	309:	18	869	63	434	0:	1,112	164	0:	0	1,194	0	0	0	0	0	0	0	0:	
CRAPP'S STORE	0	0	142	0	43	55:	3	145	8	93	0:	207	26	0:	0	0	0	0	169	71	0	0	0	0:	
GILBERT	0	0	434	5	106	141:	12	416	29	235	0:	552	97	0:	0	0	0	0	0	0	0	0	445	0:	
POND BRANCH	0	0	403	1	146	160:	10	444	32	240	0:	551	99	0:	0	0	0	0	0	0	0	0	495	0:	
SEVEN OAKS	0	1	511	6	111	234:	11	499	49	303	0:	661	124	0:	0	700	0	0	0	0	0	0	0	0:	
RIDGE ROAD	0	0	514	2	89	218:	5	494	38	300	0:	659	105	0:	51	28	0	0	538	180	0	0	0	0:	
SUMMIT	1	0	204	1	59	124:	9	200	15	174	0:	314	42	0:	0	0	0	0	250	134	0	0	0	0:	
LEESVILLE	0	2	567	4	149	428:	10	525	35	587	0:	770	101	0:	486	442	0	0	123	71	0	0	0	0:	
RED BANK SOUTH	0	1	468	3	138	163:	16	437	44	286	0:	627	115	0:	0	0	0	0	672	0	0	0	0	0:	
EMMANUEL CHURCH	1	1	932	1	173	343:	14	875	65	492	0:	1,529	180	0:	0	0	1,226	0	0	0	0	0	0	0:	
HOLLOW CREEK	0	0	673	2	152	238:	10	601	54	394	0:	811	164	0:	0	0	0	0	811	212	0	0	0	0:	
BOILING SPRINGS	2	1	557	2	162	207:	9	597	40	289	0:	739	139	0:	0	0	0	0	0	0	0	0	573	0:	
EDMUND	0	1	568	4	153	276:	16	563	44	401	0:	765	128	0:	0	0	493	0	0	0	0	0	291	0:	
RED BANK	1	1	1,150	7	313	512:	24	1,144	93	732	0:	1,555	261	0:	0	1,630	0	0	0	0	0	0	0	0:	
ROUND HILL	2	1	382	1	93	83:	8	366	28	162	0:	463	81	0:	0	0	0	0	0	0	0	0	367	0:	
FAIRVIEW	1	1	144	0	38	38:	4	123	13	76	0:	180	20	0:	0	0	0	0	0	0	0	0	137	0:	
QUAIL HOLLOW	0	0	734	0	111	259:	11	686	26	377	0:	861	129	0:	0	0	0	0	0	0	0	0	635	0:	
PELION	0	0	531	0	201	281:	15	534	49	414	0:	756	135	0:	0	0	0	0	0	0	0	0	672	0:	
MACK-EDISTO	0	0	79	0	22	54:	1	78	3	69	0:	113	14	0:	0	0	0	0	0	0	0	0	101	0:	
SWANSEA	0	0	474	2	154	610:	12	473	46	723	0:	719	94	0:	0	0	0	0	0	0	0	0	936	0:	
SANDY RUN	0	0	156	0	51	107:	2	160	11	145	0:	229	29	0:	0	0	0	0	0	0	0	0	211	0:	
GASTON	4	0	695	4	233	322:	23	746	51	431	0:	980	144	0:	0	0	0	0	0	0	0	0	743	0:	
SHARPE'S HILL	0	0	206	1	87	108:	7	223	18	163	0:	295	66	0:	0	0	0	0	0	0	0	0	278	0:	
CHAPIN	0	0	2,113	7	370	673:	19	1,986	161	1,025	0:	2,576	376	0:	2,296	836	0	0	0	0	0	0	0	0:	
LEAPHART ROAD	0	0	564	1	125	219:	7	530	34	334	0:	730	97	0:	0	0	0	0	0	0	0	0	577	0:	
WESTOVER	0	1	765	3	138	233:	9	681	32	407	0:	919	154	0:	0	0	0	0	0	0	0	0	829	0:	
EDENWOOD	1	5	621	0	124	261:	5	569	47	392	0:	807	118	0:	0	0	0	0	0	0	0	0	721	0:	
CROWER	1	3	1,619	6	332	552:	30	1,517	123	844	0:	2,042	316	0:	0	2,191	0	0	0	0	0	0	0	0:	
LEXINGTON NO. 1	3	2	1,655	5	356	726:	32	1,771	110	1,044	0:	2,324	365	0:	0	2,440	0	0	0	0	0	0	0	0:	
LEXINGTON NO. 2	0	1	912	3	167	460:	11	852	49	646	0:	1,151	156	0:	0	1,193	0	0	0	0	0	0	0	0:	
CAVCE WARD NO.1	0	0	447	4	89	254:	7	378	37	374	0:	596	114	0:	0	0	0	0	0	0	0	0	594	0:	
CAVCE WARD NO.2	1	0	737	5	143	457:	21	667	58	646	0:	962	171	0:	0	0	0	0	0	0	0	0	1,019	0:	
CAVCE WARD NO.3	0	0	379	3	39	176:	3	343	19	244	0:	485	66	0:	0	0	0	0	0	0	0	0	452	0:	
CHALK HILL	2	1	787	5	218	639:	21	770	84	602	0:	1,129	224	0:	0	0	0	0	0	0	0	0	1,206	0:	
CONGAREE	1	2	814	5	153	258:	15	771	48	411	0:	1,003	127	0:	0	1,014	0	0	0	0	0	0	0	0:	
HOOK'S STORE	3	0	711	4	131	387:	22	642	45	537	0:	896	151	0:	0	0	0	0	0	0	0	0	826	0:	
SALUDA RIVER	0	1	689	4	121	396:	11	623	61	519	0:	920	189	0:	0	0	0	0	0	0	0	0	853	0:	
SPRINGDALE	2	0	857	2	166	239:	8	789	66	438	0:	1,073	134	0:	0	1,135	0	0	0	0	0	0	0	0:	
TN OF PINERIDGE	0	0	491	1	77	160:	12	467	24	240	0:	599	80	0:	0	9	0	0	0	0	0	0	453	0:	
W COLUMBIA NO 1	0	1	220	4	51	174:	8	203	28	217	0:	335	60	0:	0	0	0	0	0	0	0	0	316	0:	
W COLUMBIA NO 2	0	2	82	2	24	280:	3	82	14	291	0:	132	37	0:	0	0	0	0	0	0	0	0	336	0:	
W COLUMBIA NO 3	0	0	297	3	35	101:	2	264	14	166	0:	372	40	0:	0	0	0	0	0	0	0	0	273	0:	
W COLUMBIA NO 4	0	1	660	6	104	239:	11	557	32	414	0:	807	110	0:	0	0	0	0	0	0	0	0	675	0:	
IRMO	0	3	986	2	155	439:	10	920	67	593	0:	1,229	211	0:	0	1,296	0	0	0	0	0	0	0	0:	
CHALLEDON	3	4	672	4	147	324:	7	630	49	466	0:	881	152	0:	0	933	0	0	0	0	0	0	0	0:	
WHITEHALL	1	2	1,160	5	188	431:	12	1,070	57	650	0:	1,418	245	0:	0	1,528	0	0	0	0	0	0	0	0:	
GARDENDALE	1	0	337	2	72	174:	3	324	30	231	0:	449	68	0:	0	457	0	0	0	0	0	0	0	0:	
HOODLAND HILLS	1	3	631	4	95	330:	6	565	30	471	0:	819	113	0:	0	851	0	0	0	0	0	0	0	0:	
PINEVIEW	0	1	979	4	183	396:	13	925	51	570	0:	1,275	177	0:	0	421	0	0	0	0	0	0	732	0:	
QUAIL VALLEY	0	0	601	4	120	259:	5	568	41	361	0:	767	130	0:	0	811	0	0	0	0	0	0	0	0:	
CAVCE WARD 2-A	2	0	608	5	85	305:	12	555	29	408	0:	758	115	0:	0	0	0	0	0	0	0	0	714	0:	
LAKE SIDE	1	1	647	2	120	197:	6	575	50	333	0:	796	123	0:	0	811	0	0	0	0	0	0	0	0:	
COLDSTREAM	0	1	1,124	5	205	471:	13	1,079	70	635	0:	1,415	211	0:	0	1,469	0	0	0	0	0	0	0	0:	
GRENADIER	0	0	1,049	6	174	531:	11	991	79	665	0:	1,332	226	0:	0	1,417	0	0	0	0	0	0	0	0:	
ST. MICHAEL	3	2	1,083	10	208	361:	11	1,058	81	522	0:	1,351	201	0:	0	1,418	0	0	0	0	0	0	0	0:	
MURRAYWOOD	0	1	1,007	9	189	356:	2	992	57	502	0:	1,258	182	0:	0	1,351	0	0	0	0	0	0	0	0:	
ABSENTEE	2	3	1,271	15	270	532:	12	1,368	71	724	0:	1,638	243	0:	121	44	915	0	163	66	0	361	0:		
CURBS/WHITE-IN	0	0	0	0	0	0:	0	0	0	0	23:	0	0	27:	0	0	36	0	0	1	0	0	7:		
CHALLENGE BALLO	0	0	0	0	0	0:	0	0	0	0	0:	0	0	0:	0	0	0	0	0	0	0	0	0	0:	
COUNTY TOTALS	43	52	41,759	204	8,652	18,312:	663	39,712	2,863	26,194	23:	53,541	8,445	27:	3,462	1,962	27,595								

LEXINGTON COUNTY
 VOTES CAST IN GENERAL ELECTION
 HELD IN SOUTH CAROLINA NOVEMBER 03, 1992

HOUSE OF REPRESENTATIVES

SOLICITOR

CLERK OF COURT

PRECINCTS	DIST NO 039				DIST NO 069				DIST NO 085		DIST NO 087		DIST NO 088		DIST NO 089			DIST NO 096		DIST NO 011		DIST NO 00	
	(R) T	(P) W	(D) S	(W) I	(R) R	(L) D	(D) H	(W) M	(R) M	(W) W	(R) K	(W) I	(R) S	(W) M	(R) G	(L) T	(W) M	(R) S	(D) N	(R) M	(W) H	(R) M	(W) I
BATESBURG	429	101	503	0	0	0	0	0	0	0	0	0	0	0	0	0	0	0	720	0	702	0	
MIMS	180	30	114	0	0	0	0	0	0	0	0	0	0	0	0	0	0	0	264	0	260	0	
LAKE MURRAY	0	0	0	0	0	0	0	0	0	901	0	0	0	0	0	0	0	0	978	0	958	0	
MOUNT HOREB	0	0	0	0	0	0	0	0	0	1,421	0	0	0	0	0	0	0	0	1,557	0	1,518	0	
OLD BARNMELL RD	0	0	0	0	0	0	0	0	0	0	0	1,150	0	0	0	0	0	0	1,181	0	1,175	0	
CRAPP'S STORE	0	0	0	0	0	0	0	0	0	210	0	0	0	0	0	0	0	0	221	0	218	0	
GILBERT	0	0	0	0	0	0	0	0	0	597	0	0	0	0	0	0	0	0	605	0	570	0	
POND BRANCH	410	50	246	0	0	0	0	0	0	0	0	0	0	0	0	0	0	0	598	0	597	0	
SEVEN OAKS	0	0	0	0	591	58	175	0	0	0	0	0	0	0	0	0	0	0	706	0	696	0	
RIDGE ROAD	461	65	299	0	0	0	0	0	0	0	0	0	0	0	0	0	0	0	717	0	712	0	
SUIMIT	0	0	0	0	0	0	0	0	0	324	0	0	0	0	0	0	0	0	344	0	338	0	
LEESVILLE	539	91	506	0	0	0	0	0	0	0	0	0	0	0	0	0	0	0	815	0	809	0	
RED BANK SOUTH	0	0	0	0	0	0	0	0	0	0	0	0	0	635	0	0	0	0	676	0	658	0	
EMMANUEL CHURCH	0	0	0	0	0	0	0	0	0	0	0	0	0	1,176	0	0	0	0	1,228	0	1,188	0	
HOLLOW CREEK	0	0	0	0	0	0	0	0	0	822	0	0	0	0	0	0	0	0	929	0	931	0	
BOILING SPRINGS	0	0	0	0	0	0	0	0	0	784	0	0	0	0	0	0	0	0	810	0	788	0	
EDMUND	0	0	0	0	0	0	0	0	0	62	0	548	0	0	0	0	165	54	811	0	809	0	
RED BANK	0	0	0	0	0	0	0	0	0	1,599	0	0	0	0	0	0	0	0	1,655	0	1,621	0	
ROUND HILL	0	0	0	0	0	0	0	0	0	504	0	0	0	0	0	0	0	0	514	0	506	0	
FAIRVIEW	0	0	0	0	0	0	0	0	0	0	0	0	0	0	0	0	168	46	185	0	179	0	
QUAIL HOLLOW	0	0	0	0	826	64	172	0	0	0	0	0	0	0	0	0	0	0	900	0	891	0	
PELION	0	0	0	0	0	0	0	0	0	0	0	0	0	0	0	0	721	267	796	0	790	0	
MACK-EDISTO	0	0	0	0	0	0	0	0	0	0	0	0	0	0	0	0	100	50	113	0	112	0	
SWANSEA	0	0	0	0	0	0	0	0	0	0	0	0	0	0	0	0	608	634	708	0	733	0	
SANDY RUN	0	0	0	0	0	0	0	0	0	0	0	0	0	0	0	0	0	206	961	224	0	230	0
GASTON	0	0	0	0	0	0	0	0	0	0	0	0	0	0	0	0	0	851	349	976	0	979	0
SHARPE'S HILL	0	0	0	0	0	0	0	0	0	0	0	0	0	0	0	0	0	284	115	314	0	313	0
CHAPIN	0	0	0	0	0	0	0	0	2,509	0	0	0	0	0	0	0	0	0	2,779	0	2,690	0	
LEAPHART ROAD	0	0	0	0	654	51	174	0	0	0	0	0	0	0	0	0	0	0	765	0	762	0	
WESTOVER	0	0	0	0	0	0	0	0	0	0	0	0	0	940	115	0	0	0	988	0	961	0	
EDEMWOOD	0	0	0	0	0	0	0	0	0	0	0	0	0	807	88	0	0	0	878	0	847	0	
CROMER	0	0	0	0	1,360	117	320	0	0	565	0	0	0	0	0	0	0	0	2,149	0	2,176	0	
LEXINGTON NO. 1	0	0	0	0	1,886	125	469	0	0	228	0	0	0	0	0	0	0	0	2,447	0	2,423	0	
LEXINGTON NO. 2	0	0	0	0	0	0	0	0	0	1,190	0	0	0	0	0	0	0	0	1,224	0	1,203	0	
CAYCE WARD NO.1	0	0	0	0	0	0	0	0	0	0	0	0	0	0	0	0	0	0	658	0	640	0	
CAYCE WARD NO.2	0	0	0	0	0	0	0	0	0	0	0	0	0	0	612	86	0	0	1,059	0	1,015	0	
CAYCE WARD NO.3	0	0	0	0	0	0	0	0	0	0	0	0	0	482	53	0	0	0	523	0	504	0	
CHALK HILL	0	0	0	0	0	0	0	0	0	0	0	0	0	0	1,131	0	0	0	1,224	0	1,190	0	
CONGAREE	0	0	0	0	0	0	0	0	0	0	0	0	0	0	1,009	0	0	0	1,027	0	1,002	0	
HOOK'S STORE	0	0	0	0	0	0	0	0	0	0	0	0	0	897	118	0	0	0	999	0	957	0	
SALUDA RIVER	0	0	0	0	0	0	0	0	0	0	0	0	0	895	163	0	0	0	996	0	952	0	
SPRINGDALE	0	0	0	0	0	0	0	0	0	0	0	0	0	0	64	6	0	0	1,127	0	1,136	0	
TN OF PINERIDGE	0	0	0	0	0	0	0	0	0	0	0	0	0	0	603	0	0	0	626	0	625	0	
W COLUMBIA NO 1	0	0	0	0	0	0	0	0	0	0	0	0	0	317	68	0	0	0	351	0	333	0	
W COLUMBIA NO 2	0	0	0	0	0	0	0	0	0	0	0	0	0	114	35	0	0	0	140	0	125	0	
W COLUMBIA NO 3	0	0	0	0	0	0	0	0	0	0	0	0	0	368	35	0	0	0	397	0	384	0	
W COLUMBIA NO 4	0	0	0	0	0	0	0	0	0	0	0	0	0	774	101	0	0	0	871	0	838	0	
IRMO	0	0	0	0	0	0	0	0	1,288	0	0	0	0	0	0	0	0	0	1,306	0	1,260	0	
CHALLEDON	0	0	0	0	0	0	0	0	922	0	0	0	0	0	0	0	0	0	942	0	919	0	
WHITEHALL	0	0	0	0	0	0	0	0	1,533	0	0	0	0	0	0	0	0	0	1,537	0	1,503	0	
GARDENDALE	0	0	0	0	391	35	139	0	0	0	0	0	0	0	0	0	0	0	471	0	460	0	
HOODLAND HILLS	0	0	0	0	736	44	261	0	0	0	0	0	0	0	0	0	0	0	868	0	850	0	
PINEVIEW	0	0	0	0	1,111	93	293	0	0	0	0	0	0	0	0	0	0	0	1,304	0	1,312	0	
QUAIL VALLEY	0	0	0	0	0	0	0	0	799	0	0	0	0	0	0	0	0	0	795	0	775	0	
CAYCE WARD 2-A	0	0	0	0	0	0	0	0	0	0	0	0	0	761	92	0	0	0	824	0	781	0	
LAKEVIEW	0	0	0	0	0	0	0	0	0	815	0	0	0	0	0	0	0	0	836	0	805	0	
COLDSTREAM	0	0	0	0	0	0	0	0	1,485	0	0	0	0	0	0	0	0	0	1,488	0	1,451	0	
GRENADE	0	0	0	0	1,200	90	386	0	0	0	0	0	0	0	0	0	0	0	1,424	0	1,398	0	
ST. MICHAEL	0	0	0	0	0	0	0	0	1,412	0	0	0	0	0	0	0	0	0	1,418	0	1,389	0	
MURRAYWOOD	0	0	0	0	0	0	0	0	1,337	0	0	0	0	0	0	0	0	0	1,336	0	1,297	0	
ABSENTEE	49	4	30	0	322	18	73	0	520	0	344	0	129	222	30	51	28	1,702	0	1,742	0		
CURBS/WRITE-IN	0	0	0	2	0	0	1	0	0	18	0	28	0	5	0	13	0	0	0	33	0	28	
CHALLENGE BALLO	0	0	0	0	0	0	0	0	0	0	0	0	0	0	0	0	0	0	0	0	0	0	

PRECINCTS

COUNTY TOTALS : 2,068 341 1,698 2 9,077 695 2,462 1 11,605 18 10,366 28 7,407 5 8,227 1,128 13 3,154 1,639 57,024 33 55,986 28

668

LEXINGTON COUNTY
 VOTES CAST IN GENERAL ELECTION
 HELD IN SOUTH CAROLINA NOVEMBER 03, 1992

PRECINCTS	REG OF MESNE CONVEY			WATER DISTRICT TRUSTEE				CO SOIL WATER COMM		
	DIST NO 032	DIST NO 017	DIST NO 00	(R)	(L)	(M)	(P)	(P)	(P)	(P)
BATESBURG	625	115	0	0	0	0	0	0	0	550
MIMS	232	38	0	0	0	0	0	0	0	190
LAKE MURRAY	878	108	0	0	0	0	0	0	0	703
MOUNT HOREB	1,417	166	0	0	0	0	0	0	0	1,039
OLD BARNWELL RD	1,084	155	0	0	0	0	0	0	0	843
CRAPP'S STORE	194	26	0	0	0	0	0	0	0	161
GILBERT	533	89	0	0	0	0	0	0	0	430
POND BRANCH	525	106	0	0	0	0	0	0	0	447
SEVEN OAKS	622	114	0	0	0	0	0	0	0	449
RIDGE ROAD	623	121	0	124	125	138	147	127	127	500
SUMMIT	290	52	0	5	5	7	7	6	6	282
LEESVILLE	734	116	0	18	19	25	21	21	21	601
RED BANK SOUTH	584	108	0	0	0	0	0	0	0	496
EMMANUEL CHURCH	1,100	166	0	0	0	0	0	0	0	825
HOLLOW CREEK	794	143	0	0	0	0	0	0	0	691
BOILING SPRINGS	694	129	0	0	0	0	0	0	0	585
EDMUND	710	129	0	0	0	0	0	0	0	599
RED BANK	1,462	259	0	0	0	0	0	0	0	1,202
ROUND HILL	443	81	0	0	0	0	0	0	0	395
FAIRVIEW	172	21	0	0	0	0	0	0	0	124
QUAIL HOLLOW	826	108	0	0	0	0	0	0	0	539
PELION	687	130	0	0	0	0	0	0	0	606
MACK-EDISTO	100	16	0	0	0	0	0	0	0	81
SWANSEA	637	132	0	0	0	0	0	0	0	524
SANDY RUN	209	33	0	0	0	0	0	0	0	169
GASTON	861	168	0	0	0	0	0	0	0	642
SHARPE'S HILL	273	57	0	0	0	0	0	0	0	246
CHAPIN	2,464	357	0	0	0	0	0	0	0	1,851
LEAPHART ROAD	691	88	0	0	0	0	0	0	0	530
NESTOVER	920	117	0	0	0	0	0	0	0	699
EDENHOOD	752	130	0	0	0	0	0	0	0	617
CROMER	1,978	276	0	0	0	0	0	0	0	1,533
LEXINGTON NO. 1	2,248	302	0	0	0	0	0	0	0	1,838
LEXINGTON NO. 2	1,125	141	0	0	0	0	0	0	0	834
CAYCE WARD NO.1	565	106	0	0	0	0	0	0	0	494
CAYCE WARD NO.2	914	147	0	0	0	0	0	0	0	730
CAYCE WARD NO.3	462	64	0	0	0	0	0	0	0	367
CHALK HILL	1,005	243	0	0	0	0	0	0	0	917
CONGAREE	919	142	0	0	0	0	0	0	0	671
HOOK'S STORE	844	127	0	0	0	0	0	0	0	625
SALUDA RIVER	843	174	0	0	0	0	0	0	0	713
SPRINGDALE	1,036	131	0	0	0	0	0	0	0	818
TN OF PINERIDGE	565	82	0	0	0	0	0	0	0	433
W COLUMBIA NO 1	292	72	0	0	0	0	0	0	0	255
W COLUMBIA NO 2	114	32	0	0	0	0	0	0	0	92
W COLUMBIA NO 3	366	37	0	0	0	0	0	0	0	234
W COLUMBIA NO 4	758	108	0	0	0	0	0	0	0	554
IRMO	1,177	165	0	0	0	0	0	0	0	795
CHALLEDON	848	127	0	0	0	0	0	0	0	633
WHITEHALL	1,388	185	0	0	0	0	0	0	0	992
GARDENDALE	411	67	0	0	0	0	0	0	0	298
WOODLAND HILLS	787	101	0	0	0	0	0	0	0	584
PINEVIEW	1,177	203	0	0	0	0	0	0	0	944
QUAIL VALLEY	711	105	0	0	0	0	0	0	0	540
CAYCE WARD 2-A	721	96	0	0	0	0	0	0	0	578
LAKESIDE	754	99	0	0	0	0	0	0	0	565
COLDSTREAM	1,360	191	0	0	0	0	0	0	0	940
GRENADIER	1,259	208	0	0	0	0	0	0	0	915
ST. MICHAEL	1,306	161	0	0	0	0	0	0	0	868
MURRAYHOOD	1,213	165	0	0	0	0	0	0	0	772
ABSENTEE	1,616	257	0	0	0	0	0	0	0	1,128
CURBS/WHITE-IN	0	0	18	0	0	0	0	0	0	0
CHALLENGE BALLO	0	0	0	0	0	0	0	0	0	0
COUNTY TOTALS	50,918	7,892	18	147	149	170	175	154	154	39,092

401

MCCORMICK COUNTY
 VOTES CAST IN GENERAL ELECTION
 HELD IN SOUTH CAROLINA NOVEMBER 03, 1992

PRECINCTS	PRESIDENT AND VICE-PRESIDENT				U S SENATE				REP IN CONGRESS	STATE SENATE	HOUSE OF REP	SOLIC- TOR	CLERK OF COURT	SHERIFF	CORONER	COUNTY COUNCIL															
	(A)	(U)	(R)	(L)	(P)	(D)	(A)	(R)	(L)	(D)	(H)	(R)	(D)	(L)	(D)	(R)	(D)	(D)	(D)	(D)	(D)	(D)									
	PK	FH	BQ	ML	PS	CG	RC	TH	MJ	HO	HW	JB	DD	WH	MM	JM	MM	MM	BB	RR	GG	BB	DD	DD	DD	DD	DD	DD	DD	DD	
	HN	UU	UU	AA	ET	CO	OL	OA	AO	FO	IR	LL	BE	AE	TO	OO	JC	DY	KU	GE	JL	CR	GO	CE	HN	AN	RI	LN	ES		
	II	LN	SA	RR	RO	LR	BA	MR	RH	RL	SI	MA	UR	YN	HO	HO	EA	OE	AT	EL	AL	HO	ER	HN	AN	RI	LN	ES	SS		
	LO	AO	HY	RD	OC	IE	ER	MT	KN	IL	CT	ND	TR	ND	ND	NB	NE	NR	TL	OD	MB	EH	ON	AN	RI	LN	ES	SS			
	LH	NZ	L	OU	TK	N	RK	YN	SN	TI	E	EC	LI	EE	ME	NY	NE	AS	HR	GG	SR	RN	GE	SS	SS	SS	SS	SS	SS		
	IT	I	/E	U	DD	ON	TS	ET	ON	ZN	I	EC	RS	ME	Y	NE	LD	Y	RR	GG	SR	RN	GE	SS	SS	SS	SS	SS	SS		
	P	/	/		/	BN	T	N	S	G	N	D	ON	Y	P	S	V	N	E												
	S				LE																										
MT. CARMEL	1	0	9	0	10	122	2	6	2	120	0	5	134	1	115	9	120	17	116	137	117	121	0	0	0	0	0	0	0	0	
SAVANNAH	1	0	80	1	25	40	0	79	1	62	0	79	65	8	82	77	68	69	81	77	85	0	0	0	0	0	0	0	0	0	0
HILLINGTON	0	0	37	2	16	92	2	23	1	119	0	15	125	1	124	15	124	34	124	126	119	122	0	0	0	0	0	0	0	0	0
MCCORMICK NO. 1	1	0	203	1	62	415	5	146	5	481	0	109	540	14	532	153	510	279	555	556	558	49	457	0	0	0	0	0	0	0	0
BETHANY	0	0	29	0	7	118	0	25	1	126	0	25	127	5	113	22	123	31	115	134	113	0	0	0	0	0	0	0	0	0	0
MCCORMICK NO. 2	1	0	194	0	66	316	5	141	8	387	0	110	446	22	424	123	420	187	495	510	502	0	143	240	0	0	0	0	0	0	0
PLUM BRANCH	1	0	110	0	31	354	3	95	6	367	0	97	389	11	323	100	305	94	339	346	336	0	0	154	0	0	0	0	0	0	0
PARKSVILLE	0	0	64	0	15	56	0	50	3	78	0	40	89	5	102	51	77	53	112	106	33	0	0	0	0	0	0	0	0	0	0
MODOC	0	0	68	0	22	19	0	70	0	34	0	67	42	5	73	59	50	55	71	63	105	0	0	0	0	0	0	0	0	0	0
CLARK'S HILL	0	0	44	0	17	147	0	57	1	150	0	47	154	12	166	51	148	55	164	173	165	0	0	0	0	0	0	0	0	0	0
ABSENTEE	0	1	61	0	24	167	0	60	1	186	0	51	200	6	228	41	210	69	231	221	230	22	40	102	0	0	0	0	0	0	0
CURBS/WRITE-IN	0	0	0	0	0	0	0	0	0	0	0	0	0	0	0	0	0	0	0	0	0	0	0	0	0	0	0	0	0	0	0
CHALLENGE BALLO	0	0	0	0	0	0	0	0	0	0	0	0	0	0	0	0	0	0	0	0	0	0	0	0	0	0	0	0	0	0	0
COUNTY TOTALS	5	2	899	5	295	1,846	17	752	29	2,110	0	645	2,311	91	2,282	701	2,155	943	2,403	2,449	2,395	314	640	496	0	0	0	0	0	0	0

402

PRECINCTS	SCHOOL TRUSTEE						CO SOIL	WATER	COMM
	(P)	(P)	(P)	(P)	(P)	(P)	(P)	(P)	
	CA	DE	FT	RB	RS	HW	HP	FA	
	LR	IN	EN	AO	YH	AO	RR	K	
	AT	AD	DS	CW	UL	LD	EA	R	
	UL	NE	ET	KN	HM	LA	EA	R	
	DE	ER	RN	I	PE	AC	EA	R	
	ED	IG	E	ET	RE	CE	EA	R	
	Q	C	K	T					
MT. CARMEL	60	29	11	82	24	36	15		
SAVANNAH	31	83	63	49	55	82	25		
HILLINGTON	79	55	24	88	50	90	35		
MCCORMICK NO. 1	279	281	160	302	276	377	65		
BETHANY	90	42	24	97	57	57	32		
MCCORMICK NO. 2	214	287	159	246	272	336	0		
PLUM BRANCH	225	167	99	237	145	214	26		
PARKSVILLE	64	57	39	51	61	96	34		
MODOC	18	45	29	30	41	54	0		
CLARK'S HILL	137	114	109	164	79	140	0		
ABSENTEE	162	164	39	177	74	194	92		
CURBS/WRITE-IN	0	0	0	0	0	0	0		
CHALLENGE BALLO	0	0	0	0	0	0	0		
COUNTY TOTALS	1,359	1,324	756	1,523	1,134	1,676	326		

NOVEMBER 3, 1992 MARION COUNTY GENERAL ELECTION
FINAL RESULTS

page 1

		PRESIDENT/VICE PRESIDENT					U.S. SENATE					CONGRESSIONAL DIST 6			SENATE DIST 30		SENATE DIST 32			
		P H I L L I G	F U L A / M U N O	B U S H / Q U A Y	M A R R / L O R D	P E R O / S T O C	C L I N / G O R E	R C L A R K S O H	T H A R T H E T	M J O H N S O H	F H O L L I N G S	W R I T E - I N	J C H A S E	J C L Y B U R N	W R I T E - I N	M G L O V E R	W R I T E - I N	B B O D I F O R D	J M C G I L L	W R I T E - I N
BRITTON NECK	Machine	5	0	166	0	58	539	4	157	6	580	0	188	533	0			62	660	0
FRIENDSHIP	Machine	0	0	20	0	9	125	2	22	0	126	0	22	129	0			11	135	0
CENTENARY	Machine	1	1	96	1	45	390	5	92	6	419	0	121	404	0			57	457	0
RAINS	Machine	1	0	93	0	34	233	4	95	6	247	0	108	242	0			67	276	0
MARION NO.	Machine	7	1	295	1	49	392	7	277	6	432	0	310	402	0	512	2			0
MARION NO. 2	Machine	1	1	586	0	100	273	2	557	10	376	0	611	319	0	564	1			0
MARION NORTH	Machine	2	2	193	0	36	131	2	185	5	160	0	217	129	0	234	1			0
MARION SOUTH	Machine	6	3	283	1	73	878	14	282	7	897	0	300	991	1	1914	0			0
MARION WEST	Machine	3	2	228	1	65	254	6	233	9	288	0	276	250	0	377	1			0
SELLERS	Machine	0	0	16	0	4	146	6	13	0	130	0	13	137	1	140	0			0
TEMPERANCE	Machine	2	0	99	0	14	216	6	103	0	213	0	110	211	1	269	0			0
ZION	Machine	1	0	55	0	11	156	1	43	0	171	0	52	162	0	182	0			0
N W MULLINS	Machine	2	1	245	1	60	488	4	253	5	514	1	258	491	0	578	2			0
S. W. MULLINS	Machine	1	0	202	1	39	443	1	194	4	463	0	226	437	0			131	510	0
N. E MULLINS	Machine	9	0	337	1	78	530	16	308	11	580	0	370	536	0	651	1			0
S. E MULLINS	Machine	0	0	415	2	93	240	5	396	6	331	0	466	276	0			260	425	0
NICHOLS	Machine	0	0	155	1	32	200	2	125	2	251	0	160	223	0	288	0			0
	Absentee	0	0	153	1	22	182	1	132	2	163	0	154	153	1	233	0			0
	curb side	1	0	10	0	0	27	0	7	0	19	0	9	25	0	11	0			0
GRAND TOTALS		42	11	3647	11	822	5843	88	3454	85	6340	1	3971	5949	4	5052	8	609	2536	0
RESULTS GROUPS SUBTOTALS:																				

403

NOVEMBER 3, 1992 MARION COUNTY GENERAL ELECTION
FINAL RESULTS

page 2

		HOUSE DIST 57		HOUSE DIST 59		SHERIFF		CLERK OF COURT		JUDGE OF PROBATE		CORONER		SOIL & WATER COMM	
		L E L L I J O T T	W R I T E - I N	H A R W E L L	W R I T E - I N	B R I C H A R D S	W R I T E - I N	M S A X O N	W R I T E - I N	T A T K I N S O N	W R I T E - I N	J R I C H A R D S	W R I T E - I N	F M J O H N S O	W R I T E - I N
BRITTON NECK	Machine	639	0			640	1	622	0	636	0	641	0	161	2
FRIENDSHIP	Machine	138	0			142	0	138	0	141	0	141	0	52	0
CENTENARY	Machine	460	0			462	2	461	0	468	0	468	0	120	1
RAINS	Machine	296	0			288	2	288	1	297	0	297	0	78	0
MARION NO.	Machine	553	1			545	2	551	0	575	1	565	1	231	1
MARION NO. 2	Machine			647	0	635	13	654	0	682	1	675	0	452	0
MARION NORTH	Machine	264	0			254	1	254	0	262	0	263	1	169	0
MARION SOUTH	Machine	1035	1			1016	9	1032	1	1047	1	1035	1	260	3
MARION WEST	Machine			393	0	387	8	387	0	402	2	400	1	180	0
SELLERS	Machine			135	0	129	2	136	0	139	0	136	0	18	0
TEMPERANCE	Machine	272	0			267	2	269	0	275	0	267	0	93	1
ZION	Machine	190	1			187	1	185	0	189	1	191	1	58	0
N W MULLINS	Machine	623	2			613	2	595	0	599	0	620	0	186	1
S. W. MULLINS	Machine	566	1			544	7	548	0	560	0	564	0	170	0
H. E. MULLINS	Machine	730	0			699	8	684	0	701	0	702	4	237	1
S. E. MULLINS	Machine	555	1			531	1	527	0	528	0	538	1	338	0
NICHOLS	Machine	321	0			313	3	302	0	308	0	302	0	135	0
	Absentee	252	1	64	0	295	19	312	1	319	1	314	3	117	0
	curb side	19	0	2	0	32	0	27	0	30	0	30	0	5	0
GRAND TOTALS		6913	8	1241	0	7979	83	7972	3	8157	7	8149	13	3060	10

RESULTS GROUPS SUBTOTALS:

404

HARBORD COUNTY
 VOTES CAST IN GENERAL ELECTION
 HELD IN SOUTH CAROLINA NOVEMBER 03, 1992

PRECINCTS	COUNTY BOARD OF EDUCATION															WATER DISTRICT TRUSTEE				
	DIST NO 001	DIST NO 004	DIST NO 005	DIST NO 006	DIST NO 008	(N) (P)	(N) (P)	(N) (P)	(N) (P)	(N) (P)	(N) (P)	(N) (P)	(N) (P)	(N) (P)	(N) (P)	(N) (P)	(N) (P)	(N) (P)	(N) (P)	
ADAMSVILLE	0	0	0	0	0	0	0	0	0	0	31	73	12	81	0	0	0	0	0	
BLENHEIM	0	0	0	0	0	0	0	0	0	0	0	0	0	0	209	209	209	209	209	
BRIGHTSVILLE	20	12	0	0	0	0	0	0	0	0	2	0	1	0	0	0	0	0	0	
BROWNSVILLE	0	0	0	0	0	0	0	0	0	0	0	0	0	0	0	0	0	0	0	
RED HILL	0	0	0	6	1	0	0	0	0	0	0	0	0	0	154	148	164	167	241	
TATUM	0	0	0	0	0	0	0	0	0	0	0	0	0	0	44	42	48	36	64	
WALLACE	448	378	0	0	0	0	0	0	0	0	0	0	0	0	0	0	0	0	0	
QUICKS X ROADS	250	120	0	0	0	0	0	0	0	0	0	0	0	0	0	0	0	0	0	
CLIO	0	0	0	0	0	0	0	0	0	0	0	0	0	0	0	0	0	0	0	
MCCOLL	0	0	0	0	0	0	0	95	142	510	20	20	18	20	0	0	0	0	0	
EAST MCCOLL	0	0	0	0	0	0	0	34	35	238	0	0	0	0	0	0	0	0	0	
E BENNETTSVILLE	0	0	1	12	10	3	195	166	0	0	0	1	0	2	6	5	7	4	6	
W BENNETTSVILLE	0	0	0	354	117	0	336	126	0	0	0	0	0	0	2	2	2	2	2	
S BENNETTSVILLE	0	0	0	169	145	0	2	1	0	0	0	24	62	29	7	25	15	25	18	
ABSENTEE	19	14	0	15	14	0	13	21	5	2	17	2	16	3	6	3	3	3	3	
CURBS/WHITE-IN	0	0	0	0	0	0	0	0	0	0	0	0	0	0	0	0	0	0	0	
CHALLENGE BALLO	0	0	0	0	0	0	0	0	0	0	0	0	0	0	0	0	0	0	0	
COUNTY TOTALS	717	524	1	556	287	5	546	314	134	179	765	162	441	128	209	445	424	458	459	560

406

PRECINCTS	CHAIR SCHOOL BOARD						CO SOIL	
	(M) (N)	(N) (N)	(N) (N)	(N) (N)	(N) (N)	(P) (P)	(P) (P)	
ADAMSVILLE	0	8	11	57	48	22	0	
BLENHEIM	0	15	19	66	89	22	204	
BRIGHTSVILLE	0	18	42	65	47	51	218	
BROWNSVILLE	1	19	15	64	22	18	127	
RED HILL	0	28	67	135	156	4	392	
TATUM	0	11	20	49	44	26	145	
WALLACE	0	38	150	360	203	41	829	
QUICKS X ROADS	0	39	73	360	203	45	822	
CLIO	5	50	81	120	283	24	618	
MCCOLL	0	137	133	246	177	109	812	
EAST MCCOLL	2	40	54	64	60	80	500	
E BENNETTSVILLE	0	82	214	754	818	479	2,156	
W BENNETTSVILLE	0	43	118	183	562	165	1,094	
S BENNETTSVILLE	0	19	51	75	121	50	290	
ABSENTEE	0	11	58	120	78	62	191	
CURBS/WHITE-IN	0	0	0	0	0	0	0	
CHALLENGE BALLO	0	0	0	0	0	0	0	
COUNTY TOTALS	6	540	1,106	2,714	2,911	1,178	7,696	

NOVEMBER 3, 1992 NEWBERRY COUNTY GENERAL ELECTION
COMPLETE RESULTS

407

		PRESIDENT/VICE PRESIDENT				U.S. SENATE					CONGRESSIONAL DIST 5			SENATE DIST 18			HOUSE DIST 15			
		P H L L I G	F U L A M U N D	B U S H / Q U A Y R*	M A R R I / L O R D	P E R D / S T O C K	D E L I N / G O R E	R O C K L A R K C O N	T O M M Y H A R T I N S T E T	J O H N S O N	D E F O L I N E S	M A R T I N	B O R N E	J O S E P H A T	M A R T I N	C O N N O R A U	J O H N D E R	M A R T I N	D O N A L D R O S	M A R T I N
NEWBERRY #01	Machine	0	1	165	0	39	109	4	134	3	148	0	117	163	0	123	180	0	0	0
NEWBERRY #02	Machine	0	0	450	2	94	233	4	383	10	343	1	343	379	0	326	423	0	0	0
NEWBERRY 3-1	Machine	0	0	120	0	18	69	0	102	7	93	0	91	110	0	83	120	0	0	0
NEWBERRY 3-2	Machine	3	0	174	0	50	211	6	174	6	236	0	145	259	0	125	226	0	0	0
NEWBERRY #04	Machine	3	2	68	0	19	322	4	58	5	333	0	54	327	0	43	356	0	0	0
NEWBERRY #05	Machine	2	0	95	0	28	214	3	73	3	243	0	66	249	0	50	273	0	0	0
NEWBERRY #06	Machine	1	0	352	1	78	274	3	322	14	234	0	297	366	0	256	424	7	7	0
BETH-EJEN	Machine	0	0	167	0	56	98	4	176	6	124	0	151	142	0	129	181	0	37	0
BUSH RIVER	Machine	0	0	109	1	27	59	1	101	5	90	0	87	99	0	79	117	0	0	0
CHAPPELLS	Machine	2	0	70	1	25	97	3	66	2	120	0	59	119	0	69	121	0	0	0
FAIR D'NEAL	Machine	2	0	529	0	141	290	11	511	21	380	0	506	401	0	550	350	0	0	0
HARTFORD	Machine	0	0	203	1	37	102	4	160	11	157	0	153	169	0	156	179	0	0	0
HELENA	Machine	4	0	76	0	31	302	4	92	2	321	0	69	332	0	95	324	0	0	0
KINARD JALAP	Machine	0	0	151	0	49	79	0	131	9	131	0	113	141	0	132	141	0	0	0
JOHNSTONE	Machine	1	0	131	0	44	93	3	179	13	111	0	153	137	0	161	149	0	0	0
LITTLE MTN.	Machine	1	0	302	0	32	130	5	246	16	189	0	223	227	0	267	193	0	0	0
MAYBINTON	Machine	0	0	0	0	2	76	0	0	0	78	0	2	76	0	0	76	0	77	0
MIDWAY	Machine	1	0	129	0	21	37	3	106	14	57	0	83	96	0	110	74	0	0	0
MT. BETHEL	Machine	2	0	191	1	46	188	7	179	14	216	0	141	255	0	129	299	0	33	0
CONSOL. # 5	Machine	2	0	300	0	59	194	5	249	13	267	0	188	341	0	230	305	0	162	0
OAKLAND	Machine	0	0	131	3	37	181	0	119	9	222	0	102	238	0	107	229	0	0	0
PEAK	Machine	0	0	56	0	6	43	0	42	3	52	0	73	54	0	57	45	0	0	0
POMARIA	Machine	0	0	178	1	40	97	1	157	10	133	0	130	156	0	154	149	0	0	0
PROSPERITY	Machine	3	1	351	1	80	331	12	312	17	404	0	287	421	0	385	363	1	1	0
SILVERSTREET	Machine	2	0	202	0	64	197	5	181	8	250	0	139	295	0	194	244	0	0	0
STONEY HILL	Machine	0	1	177	0	24	55	3	167	1	73	0	153	98	0	149	103	0	0	0
ST. PHILLIPS	Machine	2	0	273	0	46	145	4	205	17	227	0	170	271	0	162	277	0	0	0
WHEELAND	Machine	1	0	97	1	21	40	7	94	7	55	0	69	81	0	97	56	0	0	0
WHITMIRE CRT	Machine	1	1	198	0	64	181	4	190	2	238	0	152	261	0	152	267	0	314	0
WHITMIRE CRT	Machine	1	1	198	0	64	181	4	190	2	238	0	152	261	0	152	267	0	45	0
absentee	Machine	0	0	228	0	50	176	3	202	9	230	0	151	273	0	183	257	0	1	0
challenged	Machine	0	0	21	0	4	22	1	19	0	25	0	18	29	0	21	27	0	1	0
emergency	Machine	0	0	76	0	27	101	2	112	2	116	0	92	136	0	59	162	0	141	0
whitaine c	Machine	4	0	159	0	43	170	10	140	3	216	0	92	242	0	97	268	0	277	0
GRAND TOTALS		40	6	5980	14	1393	4896	125	5362	288	6202	1	4619	6941	0	4940	7081	12	1297	0

RESULTS GROUPS SUBTOTALS:

 * NOVEMBER 3, 1992 NEWBERRY COUNTY GENERAL ELECTION *
 * COMPLETE RESULTS *

408

		HOUSE DIST 40		SOLICITOR DIST 8		SHERIFF		CORONER		CLERK OF COURT		AUDITOR	
		D*	%	D*	%	D*	%	D*	%	D*	%	D*	%
		W	R	W	R	W	R	W	R	W	R	W	R
		A	T	A	T	A	T	A	T	A	T	A	T
		U	N	U	N	U	N	U	N	U	N	U	N
		P	I	P	I	P	I	P	I	P	I	P	I
NEWBERRY WD1	Machine	224	0	214	0	234	0	231	0	222	0	221	0
NEWBERRY WD2	Machine	553	0	521	0	567	0	560	0	547	0	552	0
NEWBERRY 3-1	Machine	147	0	147	0	158	0	145	0	152	0	151	0
NEWBERRY 3-2	Machine	328	0	315	0	330	0	330	0	320	0	325	0
NEWBERRY WD4	Machine	364	0	360	0	367	0	362	0	362	0	363	0
NEWBERRY WD5	Machine	266	0	272	0	296	0	290	0	285	0	296	0
NEWBERRY WD6	Machine	527	0	495	1	546	0	529	0	521	0	532	0
BETH-EDEN	Machine	136	0	164	0	178	0	176	0	166	0	167	0
SUCH RIVER	Machine	142	0	142	0	147	0	147	0	145	0	145	0
CHAPPELS	Machine	142	0	139	0	151	0	147	0	147	0	146	0
FAIR O'NEAL	Machine	647	1	629	1	685	1	663	0	656	0	653	0
HARTFORD	Machine	271	2	265	1	286	1	281	0	283	0	279	0
HELENA	Machine	365	0	357	0	370	0	367	0	363	0	359	0
KINARD PALAP	Machine	184	0	168	0	160	0	179	0	173	0	174	0
JOHNSTONE	Machine	299	0	193	0	217	0	209	0	205	0	208	0
LITTLE MTN.	Machine	315	0	302	0	330	0	312	0	307	0	306	0
MAYBINTON	Machine			77	0	75	0	77	0	77	0	77	0
MIDWAY	Machine	97	0	91	0	85	0	91	0	84	0	80	0
MT. BETHEL	Machine	306	1	312	0	350	0	343	0	339	0	337	0
CONSOL. # 5	Machine			357	0	392	0	383	0	376	0	372	0
BAKLAND	Machine	277	0	276	0	264	0	260	0	279	0	282	0
PEAK	Machine	71	0	67	0	73	0	71	0	69	0	71	0
POMARIA	Machine	221	1	217	0	235	0	230	0	232	0	229	0
PROSPERITY	Machine	539	0	503	0	588	0	551	0	547	0	545	0
SILVERSTREET	Machine	345	0	359	0	379	0	372	0	372	0	364	0
STONEY HILL	Machine	141	1	140	0	157	0	149	0	147	0	145	0
ST. PHILLIPS	Machine	375	2	363	0	356	0	379	0	374	0	375	0
WHEELAND	Machine	105	0	191	0	117	0	109	0	106	0	105	0
WHITMIRE CIT	Machine			*	*	*	*	*	*	*	*	*	*
WHITMIRE OUT	Machine			320	0	347	0	330	0	325	0	328	0
	Absentee	298	0	334	0	365	0	352	0	344	0	345	0
	challenged	34	0	34	0	33	0	36	0	37	0	36	0
	emergency	0	0	49	0	29*	0	200	0	200	0	192	0
	whitire c	0	0	268	0	305	0	300	0	284	0	290	0
GRAND TOTALS		7656	8	8541	3	9426	5	9167	0	9047	0	9056	1

RESULTS GROUPS SUBTOTALS:

 * NOVEMBER 3, 1992 NEWBERRY COUNTY GENERAL ELECTION *
 * COMPLETE RESULTS *

410

		SCHOOL BOARD DIST 4		SCHOOL BOARD DIST 6		SOIL & WATER COMMISSION		WHITMIRE MAYOR		WHITMIRE COUNCIL								
		D*	R*	D*	R*	L*	M*	M*	R*	D*	H*	T*	F*	G*	J*	K*	L*	M*
		W I L L I N G H	R I C E - L I N	S I L V E R H I L L	R I C E L I N	S O L I D E R	M A R T I N	E M S W I T H	R I C E L I N	L I T T L E J O H N S O N	B R I D G E	C O O P E R L I N	M A R T I N	S A M W H I T M I R E	S T E P H E N G I E R	S P R I N G H O R N	S T E P H E N G I E R	S T E P H E N G I E R
NEWBERRY #D1	Machine					128	0											
NEWBERRY #D2	Machine					336	0											
NEWBERRY J-1	Machine					107	0											
NEWBERRY J-2	Machine	306	0			131	0											
NEWBERRY #D4	Machine					71	0											
NEWBERRY #D5	Machine			70	0	24	0											
NEWBERRY #D6	Machine					283	0											
BETH-EDEN	Machine					100	0											
BUSH RIVER	Machine			130	0	75	0											
CHAPPELLS	Machine			143	0	49	0											
FAIR O'NEAL	Machine					390	1											
HARTFORD	Machine	271	1			189	0											
HELENA	Machine			353	0	81	0											
KINARD JALAP	Machine			59	0	111	0											
JOHNSTONE	Machine	175	0			117	0											
LITTLE MTN.	Machine					176	0											
MAYBINTON	Machine					1	0											
MIDWAY	Machine					45	0											
MT. BETHEL	Machine					165	0											
CONSOL. # 5	Machine					210	0											
OAKLAND	Machine			93	0	91	1											
PEAK	Machine					42	0											
POMARIA	Machine					151	0											
PROSPERITY	Machine	512	0			257	0											
SILVERSTREET	Machine	111	0	226	0	227	1											
STONEY HILL	Machine					87	0											
ST. PHILLIPS	Machine					232	1											
WHEELAND	Machine					77	0											
WHITMIRE CIT	Machine					*	*	*	*	*	*	*	*	*	*	*	*	*
WHITMIRE OUT	Machine					146	0	0	0	0	0	0	0	0	0	0	0	0
Absentee		43	0	35	0	14	0	2	0	0	0	0	0	0	0	0	0	0
challenged		8	0	5	0	8	0	0	0	0	0	0	0	0	0	0	0	0
emergency		0	0	0	0	13	0	141	0	132	140	125	78	105	111	111	151	0
whitwire c		0	0	0	0	116	0	292	2	271	276	241	171	218	213	213	292	0
GRAND TOTALS		1426	1	1114	0	4409	5	435	2	405	416	367	226	328	323	325	451	11

RESULTS GROUPS SUBTOTALS:

 * NOVEMBER 3, 1992 NEWBERRY COUNTY GENERAL ELECTION *
 * COMPLETE RESULTS *

 COUNTY COUNCIL DIST 5 Public Count

D*

H S U M M E R
 W E I T E
 I N

NEWBERRY WD1	Machine	179	0
NEWBERRY WD2	Machine	402	0
NEWBERRY 3-1	Machine	97	0
NEWBERRY WD6	Machine	510	2
JOHNSTONE	Machine	14	0
OAKLAND	Machine	154	0
	Absentee	93	0
	challenged	11	0
	emergency	0	0
	Whitire c	0	0
GRAND TOTALS		1410	2

OCONEE COUNTY
 VOTES CAST IN GENERAL ELECTION
 HELD IN SOUTH CAROLINA NOVEMBER 03, 1992

PRECINCTS	PRESIDENT AND VICE-PRESIDENT					U S SENATE					REP IN CONGRESS	STATE SENATE	HOUSE OF REPRESENTATIVES					SOLICITOR	CLERK OF COURT					
	(A)	(U)	(R)	(L)	(P)	(D)	(A)	(R)	(L)	(D)	(W)	(R)	(D)	(D)	(W)	(R)	(D)	(W)	(R)	(D)	(W)	(D)	(D)	(D)
	PK	FM	BQ	ML	PS	CG	RC	TH	MJ	H	IR	JB	D	M	TA	A	MW	G	LR	MW	C	D	D	D
	HN	UN	UU	AO	ET	CO	OL	OA	AO	FO	IR	IL	BE	AA	OB	TL	IR	LR	OO	IR	CH	A	G	S
	LI	LN	SA	RR	RO	LR	BA	MR	RH	RL	SI	MA	UR	LC	MB	HE	SI	IA	WS	SI	A	EC	A	I
	LG	AO	HY	RD	OC	LE	ER	MT	KN	LL	CT	N	TR	EA	MO	OX	CT	NH	ES	CT	D	O	W	L
	LH	NZ	L	O	TK	N	RK	YN	S	TL	E	D	LL	XU	E	YT	MA	DA	LL	E	B	R	O	LH
	IT	I	/E	U	D	T	TS	Y	O	ZN	-	I	EC	AL	-	T	AN	SM	L	-	L	GR	I	E
	P				O	O	O	T	T	G	I		RK	NA	I		SD	I	E	I	E	ET	E	
	S	/		/	N	BN	T	N	S	S	N			DY	N		SE	N	Y	W	N	H		
	/				E		I							E		CR					M	C		
							I							R								O		
							I							S								X		
NEVRY CORNITH	0	0	64	0	29	90	2	54	4	128	0	35	153	154	0	0	0	0	85	103	0	0	146	160
EARLES GROVE	0	0	113	0	39	66	4	112	8	93	0	74	137	177	0	0	0	0	0	0	136	163	177	
RAVENEL	0	2	644	6	195	318	8	699	33	419	0	554	607	765	0	0	0	839	313	1	0	710	753	
FAIR PLAY	1	0	137	0	50	100	4	165	4	113	0	110	174	196	0	0	0	0	0	0	177	202	206	
FRIENDSHIP	1	2	285	1	130	222	18	323	20	288	0	223	426	485	0	0	0	408	243	0	0	441	478	
HOLLY SPRINGS	0	0	85	0	18	40	4	85	2	47	0	63	75	104	0	68	72	0	0	0	0	91	105	
KEOWEE	1	1	467	2	137	239	14	492	19	324	0	335	509	619	0	0	0	559	288	0	0	552	628	
LONG CREEK	0	0	39	0	33	59	1	49	8	81	0	31	107	108	0	33	105	0	0	0	0	99	112	
MT. REST	0	2	181	2	106	176	9	223	18	220	0	176	293	362	0	135	328	0	0	0	0	314	344	
MADISON	0	0	120	1	50	82	6	132	8	117	0	195	153	191	0	99	160	0	0	0	0	182	202	
OAKWAY	1	0	198	1	59	143	3	199	11	188	0	135	265	337	0	64	81	0	158	108	0	0	302	335
PROVIDENCE	0	0	68	0	43	93	7	96	7	98	0	62	148	155	0	0	0	100	87	0	12	155	158	
RETURN	0	0	138	0	46	72	7	153	4	90	0	104	149	211	0	0	0	149	104	0	0	185	210	
RICHLAND	0	1	119	1	45	84	5	128	3	117	0	88	165	210	0	88	167	0	0	0	0	187	208	
SALEM	0	0	301	2	165	214	12	321	29	311	0	233	441	528	0	238	444	0	0	0	0	468	500	
STAMP CREEK	0	0	854	2	195	180	4	1,017	17	208	0	849	387	652	0	669	571	0	0	0	0	522	611	
SHILOH	0	0	185	2	82	185	5	215	17	223	0	133	324	355	0	0	0	242	206	0	0	321	349	
SOUTH UNION	0	0	178	1	63	94	4	211	8	117	0	172	166	219	0	207	136	0	0	0	0	202	218	
TAHASSEE	0	0	192	1	106	147	7	236	12	199	0	180	283	367	0	157	303	0	0	0	0	314	352	
TOKEENA	0	0	139	1	57	113	3	162	6	142	0	103	207	236	0	0	0	197	112	0	0	219	243	
UTICA	1	2	189	1	65	153	5	193	12	210	0	136	281	317	0	0	0	224	194	0	0	309	312	
WALHALLA NO. 1	1	2	589	1	236	394	15	648	31	558	0	424	829	1,061	3	357	909	0	0	0	0	910	1,025	
WALHALLA NO. 2	1	1	715	2	238	447	26	770	35	606	0	493	944	1,204	0	365	1,067	0	0	0	0	1,030	1,159	
WESTMINSTER 1	2	0	517	0	144	373	14	518	20	524	0	361	721	878	0	414	671	0	0	0	0	820	882	
WESTMINSTER 2	2	0	607	2	176	358	19	582	31	532	0	404	767	943	0	486	690	0	0	0	0	870	921	
WEST UNION	1	0	372	0	139	182	4	395	21	286	0	257	451	586	0	34	95	0	347	216	0	0	491	559
SENECA NO. 1	0	1	548	1	146	343	15	553	28	451	0	391	663	802	0	0	0	648	408	0	0	715	800	
SENECA NO. 2	0	1	545	3	152	450	21	563	28	544	0	401	751	895	0	0	0	676	497	2	0	817	885	
SENECA NO. 3	0	1	596	1	119	383	14	554	13	455	0	369	662	824	0	0	0	598	435	2	0	742	807	
SENECA NO. 4	3	1	569	5	152	409	7	558	29	553	1	379	759	882	0	0	0	649	491	0	0	805	903	
ABSENTEE	0	1	663	5	181	388	15	656	19	572	0	549	712	909	1	328	446	1	472	352	0	182	848	
CURBS/WRITE-IN	0	0	0	0	0	0	0	0	0	0	0	0	0	0	0	0	0	0	0	0	0	0	0	
CHALLENGE BALLO	0	1	52	0	9	20	0	61	1	26	0	44	42	53	0	32	21	0	38	20	0	11	46	
COUNTY TOTALS	15	19	10,379	44	3,405	6,617	282	11,125	506	8,840	1	7,973	12,751	15,785	4	3,774	6,266	1	6,589	4,177	5	518	14,178	15,558

412

OCONEE COUNTY
VOTES CAST IN GENERAL ELECTION
HELD IN SOUTH CAROLINA NOVEMBER 03, 1992

PRECINCTS	SHERIFF		CORONER		COUNTY AUDITOR		COUNTY TREASURER		COUNTY TAX COLLECTOR		COUNTY SUPERVISOR		COUNTY COUNCIL					REFERENDUM			
	DIST NO 00		DIST NO 00		DIST NO 00		DIST NO 00		DIST NO 00		DIST NO 00		DIST NO 002	DIST NO 004	DIST NO 005		DIST NO 037				
NEWRY CORNITH	165	01	157	01	161	01	163	01	42	143	53	134	0	0	0	0	0	0	0	0	0
EARLES GROVE	196	01	186	01	180	01	186	01	69	143	90	121	0	0	0	0	176	0	0	0	0
RAVENEL	829	01	783	01	752	01	821	01	557	541	650	509	1	0	0	0	742	0	0	0	0
FAIR PLAY	229	01	217	01	208	01	229	01	111	151	125	157	0	0	0	0	215	0	0	0	0
FRIENDSHIP	541	01	511	01	489	01	508	01	241	595	293	352	0	0	0	0	494	0	0	0	0
HOLLY SPRINGS	114	01	112	01	111	01	112	01	70	71	76	67	0	0	0	0	0	0	0	0	0
KEOWEE	681	1	673	01	665	01	659	01	339	474	370	473	0	0	0	0	0	0	0	0	0
LONG CREEK	119	01	115	01	108	01	115	01	35	93	50	87	0	0	0	0	0	0	0	0	0
MT. REST	364	01	368	01	341	01	363	01	148	304	215	251	0	0	0	0	0	0	0	0	0
MADISON	222	01	216	01	210	01	208	01	105	147	113	149	0	0	39	77	0	0	0	0	0
OAKWAY	360	01	361	01	350	01	345	01	133	265	145	265	0	0	0	0	342	0	0	0	0
PROVIDENCE	176	01	171	01	158	01	175	01	86	114	93	109	0	0	0	0	169	0	0	0	0
RETURN	226	01	221	01	210	01	218	01	77	169	98	154	0	0	0	64	149	0	0	0	0
RICHLAND	222	01	218	01	203	01	221	01	81	162	77	180	0	0	0	104	131	0	0	0	0
SALEM	532	2	550	01	501	01	524	01	162	505	256	420	1	0	0	0	0	0	0	0	0
STAMP CREEK	724	01	680	01	625	01	724	01	850	328	903	322	0	0	0	0	0	0	0	0	0
SHILOH	372	01	363	01	358	01	374	01	160	276	185	264	0	0	0	0	351	0	0	0	0
SOUTH UNION	243	01	232	01	224	01	240	01	180	143	191	153	0	0	0	0	216	0	0	0	0
TAMASSEE	377	01	380	01	359	01	366	01	144	307	173	289	0	0	0	0	0	0	0	0	0
TOKEENA	266	01	252	01	242	01	253	01	94	201	117	189	0	0	0	0	257	0	0	0	0
UTICA	335	01	332	01	319	01	325	01	135	267	189	226	0	0	0	0	324	0	0	0	0
WALHALLA NO. 1	1,085	01	1,122	01	1,023	01	1,043	01	391	828	472	786	0	589	659	0	0	249	270	250	232
WALHALLA NO. 2	1,250	01	1,263	01	1,166	01	1,199	01	493	914	541	897	0	796	638	0	0	254	302	290	249
WESTMINSTER 1	967	01	942	01	887	01	916	01	377	675	327	750	0	0	310	703	0	0	0	0	0
WESTMINSTER 2	1,010	01	1,003	01	939	01	990	01	458	663	346	829	1	0	327	741	0	0	0	0	0
WEST UNION	608	01	608	01	564	01	577	01	217	467	284	422	0	386	305	0	0	0	0	0	0
SENECA NO. 1	852	01	818	01	800	01	831	01	409	603	435	600	0	19	21	31	26	0	0	0	0
SENECA NO. 2	957	01	939	01	898	01	932	01	435	678	461	684	0	52	22	33	46	0	0	0	0
SENECA NO. 3	882	01	859	01	830	01	857	01	395	606	418	600	0	37	23	36	61	0	0	0	0
SENECA NO. 4	977	01	940	01	900	01	937	01	413	675	400	724	0	44	30	33	34	0	0	0	0
ABSENTEE	947	3	910	1	885	1	934	1	526	677	593	644	0	283	265	44	223	281	46	53	43
CURBS/WHITE-IN	0	01	0	01	0	01	0	01	0	0	0	0	0	0	0	0	0	0	0	0	0
CHALLENGE BALLO	59	01	58	01	56	01	58	01	43	37	39	43	0	26	13	3	14	29	1	1	3
COUNTY TOTALS	16,887	61	16,560	21	15,722	16,403	7,976	12,022	8,756	11,850	3	2,232	1,976	1,044	2,205	3,596	550	626	586	519	

413

PRESIDENT AND VICE PRESIDENT

	VOTES	PERCENT		VOTES
01 = HOWARD PHILLIPS/ALBION W. KNIGHT (AMR)	29	.09	04 = ANDRE MARROU/NANCY LORD (LIB)	30
02 = LEMORA B. FULANI/MARIA ELIZABETH MUNOZ	24	.07	05 = ROSS PEROT/JAMES STOCKDALE (PET)	2,383
03 = GEORGE BUSH/DAN QUAYLE (REP)	11,328	35.14	06 = BILL CLINTON/AL GORE (DEM)	18,440

	01	02	03	04	05	06
0101 Ward 1	2	0	286	1	56	164
0102 Ward 2	0	1	24	0	4	298
0103 Ward 3	0	0	72	0	15	272
0104 Ward 4	0	1	28	0	8	278
0105 Ward 5	4	0	128	0	27	443
0106 Ward 6	1	2	241	0	49	260
0107 Ward 7	1	0	444	2	61	103
0108 Ward 8	0	0	273	0	32	113
0109 Ward 9	0	0	291	1	26	103
0110 Ward 10	0	0	394	3	58	162
0111 Suburban 1	2	3	10	0	3	544
0112 Suburban 2	0	0	22	1	7	496
0113 Suburban 3	1	2	170	0	35	420
0114 Suburban 4	0	0	165	1	29	106
0115 Suburban 5	0	0	214	0	44	373
0116 Suburban 6	1	0	170	1	57	323
0117 Suburban 7	0	0	765	2	89	183
0118 Suburban 8	0	1	382	0	67	121
0119 Suburban 9	0	1	314	1	67	425
0120 Bethel	1	0	89	0	26	175
0121 North Bowman	2	1	212	1	24	655
0122 South Bowman	1	0	142	1	25	346
0123 North Branchville	0	0	216	1	58	287
0124 South Branchville	0	0	123	0	40	153
0125 Brookdale	0	1	64	0	18	943
0126 Cope	0	0	134	0	30	151
0127 Cordova	0	1	598	1	132	536
0128 Edisto	0	0	251	0	68	153
0129 Elloree	0	0	349	3	100	557
0130 North Eutawville	0	2	306	0	101	375
0131 South Eutawville	0	0	60	0	32	728
0132 Four Holes	0	0	247	0	43	96
0133 East Holly Hill	1	1	95	0	32	689
0134 West Holly Hill	0	0	384	1	79	387
0135 Jamison	1	1	221	1	60	445
0136 Limestone	1	2	411	3	107	465
0137 Neeses-Livingston	0	0	290	0	69	237
0138 Nix	0	1	13	0	7	716
0139 East North	0	0	310	1	58	313
0140 West North	0	0	229	1	49	456
0141 Norway	0	1	295	0	45	490
0142 Pinehill-Bolen	3	0	422	0	103	344
0143 Providence	3	0	80	0	17	268
0144 Rowesville	0	0	87	0	27	130
0145 Santee	1	1	386	2	87	782

UNOFFICIAL CANVASS

Orangeburg County
General Election
November 3, 1992

11-03-92

PRESIDENT AND VICE PRESIDENT

	VOTES		PERCENT		VOTES
01 = HOWARD PHILLIPS/ALBION W. KNIGHT (AMR)	29		.09		04 = ANDRE MARROU/NANCY LORD (LIB) 30
02 = LEMORA B. FULANI/MARIA ELIZABETH MUNOZ	24		.07		05 = ROSS PEROT/JAMES STOCKDALE (PET) 2,383
03 = GEORGE BUSH/DAM QUAYLE (REP)	11,328		35.14		06 = BILL CLINTON/AL GORE (DEM) 18,440

	01	02	03	04	05	06
0146 East Springfield	1	0	183	0	50	195
0147 West Springfield	0	0	117	1	19	263
0148 Vance	0	0	112	0	42	612
0149 Whittaker	1	0	75	0	20	576
0750 ABSENTEE VOTERS	1	1	434	0	81	730

STRAIGHT PARTY

	VOTES		PERCENT		VOTES
01 = AMERICAN PARTY (AMR)	137		.80		04 = PETITION (PET) 206
02 = REPUBLICAN PARTY (REP)	2,540		14.87		05 = DEMOCRATIC PARTY (DEM) 14,154
03 = LIBERTARIAN PARTY (LIB)	41		.24		

	01	02	03	04	05
0101 Ward 1	2	52	0	2	82
0102 Ward 2	5	8	1	1	226
0103 Ward 3	2	11	1	0	213
0104 Ward 4	4	5	0	1	206
0105 Ward 5	3	101	0	20	399
0106 Ward 6	2	46	1	5	156
0107 Ward 7	0	65	0	1	23
0108 Ward 8	3	36	0	1	36
0109 Ward 9	1	46	0	1	35
0110 Ward 10	3	65	0	1	61
0111 Suburban 1	3	3	0	6	442
0112 Suburban 2	0	8	1	2	423
0113 Suburban 3	5	47	8	8	298
0114 Suburban 4	4	51	0	2	42
0115 Suburban 5	1	45	0	4	308
0116 Suburban 6	5	27	1	7	242
0117 Suburban 7	1	77	0	0	33
0118 Suburban 8	3	70	0	4	49
0119 Suburban 9	2	71	0	2	303
0120 Bethel	0	11	0	1	137
0121 North Bowman	4	66	1	1	588
0122 South Bowman	3	35	2	3	298
0123 North Branchville	6	55	2	2	228
0124 South Branchville	1	33	0	3	112
0125 Brookdale	1	9	0	7	771
0126 Cope	3	34	0	2	88
0127 Cordova	3	106	2	4	346
0128 Edisto	5	43	1	0	66
0129 Ellore	6	59	1	4	479
0130 North Eutawville	6	119	2	6	306

UNOFFICIAL CANVASS

Orangeburg County
General Election
November 3, 1992

11-03-92

US SENATE

	VOTES	PERCENT		VOTES
01 = ROBERT BARNWELL CLARKSON II (AMR)	227	.70	04 = FRITZ HOLLINGS (DEM)	21,365
02 = TOMMY HARTNETT (REP)	10,318	31.83	05 = WRITE-IN	159
03 = MARK JOHNSON (LIB)	352	1.09		

	01	02	03	04	05
0116 Suburban 6	4	146	13	386	4
0117 Suburban 7	5	663	21	340	2
0118 Suburban 8	4	346	5	208	2
0119 Suburban 9	2	265	8	522	6
0120 Bethel	0	74	5	210	3
0121 North Bowman	4	193	5	686	4
0122 South Bowman	5	146	5	362	3
0123 North Branchville	3	214	7	347	1
0124 South Branchville	7	108	2	190	2
0125 Brookdale	3	47	5	987	5
0126 Cope	4	113	3	189	3
0127 Cordova	12	515	19	697	6
0128 Edisto	3	254	3	204	0
0129 Elloree	8	321	12	669	8
0130 North Eutawville	6	339	8	456	2
0131 South Eutawville	6	62	3	761	5
0132 Four Holes	0	209	8	166	1
0133 East Holly Hill	2	93	4	725	3
0134 West Holly Hill	9	379	5	461	5
0135 Jamison	5	223	9	489	6
0136 Limestone	8	368	16	568	4
0137 Neeses-Livingston	1	285	10	293	2
0138 Nix	7	15	8	707	0
0139 East North	0	276	19	393	4
0140 West North	6	199	11	504	11
0141 Norway	4	259	6	551	6
0142 Pinehill-Bolen	9	391	18	455	3
0143 Providence	7	149	0	486	2
0144 Rowesville	6	75	4	154	2
0145 Santee	11	420	14	836	11
0146 East Springfield	1	158	4	263	3
0147 West Springfield	3	85	0	307	3
0148 Vance	2	123	1	506	0
0149 Whittaker	6	75	5	611	4
0750 ABSENTEE VOTERS	7	418	9	848	7

UNOFFICIAL CANVASS

Orangeburg County
General Election
November 3, 1992

11-03-92

REPRESENTATIVE IN CONGRESS DISTRICT 2

	VOTES	PERCENT		VOTES
01 = FLOYD SPENCE (REP)	10,201	90.21	03 = WRITE-IN	73
02 = GEB SOMMER (LIB)	1,034	9.14		

	01	02	03
0101 Ward 1	429	27	5
0106 Ward 6	371	58	8
0107 Ward 7	550	31	2
0108 Ward 8	355	24	2
0109 Ward 9	360	21	4
0110 Ward 10	502	49	3
0114 Suburban 4	244	27	0
0115 Suburban 5	336	46	1
0116 Suburban 6	304	52	4
0117 Suburban 7	910	57	3
0118 Suburban 8	493	31	1
0119 Suburban 9	487	79	7
0126 Cope	214	31	3
0127 Cordova	884	89	4
0136 Limestone	602	96	5
0137 Neeses-Livingston	450	33	1
0139 East North	435	51	1
0140 West North	368	45	3
0141 Norway	420	50	3
0142 Pinehill-Bolen	642	63	7
0146 East Springfield	262	23	0
0147 West Springfield	165	19	4
0750 ABSENTEE VOTERS	418	32	2

REPRESENTATIVE IN CONGRESS DISTRICT 6

	VOTES	PERCENT		VOTES
01 = JOHN CHASE (REP)	4,858	26.99	03 = WRITE-IN	48
02 = JAMES E. CLYBURN (DEM)	13,096	72.75		

	01	02	03
0102 Ward 2	25	301	1
0103 Ward 3	79	299	2
0104 Ward 4	26	297	2
0105 Ward 5	139	467	0
0111 Suburban 1	7	551	2
0112 Suburban 2	22	526	2
0113 Suburban 3	188	441	5
0120 Bethel	97	193	0
0121 North Bowman	227	666	1
0122 South Bowman	155	364	2
0123 North Branchville	282	294	1
0124 South Branchville	162	143	3
0125 Brookdale	52	1006	0
0128 Edisto	326	150	0

UNOFFICIAL CANVASS

Orangeburg County
General Election
November 3, 1992

11-03-92

REPRESENTATIVE IN CONGRESS DISTRICT 6

	VOTES	PERCENT		VOTES
01 = JOHN CHASE (REP)	4,858	26.99	03 = WRITE-IN	48
02 = JAMES E. CLYBURN (DEM)	13,096	72.75		

	01	02	03	

0129 Ellore	418	600	3	
0130 North Eutawville	363	429	3	
0131 South Eutawville	72	759	1	
0132 Four Holes	271	114	0	
0133 East Holly Hill	106	741	0	
0134 West Holly Hill	439	419	2	
0135 Jamison	254	471	3	
0136 Limestone	42	47	0	
0138 Nix	10	760	6	
0143 Providence	182	466	0	
0144 Rowesville	98	138	1	
0145 Santee	449	835	4	
0148 Vance	131	428	0	
0149 Whittaker	82	630	3	
0750 ABSENTEE VOTERS	154	561	1	

S.C. SENATE DISTRICT 39

	VOTES	PERCENT		VOTES
01 = JOHN W. MATTHEWS (DEM)	8,141	98.18	02 = WRITE-IN	151

	01	02		

0121 North Bowman	792	11		
0122 South Bowman	434	11		
0123 North Branchville	447	13		
0124 South Branchville	237	10		
0128 Edisto	349	18		
0129 Ellore	818	21		
0130 North Eutawville	595	20		
0131 South Eutawville	801	0		
0133 East Holly Hill	783	0		
0134 West Holly Hill	631	26		
0143 Providence	534	6		
0145 Santee	1001	7		
0148 Vance	500	0		
0750 ABSENTEE VOTERS	219	8		

UNOFFICIAL CANVASS

Orangeburg County
 General Election
 November 3, 1992

11-03-92

S.C. SENATE DISTRICT 40

	VOTES	PERCENT		VOTES	PERCENT
01 = MARSHALL B. WILLIAMS (DEM)	19,464	97.09	02 = WRITE-IN	584	2.91
			01	02	
0101 Ward 1	409	18			
0102 Ward 2	305	6			
0103 Ward 3	347	6			
0104 Ward 4	308	2			
0105 Ward 5	535	3			
0106 Ward 6	459	22			
0107 Ward 7	444	27			
0108 Ward 8	339	7			
0109 Ward 9	313	26			
0110 Ward 10	472	34			
0111 Suburban 1	545	2			
0112 Suburban 2	536	2			
0113 Suburban 3	559	15			
0114 Suburban 4	223	7			
0115 Suburban 5	567	16			
0116 Suburban 6	506	14			
0117 Suburban 7	745	42			
0118 Suburban 8	428	22			
0119 Suburban 9	694	20			
0120 Bethel	270	6			
0125 Brookdale	1017	12			
0126 Cope	273	6			
0127 Cordova	1042	42			
0132 Four Holes	330	6			
0135 Jamison	604	37			
0136 Limestone	833	25			
0137 Neeses-Livingston	504	24			
0138 Nix	753	2			
0139 East North	554	29			
0140 West North	653	12			
0141 Norway	740	16			
0142 Pinehill-Bolen	732	21			
0144 Rowesville	209	5			
0146 East Springfield	370	11			
0147 West Springfield	352	9			
0149 Whittaker	664	9			
0750 ABSENTEE VOTERS	830	21			

S.C. HOUSE OF REPRESENTATIVES DISTRICT 66

	VOTES	PERCENT		VOTES	PERCENT
01 = GILDA COBB-HUNTER (DEM)	7,112	98.33	02 = WRITE-IN	121	1.67
			01	02	
0102 Ward 2	33	0			
0103 Ward 3	319	3			
0104 Ward 4	6	0			
0112 Suburban 2	9	0			
0113 Suburban 3	515	13			
0114 Suburban 4	174	3			
0120 Bethel	245	5			
0121 North Bowman	754	8			
0122 South Bowman	414	9			
0123 North Branchville	412	13			
0124 South Branchville	216	12			
0130 North Eutawville	579	15			
0131 South Eutawville	790	3			
0133 East Holly Hill	755	1			
0134 West Holly Hill	600	23			
0143 Providence	390	5			
0144 Rowesville	188	2			
0148 Vance	487	0			
0149 Whittaker	2	0			
0750 ABSENTEE VOTERS	224	6			

S.C. HOUSE OF REPRESENTATIVES DISTRICT 86

	VOTES	PERCENT		VOTES	PERCENT
01 = CHARLES R. SHARPE (REP)	195	96.06	02 = WRITE-IN	8	3.94
			01	02	
0146 East Springfield	24	3			
0147 West Springfield	168	5			
0750 ABSENTEE VOTERS	3	0			

SC HOUSE OF REPRESENTATIVES DISTRICT 93

	VOTES	PERCENT		VOTES	PERCENT
01 = JOHN G. FELDER (DEM)	5,716	98.72	02 = WRITE-IN	74	1.28
			01	02	
0107 Ward 7	19	0			
0112 Suburban 2	233	1			
0117 Suburban 7	809	17			
0129 Elloree	931	13			
0132 Four Holes	329	1			
0135 Jamison	633	12			
0136 Limestone	831	16			
0139 East North	0	0			

SC HOUSE OF REPRESENTATIVES DISTRICT 93

	VOTES	PERCENT		VOTES	PERCENT
01 = JOHN G. FELDER (DEM)	5,716	98.72	02 = WRITE-IN	74	1.28

	01	02			

0145 Santee	1024	2			
0149 Whittaker	661	8			
0750 ABSENTEE VOTERS	246	4			

SC HOUSE OF REPRESENTATIVES DISTRICT 95

	VOTES	PERCENT		VOTES	PERCENT
01 = BRENDA H. COUNCIL (REP)	4,937	45.68	03 = WRITE-IN	18	.17
02 = JERRY N. GOVAN, JR (DEM)	5,853	54.15			

	01	02	03		

0101 Ward 1	396	124	0		
0102 Ward 2	30	263	0		
0104 Ward 4	36	281	0		
0105 Ward 5	183	421	0		
0106 Ward 6	325	233	0		
0107 Ward 7	536	47	3		
0108 Ward 8	351	69	1		
0109 Ward 9	360	67	1		
0110 Ward 10	508	102	3		
0111 Suburban 1	23	537	0		
0112 Suburban 2	17	279	1		
0115 Suburban 5	292	351	2		
0116 Suburban 6	271	288	1		
0117 Suburban 7	1	0	0		
0118 Suburban 8	492	78	1		
0119 Suburban 9	416	409	1		
0125 Brookdale	86	963	2		
0127 Cordova	162	84	0		
0135 Jamison	0	1	0		
0138 Nix	28	751	1		
0142 Pinehill-Bolen	212	159	0		
0750 ABSENTEE VOTERS	212	346	1		

SC HOUSE OF REPRESENTATIVES DISTRICT 96

	VOTES	PERCENT		VOTES	PERCENT
01 = ELSIE RAST STUART (REP)	2,134	37.43	03 = WRITE-IN	14	.25
02 = NORMAN E. FOGLE (DEM)	3,553	62.32			

	01	02	03		

0126 Cope	129	180	2		
0127 Cordova	466	554	0		
0128 Edisto	267	212	0		
0137 Neeses-Livingston	178	426	0		

SC HOUSE OF REPRESENTATIVES DISTRICT 96

	VOTES	PERCENT		VOTES	PERCENT
01 = ELSIE RAST STUART (REP)	2,134	37.43	03 = WRITE-IN	14	.25
02 = NORMAN E. FOGLE (DEM)	3,553	62.32			

	01	02	03		

0139 East North	286	404	2		
0140 West North	207	533	5		
0141 Norway	217	619	2		
0142 Pinehill-Bolen	222	297	0		
0146 East Springfield	111	255	1		
0750 ABSENTEE VOTERS	51	73	2		

SOLICITOR FIRST JUDICIAL CIRCUIT

	VOTES	PERCENT		VOTES	PERCENT
01 = WALTER BAILEY (REP)	13,871	42.83	03 = WRITE-IN	42	.13
02 = THOMAS R. SIMS (DEM)	18,476	57.04			

	01	02	03		

0101 Ward 1	367	144	1		
0102 Ward 2	30	299	1		
0103 Ward 3	86	286	1		
0104 Ward 4	31	295	0		
0105 Ward 5	142	455	0		
0106 Ward 6	301	246	0		
0107 Ward 7	515	90	0		
0108 Ward 8	335	83	0		
0109 Ward 9	331	92	0		
0110 Ward 10	484	128	0		
0111 Suburban 1	11	547	0		
0112 Suburban 2	27	520	1		
0113 Suburban 3	195	424	0		
0114 Suburban 4	217	78	0		
0115 Suburban 5	270	369	2		
0116 Suburban 6	236	321	2		
0117 Suburban 7	847	164	0		
0118 Suburban 8	451	110	0		
0119 Suburban 9	371	447	2		
0120 Bethel	115	174	0		
0121 North Bowman	246	649	1		
0122 South Bowman	172	347	0		
0123 North Branchville	293	280	0		
0124 South Branchville	171	137	0		
0125 Brookdale	53	1003	1		
0126 Cope	166	143	1		
0127 Cordova	737	523	2		
0128 Edisto	330	147	0		
0129 Elloree	434	570	2		
0130 North Eutawville	393	390	3		
0131 South Eutawville	86	742	1		

SOLICITOR FIRST JUDICIAL CIRCUIT

	VOTES	PERCENT		VOTES	PERCENT
01 = WALTER BAILEY (REP)	13,871	42.83	03 = WRITE-IN	42	.13
02 = THOMAS R. SIMS (DEM)	18,476	57.04			
	01	02	03		
0132 Four Holes	275	106	2		
0133 East Holly Hill	109	707	0		
0134 West Holly Hill	438	409	3		
0135 Jamison	290	427	0		
0136 Limestone	502	473	1		
0137 Neeses-Livingston	377	218	0		
0138 Nix	22	742	3		
0139 East North	357	317	3		
0140 West North	283	453	0		
0141 Norway	341	486	0		
0142 Pinehill-Bolen	545	337	2		
0143 Providence	183	456	0		
0144 Rowesville	105	130	0		
0145 Santee	493	765	1		
0146 East Springfield	238	184	0		
0147 West Springfield	142	249	1		
0148 Vance	147	413	0		
0149 Whittaker	87	623	1		
0750 ABSENTEE VOTERS	494	778	4		

SHERIFF

	VOTES	PERCENT		VOTES	PERCENT
01 = BOBBY PEARSON (PET)	5,570	18.02	03 = WRITE-IN	213	.69
02 = C.R. SMITTY SMITH JR (DEM)	25,122	81.29			
	01	02	03		
0101 Ward 1	82	394	6		
0102 Ward 2	113	208	3		
0103 Ward 3	109	250	1		
0104 Ward 4	112	210	1		
0105 Ward 5	167	424	1		
0106 Ward 6	107	416	4		
0107 Ward 7	51	494	2		
0108 Ward 8	42	349	4		
0109 Ward 9	41	348	8		
0110 Ward 10	46	518	5		
0111 Suburban 1	145	409	3		
0112 Suburban 2	154	391	4		
0113 Suburban 3	154	449	5		
0114 Suburban 4	44	212	2		
0115 Suburban 5	132	488	3		
0116 Suburban 6	113	424	5		
0117 Suburban 7	109	836	3		
0118 Suburban 8	74	440	2		

UNOFFICIAL CANVASS

Orangeburg County
General Election
November 3, 1992

11-03-92

SHERIFF

	VOTES	PERCENT		VOTES	PERCENT
01 = BOBBY PEARSON (PET)	5,570	18.02	03 = WRITE-IN	213	.69
02 = C.R. SMITTY SMITH JR (DEM)	25,122	81.29			

	01	02	03
0119 Suburban 9	180	594	4
0120 Bethel	55	227	5
0121 North Bowman	64	783	4
0122 South Bowman	45	452	3
0123 North Branchville	82	466	4
0124 South Branchville	41	251	0
0125 Brookdale	253	783	9
0126 Cope	70	219	2
0127 Cordova	245	930	14
0128 Edisto	93	351	12
0129 Elloree	141	827	7
0130 North Eutawville	143	564	5
0131 South Eutawville	61	750	0
0132 Four Holes	54	309	5
0133 East Holly Hill	48	756	0
0134 West Holly Hill	108	635	6
0135 Jamison	182	507	5
0136 Limestone	231	699	7
0137 Neeses-Livingston	92	477	2
0138 Nix	230	528	4
0139 East North	113	532	7
0140 West North	109	603	4
0141 Norway	119	670	8
0142 Pinhill-Bolen	137	679	8
0143 Providence	70	525	2
0144 Rowesville	32	197	1
0145 Santee	160	969	1
0146 East Springfield	59	348	1
0147 West Springfield	34	342	2
0148 Vance	77	467	0
0149 Whittaker	208	475	6
0750 ABSENTEE VOTERS	239	947	13

CLERK OF COURT

	VOTES	PERCENT		VOTES	PERCENT
01 = DOUGLAS C. MURDAUGH (DEM)	28,330	99.22	02 = WRITE-IN	223	.78

	01	02
0101 Ward 1	427	2
0102 Ward 2	305	3
0103 Ward 3	350	2
0104 Ward 4	312	2
0105 Ward 5	543	1
0106 Ward 6	482	6

UNOFFICIAL CANVASS

Orangeburg County
 General Election
 November 3, 1992

11-03-92

CLERK OF COURT

01 = DOUGLAS C. MURDAUGH (DEM)

VOTES PERCENT
 28,330 99.22 02 = WRITE-IN

VOTES PERCENT
 223 .78

	01	02
0107 Ward 7	492	2
0108 Ward 8	361	0
0109 Ward 9	332	9
0110 Ward 10	513	7
0111 Suburban 1	543	2
0112 Suburban 2	532	0
0113 Suburban 3	553	7
0114 Suburban 4	232	1
0115 Suburban 5	600	4
0116 Suburban 6	511	3
0117 Suburban 7	817	9
0118 Suburban 8	443	6
0119 Suburban 9	717	6
0120 Bethel	269	1
0121 North Bowman	798	3
0122 South Bowman	445	4
0123 North Branchville	483	3
0124 South Branchville	256	2
0125 Brookdale	1015	8
0126 Cope	279	2
0127 Cordova	1115	8
0128 Edisto	410	4
0129 Elleree	882	10
0130 North Eutawville	599	11
0131 South Eutawville	798	0
0132 Four Holes	333	3
0133 East Holly Hill	746	0
0134 West Holly Hill	660	7
0135 Jamison	637	5
0136 Limestone	846	11
0137 Neeses-Livingston	526	5
0138 Nix	757	1
0139 East North	583	7
0140 West North	648	4
0141 Norway	748	6
0142 Pinehill-Bolen	751	10
0143 Providence	546	1
0144 Rowesville	212	0
0145 Santee	969	4
0146 East Springfield	358	7
0147 West Springfield	354	4
0148 Vance	504	0
0149 Whittaker	666	3
0750 ABSENTEE VOTERS	1072	17

UNOFFICIAL CANVASS

Orangeburg County
General Election
November 3, 1992

11-03-92

CORNER

01 = JIM ADCOCK (REP)
02 = SAMUETTA MARSHALL (DEM)

VOTES PERCENT
14,886 45.43
17,823 54.40

03 = WRITE-IN

VOTES PERCENT
56 .17

	01	02	03
0101 Ward 1	392	122	0
0102 Ward 2	27	303	0
0103 Ward 3	103	275	1
0104 Ward 4	39	290	1
0105 Ward 5	171	437	1
0106 Ward 6	325	231	0
0107 Ward 7	550	57	1
0108 Ward 8	352	69	0
0109 Ward 9	357	69	0
0110 Ward 10	516	95	1
0111 Suburban 1	13	551	1
0112 Suburban 2	31	518	4
0113 Suburban 3	216	410	1
0114 Suburban 4	228	65	1
0115 Suburban 5	289	354	2
0116 Suburban 6	258	301	0
0117 Suburban 7	898	125	0
0118 Suburban 8	474	93	0
0119 Suburban 9	409	414	0
0120 Bethel	123	170	0
0121 North Bowman	267	624	1
0122 South Bowman	193	323	0
0123 North Branchville	311	271	1
0124 South Branchville	184	131	0
0125 Brookdale	68	992	3
0126 Cape	190	126	0
0127 Cordova	793	466	3
0128 Edisto	365	110	1
0129 Elloree	458	552	3
0130 North Eutawville	420	378	3
0131 South Eutawville	83	750	1
0132 Four Holes	310	77	0
0133 East Holly Hill	103	838	0
0134 West Holly Hill	425	430	2
0135 Jamison	304	425	2
0136 Limestone	559	429	1
0137 Neeses-Livingston	411	182	1
0138 Nix	23	753	3
0139 East North	385	295	2
0140 West North	299	439	2
0141 Norway	372	461	2
0142 Pinehill-Bolen	603	280	3
0143 Providence	196	453	1
0144 Rowesville	120	121	0
0145 Santee	487	778	1
0146 East Springfield	247	182	0

UNOFFICIAL CANVASS

Orangeburg County
General Election
November 3, 1992

11-03-92

CORNER

		VOTES	PERCENT		VOTES	PERCENT
01 = JIM ADCOCK (REP)		14,886	45.43	03 = WRITE-IN	56	.17
02 = SAMUETTA MARSHALL (DEM)		17,823	54.40			

	01	02	03
0147 West Springfield	150	242	3
0148 Vance	139	429	0
0149 Whittaker	104	608	1
0750 ABSENTEE VOTERS	546	729	2

SOIL AND WATER CONSERVATION DISTRICT COMMISSIONERS

		VOTES	PERCENT		VOTES	PERCENT
01 = CLYDE B. LIVINGSTON		10,703	49.50	03 = KATHY SHULTZ	4,811	22.25
02 = ROBERT L. POLIN		6,016	27.82	04 = WRITE-IN	92	.43

	01	02	03	04
0101 Ward 1	186	148	100	1
0102 Ward 2	122	28	33	0
0103 Ward 3	141	44	70	3
0104 Ward 4	114	29	80	1
0105 Ward 5	208	75	134	2
0106 Ward 6	199	122	118	4
0107 Ward 7	248	209	107	1
0108 Ward 8	169	131	58	0
0109 Ward 9	168	139	72	7
0110 Ward 10	227	191	108	0
0111 Suburban 1	274	27	50	0
0112 Suburban 2	282	22	50	1
0113 Suburban 3	222	110	88	4
0114 Suburban 4	114	65	42	0
0115 Suburban 5	276	87	105	0
0116 Suburban 6	272	65	99	2
0117 Suburban 7	360	295	197	1
0118 Suburban 8	198	158	110	3
0119 Suburban 9	357	136	134	2
0120 Bethel	69	73	34	2
0121 North Bowman	133	122	62	0
0122 South Bowman	73	124	49	1
0123 North Branchville	174	100	79	1
0124 South Branchville	103	73	52	3
0125 Brookdale	386	63	125	4
0126 Cope	128	58	46	2
0127 Cordova	513	252	302	4
0128 Edisto	195	116	113	3
0129 Elloree	78	536	54	2
0130 North Eutawville	168	135	156	2
0131 South Eutawville	72	40	69	0
0132 Four Holes	124	161	45	3
0133 East Holly Hill	67	57	53	0

GENERAL ELECTION
 PICKENS COUNTY
 NOVEMBER 3, 1992

1 Registered Voters - TOTAL
 2 Ballots Cast - TOTAL
 3 Percent of Registered Voters
 PRESIDENT & VICE-PRESIDENT
 4 AME - HOWARD PHILLIPS - ALBION W KNIGH
 5 UNC - LENORA B FULANI - MARIA ELIZABET

* * * CONTINUED * * *

	1	2.....3	4.....5
0100 CHALLENGED BALLOT	0	9 * .	0 0
0101 STONE CHURCH	1,603	1,234 76.98	0 2
0102 UNIVERSITY	1,702	879 51.65	0 1
0103 CALHOUN	1,512	844 55.82	1 1
0104 CLEMSON	1,611	1,174 72.87	1 1
0105 PIKE	. 455	. 333..73.19	0.....0
0106 CENTRAL I	1,322	900 68.08	0 0
0107 CENTRAL II	759	570 75.10	0 0
0108 NORRIS	713	550 77.14	0 0
0109 LAWRENCE CHAPEL	320	250 78.13	0 0
0110 SIX MILE	1,543	1,167 75.63	2 0
0111 PRATERS CREEK	. 503	. 394..78.33	1.....1
0112 MOUNTAIN VIEW	423	307 72.58	1 0
0113 ALBERT R LEWIS	839	632 75.33	0 0
0114 HOLLY SPRINGS	709	668 94.22	0 0
0115 PUMPKINTOWN	668	533 79.79	1 1
0116 AMBLER	514	375 72.96	0 0
0117 PICKENS I	1,723	1,342..77.89	0.....0
0118 PICKENS II	1,163	880 75.67	0 2
0119 PICKENS III	1,356	1,047 77.21	2 0
0120 CEDAR ROCK	403	312 77.42	0 0
0121 RICES CREEK	590	466 78.98	0 1
0122 LIBERTY I	1,267	1,010 79.72	0 0
0123 LIBERTY II	. 559	. 466..83.36	0.....0
0124 FLAT ROCK	660	556 84.24	2 0
0125 ZION	1,038	821 79.09	0 0
0126 SMITH GROVE	1,220	982 80.49	0 0
0127 ARIAL MILL	1,167	886 75.92	1 0
0128 PARK STREET	1,059	705 66.57	0 0
0129 BRUSHY CREEK	. 653	. 551..84.38	0.....1
0130 FOREST ACRES	1,228	1,045 85.10	0 0
0131 EASLEY	1,057	830 78.52	0 0
0132 MCKISSICK	1,153	892 77.36	0 0
0133 DACUSVILLE	1,565	1,239 79.17	2 0
0134 CROSSWELL	1,004	814 81.08	0 1
0135 GEORGES CREEK	. 554	. 439..79.24	0.....0
0136 POWERSVILLE	949	747 78.71	0 0
0137 ROCK SPRINGS	1,454	1,161 77.72	1 1
0138 PICKENSVILLE	551	437 79.31	0 0
0139 SIMPSON	620	446 71.94	0 0
0140 ABSENTEE	0	1,554 * .	1 3
TOTAL	38,189	30,447..79.73	16.....16

GENERAL ELECTION
 PICKENS COUNTY
 NOVEMBER 3, 1992

* * * CONTINUED * * *

PRESIDENT & VICE-PRESIDENT

- 1 REP - GEORGE BUSH - DAN QUAYLE
- 2 LIB - ANDRE MARROU - NANCY LORD
- 3 PET - ROSS PEROT - JAMES STOCKDALE
- 4 DEM - BILL CLINTON - AL GORE

	1.....	2.....	3.....	4
0100 CHALLENGED BALLOT	4	0	1	4
0101 STONE CHURCH	574	5	161	452
0102 UNIVERSITY	383	7	168	314
0103 CALHOUN	317	4	106	405
0104 CLEMSON	584	5	148	405
0105 PIKE	. 162.....	1.....	52.....	113
0106 CENTRAL I	399	2	136	351
0107 CENTRAL II	300	3	67	185
0108 NORRIS	261	1	83	188
0109 LAWRENCE CHAPEL	148	0	33	58
0110 SIX MILE	656	1	190	292
0111 PRATERS CREEK	. 238.....	0.....	65.....	84
0112 MOUNTAIN VIEW	149	0	74	74
0113 ALBERT R LEWIS	380	3	84	146
0114 HOLLY SPRINGS	355	1	93	120
0115 PUMPKINTOWN	306	0	96	105
0116 AMBLER	238	2	49	76
0117 PICKENS I	. 807.....	1.....	177.....	315
0118 PICKENS II	451	0	114	272
0119 PICKENS III	672	1	121	218
0120 CEDAR ROCK	201	0	46	58
0121 RICES CREEK	286	0	66	104
0122 LIBERTY I	636	1	130	218
0123 LIBERTY II	. 248.....	0.....	41.....	161
0124 FLAT ROCK	351	2	83	112
0125 ZION	493	0	108	190
0126 SMITH GROVE	550	1	164	233
0127 ARIAL MILL	560	0	107	192
0128 PARK STREET	382	0	94	213
0129 BRUSHY CREEK	. 339.....	0.....	56.....	136
0130 FOREST ACRES	707	3	129	190
0131 EASLEY	466	2	92	220
0132 MCKISSICK	527	1	88	242
0133 DACUSVILLE	735	1	167	295
0134 CROSSWELL	482	0	122	183
0135 GEORGES CREEK	. 270.....	0.....	66.....	85
0136 POWDERSVILLE	486	2	78	164
0137 ROCK SPRINGS	741	1	208	185
0138 PICKENSVILLE	268	0	53	98
0139 SIMPSON	85	0	26	314
0140 ABSENTEE	811	0	186	505

TOTAL

17,00851..4,128..8,275"

GENERAL ELECTION
 PICKENS COUNTY
 NOVEMBER 3, 1992

* * * CONTINUED * * *

STRAIGHT PARTY

UNITED STATES SENATE

- 1 AME - ROBERT BARNWELL CLARKSON II
- 2 REP - TOMMY HARTNETT
- 3 LIB - MARK JOHNSON
- 4 DEM - FRITZ HOLLINGS

	1	2	3	4
0100 CHALLENGED BALLOT	0	4	0	5
0101 STONE CHURCH	8	574	31	571
0102 UNIVERSITY	6	421	30	397
0103 CALHOUN	6	335	24	439
0104 CLEMSON	9	596	24	522
0105 PIKE	1	166	11	149
0106 CENTRAL I	9	417	30	426
0107 CENTRAL II	3	287	14	248
0108 NORRIS	7	279	15	235
0109 LAWRENCE CHAPEL	3	155	8	80
0110 SIX MILE	20	654	29	428
0111 PRATERS CREEK	11	233	8	135
0112 MOUNTAIN VIEW	7	176	16	102
0113 ALBERT R LEWIS	8	377	31	206
0114 HOLLY SPRINGS	8	349	14	199
0115 PUMPKINTOWN	7	317	24	167
0116 AMBLER	4	238	8	115
0117 PICKENS I	17	744	36	513
0118 PICKENS II	13	406	26	397
0119 PICKENS III	18	610	21	368
0120 CEDAR ROCK	6	188	6	105
0121 RICES CREEK	5	265	10	175
0122 LIBERTY I	12	606	29	343
0123 LIBERTY II	6	225	9	189
0124 FLAT ROCK	14	343	16	170
0125 ZION	12	458	28	297
0126 SMITH GROVE	24	556	28	352
0127 ARIAL MILL	16	521	22	314
0128 PARK STREET	8	336	23	317
0129 BRUSHY CREEK	10	330	8	190
0130 FOREST ACRES	20	635	12	354
0131 EASLEY	8	415	11	368
0132 MCKISSICK	7	473	11	369
0133 DACUSVILLE	14	733	25	435
0134 CROSSWELL	15	501	29	249
0135 GEORGES CREEK	7	285	11	119
0136 POWERSVILLE	8	487	20	212
0137 ROCK SPRINGS	6	779	39	316
0138 PICKENSVILLE	4	240	14	171
0139 SIMPSON	1	76	2	353
0140 ABSENTEE	1	793	43	622
TOTAL	369	16,583	796	11,722

GENERAL ELECTION
 PICKENS COUNTY
 NOVEMBER 3, 1992

U S REP IN CONGRESS THIRD DIST
 1 REP - JIM BLAND
 2 DEM - BUTLER DERRICK
 STATE SENATE DISTRICT 1
 3 DEM - ALEXANDER S. MACAULAY
 STATE SENATE DIST 2
 4 REP - LARRY A. MARTIN
 5 DEM - LES HENDRICKS

* * * CONTINUED * * *

	1.....2	3	4.....5
0100 CHALLENGED BALLOT	3	5	1
0101 STONE CHURCH	449	727	736
0102 UNIVERSITY	362	469	480
0103 CALHOUN	293	496	505
0104 CLEMSON	485	656	677
0105 PIKE	122.....200	193	
0106 CENTRAL I	325	552	534 331
0107 CENTRAL II	239	313	356 181
0108 NORRIS	188	337	349 177
0109 LAWRENCE CHAPEL	115	118	175 61
0110 SIX MILE	535	592	755 358
0111 PRATERS CREEK	179.....202		267.....110
0112 MOUNTAIN VIEW	132	165	212 85
0113 ALBERT R LEWIS	292	323	492 123
0114 HOLLY SPRINGS	264	291	436 131
0115 PUMPKINTOWN	253	254	374 124
0116 AMBLER	187	176	275 91
0117 PICKENS I	538.....753		993.....308
0118 PICKENS II	307	529	585 259
0119 PICKENS III	448	563	786 220
0120 CEDAR ROCK	141	165	216 86
0121 RICES CREEK	225	224	331 120
0122 LIBERTY I	414	569	758 228
0123 LIBERTY II	157.....255		281.....161
0124 FLAT ROCK	263	276	406 131
0125 ZION	357	422	531 255
0126 SMITH GROVE	437	501	627 318
0127 ARIAL MILL	392	469	617 232
0128 PARK STREET	260	420	408 263
0129 BRUSHY CREEK	270.....262		342.....182
0130 FOREST ACRES	489	526	684 327
0131 EASLEY	329	467	489 310
0132 MCKISSICK	382	477	511 335
0133 DACUSVILLE	547	650	906 293
0134 CROSSWELL	382	395	578 206
0135 GEORGES CREEK	234.....184		309.....113
0136 POWERSVILLE	410	319	501 215
0137 ROCK SPRINGS	649	477	796 321
0138 PICKENSVILLE	197	226	258 160
0139 SIMPSON	57	376	98 335
0140 ABSENTEE	679	789	231 695 331

TOTAL 432 12,987 .16,170 2,823 16,935..7,484

GENERAL ELECTION
 PICKENS COUNTY
 NOVEMBER 3, 1992

* * * CONTINUED * * *

STATE SENATE DIST 2

S.C. HOUSE OF REP DIST 3

- 1 REP - CLAUDE V. MARCHBANKS, JR.
- 2 DEM - MALCOLM SKOVE

S. C. HOUSE OF REP DIST 4

- 3 REP - TEDDY N. TROTTER
- 4 DEM - DON DURHAM

S. C. HOU OF REP DIST 5

- 5 REP - ALFRED ROBINSON, JR.

* * * CONTINUED * * *

	1.....2	3.....4	5
0100 CHALLENGED BALLOT	1	5	1
0101 STONE CHURCH	585	592	
0102 UNIVERSITY	429	377	
0103 CALHOUN	331	439	
0104 CLEMSON	618	519	
0105 PIKE	154.....166		
0106 CENTRAL I	455	420	
0107 CENTRAL II	315	210	13 17
0108 NORRIS	.	.	346 188
0109 LAWRENCE CHAPEL	161	81	
0110 SIX MILE	683	443	
0111 PRATERS CREEK	115.....70	134.....64	
0112 MOUNTAIN VIEW	.	209	92
0113 ALBERT R LEWIS	.	444	177
0114 HOLLY SPRINGS	.	431	140
0115 PUMPKINTOWN	.	394	109
0116 AMBLER	.	282	88
0117 PICKENS I	.	976.....337	
0118 PICKENS II	.	545	303
0119 PICKENS III	.	774	256
0120 CEDAR ROCK	.	.	265
0121 RICES CREEK	.	340	108
0122 LIBERTY I	.	679	311
0123 LIBERTY II	.	260.....183	
0124 FLAT ROCK	.	.	413
0125 ZION	.	.	642
0126 SMITH GROVE	.	.	794
0127 ARIAL MILL	.	.	692
0128 PARK STREET	.	.	510
0129 BRUSHY CREEK	.	.	452
0130 FOREST ACRES	.	.	880
0131 EASLEY	.	.	650
0132 MCKISSICK	.	.	554
0133 DACUSVILLE	.	342	133
0134 CROSSWELL	.	.	
0135 GEORGES CREEK	.	.	
0136 POWDERSVILLE	.	.	
0137 ROCK SPRINGS	.	.	824
0138 PICKENSVILLE	.	.	360
0139 SIMPSON	.	.	159
0140 ABSENTEE	321	255	254 99 306

GENERAL ELECTION
PICKENS COUNTY
NOVEMBER 3, 1992

* * * CONTINUED * * *

STATE SENATE DIST 2

S.C. HOUSE OF REP DIST 3

1 REP - CLAUDE V. MARCHBANKS, JR.

2 DEM - MALCOLM SKOVE

S. C. HOUSE OF REP DIST 4

3 REP - TEDDY N. TROTTER

4 DEM - DON DURHAM

S. C. HOU OF REP DIST 5

5 REP - ALFRED ROBINSON, JR.

* * * CONTINUED * * *

	1.....2	3.....4	5
TOTAL	4,168	3,573	6,428 2,606 7,501

GENERAL ELECTION
 PICKENS COUNTY
 NOVEMBER 3, 1992

* * * CONTINUED * * *

S. C. HOUSE OF REP DIST 5

S. C. HOUSE OF REP DIST 26

1 REP - REX F. RICE

2 DEM - JAMES G. JIM MATTOS

COUNTY COUNCIL DIST 3

3 REP - MICHAEL H. HANK OWENS

4 DEM - J. MAC WELBORN *

COUNTY COUNCIL DIST 4

5 REP - G. NEIL SMITH *

* * * CONTINUED * * *

	1.....2	3.....4	5
0100 CHALLENGED BALLOT	0	2	0
0113 ALBERT R LEWIS	.	295	318
0114 HOLLY SPRINGS	.	256	302
0115 PUMPKINTOWN	.	278	208
0116 AMBLER	.	19	15
0117 PICKENS I	.	562	721
0118 PICKENS II	.	336	508
0119 PICKENS III	.	440	562
0120 CEDAR ROCK			
0121 RICES CREEK	.	.	380
0122 LIBERTY I	.	.	859
0123 LIBERTY II	.	.	308
0124 FLAT ROCK	.	.	412
0125 ZION	.	.	632
0126 SMITH GROVE	.	.	784
0127 ARIAL MILL	.	29	19
0128 PARK STREET			
0129 BRUSHY CREEK			
0130 FOREST ACRES			
0131 EASLEY			
0132 MCKISSICK	84	52	
0133 DACUSVILLE	381	345	
0134 CROSSWELL	399	393	
0135 GEORGES CREEK	260	156	
0136 POWDERSVILLE	458	260	
0137 ROCK SPRINGS	124	53	
0138 PICKENSVILLE			
0139 SIMPSON			
0140 ABSENTEE	55	44	92 104 123
TOTAL	1,761	1,303	2,309 2,761 3,943

GENERAL ELECTION
 PICKENS COUNTY
 NOVEMBER 3, 1992

* * * CONTINUED * * *

COUNTY COUNCIL DIST 4
 COUNTY COUNCIL DIST 5

1 REP - J. C. HAYES *

COUNTY COUNCIL DIST 6
 2 REP - SAM CALLOWAY*
 3 DEM - BOB BROWN

AUDITOR

4 REP - GEORGE N. BRYANT *

CLERK OF COURT

5 DEM - OLIVER A. NEALY*
 * * * CONTINUED * * *

	1	2.....3	4	5
0100 CHALLENGED BALLOT	0	0 0	5	6
0101 STONE CHURCH	.	.	839	842
0102 UNIVERSITY	.	.	546	507
0103 CALHOUN	.	.	470	544
0104 CLEMSON	.	.	832	752
0105 PIKE	232	222
0106 CENTRAL I	.	.	593	658
0107 CENTRAL II	.	.	417	414
0108 NORRIS	.	.	395	426
0109 LAWRENCE CHAPEL	.	.	196	182
0110 SIX MILE	.	.	885	889
0111 PRATERS CREEK	317	319
0112 MOUNTAIN VIEW	.	.	235	226
0113 ALBERT R LEWIS	.	.	549	535
0114 HOLLY SPRINGS	.	.	488	442
0115 PUMPKINTOWN	.	.	413	374
0116 AMBLER	.	194 127	290	274
0117 PICKENS I	1,094	1,139
0118 PICKENS II	.	.	637	759
0119 PICKENS III	.	.	856	871
0120 CEDAR ROCK	.	200 97	263	242
0121 RICES CREEK	.	.	377	349
0122 LIBERTY I	.	.	838	800
0123 LIBERTY II	308	372
0124 FLAT ROCK	.	.	415	375
0125 ZION	.	.	637	580
0126 SMITH GROVE	.	.	794	723
0127 ARIAL MILL	.	180 81	707	668
0128 PARK STREET	487	.	504	523
0129 BRUSHY CREEK	430	440	383
0130 FOREST ACRES	834	.	876	769
0131 EASLEY	610	.	630	625
0132 MCKISSICK	.	513 309	667	669
0133 DACUSVILLE	.	700 470	977	922
0134 CROSSWELL	.	507 263	670	575
0135 GEORGES CREEK	.	292....119	354	299
0136 POWERSVILLE	161	366 142	585	472
0137 ROCK SPRINGS	930	.	956	776
0138 PICKENSVILLE	329	.	348	328
0139 SIMPSON	145	.	124	388
0140 ABSENTEE	181	133 67	1,046	946

GENERAL ELECTION
PICKENS COUNTY
NOVEMBER 3, 1992

* * * CONTINUED * * *

COUNTY COUNCIL DIST 4

COUNTY COUNCIL DIST 5

1 REP - J. C. HAYES

COUNTY COUNCIL DIST 6

2 REP - SAM CALLOWAY

3 DEM - BOB BROWN

AUDITOR

4 REP - GEORGE N. BRYANT

CLERK OF COURT

5 DEM - OLIVER A. NEALY

* * * CONTINUED * * *

	1	2.....3	4	5
TOTAL	4,107	3,085	1,675	22,804 22,159

GENERAL ELECTION
 PICKENS COUNTY
 NOVEMBER 3, 1992

* * * CONTINUED * * *

CLERK OF COURT
 CORONER

1 REP - MITCHELL T. DAVIS *

SHERIFF

2 REP - FRANK D. MASTERS
 3 DEM - C. DAVID STONE *

TREASURER

4 REP - DALE M. LOOPER

	1	2.....3	4
0100 CHALLENGED BALLOT	5	4 5	6
0101 STONE CHURCH	816	354 785	831
0102 UNIVERSITY	532	332 432	540
0103 CALHOUN	457	254 493	468
0104 CLEMSON	806	461 644	818
0105 PIKE	224	110....201	232
0106 CENTRAL I	615	281 570	619
0107 CENTRAL II	422	198 350	422
0108 NORRIS	393	192 345	401
0109 LAWRENCE CHAPEL	196	77 160	202
0110 SIX MILE	887	359 767	917
0111 PRATERS CREEK	309	124....259	325
0112 MOUNTAIN VIEW	234	119 181	244
0113 ALBERT R LEWIS	553	187 437	550
0114 HOLLY SPRINGS	488	237 333	492
0115 PUMPKINTOWN	408	216 291	418
0116 AMBLER	293	126 239	311
0117 PICKENS I	1,119	349....956	1,129
0118 PICKENS II	650	233 619	671
0119 PICKENS III	869	285 739	872
0120 CEDAR ROCK	261	110 194	269
0121 RICES CREEK	382	175 282	383
0122 LIBERTY I	830	354 631	855
0123 LIBERTY II	315	135....312	319
0124 FLAT ROCK	424	210 329	421
0125 ZION	627	298 482	640
0126 SMITH GROVE	774	371 572	803
0127 ARIAL MILL	708	292 568	721
0128 PARK STREET	498	251 433	510
0129 BRUSHY CREEK	432	207....323	445
0130 FOREST ACRES	863	382 634	882
0131 EASLEY	608	244 552	627
0132 MCKISSICK	656	282 561	674
0133 DACUSVILLE	969	412 784	1,035
0134 CROSSWELL	649	309 477	675
0135 GEORGES CREEK	348	194....220	364
0136 POWERSVILLE	583	338 379	578
0137 ROCK SPRINGS	931	533 578	948
0138 PICKENSVILLE	342	131 285	351
0139 SIMPSON	119	52 380	128
0140 ABSENTEE	1,037	512 86	1,032

TOTAL

22,632 10,290.18,645 23,128

GENERAL ELECTION
 PICKENS COUNTY
 NOVEMBER 3, 1992

SCHOOL TRUSTEE DIST 1

- 1 RANDALL T. ADKINS
- 2 HERBERT P. COOPER, JR. *
- 3 PAUL C. SCHLEIFER
- 4 ROBERT M. SEXTON

	1.....	2.....	3.....	4
0100 CHALLENGED BALLOT	0	0	0	0
0101 STONE CHURCH	162	551	88	175
0102 UNIVERSITY	71	244	77	96
0103 CALHOUN	67	265	68	91
0104 CLEMSON	26	64	9	26
0105 PIKE	12.....	24.....	5.....	5
0140 ABSENTEE	21	115	31	29
TOTAL	359	1,263	278	422

GENERAL ELECTION
 PICKENS COUNTY
 NOVEMBER 3, 1992

SCHOOL TRUSTEE DIST 3

- 1 GERALDINE D. CHAPMAN *
- 2 JAMES A. TOMLINSON
- 3 J. A. WLEKLINSKI, JR.

SCHOOL TRUSTEE DIST 5

- 4 DICK LEOPARD
- 5 DEXTER B. ROGERS *

* * * CONTINUED * * *

	1.....	2.....	3.....	4.....	5.....
0100 CHALLENGED BALLOT	3	1	0	0	1
0113 ALBERT R LEWIS	419	103	58		
0114 HOLLY SPRINGS	370	68	76		
0115 PUMPKINTOWN	259	97	53		
0116 AMBLER	20	6	4		
0117 PICKENS I	692	343	184		
0118 PICKENS II	432	230	83		
0119 PICKENS III	554	275	103		
0127 ARIAL MILL	13	22	8		
0128 PARK STREET	.	.	.	233	314
0129 BRUSHY CREEK	.	.	.	217	221
0130 FOREST ACRES	.	.	.	438	429
0131 EASLEY	.	.	.	237	392
0136 POWERSVILLE	.	.	.	94	66
0137 ROCK SPRINGS	.	.	.	471	423
0138 PICKENSVILLE	.	.	.	168	185
0139 SIMPSON	.	.	.	196	100
0140 ABSENTEE	90	54	11	57	121
TOTAL	2,852	1,199	580	2,111	2,252

GENERAL ELECTION
 PICKENS COUNTY
 NOVEMBER 3, 1992

* * * CONTINUED * * *

SCHOOL TRUSTEE DIST 5
 SOIL & WATER CONSERVATION COMM
 1 H. DON JAMESON
 WATERSHED COMM BRUSHY CREEK DIST 1
 2 JIM HOPKINS
 WATERSHED COMM OOLENOY 3
 VOTE FOR 2
 3 WRITE-IN
 4 WRITE-IN

	1	2	3.....4
0100 CHALLENGED BALLOT	4	1	0 0
0101 STONE CHURCH	767		
0102 UNIVERSITY	430		
0103 CALHOUN	412		
0104 CLEMSON	656		
0105 PIKE	202		
0106 CENTRAL I	569		
0107 CENTRAL II	359		
0108 NORRIS	348		
0109 LAWRENCE CHAPEL	178		
0110 SIX MILE	758		
0111 PRATERS CREEK	274		
0112 MOUNTAIN VIEW	201		
0113 ALBERT R LEWIS	508		
0114 HOLLY SPRINGS	454		0 0
0115 PUMPKINTOWN	347		30 6
0116 AMBLER	217		3 2
0117 PICKENS I	1,046		
0118 PICKENS II	643		
0119 PICKENS III	777		
0120 CEDAR ROCK	234		
0121 RICES CREEK	334		
0122 LIBERTY I	735		
0123 LIBERTY II	272		
0124 FLAT ROCK	317		
0125 ZION	539	0	
0126 SMITH GROVE	683	0	
0127 ARIAL MILL	605		
0128 PARK STREET	448	2	
0129 BRUSHY CREEK	378	15	
0130 FOREST ACRES	744	78	
0131 EASLEY	528	3	
0132 MCKISSICK	586		
0133 DACUSVILLE	827		12 1
0134 CROSSWELL	548		
0135 GEORGES CREEK	294		
0136 POWERSVILLE	453	137	
0137 ROCK SPRINGS	806	110	
0138 PICKENSVILLE	312	301	
0139 SIMPSON	122	0	
0140 ABSENTEE	841	17	0 0
TOTAL	19,756	664	45.....9

441


GENERAL ELECTION
PICKENS COUNTY
NOVEMBER 3, 1992

WATERSHED COMM THREE & TWENTY 4

VOTE FOR 5
1 W. J. BUCK COLLINS
2 ROSS A. JAMESON
3 PHIL TRIPP
4 WRITE-IN
5 WRITE-IN

* * * CONTINUED * * *

	1.....	2.....	3.....	4.....	5
Ø100 CHALLENGED BALLOT	0	0	0	0	0
Ø124 FLAT ROCK	60	59	40	5	3
Ø125 ZION	179	184	123	24	13
Ø140 ABSENTEE	0	0	0	0	0
TOTAL	239	243	163	29	16



Registration and Elections

County of Pickens
311 Pendleton Street, Suite D
Pickens, South Carolina 29671



Phone: 898-5948

898-5949

Fax: 898-5797

Marilyn Satterfield, Director

November 6, 1992

THE FOLLOWING NAMES WERE WRITTEN IN FOR THE WATERSHED DISTRICTS LISTED ON OUR BALLOT IN PICKENS COUNTY:

PRECINCT	WATERSHED	CANDIDATE	VOTES
133	Oolenoy	Bob Brown	3*
		Buddy Cox	1
		Charles Mount	1
114	Oolenoy	Tony Shehan	1
		Clarence E. Shehan	1
115	Oolenoy	Thomas Furman	6*
		Don Stroebeck	2
		Rick Lanford	1
		Buddy Cox	1
		Thomas E. Jones	1
		Bill Ranson	1
		Katherine Sermons	1
		Hoyt Clark	1
		Tony Shehan	1
125	Brushy Creek	Larry Stroud	2

RICHLAND COUNTY
 VOTES CAST IN GENERAL ELECTION
 HELD IN SOUTH CAROLINA NOVEMBER 03, 1992

PRECINCTS	PRESIDENT AND VICE-PRESIDENT					U S SENATE					REPRESENTATIVE IN CONGRESS					
	(A) PK HN LI LO LH IT P S /	(U) FH UN LN AO NZ /	(R) BQ UU SA HY L /E	(L) ML AO RR RD OU /	(P) PS ET RO OC TK D /A LE	(D) CG GO LR LE N T ON /	(A) RC OL BA ER RK TS O BN /	(R) TH OA MR MT YN E T	(L) HJ AO RH KN S ON	(D) FH FO RL LL T Z N G S	(W) HW IR SI CT E I N	DIST NO 002		DIST NO 006		
	(R) S	(L) GS	(W) HW	(R) JC	(D) WC	(W) HW										
WARD 1	1	0	416	14	113	493	5	359	41	583	0	478	122	0	0	0
WARD 2	2	1	59	3	8	193	5	54	4	185	0	0	0	0	55	189
WARD 3	5	0	245	4	55	385	9	218	15	415	0	0	0	0	220	422
WARD 4	0	2	216	6	52	490	2	204	36	492	0	0	0	0	215	513
WARD 5	0	0	92	11	22	157	6	84	23	159	0	0	0	0	97	156
WARD 6	2	0	561	12	82	359	7	451	35	464	0	607	89	0	0	0
WARD 7	3	2	20	0	9	708	8	15	1	666	0	0	0	0	13	698
WARD 8	5	0	9	1	7	367	6	6	1	334	0	0	0	0	8	353
WARD 9	2	3	18	0	8	659	5	15	3	635	0	0	0	0	11	659
WARD 10	0	1	518	6	100	551	4	418	43	675	3	609	154	0	0	0
WARD 11	5	2	250	4	49	529	13	202	29	549	0	0	0	0	216	537
WARD 12	0	1	550	9	91	516	6	443	34	634	0	500	115	0	0	0
WARD 13	3	0	623	8	140	591	9	534	75	689	0	777	173	0	0	0
WARD 14	0	1	539	16	85	483	2	443	50	582	1	499	112	1	0	0
WARD 15	3	1	421	6	44	236	1	321	16	355	0	466	61	0	0	0
WARD 16	0	0	653	5	58	291	2	494	23	450	0	685	85	0	0	0
WARD 17	1	0	692	7	90	397	6	579	35	520	0	752	122	1	0	0
WARD 18	1	1	191	4	41	488	6	166	14	493	0	0	0	0	190	483
WARD 19	3	5	31	1	7	760	6	28	2	725	0	0	0	0	21	756
WARD 20	1	2	286	7	58	521	8	263	13	550	0	0	0	0	286	538
WARD 21	3	0	121	7	28	1,027	6	83	7	1,020	0	0	0	0	87	1,033
WARD 22	4	0	82	4	19	509	5	71	7	504	0	0	0	0	73	515
WARD 23	1	1	265	5	73	372	8	249	23	398	0	332	78	0	0	0
WARD 24	0	0	452	5	67	207	5	378	19	298	0	493	75	0	0	0
WARD 25	0	0	686	11	78	246	2	708	22	432	0	894	67	0	0	0
WARD 26	0	0	538	9	114	440	9	498	39	514	0	642	90	0	0	0
WARD 27	0	0	1,011	8	139	439	1	890	49	589	0	1,085	125	0	0	0
WARD 29	1	2	155	4	24	451	5	131	7	450	0	0	0	0	131	468
WARD 30	0	0	9	0	3	86	0	7	0	91	0	0	0	0	7	94
WARD 31	2	1	25	1	19	299	2	61	4	303	0	0	0	0	60	313
WARD 32	4	1	11	0	6	489	5	9	0	470	0	0	0	0	7	489
WARD 33	1	1	104	20	31	572	7	87	14	576	0	0	0	0	99	411
WARD 34	1	1	482	5	49	330	7	340	20	392	1	475	63	0	0	0
ARCADIA	3	3	1,005	13	128	606	17	849	47	758	0	1,118	136	0	0	0
ARDINCAPLE	2	1	20	0	5	213	0	21	0	205	0	0	0	0	21	291
BALLENTINE	2	0	1,195	7	198	373	14	1,115	60	608	0	1,287	148	0	0	0
BLUFF	3	3	73	0	25	1,331	2	47	7	1,307	0	0	0	0	41	1,356
BLYTHEWOOD	1	0	1,244	23	268	725	18	1,150	64	893	0	1,348	145	0	0	0
BRANDON	0	3	618	9	112	402	9	541	38	489	0	721	90	0	0	0
BRIARWOOD	2	1	453	11	104	439	12	595	23	480	0	742	82	0	0	0
COLLEGE PLACE	2	1	157	3	27	918	11	149	2	905	0	0	0	0	155	922
COOPER	5	2	797	3	117	588	11	670	35	682	0	847	97	0	0	0
DENNYSDIE	2	0	274	3	44	232	6	265	11	257	0	0	0	0	261	230
DENTSVILLE	5	7	284	4	58	1,191	10	250	16	1,203	0	0	0	0	280	1,204
EASTOVER	3	2	223	5	54	1,191	10	218	11	1,158	0	0	0	0	222	1,174
EDGEWOOD	2	1	164	2	25	817	4	122	8	810	0	0	0	0	119	847
ESTATES	2	1	905	14	180	482	16	834	41	614	0	1,065	106	0	0	0
FAIRLAWN	1	1	222	4	45	656	6	218	7	644	0	0	0	0	214	668
FAIRHOLD	1	2	19	1	8	742	4	15	3	732	0	0	0	0	9	753
E FOREST ACRES	0	0	782	5	104	346	2	668	23	457	0	819	71	0	0	0
N FOREST ACRES	0	0	742	7	95	312	8	588	31	498	0	703	74	1	0	0
S FOREST ACRES	0	1	746	8	108	316	14	613	27	443	0	761	73	0	0	0
NEW FRIARSGATE	3	0	1,158	5	197	632	14	1,096	93	740	0	1,324	206	0	0	0
OLD FRIARSGATE	1	1	620	4	119	379	11	583	26	449	0	710	89	0	0	0
GADSDEN	5	2	70	1	12	889	8	61	5	851	0	0	0	0	52	881
GARNERS	1	0	94	1	31	313	3	95	3	327	0	0	0	0	98	322
GREENVIEW	4	6	35	1	11	1,391	6	24	2	1,347	0	0	0	0	21	1,391
HAMPTON	1	1	547	8	104	511	12	490	45	552	0	619	107	0	0	0

444

11
 //

HARBISON	:	6	0	1,142	11	243	1,124:	23	1,143	79	1,214	0:	1,368	222	0	0	0	0:
HOPKINS	:	4	2	145	4	34	1,175:	16	132	12	1,134	0:	0	0	0	127	1,174	0:
HORRELL HILL	:	1	0	745	15	193	585:	14	796	66	658	0:	865	110	0	0	0	0:
HUNTING CREEK	:	1	0	149	0	22	40:	0	113	6	88	0:	150	13	0	0	0	0:
KEELS	:	4	2	534	3	149	902:	16	526	36	931	0:	633	88	0	0	0	0:
KEENAN	:	2	3	246	6	61	593:	6	204	12	609	0:	0	0	0	222	597	0:
KILLIAN	:	2	3	358	8	73	488:	11	321	23	519	0:	418	43	0	0	0	0:
KINGSWOOD	:	4	1	532	4	111	715:	16	481	52	777	0:	630	89	0	0	0	0:
LINCOLNSHIRE	:	3	2	63	3	19	1,169:	10	57	11	1,130	0:	0	0	0	43	1,189	0:
LYKESLAND	:	0	1	1,084	16	228	702:	22	974	72	850	1:	1,252	174	0	0	0	0:
MEADONLAKE	:	3	1	59	3	19	1,379:	3	39	2	1,353	0:	0	0	0	34	1,404	0:
MIDWAY	:	4	2	686	9	123	717:	15	623	36	787	0:	750	96	0	0	0	0:
MILL CREEK	:	1	0	458	8	106	383:	10	405	34	439	0:	522	59	0	0	0	0:
MONTICELLO	:	4	0	459	4	48	436:	12	432	13	451	0:	474	40	0	0	0	0:
NORTH SPRINGS	:	3	3	1,343	21	236	881:	22	1,212	73	1,059	0:	1,494	216	0	0	0	0:
OAKWOOD	:	3	2	506	6	97	419:	8	463	20	471	0:	563	64	0	0	0	0:
OLYMPIA	:	2	3	136	6	23	623:	7	119	6	629	0:	0	0	0	151	598	0:
PEWNINGTON	:	2	0	642	4	77	272:	4	544	22	373	0:	691	69	0	0	0	0:
PINE LAKES	:	5	3	251	6	84	812:	15	299	28	823	0:	430	78	0	0	0	0:
PINEWOOD	:	0	0	335	2	41	280:	5	288	13	315	0:	366	30	0	0	0	0:
PONTIAC	:	5	2	890	6	175	593:	22	808	47	678	0:	942	114	0	0	0	0:
RIDGEWOOD	:	2	0	33	3	8	611:	4	26	3	592	0:	0	0	0	21	613	0:
RIVERSIDE	:	3	3	1,249	14	247	972:	30	1,111	92	1,114	0:	1,430	196	0	0	0	0:
ST ANDREWS	:	2	0	506	4	82	329:	10	437	23	399	0:	540	51	0	0	0	0:
SATCHELFORD	:	1	0	415	6	64	181:	4	349	13	248	0:	442	42	0	0	0	0:
SPRING VALLEY	:	6	2	1,582	16	224	1,190:	38	1,358	67	1,409	0:	1,741	295	0	0	0	0:
SPRINGVILLE	:	0	2	1,006	13	195	315:	8	997	57	406	0:	1,108	137	0	0	0	0:
MALDEN	:	14	1	425	9	93	823:	14	397	38	872	0:	486	70	0	0	0	0:
WHITEHELL	:	4	2	789	14	165	1,098:	18	745	59	1,145	0:	920	137	0	0	0	0:
WILDEHOOD	:	1	3	1,080	16	146	426:	18	986	39	578	0:	1,146	124	0	0	0	0:
WOODFIELD	:	7	3	719	9	150	812:	28	642	49	860	0:	833	128	0	0	0	0:
WOODLANDS	:	1	1	518	3	88	334:	12	457	25	401	0:	559	67	0	0	0	0:
ABSENTEE	:	3	6	1,759	14	342	1,590:	26	1,436	93	1,863	1:	2,140	384	1	139	516	1:
CURBS/WHITE-IN	:	0	0	22	0	0	0:	0	0	0	0	0:	0	0	0	0	0	0:
CHALLENGE BALLO	:	0	0	0	0	2	23:	0	20	1	25	0:	24	3	0	1	11	0:
COUNTY TOTALS	:	208	121	43,744	611	7,918	53,648:	865	39,118	2,554	58,861	7:	44,255	6,094	4	4,007	24,768	1:

445

RICHLAND COUNTY
VOTES CAST IN GENERAL ELECTION
HELD IN SOUTH CAROLINA NOVEMBER 03, 1992

STATE SENATE

	DIST NO 019		DIST NO 020		DIST NO 021		DIST NO 022			
	(D)	(W)	(R)	(L)	(R)	(L)	(D)	(W)	(R)	(W)
	* P	M H	* C	R K	J J	B B	* J	M H	* G	M H
	K A	I R	J O	I E	O A	I R	D A	I R	M I	I R
	A T	S I	O U	C N	H C	L O	A C	S I	A E	S I
	Y T	C T	H R	H S	H K	L O	R K	C T	R S	C T
	E	E	H S	A E	S	K	R S	E	R E	E
	R	-	O	R Y	L O	S	E O	-	E	-
	S	I	N	D	N		L N	I	N	I
	O	N					L	N	N	N

PRECINCTS

WARD 1	0	0	0	0	442	51	421	0	0	0
WARD 2	0	0	0	0	59	8	173	0	0	0
WARD 3	411	0	0	0	0	0	0	0	0	0
WARD 4	0	0	268	78	8	0	4	0	0	0
WARD 5	0	0	0	0	92	49	111	0	0	0
WARD 6	0	0	0	0	0	0	0	0	645	0
WARD 7	226	0	21	7	0	0	0	0	0	0
WARD 8	0	0	0	0	7	2	350	0	0	0
WARD 9	0	0	0	0	11	5	650	0	0	0
WARD 10	0	0	720	119	0	0	0	0	0	0
WARD 11	0	0	0	0	250	34	377	0	0	0
WARD 12	0	0	698	132	0	0	0	0	0	0
WARD 13	0	0	797	167	0	0	0	0	0	0
WARD 14	0	0	700	108	0	0	0	0	0	0
WARD 15	0	0	460	44	0	0	0	0	37	0
WARD 16	0	0	0	0	0	0	0	0	749	0
WARD 17	0	0	113	28	0	0	0	0	705	3
WARD 18	0	0	204	46	0	0	0	0	0	0
WARD 19	747	0	0	0	0	0	0	0	0	0
WARD 20	550	0	0	0	0	0	0	0	0	0
WARD 21	1,025	0	0	0	0	0	0	0	0	0
WARD 22	497	0	0	0	0	0	0	0	0	0
WARD 23	0	0	365	80	0	0	0	0	0	0
WARD 24	0	0	0	0	0	0	0	0	535	0
WARD 25	0	0	0	0	0	0	0	0	955	0
WARD 26	0	0	496	108	84	6	72	1	29	1
WARD 27	0	0	1,142	195	25	1	53	0	0	0
WARD 29	455	0	0	0	0	0	0	0	0	0
WARD 30	0	0	27	22	0	0	0	0	0	0
WARD 31	189	0	0	0	0	0	0	0	0	0
WARD 32	0	0	0	0	5	1	482	0	0	0
WARD 33	0	0	0	0	70	21	552	0	0	0
WARD 34	0	0	462	72	0	0	0	0	0	0
ARCADIA	48	0	0	0	0	0	0	0	897	0
ARDINCAPLE	286	0	0	0	0	0	0	0	0	0
BALLENTINE	0	0	1,251	157	0	0	0	0	0	0
BLUFF	0	0	0	0	43	7	1,358	0	0	0
BLYTHEWOOD	915	0	0	0	0	0	0	0	0	0
BRANDON	0	0	682	117	2	2	4	0	0	0
BRIARWOOD	0	0	0	0	0	0	0	0	811	0
COLLEGE PLACE	922	0	0	0	0	0	0	0	0	0
COOPER	0	0	0	0	860	74	474	1	0	0
DENNYSDIE	282	0	0	0	0	0	0	0	0	0
DENTSVILLE	1,177	0	0	0	0	0	0	0	0	0
EASTOVER	0	0	0	0	264	23	1,126	0	0	0
EDGEWOOD	824	0	0	0	0	0	0	0	0	0
ESTATES	0	0	0	0	0	0	0	0	795	0
FAIRLAWN	684	2	0	0	0	0	0	0	0	0
FAIRHOLD	747	0	0	0	0	0	0	0	0	0
E FOREST ACRES	0	0	0	0	0	0	0	0	949	0
N FOREST ACRES	0	0	0	0	0	0	0	0	829	0
S FOREST ACRES	0	0	0	0	0	0	0	0	861	0
NEW FRIARSGATE	0	0	1,291	229	0	0	0	0	0	0
OLD FRIARSGATE	0	0	682	100	0	0	0	0	0	0
GADSDEN	0	0	0	0	63	7	867	0	0	0
GARHERS	0	0	0	0	122	6	293	0	0	0
GREENVIEW	1,386	0	0	0	0	0	0	0	0	0
HAMPTON	0	0	505	104	131	26	82	0	0	0



HARBISON	:	131	0	1,227	224	0	0	0	0	0	0	0	0	0:
HOPKINS	:	0	0	0	0	127	7	1,162	0	0	0	0	0	0:
HORRELL HILL	:	0	0	0	0	902	72	341	0	0	0	0	0	0:
HUNTING CREEK	:	0	0	0	0	153	18	44	0	0	0	0	0	0:
KEELS	:	930	0	0	0	0	0	0	0	0	0	0	0	0:
KEENAN	:	471	0	0	0	0	0	0	0	0	209	0	0	0:
KILLIAN	:	542	0	0	0	0	0	0	0	0	0	0	0	0:
KINGSHOOD	:	0	0	649	135	0	0	0	0	0	0	0	0	0:
LINCOLNSHIRE	:	1,160	0	0	0	0	0	0	0	0	0	0	0	0:
LYKESLAND	:	0	0	0	0	0	0	0	0	0	1,143	0	0	0:
MEADOWLAKE	:	1,378	0	0	0	0	0	0	0	0	0	0	0	0:
MIDWAY	:	37	0	0	0	0	0	0	0	0	768	0	0	0:
MILL CREEK	:	0	0	400	78	70	13	119	0	0	0	0	0	0:
MONTECELLO	:	477	0	0	0	0	0	0	0	0	0	0	0	0:
NORTH SPRINGS	:	0	0	0	0	0	0	0	0	0	1,543	0	0	0:
OAKWOOD	:	0	0	0	0	0	0	0	0	0	631	0	0	0:
OLYMPIA	:	0	0	0	0	132	24	579	0	0	0	0	0	0:
PENNINGTON	:	0	0	754	73	0	0	0	0	0	0	0	0	0:
PINE LAKES	:	0	0	0	0	0	0	0	0	0	386	0	0	0:
PINEWOOD	:	0	0	0	0	112	7	80	0	0	212	0	0	0:
PONTIAC	:	0	0	0	0	0	0	0	0	0	1,025	0	0	0:
RIDGEWOOD	:	599	0	0	0	0	0	0	0	0	0	0	0	0:
RIVERSIDE	:	0	0	1,447	310	0	0	0	0	0	0	0	0	0:
ST ANDREWS	:	0	0	562	76	0	0	0	0	0	0	0	0	0:
SATCHELFORD	:	0	0	0	0	19	1	1	0	0	491	0	0	0:
SPRING VALLEY	:	175	0	0	0	0	0	0	0	0	1,797	0	0	0:
SPRINGVILLE	:	0	0	1,071	148	0	0	0	0	0	0	0	0	0:
WALDEN	:	914	0	5	2	0	0	0	0	0	0	0	0	0:
WHITEWELL	:	0	0	893	212	0	0	0	0	0	0	0	0	0:
WILDEWOOD	:	0	0	0	0	0	0	0	0	0	1,172	0	0	0:
WOODFIELD	:	0	0	0	0	0	0	0	0	0	775	0	0	0:
WOODLANDS	:	0	0	612	74	0	0	0	0	0	0	0	0	0:
ABSENTEE	:	461	1	803	162	167	19	223	0	0	997	2	0	2:
CURBS/WRITE-IN	:	0	0	0	0	0	0	0	0	0	0	0	0	0:
CHALLENGE BALLO	:	5	0	17	5	3	1	7	0	0	7	0	0	0:
COUNTY TOTALS	:	18,651	3	19,324	3,412	4,163	485	10,005	2	19,973	6	1	0	6:

447

RICHLAND COUNTY
VOTES CAST IN GENERAL ELECTION
HELD IN SOUTH CAROLINA NOVEMBER 03, 1992

PRECINCTS	HOUSE OF REPRESENTATIVES																	CLERK OF COURT		
	DIST NO 070	DIST NO 071	DIST NO 072	DIST NO 073	DIST NO 074	DIST NO 075	DIST NO 076	DIST NO 077	DIST NO 078	DIST NO 079	DIST NO 080	DIST NO 00								
	(D)	(R)	(L)	(R)	(D)	(D)	(W)	(L)	(D)	(R)	(W)	(D)	(W)	(R)	(D)	(R)	(D)	(D)	(W)	
	J E	R U	Y M	J K	R R	B B	M W	J G	M H	M H	J C	H N	H N	R J	C S	S B	D B	C S	M S	
	O A	I I	O O	A R	T O	A Y	I R	U R	J A	I R	J C	I R	J H	H A	R O	I U	A E	J R	A O	
	S L	C M	N R	I F	I G	L R	S I	L I	A I	I R	O O	S I	U I	E C	O R	G S	V R	A O	H O	
	E	K N	N E	E	M E	H D	C T	I F	D E	R R	H T	C T	N S	T O	L N	I R	M H	R R	R T	
	P			T S	A		E	A F	S	I	N T	E	E S	T B	A I	E	E E	N	B T	
	H		P	H	E		N	N I	O	N	L J	I	A	D O	R	L	S R	C	R	
	H			H			I	H		N	R	N	S					E	A	
				F															A	
WARD 1	0	0	0	130	191	0	0	0	63	179	0	0	0	0	0	0	0	0	0	547
WARD 2	0	0	0	0	0	0	0	0	0	183	0	0	0	0	0	0	0	0	0	170
WARD 3	0	0	0	185	471	0	0	0	0	0	0	0	0	0	0	0	0	0	0	417
WARD 4	0	0	0	0	0	0	471	0	0	0	0	0	0	0	0	0	0	0	0	472
WARD 5	0	0	0	86	167	0	0	0	0	0	0	0	0	0	0	0	0	0	0	164
WARD 6	0	0	0	0	0	0	206	0	0	321	0	0	0	0	0	0	0	0	0	466
WARD 7	0	0	0	0	0	0	652	0	0	0	0	0	0	0	0	0	0	0	0	638
WARD 8	0	0	0	0	0	0	346	0	0	0	0	0	0	0	0	0	0	0	0	334
WARD 9	0	0	0	0	0	0	157	0	0	8	472	0	0	0	0	0	0	0	0	619
WARD 10	0	0	0	321	743	0	0	0	3	1	0	0	0	0	0	0	0	0	0	629
WARD 11	0	0	0	0	0	0	0	0	43	595	0	0	0	0	0	0	0	0	0	539
WARD 12	0	0	0	0	0	0	0	0	101	725	0	0	0	0	0	0	0	0	0	595
WARD 13	0	0	0	0	0	0	0	0	137	800	0	0	0	0	0	0	0	0	0	725
WARD 14	0	0	0	0	0	0	0	0	98	664	0	0	0	0	0	0	0	0	0	563
WARD 15	0	0	0	0	0	0	0	0	60	409	0	0	0	0	0	0	0	0	0	338
WARD 16	0	0	0	0	0	0	0	0	8	46	674	0	0	0	0	0	0	0	0	388
WARD 17	0	0	0	0	0	0	0	0	0	799	2	0	0	0	0	0	0	0	0	512
WARD 18	0	0	0	0	0	0	457	0	0	0	0	0	0	0	0	0	0	0	0	496
WARD 19	0	0	0	0	0	0	727	0	0	0	0	0	0	0	0	0	0	0	0	701
WARD 20	0	0	0	0	0	0	539	0	0	0	0	0	0	0	0	0	0	0	0	537
WARD 21	0	0	0	0	0	1,000	0	0	0	0	0	0	0	0	0	0	0	0	0	973
WARD 22	0	0	0	76	503	0	0	0	0	0	0	0	0	0	0	0	0	0	0	484
WARD 23	0	0	0	0	0	0	0	0	61	409	16	0	0	0	0	0	0	0	0	390
WARD 24	0	0	0	0	0	0	0	0	0	1	515	0	0	0	0	0	0	0	0	317
WARD 25	0	0	0	0	0	0	0	0	0	0	897	0	0	0	0	0	0	0	0	425
WARD 26	19	0	0	0	0	0	0	0	0	0	621	1	0	0	0	13	19	49	535	
WARD 27	0	0	0	0	0	0	0	0	0	0	1,108	0	0	0	0	20	33	46	662	
WARD 29	0	0	0	82	222	204	0	0	0	0	0	0	0	0	0	0	0	0	0	428
WARD 30	0	0	0	8	86	0	0	0	0	0	0	0	0	0	0	0	0	0	0	49
WARD 31	0	0	0	0	0	103	197	0	0	0	0	0	0	0	0	0	0	0	0	302
WARD 32	0	0	0	0	0	0	468	0	0	0	0	0	0	0	0	0	0	0	0	466
WARD 33	0	0	0	0	0	0	0	0	35	634	0	0	0	0	0	0	0	0	0	497
WARD 34	0	0	0	0	0	0	325	0	0	18	2	0	0	0	0	0	0	0	0	378
ARCADIA	0	0	0	0	0	0	0	0	0	79	0	25	0	1,042	465	0	0	0	0	684
ARDINCAPLE	0	0	0	22	203	0	0	0	0	0	0	0	0	0	0	0	0	0	0	272
BALLENTINE	0	1,358	160	0	0	0	0	0	0	0	0	0	0	0	0	0	0	0	0	658
BLUFF	86	0	0	0	0	0	0	0	0	0	0	0	0	0	0	18	560	721	1,275	
BLYTHEWOOD	0	0	0	0	0	0	0	0	0	0	764	0	0	442	126	0	0	0	0	1,007
BRANDON	0	0	0	0	0	0	0	0	0	288	0	0	0	0	94	482	105	0	0	555
BRIARWOOD	0	0	0	0	0	0	0	0	0	0	0	0	0	438	251	292	120	0	0	501
COLLEGE PLACE	0	0	0	0	0	891	0	0	0	0	0	0	0	0	0	0	0	0	0	796
COOPER	0	0	0	0	0	0	0	0	0	0	0	0	0	999	408	0	0	0	0	563
DENNYSIDE	0	0	0	0	0	280	0	0	0	0	0	0	0	0	0	0	0	0	0	281
DENTSVILLE	0	0	0	0	0	0	0	0	0	0	0	0	1,125	0	0	0	0	0	0	1,147
EASTOVER	1,162	0	0	0	0	0	0	0	0	0	0	0	0	0	0	0	0	0	0	1,134
EDGEWOOD	0	0	0	0	123	685	0	0	0	0	0	0	0	0	0	0	0	0	0	787
ESTATES	0	0	0	0	0	0	0	0	0	0	0	0	0	0	1,026	377	0	0	0	795
FAIRLAWN	0	0	0	0	0	0	0	0	0	0	672	1	0	0	0	0	0	0	0	679
FAIRHOLD	0	0	0	0	0	730	0	0	0	0	0	0	0	0	0	0	0	0	0	699
E FOREST ACRES	0	0	0	0	0	0	0	0	0	814	0	0	0	0	0	0	0	0	0	615
N FOREST ACRES	0	0	0	0	0	0	0	0	0	704	0	0	0	0	0	0	0	0	0	675
S FOREST ACRES	0	0	0	0	0	0	0	0	0	789	0	0	0	0	0	0	0	0	0	616
NEW FRIARSGATE	0	1,432	157	0	0	0	0	0	0	0	0	0	0	0	0	0	0	0	0	759
OLD FRIARSGATE	0	680	88	0	0	0	0	0	0	0	0	0	0	0	0	0	0	0	0	378
GADSDEN	870	0	0	0	0	0	0	0	0	0	0	0	0	0	0	0	0	0	0	839
GARNERS	317	0	0	0	0	0	0	0	0	0	0	0	0	0	0	0	0	0	0	318
GREENVIEW	0	0	0	0	0	1,347	0	0	0	0	0	0	0	0	0	0	0	0	0	1,292
HAMPTON	0	0	0	0	0	0	0	121	664	0	0	0	0	0	0	0	0	0	0	605

448

RICHLAND COUNTY
VOTES CAST IN GENERAL ELECTION
HELD IN SOUTH CAROLINA NOVEMBER 03, 1992

PRECINCTS	SHERIFF			CORONER		COUNTY COUNCIL												
	DIST NO 00	DIST NO 00	DIST NO 00	DIST NO 00	DIST NO 002	DIST NO 003	DIST NO 007	DIST NO 008	DIST NO 009	DIST NO 010	DIST NO 010	DIST NO 010	DIST NO 010	DIST NO 010	DIST NO 010			
	(R) S AL LA EN	(L) DW EE NB SR	(D) HM IA CT KN EE YY	(W) MW IR CT E I	(R) B FA AR NO KN	(D) AP LO VR IT NE E	(R) M GI EC OK E	(P) MW IA CT HT AS EL	(D) F HI AE RL RD IS ET	(W) MW IR SI CT E I	(D) K GE NE NE DD OY LY ND	(R) M SO TR ER VI ES N	(D) JH OA NR AV TE HY AN	(R) J SA HC AK RS OO NN	(L) MP IA KL EM A	(W) MW IR SI CT E I N	(D) S BC EO RT NT I CE E	(W) MW IR SI CT E I N
WARD 1	511	55	315	0	499	389	0	0	0	0	0	0	0	0	0	0	16	0
WARD 2	77	8	150	0	71	164	0	0	0	0	0	0	0	0	0	0	0	0
WARD 3	293	29	339	0	306	330	0	0	0	0	0	0	0	0	0	0	0	0
WARD 4	274	34	393	0	262	424	0	0	0	0	0	0	0	0	0	0	0	0
WARD 5	112	35	118	0	108	136	0	0	0	0	0	0	0	0	0	0	164	0
WARD 6	669	22	282	0	659	257	0	411	0	0	15	2	0	0	0	0	0	0
WARD 7	56	9	599	0	28	626	0	0	0	0	0	0	0	0	0	0	0	0
WARD 8	21	2	319	0	16	336	0	0	0	0	0	0	0	0	0	0	0	0
WARD 9	39	4	606	0	36	628	0	0	0	0	0	0	0	0	0	0	0	0
WARD 10	651	43	421	0	673	397	0	0	0	0	0	0	0	0	0	0	0	0
WARD 11	320	25	443	0	318	439	0	0	0	0	0	0	0	0	0	0	0	0
WARD 12	655	58	368	0	641	373	0	0	0	0	0	0	0	0	0	0	0	0
WARD 13	744	55	492	0	778	442	0	0	0	0	0	0	0	0	0	0	0	0
WARD 14	649	44	372	0	636	377	0	0	0	0	0	0	0	0	0	0	0	0
WARD 15	514	16	155	0	487	189	0	0	0	0	0	0	0	0	0	0	0	0
WARD 16	699	32	185	0	697	208	0	0	0	0	0	0	0	0	0	0	0	0
WARD 17	794	48	267	0	806	279	0	0	0	0	0	0	0	0	0	0	0	0
WARD 18	263	15	398	0	236	429	0	196	0	0	0	0	0	0	0	0	0	0
WARD 19	63	6	667	0	51	696	0	0	0	0	0	0	0	0	0	0	0	0
WARD 20	301	25	482	0	341	356	0	0	0	0	0	0	0	0	0	0	0	0
WARD 21	179	11	902	0	146	949	0	973	0	0	0	0	0	0	0	0	0	0
WARD 22	133	5	447	0	115	470	0	0	0	0	0	0	0	0	0	0	0	0
WARD 23	364	27	280	0	352	251	0	0	0	0	0	0	0	0	0	0	0	0
WARD 24	526	21	149	0	522	159	0	0	0	0	0	0	0	0	0	0	0	0
WARD 25	948	20	199	0	905	217	0	0	0	0	0	0	0	0	0	0	0	0
WARD 26	628	47	351	0	636	359	0	0	0	0	42	66	0	0	0	0	9	0
WARD 27	1,120	55	347	0	1,083	381	0	0	0	0	0	0	0	0	0	0	0	0
WARD 29	206	10	360	0	190	388	0	0	0	0	0	0	0	0	0	0	0	0
WARD 30	9	0	43	0	4	45	0	0	0	0	0	0	0	0	0	0	42	0
WARD 31	102	9	261	0	79	283	0	0	0	0	0	0	0	0	0	0	0	0
WARD 32	30	2	454	0	15	458	0	0	0	0	0	0	0	0	0	0	0	0
WARD 33	145	22	485	0	140	504	0	0	0	0	0	0	0	0	0	0	0	0
WARD 34	481	28	233	0	492	226	0	356	0	0	0	0	0	0	0	0	0	0
ARCADIA	1,244	47	388	0	1,148	368	0	0	0	0	887	711	0	0	0	0	0	0
ARDINCAPLE	36	4	201	0	31	208	0	0	0	0	0	0	0	0	0	0	0	0
DALLENTINE	1,181	76	440	0	1,261	338	0	0	0	0	0	0	0	0	0	0	0	0
BLUFF	144	11	1,169	0	116	1,227	0	0	0	0	0	0	0	0	0	0	652	0
BLYTHEHOOD	1,350	49	715	0	1,325	710	1,250	425	0	0	0	0	0	0	0	0	0	0
BRANDON	725	40	318	0	718	296	0	0	0	0	0	0	0	0	0	0	0	0
BRIARWOOD	791	40	316	0	770	328	0	0	0	0	0	0	462	458	4	0	0	0
COLLEGE PLACE	262	7	783	0	212	837	0	869	0	0	0	0	0	0	0	0	0	0
COOPER	1,008	30	387	0	945	421	0	0	0	0	765	622	0	0	0	0	0	0
DENNYSIDE	288	15	232	0	297	208	0	0	0	0	297	0	0	0	0	0	0	0
DENTSVILLE	404	21	1,813	0	353	1,070	0	0	0	0	1,195	0	0	0	0	0	0	0
EASTOVER	296	11	1,045	0	293	1,051	0	0	0	0	0	0	0	0	0	0	1,206	0
EDGEWOOD	196	12	710	0	179	747	0	0	780	0	0	0	0	0	0	0	0	0
ESTATES	1,829	50	434	0	947	471	0	0	0	0	0	0	670	584	4	0	0	0
FAIRLAHN	304	10	569	0	266	591	14	3	0	0	604	0	0	0	0	0	0	0
FAIRHOLD	54	4	652	0	35	696	0	0	705	0	0	0	0	0	0	0	0	0
E FOREST ACRES	913	36	242	0	900	234	0	0	0	0	780	371	0	0	0	0	0	0
N FOREST ACRES	763	57	308	0	768	313	0	0	387	0	110	76	0	0	0	0	0	0
S FOREST ACRES	869	31	231	0	842	214	0	0	58	0	0	0	0	0	0	0	0	0
NEW FRIARSGATE	1,280	69	599	0	1,273	534	0	0	0	0	0	0	0	0	0	0	0	0
OLD FRIARSGATE	676	34	366	0	671	330	0	0	0	0	0	0	0	0	0	0	0	0
GADSDEN	106	7	787	0	158	759	0	0	0	0	0	0	0	0	0	0	885	0
GARNERS	121	9	293	0	119	297	0	0	0	0	0	0	0	0	0	0	343	0
GREENVIEW	131	4	1,194	0	80	1,240	0	0	1,301	0	0	0	0	0	0	0	0	0
HAMPTON	681	56	298	0	676	383	0	0	0	0	0	0	0	0	0	0	0	0

450

RICHLAND COUNTY
VOTES CAST IN GENERAL ELECTION
HELD IN SOUTH CAROLINA NOVEMBER 03, 1992

COUNTY SCHOOL DISTRICT	DIST NO 599				DIST NO 00		
	(N) FR	(N) GS	(N) MB	(N) AA	(P) SA	(P) KS	(W) MC
	LU	EU	AA	SN	EI	LO	IR
	TH	OM	XI	HD	NM	ON	SI
	ZH	RM	IL	EE	NM	RR	CT
	ER	OE	NE	RR	EO	RA	CE
	RF	ER	EY	MS	TN	AD	-
	FOR	S		AO	HS	I	I
	D			NN	B	J	N
				L	R	E	
PRECINCTS							
WARD 1	0	0	0	0	140	324	0
WARD 2	0	0	0	0	27	75	0
WARD 3	0	0	0	0	73	195	0
WARD 4	0	0	0	0	88	234	0
WARD 5	0	0	0	0	34	103	0
WARD 6	0	0	0	0	135	256	0
WARD 7	0	0	0	0	79	121	0
WARD 8	0	0	0	0	37	63	0
WARD 9	0	0	0	0	57	142	0
WARD 10	0	0	0	0	218	425	0
WARD 11	0	0	0	0	113	235	0
WARD 12	0	0	0	0	150	391	0
WARD 13	0	0	0	0	191	435	0
WARD 14	0	0	0	0	156	339	0
WARD 15	0	0	0	0	126	178	0
WARD 16	0	0	0	0	176	207	0
WARD 17	0	0	0	0	194	301	0
WARD 18	0	0	0	0	97	161	0
WARD 19	0	0	0	0	113	141	0
WARD 20	0	0	0	0	192	210	0
WARD 21	0	0	0	0	84	235	0
WARD 22	0	0	0	0	91	147	0
WARD 23	0	0	0	0	88	246	0
WARD 24	0	0	0	0	114	174	0
WARD 25	0	0	0	0	217	252	0
WARD 26	0	0	0	0	127	321	0
WARD 27	0	0	0	0	203	403	0
WARD 29	0	0	0	0	91	157	0
WARD 30	0	0	0	0	4	6	0
WARD 31	0	0	0	0	0	0	0
WARD 32	0	0	0	0	36	56	0
WARD 33	0	0	0	0	121	182	0
WARD 34	0	0	0	0	99	197	0
ARCADIA	0	0	0	0	254	391	0
ARDINCAPLE	0	0	0	0	55	55	0
DALLENTINE	142	471	441	348	290	37	0
BLUFF	0	0	0	0	152	265	0
BLYTHEWOOD	0	0	0	0	280	562	0
BRANDON	0	0	0	0	166	360	0
FRIARWOOD	0	0	0	0	196	313	0
COLLEGE PLACE	0	0	0	0	111	231	0
COOPER	0	0	0	0	182	353	0
DENNYSIDE	0	0	0	0	72	132	0
DENTSVILLE	0	0	0	0	153	372	0
EASTOVER	0	0	0	0	122	205	0
EDGEWOOD	0	0	0	0	93	192	0
ESTATES	0	0	0	0	233	465	0
FAIRLAWN	0	0	0	0	167	237	0
FAIRHOLD	0	0	0	0	72	161	0
E FOREST ACRES	0	0	0	0	145	240	0
N FOREST ACRES	0	0	0	0	144	275	0
S FOREST ACRES	0	0	0	0	159	237	0
NEW FRIARSGATE	469	393	298	410	335	553	0
OLD FRIARSGATE	56	287	144	338	156	275	0
GADSDEN	0	0	0	0	101	132	0
GARNERS	0	0	0	0	48	75	0
GREENVIEW	0	0	0	0	136	245	0
HAMPTON	0	0	0	0	159	340	0

452

11
 //

HARBISON	1	251	318	421	668	508	717	0:
HOPKINS	:	0	0	0	0:	172	247	0:
HORRELL HILL	:	0	0	0	0:	232	417	0:
HUNTING CREEK	:	0	0	0	0:	35	46	0:
KEELS	:	0	0	0	0:	232	336	0:
KEENAN	:	0	0	0	0:	125	219	0:
KILLIAN	:	0	0	0	0:	33	116	0:
KINGSWOOD	:	0	0	0	0:	197	393	0:
LINCOLNSHIRE	:	0	0	0	0:	122	213	0:
LYKESLAND	:	0	0	0	0:	291	620	0:
MEADOWLAKE	:	0	0	0	0:	186	313	0:
MIDWAY	:	0	0	0	0:	187	399	0:
MILL CREEK	:	0	0	0	0:	132	290	0:
MONTICELLO	:	0	0	0	0:	105	146	0:
NORTH SPRINGS	:	0	0	0	0:	358	729	0:
OAKWOOD	:	0	0	0	0:	121	205	0:
OLYMPIA	:	0	0	0	0:	238	124	0:
PEWINGTON	:	0	0	0	0:	122	289	0:
PINE LAKES	:	0	0	0	0:	193	417	0:
PINEWOOD	:	0	0	0	0:	88	191	0:
PONTIAC	:	0	0	0	0:	213	451	0:
RIDGEWOOD	:	0	0	0	0:	144	153	0:
RIVERSIDE	:	0	0	0	0:	289	765	0:
ST ANDREWS	:	0	0	0	0:	114	236	0:
SATCHELFORD	:	0	0	0	0:	76	119	0:
SPRING VALLEY	:	0	0	0	0:	491	772	0:
SPRINGVILLE	:	84	475	303	257:	249	333	0:
HALDEN	:	0	0	0	0:	190	347	0:
WHITEHELL	:	0	0	0	0:	275	552	0:
WILDEWOOD	:	0	0	0	0:	220	400	0:
WOODFIELD	:	0	0	0	0:	215	416	0:
WOODLANDS	:	0	0	0	0:	127	244	0:
ADSENTEE	:	21	68	78	19:	670	1,093	1:
CURBS/WHITE-IN	:	0	0	0	0:	0	0	0:
CHALLENGE BALLO	:	2	1	2	2:	8	10	0:

COUNTY TOTALS	:	1,025	2,013	1,687	2,042:	14,410	25,935	1:

453

RICHLAND COUNTY
 VOTES CAST IN GENERAL ELECTION
 HELD IN SOUTH CAROLINA NOVEMBER 03, 1992

COUNTY SCHOOL
 DISTRICT

PRECINCTS	DIST NO 102				DIST NO 104				DIST NO 199				DIST NO 299												
	(W) H R S I C T E - I N	(N) H L O E A O N R D	(N) A H N O T R H G O A N N V E	(N) B C I A L L U T H E N	(N) J H I L L I A M S	(N) J D A A H V E I S S	(N) * D S A H V I I R S L E Y	(N) G P A O R R E Y S	(N) J H I A M L E	(N) * M S A N N D I N G	(N) * F V O I R N D C E	(N) H M A O R N T E G O M E R Y	(N) H M I I L L E I S A M	(N) * M S C I R L A C K E N	(N) B L I A L L G V L E R Y	(N) C Y O U N G	(N) C C R R E A N F O R D	(N) H S O H W E F T M A N	(N) J R E U A S N E E T L E	(N) J L O L I H S N O T T O	(N) * P L O P E I S	(N) M A N I C S K L E E V	(N) * T P R H U I E L S D A L E	(N) T O U J I E E N	
WARD 1	0	0	0	0	0	0	0	138	166	285	190	139	111	0	0	0	0	0	0	0	0	0	0	0	0
WARD 2	0	0	0	2	0	0	0	20	39	39	75	27	44	0	0	0	0	0	0	0	0	0	0	0	0
WARD 3	0	176	0	0	0	0	0	56	139	135	154	49	86	0	0	0	0	0	0	0	0	0	0	0	0
WARD 4	0	14	12	98	16	15	51	97	127	163	147	75	79	0	0	0	0	0	0	0	0	0	0	0	0
WARD 5	0	0	12	0	3	0	0	25	61	70	42	41	33	0	0	0	0	0	0	0	0	0	0	0	0
WARD 6	0	308	0	0	0	0	0	97	292	274	224	126	96	0	0	0	0	0	0	0	0	0	0	0	0
WARD 7	0	243	0	0	0	0	0	21	35	61	196	33	119	0	0	0	0	0	0	0	0	0	0	0	0
WARD 8	0	38	0	0	0	0	0	4	13	25	100	15	55	0	0	0	0	0	0	0	0	0	0	0	0
WARD 9	0	0	0	0	0	0	0	14	34	56	266	34	205	0	0	0	0	0	0	0	0	0	0	0	0
WARD 10	0	0	0	0	0	0	0	298	240	402	226	220	141	0	0	0	0	0	0	0	0	0	0	0	0
WARD 11	0	0	5	12	6	11	37	125	134	211	184	103	126	0	0	0	0	0	0	0	0	0	0	0	0
WARD 12	0	0	0	0	0	0	0	392	194	296	180	189	98	0	0	0	0	0	0	0	0	0	0	0	0
WARD 13	0	0	0	0	0	0	0	344	288	379	232	204	140	0	0	0	0	0	0	0	0	0	0	0	0
WARD 14	0	0	0	0	0	0	0	308	228	365	175	198	120	0	0	0	0	0	0	0	0	0	0	0	0
WARD 15	0	0	0	0	0	0	0	136	185	160	128	197	88	0	0	0	0	0	0	0	0	0	0	0	0
WARD 16	0	0	0	0	0	0	0	196	282	287	176	212	85	0	0	0	0	0	0	0	0	0	0	0	0
WARD 17	0	0	0	0	0	0	0	363	236	326	193	327	124	0	0	0	0	0	0	0	0	0	0	0	0
WARD 18	0	192	0	0	0	0	0	38	86	140	177	48	87	0	0	0	0	0	0	0	0	0	0	0	0
WARD 19	0	222	0	0	0	0	0	24	55	73	284	58	218	0	0	0	0	0	0	0	0	0	0	0	0
WARD 20	0	219	0	0	0	0	0	59	139	150	231	81	153	0	0	0	0	0	0	0	0	0	0	0	0
WARD 21	0	268	0	0	0	0	0	34	88	81	390	71	200	0	0	0	0	0	0	0	0	0	0	0	0
WARD 22	0	115	0	0	0	0	0	31	53	83	137	34	82	0	0	0	0	0	0	0	0	0	0	0	0
WARD 23	0	0	0	0	0	0	0	89	160	209	185	107	106	0	0	0	0	0	0	0	0	0	0	0	0
WARD 24	0	0	0	0	0	0	0	136	197	241	147	184	96	0	0	0	0	0	0	0	0	0	0	0	0
WARD 25	0	0	0	0	0	0	0	300	338	353	218	269	109	0	0	0	0	0	0	0	0	0	0	0	0
WARD 26	0	0	0	0	0	0	0	94	192	248	189	168	98	31	14	10	12	14	62	9	49	20	34	15	1
WARD 27	0	0	30	802	22	50	205	322	420	468	326	188	131	0	0	0	0	0	0	0	0	0	0	0	0
WARD 29	0	149	0	0	0	0	0	32	71	76	167	38	95	0	0	0	0	0	0	0	0	0	0	0	0
WARD 30	0	0	3	12	1	19	0	11	8	19	20	3	16	0	0	0	0	0	0	0	0	0	0	0	0
WARD 31	0	103	0	0	0	0	0	15	51	62	114	22	59	0	0	0	0	0	0	0	0	0	0	0	0
WARD 32	0	215	0	0	0	0	0	21	40	24	238	36	113	0	0	0	0	0	0	0	0	0	0	0	0
WARD 33	0	0	0	0	0	0	0	74	89	136	240	74	166	0	0	0	0	0	0	0	0	0	0	0	0
WARD 34	0	248	0	0	0	0	0	83	173	210	188	87	87	0	0	0	0	0	0	0	0	0	0	0	0
ARCADIA	0	0	0	0	0	0	0	0	0	0	0	0	0	601	233	238	138	255	578	81	512	300	364	344	1
ARDINCAPLE	0	0	0	16	0	0	6	12	41	38	110	22	90	0	0	0	0	0	0	0	0	0	0	0	0
BALLENTINE	0	0	0	0	0	0	0	0	0	0	0	0	0	0	0	0	0	0	0	0	0	0	0	0	0
BLUFF	0	0	22	45	57	63	715	43	83	127	777	78	229	0	0	0	0	0	0	0	0	0	0	0	0
BLYTHEWOOD	0	0	0	0	0	0	0	0	0	0	0	0	0	473	358	220	181	193	461	367	566	719	338	161	1
BRANDON	0	0	24	447	28	50	163	179	276	273	204	140	130	0	0	0	0	0	0	0	0	0	0	0	0
BRIARWOOD	0	0	0	0	0	0	0	0	0	0	0	0	0	351	218	184	121	176	267	75	318	285	305	181	1
COLLEGE PLACE	0	0	0	0	0	0	0	59	98	126	254	79	206	0	0	0	0	0	0	0	0	0	0	0	0
COOPER	0	0	0	0	0	0	0	0	0	0	0	0	0	435	217	190	122	194	461	68	469	250	289	204	1
DENNYSDALE	0	0	0	0	0	0	0	42	120	162	179	46	88	0	0	0	0	0	0	0	0	0	0	0	0
DENTSVILLE	0	0	0	0	0	0	0	0	0	0	0	0	0	132	109	108	72	68	189	41	161	139	115	111	1
EASTOVER	0	0	24	157	69	92	557	75	122	155	594	80	358	0	0	0	0	0	0	0	0	0	0	0	0
EDGEWOOD	0	250	0	0	0	0	0	44	112	115	364	47	200	0	0	0	0	0	0	0	0	0	0	0	0
ESTATES	0	0	0	0	0	0	0	0	0	0	0	0	0	614	216	168	169	282	304	93	416	350	420	158	1
FAIRLAWN	0	0	0	0	0	0	0	70	154	210	418	87	218	0	0	0	0	0	0	0	0	0	0	0	0
FAIRHOLD	0	156	0	0	0	0	0	27	53	44	257	30	116	0	0	0	0	0	0	0	0	0	0	0	0
E FOREST ACRES	0	361	0	0	0	0	0	152	342	370	239	192	125	0	0	0	0	0	0	0	0	0	0	0	0
N FOREST ACRES	0	380	0	0	0	0	0	143	302	369	291	179	106	0	0	0	0	0	0	0	0	0	0	0	0
S FOREST ACRES	0	0	0	0	0	0	0	184	300	324	239	212	119	0	0	0	0	0	0	0	0	0	0	0	0
NEW FRIARSGATE	0	0	0	0	0	0	0	0	0	0	0	0	0	0	0	0	0	0	0	0	0	0	0	0	0
OLD FRIARSGATE	0	0	0	0	0	0	0	0	0	0	0	0	0	0	0	0	0	0	0	0	0	0	0	0	0
GADSDEN	0	0	0	48	39	48	420	43	99	114	321	52	174	0	0	0	0	0	0	0	0	0	0	0	0
GARNERS	0	0	4	61	17	26	174	26	58	82	169	17	64	0	0	0	0	0	0	0	0	0	0	0	0
GREENVIEW	0	0	0	0	0	0	0	37	85	89	591	56	247	0	0	0	0	0	0	0	0	0	0	0	0
HAHPTON	0	0	0	0	0	0	0	152	259	367	240	137	131	0	0	0	0	0	0	0	0	0	0	0	0

454

HARBISON	:	0	0	0	0	0	0	0	0	0	0	0	0	0	0	0	0	0	0	0	0	0	0	0	
HOPKINS	:	0	0	20	92	55	81	501	66	127	170	403	85	251	0	0	0	0	0	0	0	0	0	0	
HORRELL HILL	:	0	0	30	498	47	127	297	188	353	410	374	187	198	0	0	0	0	0	0	0	0	0	0	
HUNTING CREEK	:	0	0	4	109	1	8	40	34	65	69	56	13	17	0	0	0	0	0	0	0	0	0	0	
KEELS	:	0	0	0	0	0	0	0	0	0	0	0	0	295	195	166	118	108	361	78	266	257	228	224	
KEENAN	:	1	285	0	0	0	0	0	66	125	194	260	79	151	0	0	0	0	0	0	0	0	0	0	
KILLIAN	:	0	0	0	0	0	0	0	0	0	0	0	0	197	148	89	68	71	195	47	188	216	141	58	
KINGSWOOD	:	0	0	0	0	0	0	0	91	502	330	388	105	166	0	0	0	0	0	0	0	0	0	0	
LINCOLNSHIRE	:	0	0	0	0	0	0	0	54	90	104	325	94	190	0	0	0	0	0	0	0	0	0	0	
LYKESLAND	:	0	0	77	791	26	87	334	433	506	619	426	216	195	0	0	0	0	0	0	0	0	0	0	
MEADSLAKE	:	0	0	0	0	0	0	0	33	130	104	647	74	329	0	0	0	0	0	0	0	0	0	0	
MIDWAY	:	0	0	0	0	0	0	0	0	0	0	0	0	343	257	169	103	140	432	88	362	270	276	286	
HILL CREEK	:	0	0	32	273	17	27	222	131	185	281	224	111	107	0	0	0	0	0	0	0	0	0	0	
MONTECELLO	:	0	0	0	0	0	0	0	86	240	252	221	108	109	0	0	0	0	0	0	0	0	0	0	
NORTH SPRINGS	:	0	0	0	0	0	0	0	0	0	0	0	0	0	1,078	288	143	218	652	384	113	780	428	740	263
OAKWOOD	:	0	277	0	0	0	0	0	98	266	291	237	142	96	0	0	0	0	0	0	0	0	0	0	
OLYMPIA	:	0	0	77	69	13	15	280	35	73	78	330	42	69	0	0	0	0	0	0	0	0	0	0	
PENNINGTON	:	0	0	16	246	8	16	71	182	299	338	237	106	117	0	0	0	0	0	0	0	0	0	0	
PINE LAKES	:	0	0	27	209	45	60	410	99	182	254	359	117	195	0	0	0	0	0	0	0	0	0	0	
PINEWOOD	:	0	0	17	201	15	31	129	80	119	184	158	77	74	0	0	0	0	0	0	0	0	0	0	
PONTIAC	:	0	0	0	0	0	0	0	0	0	0	0	0	0	573	214	181	128	283	329	108	398	294	502	167
RIDGEWOOD	:	0	0	0	0	0	0	0	37	63	83	250	55	180	0	0	0	0	0	0	0	0	0	0	0
RIVERSIDE	:	0	0	0	0	0	0	0	242	848	758	578	198	322	0	0	0	0	0	0	0	0	0	0	0
ST ANDREWS	:	0	0	0	0	0	0	0	89	363	248	203	79	90	0	0	0	0	0	0	0	0	0	0	0
SATCHELFOOD	:	0	189	0	0	0	0	0	92	176	199	144	122	64	0	0	0	0	0	0	0	0	0	0	0
SPRING VALLEY	:	0	0	0	0	0	0	0	0	0	0	0	0	0	1,165	328	265	219	1,290	472	151	791	456	1,108	340
SPRINGVILLE	:	0	0	0	0	0	0	0	0	0	0	0	0	0	0	0	0	0	0	0	0	0	0	0	0
HALDEN	:	0	0	0	0	0	0	0	106	322	287	342	89	158	0	0	0	0	0	0	0	0	0	0	0
WHITEHELL	:	0	0	0	0	0	0	0	153	553	468	520	185	233	0	0	0	0	0	0	0	0	0	0	0
WILDEWOOD	:	0	0	0	0	0	0	0	0	0	0	0	0	0	746	205	121	159	556	242	57	324	271	855	112
HOODFIELD	:	0	0	0	0	0	0	0	0	0	0	0	0	0	347	437	227	146	134	436	267	361	256	306	298
HOODLANDS	:	0	0	0	0	0	0	0	177	256	307	224	144	95	0	0	0	0	0	0	0	0	0	0	0
ABSENTEE	:	1	220	11	142	27	15	114	377	318	669	301	362	329	217	85	153	49	150	275	42	211	111	286	80
CURBS/WRITE-IN	:	0	0	0	0	0	0	0	0	0	0	0	0	0	0	0	0	0	0	0	0	0	0	0	0
CHALLENGE BALLO	:	0	1	0	1	0	0	2	0	3	11	11	9	2	0	0	0	0	0	0	0	0	0	0	0
COUNTY TOTALS	:	2	4,629	456	4,331	512	841	4,728	8,234	13,521	15,780	18,604	7,908	9,895	7,596	3,522	2,632	2,023	4,566	5,448	1,665	6,172	4,622	6,327	3,002

4
5
5

SALUDA COUNTY
VOTES CAST IN GENERAL ELECTION
HELD IN SOUTH CAROLINA NOVEMBER 03, 1992

PRECINCTS	PRESIDENT AND VICE-PRESIDENT						U S SENATE					REPRESENTATIVE IN CONGRESS		STATE SENATE		HOUSE OF REPRESENTATIVES						
	(A)	(U)	(R)	(L)	(P)	(D)	(A)	(R)	(L)	(D)	(W)	(R)	(D)	(W)	(R)	(D)	(W)	(R)	(D)	(P)	(D)	(W)
	PK	FM	BQ	ML	PS	CG	RC	TH	LJ	H	HW	JB	D	HW	B	JL	MW	JM	M	T	WC	D
CENTENNIAL	0	0	125	0	55	60	4	106	3	103	0	80	137	0	83	130	0	92	119	0	0	0
CLYDE	1	0	103	0	25	59	5	88	10	82	0	70	118	0	72	113	0	0	0	46	50	92
DELMAR	0	0	115	0	34	53	3	103	5	89	1	76	124	1	114	86	1	0	0	67	32	105
DENNY	1	1	84	0	23	46	0	86	5	63	0	67	80	0	71	79	2	0	0	50	19	88
FRUIT HILL	0	0	78	0	37	226	3	84	6	240	0	55	281	0	65	264	0	0	0	37	36	262
HIGGINS	0	0	64	0	19	16	2	58	3	38	0	46	57	0	40	61	0	0	0	14	10	79
HOLLY	1	0	210	0	40	65	9	187	10	106	0	145	167	0	190	120	0	0	0	121	46	146
HOLLYWOOD	0	0	260	1	67	126	0	236	13	202	1	183	272	0	238	213	0	0	0	105	41	309
HOLSTONS	0	0	186	0	49	125	6	191	9	154	1	144	219	0	187	171	0	0	0	121	72	171
MAYSON	0	2	111	0	31	53	4	99	1	98	0	73	131	1	77	123	0	89	112	0	0	0
MONETTA	0	0	52	0	11	33	1	42	3	53	0	33	66	0	51	47	0	0	0	33	6	57
MT. WILLING	1	0	60	0	27	57	1	58	3	83	0	50	94	0	56	89	0	0	0	23	42	81
PLEASANT CROSS	0	0	42	0	11	83	1	54	6	88	0	52	100	0	46	95	0	0	0	47	9	96
PLEASANT GROVE	0	0	167	1	46	82	2	156	13	122	0	150	143	0	153	142	0	0	0	73	47	177
RICHLAND	1	0	113	0	34	62	6	95	6	102	1	64	146	0	73	126	0	0	0	48	36	127
RIDGE SPRING	1	0	133	0	44	272	6	115	5	322	0	83	366	0	110	332	0	0	0	109	22	321
SALUDA NO. 1	1	0	236	0	75	490	7	226	9	557	3	162	645	0	168	609	0	0	0	97	41	671
SALUDA NO. 2	1	0	420	2	91	239	0	358	21	371	0	280	476	0	285	448	0	11	7	128	63	542
SARDIS	0	0	166	0	63	75	4	157	8	135	0	123	181	0	151	151	0	0	0	58	58	187
WARD	0	0	90	0	30	80	2	66	2	129	0	53	149	0	64	129	0	0	0	54	28	119
ZOAR	0	0	50	0	17	46	0	49	1	64	0	42	71	0	34	76	1	0	0	28	21	69
ABSENTEE	0	0	81	0	24	43	1	78	6	61	0	55	91	1	70	73	1	4	0	38	19	85
CURBS/WRITE-IN	0	0	0	0	0	0	0	0	0	0	0	0	0	0	0	0	0	0	0	0	0	0
CHALLENGE BALLO	0	0	2	0	0	2	0	1	0	3	0	2	1	0	2	2	0	0	0	1	0	3
COUNTY TOTALS	8	3	2,968	4	833	2,593	67	2,693	148	3,265	7	2,088	4,123	3	2,400	3,679	5	196	238	1,298	698	3,787

456

SALUDA COUNTY
VOTES CAST IN GENERAL ELECTION
HELD IN SOUTH CAROLINA NOVEMBER 03, 1992

PRECINCTS	SOLICITOR		PROBATE JUDGE		CLERK OF COURT		SHERIFF		CORONER		COUNTY COUNCIL				SCHOOL TRUSTEE							
	DIST NO 011	DIST NO 00	DIST NO 00	DIST NO 00	DIST NO 00	DIST NO 00	DIST NO 00	DIST NO 00	DIST NO 002	DIST NO 004	DIST NO 001	DIST NO 003	DIST NO 005	DIST NO 007								
	(R) (W)	(D) (W)	(D) (W)	(D) (W)	(D) (W)	(D) (W)	(D) (W)	(D) (W)	(D) (W)	(D) (W)	(D) (W)	(D) (W)	(D) (W)	(D) (W)	(P) (W)	(P) (W)	(P) (W)	(P) (W)	(P) (W)	(P) (W)	(P) (W)	
CENTENNIAL	165	5	189	0	193	0	192	4	171	17	0	0	186	1	0	0	0	0	0	0	0	0
CLYDE	151	3	166	3	167	0	164	6	154	10	0	0	0	0	0	0	0	0	0	0	0	140
DELMAR	171	1	174	4	178	3	183	2	179	3	0	0	0	0	0	0	0	0	0	0	0	17
DENNY	137	1	143	3	145	2	146	1	141	3	0	0	146	0	0	0	0	0	0	0	0	0
FRUIT HILL	136	6	315	3	319	3	315	2	303	10	0	0	0	0	286	2	0	0	0	0	0	0
HIGGINS	90	0	97	1	97	0	101	0	97	0	0	0	96	0	0	0	0	0	0	0	0	0
HOLLY	276	3	260	2	266	4	268	6	263	1	0	0	0	0	0	0	0	0	0	0	0	257
HOLLYWOOD	389	1	399	3	398	1	397	6	387	12	0	0	390	4	0	0	0	0	0	0	0	0
HOLSTONS	286	3	294	0	299	1	299	2	289	2	0	0	0	0	0	0	0	0	0	0	0	0
MAYSON	153	0	187	0	186	0	189	2	183	4	0	0	178	1	0	0	0	0	0	0	0	0
MONETTA	78	0	77	0	78	1	78	0	77	0	0	0	0	0	0	0	0	0	0	0	0	0
MT. WILLING	87	2	102	2	101	1	116	2	102	1	0	0	0	0	0	91	2	0	0	0	0	0
PLEASANT CROSS	97	0	127	2	134	1	141	1	130	0	0	0	0	0	111	2	0	0	0	0	0	0
PLEASANT GROVE	267	0	262	4	266	2	266	4	261	3	0	0	259	6	0	0	0	0	0	0	0	0
RICHLAND	142	1	179	1	184	0	185	1	176	5	0	0	0	0	0	0	57	0	0	0	0	0
RIDGE SPRING	211	4	398	2	407	1	412	1	398	4	0	0	0	0	0	0	0	0	0	0	0	0
SALUDA NO. 1	442	10	758	6	757	4	762	6	744	12	600	138	0	0	0	0	202	2	353	2	0	0
SALUDA NO. 2	599	3	692	2	692	2	691	13	670	12	601	18	75	2	37	0	50	1	0	0	0	0
SARDIS	266	3	277	4	281	0	283	1	274	7	0	0	0	0	0	2	0	0	0	0	0	237
HARD	103	1	159	1	160	1	164	3	159	1	0	0	0	0	1	0	0	0	0	0	0	0
ZOAR	71	1	102	0	105	0	105	2	103	2	0	0	103	1	0	0	0	0	0	0	0	0
ABSENTEE	122	3	124	1	125	1	123	1	121	0	43	2	26	2	4	0	18	0	10	1	13	0
CURBS/WRITE-IN	0	0	0	0	0	0	0	0	0	0	0	0	0	0	0	0	0	0	0	0	0	0
CHALLENGE BALLO	2	1	3	0	4	0	4	0	3	0	2	0	0	0	0	2	0	0	0	0	0	0
COUNTY TOTALS	4,441	52	5,484	44	5,542	28	5,584	66	5,385	109	1,246	158	1,459	17	439	4	422	5	363	3	664	5

457

SALUDA COUNTY
 VOTES CAST IN GENERAL ELECTION
 HELD IN SOUTH CAROLINA NOVEMBER 03, 1992

PRECINCTS	WATER DISTRICT TRUSTEE					CO SOIL WATER COMM	
	DIST NO 017	DIST NO 00	DIST NO 00	DIST NO 00	DIST NO 00	DIST NO 00	DIST NO 00
CENTENNIAL	0	0	0	0	0	159	3
CLYDE	0	0	0	0	0	144	0
DELMAR	16	16	16	16	16	156	0
DENNY	0	0	0	0	0	137	0
FRUIT HILL	0	0	0	0	0	232	3
HIGGINS	0	0	0	0	0	89	0
HOLLY	0	0	0	0	0	257	0
HOLLYWOOD	0	0	0	0	0	359	2
HOLSTONS	0	0	0	0	0	232	0
HAYSON	0	0	0	0	0	146	0
HONETTA	0	0	0	0	0	61	0
HT. HILLING	0	0	0	0	0	83	1
PLEASANT CROSS	0	0	0	0	0	97	1
PLEASANT GROVE	0	0	0	0	0	250	1
RICHLAND	0	0	0	0	0	136	0
RIDGE SPRING	0	0	0	0	0	196	3
SALUDA NO. 1	0	0	0	0	0	492	7
SALUDA NO. 2	0	0	0	0	0	614	1
SARDIS	0	0	0	0	0	248	1
WARD	0	0	0	0	0	85	1
ZOAR	0	0	0	0	0	78	1
ABSENTEE	0	0	0	0	0	109	1
CURBS/WRITE-IN	0	0	0	0	0	0	0
CHALLENGE BALLO	0	0	0	0	0	3	0
COUNTY TOTALS	16	16	16	16	16	4,363	26

458

NOVEMBER 3, 1992 SPARTANBURG COUNTY GENERAL ELECTION
 I. COMPLETE RESULTS

		PRESIDENT/VICE PRES				U.S. SENATE				CONGRESSIONAL DIST 4				SOLICITOR DIST 7			SENATE DIST 11				
		PHILLIPS/KNIGHT	FULANI/MUNOZ	BUSH/QUAYLE	PEROT/STOCKDALE	CLINTON/CORE	ROBERT BARNWELL	THOMAS F. HARTNETT	MARK JOHNSON	FRITZ HOLLINGS	HOLLINGS	BOB INGLIS	LIZ J. PATTERSON	HOLMAN COSSETT	WRITE IN	MIKE DIXON	GLENN REESE	WRITE IN			
WOODRUFF NO2	Machine	9	0	283	3	79	205	10	247	23	277	0	214	16	340	0	378	0			
ARCADIA	Machine	1	0	42	0	19	42	0	40	6	55	0	37	4	63	0	73	0			
ARLINGTON	Machine	3	0	588	1	129	224	0	592	22	316	1	566	20	349	0	496	1			
ARROUOOD	Machine	3	3	79	0	21	46	0	87	1	53	0	62	0	84	0	86	0			
BALLENGER	Machine	8	1	373	0	96	161	16	362	23	212	0	335	18	274	0	322	0			
BEN AVON	Machine	3	1	1257	2	238	345	10	1158	32	610	0	969	24	826	0	1030	1			
BOILING SPRS	Machine	11	6	2034	3	431	690	43	1921	74	1038	2	1661	51	1401	1	1821	4	1499	1520	3
BISHOP	Machine	6	1	527	1	111	282	11	490	23	375	0	415	16	473	0	545	1			
BOWEN	Machine	2	1	523	0	99	164	6	487	22	259	0	424	16	339	0	443	1	429	339	1
BRKLYN CS	Machine	4	2	417	2	120	350	8	393	26	435	1	328	27	522	0	565	0	332	504	0
CAMPOBELLO	Machine	4	0	495	4	131	251	15	461	32	350	1	406	23	431	0	474	0			
CAMPION	Machine	27	4	1718	6	380	922	45	1706	74	1156	1	1473	68	1454	0	1803	3	1418	1473	0
CANAAM	Machine	3	0	308	0	59	118	2	272	8	189	0	240	10	225	0	276	0			
CANNONS CAMP	Machine	1	1	294	1	68	124	5	261	11	200	0	229	7	246	0	279	0			
CAVINS-HOBBY	Machine	2	1	133	1	67	67	6	136	8	111	0	118	4	144	0	164	0			
CEDAR SPRS	Machine	8	0	476	1	142	276	8	451	20	395	0	387	18	481	0	565	2			
CHEROKEE SPR	Machine	8	2	592	1	125	297	14	564	29	375	1	510	20	472	0	539	0			
CHESNEE	Machine	5	2	423	2	130	409	9	404	23	502	0	326	15	616	0	648	1	340	563	0
CLIFTON	Machine	3	2	131	2	46	121	5	139	11	140	0	109	9	181	0	205	0			
CONVERSE	Machine	4	1	286	0	94	201	10	280	23	250	0	217	24	325	0	354	0			
COMPENS	Machine	3	2	703	3	158	590	17	655	29	687	0	584	27	815	0	854	1			
CRESCENT	Machine	3	0	293	2	52	108	3	262	11	163	0	249	7	192	0	197	2			
CROSS ANCHOR	Machine	2	1	118	1	52	104	4	128	3	137	0	108	2	165	0	187	1			
CUNNINGHAM	Machine	2	0	490	1	131	198	7	497	22	281	0	415	11	389	0	480	0	384	405	0
DEYOUNG	Machine	1	0	226	1	55	94	2	219	12	134	0	207	12	147	0	180	0			
DRAYTON	Machine	6	0	112	0	36	112	6	105	7	141	0	91	7	159	0	173	0			
DUNCAN	Machine	17	0	621	4	165	494	24	569	27	620	0	504	28	732	0	764	1			
E. GREER	Machine	1	0	44	0	11	274	1	43	3	276	0	43	3	280	0	286	0			
EMOREE	Machine	1	2	211	1	76	193	4	220	8	237	0	175	7	291	0	327	0			
FAIRFOREST	Machine	2	1	732	0	166	358	7	680	21	515	0	608	19	612	0	679	1			
FAIRMONT	Machine	8	1	503	2	147	319	14	507	13	414	0	472	15	470	0	575	3			
GLENDALE	Machine	3	1	297	2	111	194	8	316	21	231	0	272	20	290	0	332	1			
GRAMLING	Machine	3	0	326	1	72	103	8	304	5	175	0	258	8	232	0	264	0			
HAYNE SHOP	Machine	2	0	224	0	79	248	7	208	17	302	0	194	11	343	0	359	0	208	307	0
HILL TOP	Machine	2	1	132	0	24	90	4	126	6	105	1	106	3	137	0	152	0	117	115	0
HOLLY SPRING	Machine	0	1	450	0	97	157	7	412	12	250	0	376	7	307	0	321	0	8	5	0
INMAN	Machine	10	2	799	3	172	600	19	688	36	787	0	602	23	929	0	1050	2	565	927	0
JACKSON HILL	Machine	0	0	96	0	47	71	3	104	10	98	0	86	13	117	0	147	0			
JOHNSON CITY	Machine	0	0	163	3	44	151	4	136	11	194	0	119	12	223	0	218	0	130	185	0
LANDRUM	Machine	1	0	722	0	171	436	8	691	16	568	0	565	17	730	0	699	0			
LYMAN	Machine	3	1	723	1	179	343	16	654	31	521	0	563	28	644	0	722	2			
MAYO	Machine	8	0	435	2	121	205	12	398	23	315	0	356	15	384	0	427	0			
MOTLOW	Machine	2	0	152	0	52	94	4	156	11	127	0	140	8	152	0	191	0			
MOORE-SWITZ	Machine	1	1	345	2	105	152	6	363	20	197	0	325	14	258	0	334	2			
NEW PROSPECT	Machine	4	2	552	2	161	256	9	575	30	343	0	464	23	474	0	556	2	471	460	1
PACOLET	Machine	3	0	347	1	84	325	7	293	18	414	0	256	7	484	1	460	0			
PACOLET HILL	Machine	3	0	185	1	49	266	5	146	7	327	0	135	5	346	0	334	0			
PAULINE-GLEN	Machine	1	1	242	2	59	146	4	224	15	192	0	165	17	260	0	274	0			
PELHAM	Machine	1	0	123	1	30	35	5	117	5	59	0	122	10	56	0	106	0			
POPLAR SPRS	Machine	0	0	647	2	133	199	3	638	21	300	0	538	28	409	0	515	1			
POWELL-SAXON	Machine	6	1	202	0	46	366	9	185	25	386	0	161	9	440	0	461	0	180	397	0
REIDVILLE	Machine	6	0	554	1	141	291	7	535	18	405	1	498	24	451	0	533	1			
ROEBUCK	Machine	12	0	764	6	210	686	22	755	33	820	0	681	28	931	0	1082	1			
CARVER HIGH	Machine	0	0	53	1	6	404	0	45	2	406	1	34	5	419	0	404	0	36	396	0
SPTB HUMAN R	Machine	2	0	33	0	14	216	3	40	5	200	0	28	5	222	0	221	0	34	214	0
CC WOODSON	Machine	7	0	19	1	8	881	6	13	2	876	2	15	1	883	0	870	0	14	870	0
PINE ST. ELE	Machine	1	2	666	0	112	181	0	591	13	338	1	484	14	450	0	492	3			
TRINITY METH	Machine	4	2	776	4	123	273	7	682	28	445	1	548	21	610	0	638	0			
CENTRAL FIRE	Machine	5	0	81	1	36	439	5	76	14	464	0	56	12	490	0	492	0			
SPTB HIGH	Machine	6	1	1440	3	269	718	14	1298	45	1009	1	1043	42	1318	0	1490	5	72	470	0
UNION ST FIR	Machine	1	3	396	1	95	493	5	357	18	586	0	297	15	667	0	689	0			
AMERICAN LEG	Machine	2	0	206	0	33	103	2	185	12	138	0	143	11	188	0	204	0			
PARK HILLS S	Machine	1	1	140	1	38	488	7	130	7	491	0	112	4	539	0	527	0	118	500	0

459

NOVEMBER 3, 1992 SPARTANBURG COUNTY GENERAL ELECTION
 COMPLETE RESULTS

		PRESIDENT/VICE PRES						U.S. SENATE					CONGRESSIONAL DIST 4				SOLICITOR DIST 7		SENATE DIST 11		
		P H I L / K I G	F U L A / M U N O	B U S H / Q U A Y	M A R R / L O R D	P E R O / S T O C	C L I N / G O R E	R C L A R K S O N	T H A R T N E T	M O H N S O M	F H O L L I N G S	W R I T E - I M	B I N G L I S	J O R D G E M S E	L P A T T E R S O	W R I T E - I N	H O S E T	W R I T E - I N	M D I X O N	G R E E S E	W R I T E - I N
PARK HILLS B	Machine	1	0	226	0	46	161	4	201	8	211	0	166	6	259	0	259	1			
WOODLAND HGT	Machine	4	2	677	1	142	424	8	619	23	567	0	542	24	673	0	751	2			
CAMELOT FIRE	Machine	4	0	594	3	134	452	14	599	20	539	0	527	23	631	0	764	1			
BEALMONT MET	Machine	5	0	163	1	56	127	5	163	16	156	0	139	8	197	0	222	0			
MEMORIAL AUD	Machine	2	0	55	2	8	210	5	39	10	206	0	40	5	224	0	214	2			
CLEVELAND E	Machine	0	2	122	0	36	515	2	104	7	535	1	83	4	573	0	539	1	45	202	1
BUNTON CHURC	Machine	0	1	19	0	10	450	0	18	5	457	0	10	1	464	0	460	0	104	522	0
STARTEX	Machine	0	1	133	0	48	160	3	128	9	185	0	121	2	206	0	219	0	10	454	0
UNA	Machine	5	0	37	1	25	141	6	46	2	136	0	39	4	152	0	161	1	44	140	0
VICTOR HILL	Machine	4	1	334	3	78	307	10	315	19	368	0	304	16	395	0	436	0			
WALNUT GROVE	Machine	4	0	527	3	141	212	9	526	17	308	0	429	18	424	0	465	2			
WELLFORD	Machine	11	2	241	2	52	397	13	228	16	413	0	198	9	465	0	492	0	212	431	0
WEST VIEW	Machine	5	4	1639	1	314	507	23	1594	41	774	1	1373	40	1034	0	1371	2			
CROFT	Machine	2	0	375	1	73	212	6	326	14	289	0	290	8	343	0	362	0			
WHITNEY A 1	Machine	5	1	601	3	182	381	7	587	34	509	0	523	33	598	0	731	1			
WHITNEY ST B	Machine	2	0	180	0	50	225	6	165	13	257	0	124	6	318	0	285	0	128	275	0
WOODRUFF 1	Machine	3	2	379	0	123	403	21	344	16	492	0	299	7	596	0	588	0			
WOODRUFF 3	Machine	1	0	181	0	32	133	2	131	5	187	0	108	4	230	0	213	0			
WOODS CHAPEL	Machine	0	1	148	1	44	86	1	139	4	127	0	126	3	142	0	170	0			
ZION HILL	Machine	11	0	1169	3	218	474	18	1063	21	721	1	877	29	933	0	1021	1			
ARKWRIGHT	Machine	5	2	233	0	66	178	12	210	8	227	0	192	9	259	0	269	0			
BOBO	Machine	1	0	242	0	58	140	4	222	10	201	0	172	6	257	0	266	3			
WHITE STONE A	Machine	0	0	148	2	42	185	2	155	9	187	0	122	8	235	0	264	1			
WHITNEY A 2	Machine	2	2	385	0	81	254	5	336	16	339	0	302	14	390	0	414	0			
	Absentee	1	2	1524	6	271	953	10	1417	46	1174	2	1167	46	1468	0	1715	13	234	352	1
	emeg/curb si	0	0	52	0	15	49	0	47	0	53	0	40	4	55	0	48	0	3	9	0
	challenge	0	0	1	0	0	3	0	1	0	4	0	2	0	3	0	4	0	0	0	0
GRAND TOTALS		339	78	37707	123	8900	25488	741	35500	1573	32594	20	30539	1325	39405	2	44035	74	7205	12105	7
RESULTS GROUPS	SUBTOTALS:																				

NOVEMBER 3, 1992 SPARTANBURG COUNTY GENERAL ELECTION
 COMPLETE RESULTS

		SENATE DIST 12		SENATE DIST 13		HOUSE DIST 15		HOUSE DIST 18		HOUSE DIST 31		HOUSE DIST 32			
		J RUSSELL JOHN R. RUSSELL	W R T E E L I N	T C O U R T N E Y	W R I T E E L I N	D W I L D E R D O N N Y W I L D E R	W R I T E E L I N	J M A D O R M L E W I S V A U C H N	W R I T E E L I N	D B E A T T Y D O N B E A T T Y	W R I T E E L I N	J B U R G E S S J O E B U R G E S S	D S M I T H D O U G S M I T H	W R I T E E L I N	
WOODRUFF NO2	Machine			394	0										
ARCADIA	Machine	71	0												
ARLINGTON	Machine	740	2												
BALLENGER	Machine	427	0												
BEN AVON	Machine	1447	1												
BOILING SPRS	Machine			35	0										
BISHOP	Machine			607	2								125	6	0
CAMPOBELLO	Machine	600	0										7	2	0
CANAAN	Machine	350	0												
CANNONS CAMP	Machine			355	0								319	136	0
CAVINS-HOBBY	Machine			192	0										
CEDAR SPRGS	Machine	619	2										219	100	0
CHEROKEE SPR	Machine			661	1								328	200	0
CLIFTON	Machine			188	0										
CONVERSE	Machine			388	1										
COMPENS	Machine			961	0										
CRESCENT	Machine			329	0										
CROSS ANCHOR	Machine			159	0										
CUNNINGHAM	Machine	3	0			189	0								
DEYOUNG	Machine			262	0										
DRAYTON	Machine			154	0								140	100	0
DUNCAN	Machine	691	1												
E. GREER	Machine	56	0							9	0				
ENOREE	Machine			306	0					57	0				
FAIRFOREST	Machine	869	0												
FAIRMONT	Machine			644	0										
GLENDALE	Machine			395	0										
GRAMLING	Machine	357	0												
HOLLY SPRING	Machine	495	0												
JACKSON HILL	Machine	149	0												
LANDRUM	Machine	830	0												
LYMAN	Machine	895	0												
MATO	Machine			533	0								497	212	0
MOTLOW	Machine	203	0												
MOORE-SWITZ	Machine			453	0										
PACOLET	Machine			450	0										
PACOLET HILL	Machine			246	2										
PAULINE-GLEN	Machine			275	0			103	0						
PELHAM	Machine	152	0												
POPLAR SPRS	Machine			755	2										
POWELL-SAXON	Machine									381	0				
REIDVILLE	Machine			665	1										
ROEBUCK	Machine	987	1							72	0				
CARVER HIGH	Machine									400	0				
SPTB HUMAN R	Machine									226	0				
CC WOODSON	Machine									879	0				
PINE ST. ELE	Machine	794	2										771	144	0
TRINITY METH	Machine	960	0										881	173	1
CENTRAL FIRE	Machine									42	0				
SPTB HIGH	Machine			1664	4					493	0		1444	490	1
UNION ST FIR	Machine	516	1							258	2		439	199	0
AMERICAN LEG	Machine	258	0							185	0				
PARK HILLS S	Machine									539	0				
PARK HILLS B	Machine	278	1												
WOODLAND HGT	Machine	843	2												
CARLOT FIRE	Machine	789	0							4	0				
BEALMONT MET	Machine			219	0										
MEMORIAL AUD	Machine									4	0		187	115	0
CLEVELAND E	Machine									212	1				
BUNTON CHURC	Machine									538	1				
STARTEX	Machine	165	0							459	0				
UNA	Machine														
VICTOR HILL	Machine	385	1							6	0				
								381	0						

461

NOVEMBER 3, 1992 SPARTANBURG COUNTY GENERAL ELECTION
 COMPLETE RESULTS

		SENATE DIST 12		SENATE DIST 13		HOUSE DIST 15		HOUSE DIST 18		HOUSE DIST 31		HOUSE DIST 32		
		J	W	T	W	D	W	L	W	D	W	D	J	W
		R	R	C	R	W	R	V	I	B	I	S	B	R
		U	I	O	I	I	I	A	T	E	T	M	B	I
		S	T	U	T	L	T	U	E	A	E	I	I	R
		S	-	R	-	D	-	G	-	T	-	T	T	G
		E	.	T	I	E	I	H	I	T	I	H	H	E
		L	M	N	N	R	N	N	N	Y	M		S	S
		L		Y									S	
WALNUT GROVE	Machine			593	0	104	1							
WEST VIEW	Machine	1975	1											
CROFT	Machine			428	0									
WHITNEY A 1	Machine			791	0									
WHITNEY ST B	Machine									57	0		742	355
WOODRUFF 1	Machine			551	0									
WOODRUFF 3	Machine			212	0									
WOODS CHAPEL	Machine	189	0					9	0					
ZION HILL	Machine			1352	0								58	40
ARKWRIGHT	Machine	276	0							21	0			
BOBO	Machine	302	0											
WHITE STONE A	Machine	4	0	206	3									
WHITNEY A 2	Machine			448	0								407	261
	Absentee	945	10	679	10	11	0	6	0	168	0		373	132
	emeg/curb si	24	0	25	0	0	0	3	0	6	0		22	11
	challenge	2	0	0	0	0	0	0	0	0	0		1	1
GRAND TOTALS		18646	25	16575	26	407	1	465	0	4950	4		6960	2677
RESULTS GROUPS SUBTOTALS:														

462

463

	HOUSE DIST 33			HOUSE DIST 34			HOUSE DIST 35			HOUSE DIST 36			HOUSE DIST 37			HOUSE DIST 38			
	L LITTLEJOHN	W WHEATFIELD	M MILK CREEK	C CARROLL	J JUDY PRUITT	W WHEATFIELD	S STEVE LANFORD	J JASON D. GARNER	W WHEATFIELD	R RITA ALLISON	J J. C. DUNCAN	W WHEATFIELD	R RALPH DAVENPORT	K KATHLEEN C. KEMPE	W WHEATFIELD	B BOB WALKER	J JUDY BRADLEY	W WHEATFIELD	
WOODRUFF NO2 Machine							411	161	0										
ARCADIA Machine				56	46	0				662	252	0							
ARLINGTON Machine																			
ARROWOOD Machine																			
BALLENGER Machine										355	263	0							
BEN AVON Machine	1370	0		70	42	0											78	65	0
BOILING SPRS Machine													1322	696	0		670	371	0
BISHOP Machine							585	297	0								459	306	0
BOWEN Machine																	373	491	0
BRKLYN CS Machine																	494	355	0
CAMPBELLO Machine													1658	1302	0				
CAMPTON Machine																			
CANAAN Machine							373	98	0										
CAVINS-HOBBY Machine							182	80	0										
CEDAR SPRGS Machine				579	284	0													
CHEROKEE SPR Machine																	397	241	0
CHESWEE Machine																	372	549	0
CLIFTON Machine	204	0																	
COMPENS Machine	963	1																	
CRESCENT Machine										345	97	0							
CUNNINGHAM Machine												534	261	0					
DEVOLING Machine												228	120	0					
DUNCAR Machine												666	535	2					
EMOREE Machine							295	178	0										
FAIRFOREST Machine				854	359	0													
FAIRMONT Machine							617	276	0			21	7	0					
GLENDALE Machine	437	0																	
GRANLING Machine																	298	185	0
HAYNE SHOP Machine													255	275	0				
HILL TOP Machine													132	108	0				
HOLLY SPRING Machine																	8	3	0
INMAN Machine										412	257	0							
JACKSON HILL Machine										115	100	0				617	706	0	
JOHNSON CITY Machine										112	94	0							
LANDRUM Machine													178	161	0				
LYNAM Machine																	793	509	0
MOTLOW Machine										849	383	0							
MOORE-SWITZ Machine							453	140	0										
NEU PROSPECT Machine																			
PACOLET Machine	517	0																	
PACOLET HILL Machine	281	2																	
PAULINE-GLEN Machine							201	73	0										
PELHAM Machine																			
POPLAR SPRS Machine							745	204	1			136	46	0					
POWELL-SAXON Machine																			
REIDVILLE Machine																	33	83	0
ROEBUCK Machine				853	694	0				539	239	0							
SPTB HIGH Machine	300	1											121	56	0				
PARK HILLS B Machine																			
WOODLAND HGT Machine				275	148	0													
CAMELOT FIRE Machine				768	430	1													
STARTEX Machine				692	455	0													
UNA Machine												161	164	0					
VICTOR HILL Machine																	41	133	0
WALNUT GROVE Machine												26	7	0					
WELLFORD Machine							531	142	0										
WEST VIEW Machine																			
CROFT Machine				1798	615	1						255	410	0					
WHITNEY ST B Machine	449	0																	
WOODRUFF 1 Machine																			
WOODRUFF 3 Machine							577	304	0							156	213	0	
WOODS CHAPEL Machine							248	90	0										
ZION HILL Machine	1384	0																	
ARKURIGHT Machine				228	195	1													
BOBO Machine				249	180	0													
WHITE STONE A Machine	83	1		18	62	0				107	42	0							
Absentee	336	6		321	170	0				185	71	0							
emeg/curb st challenge	10	0		12	6	0				11	4	0							
	1	0		0	0	0				0	0	0							
GRAND TOTALS	6335	11		6773	3686	3	6405	2496	1	4959	3144	3	4551	3801	1	4774	3724	1	

RESULTS GROUPS SUBTOTALS:

NOVEMBER 3, 1992 SPARTANBURG COUNTY GENERAL ELECTION
 COMPLETE RESULTS

464

		CLERK OF COURT		CORONER		SHERIFF			COUNCIL DIST 1		COUNCIL DIST 3		COUNCIL DIST 4	
		K HUCKABY	W RITE I N	J BURNETT JIM BURNETT	W R I T E I N	B C O F F E Y	J B L A C K W O O D	W R I T E I N	J S T E W A R T	W R I T E I N	D B R I E L L D A V I D B R I E L L	W R I T E I N	D A L L E N D A N N Y A L L E N	W R I T E I N
WOODRUFF NO2	Machine	357	0	415	0	379	191	0					388	0
ARCADIA	Machine	81	1	78	0	57	44	3						
ARLINGTON	Machine	495	0	756	0	693	226	0						
ARROWOOD	Machine	85	0	109	0	106	41	0						
BALLENGER	Machine	329	0	451	0	395	219	0						
BEN AVON	Machine	989	0	1476	0	1371	430	0			1412	2		
BOILING SPRS	Machine	1935	2	2511	1	2240	869	2						
BISHOP	Machine	521	2	635	0	574	332	0					538	3
BOVEN	Machine	432	2	642	0	563	211	2						
BRKLYN CS	Machine	580	0	556	0	512	361	1						
CAMPOBELLO	Machine	478	1	636	1	598	265	0						
CAMPTON	Machine	1807	2	2215	0	1956	1021	1						
CANAAN	Machine	261	0	377	0	325	160	0						
CANNONS CAMP	Machine	275	0	364	0	326	159	0			353	0		
CAVINS-HOBBY	Machine	162	0	206	1	179	85	1					160	0
CEDAR SPRGS	Machine	525	0	660	0	583	291	4						
CHEROKEE SPR	Machine	538	0	734	0	720	281	0	10	0				
CHESNEE	Machine	640	0	565	0	534	419	1						
CLIFTON	Machine	204	0	190	0	117	181	0						
CONVERSE	Machine	342	0	387	1	331	236	0			189	0		
COMPENS	Machine	857	0	896	1	807	622	0			393	1		
CRESCENT	Machine	203	0	333	0	344	106	0			871	0		
CROSS ANCHOR	Machine	195	0	163	0	138	133	0					218	0
CUNNINGHAM	Machine	492	0	654	0	557	253	1					186	0
DEYOUNG	Machine	189	0	267	0	231	122	1					202	0
DRAYTON	Machine	161	0	161	0	150	107	0			156	0		
DURKAN	Machine	771	0	761	1	720	536	0						
E. GREER	Machine	288	0	53	0	58	265	0					283	0
ENOREE	Machine	322	0	319	0	270	199	0					333	0
FAIRFOREST	Machine	661	0	939	0	851	374	1						
FAIRMONT	Machine	602	1	673	0	600	341	0						
GLENDALE	Machine	342	1	393	0	326	261	0					344	0
GRAMLING	Machine	253	0	383	0	355	139	0						
HAYNE SHOP	Machine	356	0	324	0	285	262	3						
HILL TOP	Machine	145	0	168	0	159	89	1						
HOLLY SPRING	Machine	362	0	510	0	482	204	0						
INMAN	Machine	1057	1	1052	0	922	624	2						
JACKSON MILL	Machine	158	0	155	0	133	81	3					465	0
JOHNSON CITY	Machine	214	0	223	0	205	142	1					340	0
LANDRUM	Machine	676	0	892	0	858	439	1					268	0
LYMAN	Machine	737	0	954	3	872	362	0					110	0
MAYO	Machine	416	0	553	1	493	257	0						
MOTLOW	Machine	178	0	216	0	196	101	0						
MOORE-SVITZ	Machine	321	0	476	0	435	162	2						
NEW PROSPECT	Machine	548	2	733	2	631	327	0						
PACOLET	Machine	457	0	463	0	386	365	0						
PACOLET MILL	Machine	339	1	234	1	233	260	0						
PAULINE-GLEN	Machine	248	0	328	0	272	170	1						
PELHAM	Machine	105	0	153	0	122	61	0						
POPLAR SPRS	Machine	487	1	779	1	691	276	0						
POWELL-SAXON	Machine	468	0	354	1	264	340	0						
REIDVILLE	Machine	550	0	710	0	600	359	6	465	0			556	1
ROEBUCK	Machine	1044	2	1034	0	951	692	2			521	0		
CARVER HIGH	Machine	401	0	57	0	100	357	0			399	0		
SPYB HUMAN R	Machine	225	0	77	0	58	190	0			221	0		
CC WOODSON	Machine	872	0	44	0	67	834	0			869	0		
PIKE ST. ELE	Machine	445	0	771	1	777	172	0						
TRINITY METH	Machine	567	1	940	0	924	232	0			783	2		
CENTRAL FIRE	Machine	490	0	153	0	136	416	0			941	0		
SPYB HIGH	Machine	1433	1	1766	0	1735	651	1	477	0				
UNION ST FIR	Machine	655	1	527	0	514	454	3			1578	2		
AMERICAN LEG	Machine	192	0	247	0	258	82	0			453	0		
PARK HILLS S	Machine	531	0	220	0	216	437	1			47	0		

NOVEMBER 3, 1992 SPARTANBURG COUNTY GENERAL ELECTION
 COMPLETE RESULTS

465

		CLERK OF COURT		CORONER		SHERIFF			COUNCIL DIST 1		COUNCIL DIST 3		COUNCIL DIST 4	
		K H U C K A B Y	W R I T E - I N	J B U R N E T T	W R I T E - I N	B C O F F E Y	J B L A C K W O O	W R I T E - I N	J S T E W A R T	W R I T E - I N	D B R I T T	W R I T E - I N	D A L L E N	W R I T E - I N
PARK HILLS B	Machine	239	1	300	0	283	137	1	3	0				
WOODLAND HGT	Machine	716	1	876	1	807	421	0	5	0				
CAMELOT FIRE	Machine	756	0	813	0	720	452	3	260	0				
BEALMONT MET	Machine	211	0	233	0	196	142	0	5	0	216	1		
MEMORIAL AID	Machine	211	1	67	1	72	194	1	208	0	6	0		
CLEVELAND E	Machine	539	1	183	1	181	474	0	515	1	13	0		
BUNTON CHURC	Machine	462	0	28	0	42	436	0	454	0				
STARTEX	Machine	229	0	182	0	150	184	0						
UNA	Machine	165	0	75	0	57	136	0	42	0				
VICTOR HILL	Machine	440	0	408	0	378	321	0						
WALNUT GROVE	Machine	434	0	659	0	602	265	0					440	2
WELLFORD	Machine	503	0	332	0	259	413	0						
WEST VIEW	Machine	1318	4	2037	2	1850	584	4						
CROFT	Machine	363	0	443	0	417	229	0	81	0			319	0
WHITNEY A 1	Machine	668	0	843	1	754	402	2			807	0		
WHITNEY ST B	Machine	286	0	214	0	212	240	0	99	0	151	0		
WOODRUFF 1	Machine	597	0	571	0	542	347	1					613	0
WOODRUFF 3	Machine	212	0	222	0	219	118	0					212	0
WOODS CRAPEL	Machine	165	0	192	0	152	120	0					168	2
ZION HILL	Machine	973	0	1371	0	1355	477	1	19	0	1367	0		
ARKWRIGHT	Machine	270	0	296	0	248	211	0	8	0				
BOBO	Machine	261	2	313	0	259	170	0						
WHITE STONE A	Machine	257	0	230	1	187	182	0						
WHITNEY A 2	Machine	400	0	484	0	445	259	0			462	0		
WHTE STONE B	Machine								205	4			142	2
	Absentee	1656	8	1859	6	1814	828	7	218	2	689	18	180	3
	emeg/curb of	48	0	50	0	59	40	0	9	0	28	0	16	0
	challenge	4	0	3	0	3	2	0	0	0	3	0	0	0
GRAND TOTALS		43432	40	48355	29	44204	26662	65	6235	7	10918	26	6481	13

RESULTS GROUPS SUBTOTALS:

* NOVEMBER 3, 1992 SPARTANBURG COUNTY GENERAL ELECTION *
 * ..COMPLETE RESULTS *

		SOIL & WATER CONSERV.		WOODRUFF/ROEBUCK A		WOODRUFF/ROEBUCK C			THICKETTY CREEK WATER		LIBRARY REFERENDUM	
		B	W	O	W	E	M	W	J	W	T	N
		J	R	W	R	B	B	R	M	R	E	O
		O	I	E	I	A	O	I	C	I	S	
		H	T	S	T	J	W	T	A	E		
		N	E	T	E	L	D	E	B	-		
		S	-	-	-	E	E	I	E	I		
		O	I		N	T	N	N	E	N		
		N	N									
PARK HILLS B	Machine	191	0								236	90
WOODLAND HGT	Machine	546	1								542	215
CAMELOT FIRE	Machine	558	0								610	177
BEALMONT MET	Machine	151	1								175	83
MEMORIAL AUD	Machine	45	0								129	41
CLEVELAND E	Machine	124	1								174	61
BUNTON CHURC	Machine	24	0								418	18
STARTEX	Machine	118	0								77	63
UNA	Machine	59	0								57	55
VICTOR HILL	Machine	215	0								270	174
WALNUT GROVE	Machine	390	1	145	0	98	58	0			334	266
WELLFORD	Machine	223	0								255	116
WEST VIEW	Machine	1246	2								1214	502
CROFT	Machine	269	0								246	156
WHITNEY A 1	Machine	576	1								443	267
WHITNEY ST B	Machine	145	0								120	80
WOODRUFF 1	Machine	483	0	482	0	492	149	0			226	215
WOODRUFF 3	Machine	178	0	170	0	224	47	0			119	148
WOODS CHAPEL	Machine	124	0								92	78
ZION HILL	Machine	811	3								924	307
ARKWRIGHT	Machine	174	0	114	0	71	41	0			170	136
BOBO	Machine	194	2								232	115
WHYE STONE A	Machine	152	0								151	71
WHITNEY A 2	Machine	298	1								224	180
	Absentee	1042	8	30	2	20	16	0	0	0	1765	878
	emeg/curb sl	8	0	11	0	2	8	0	0	0	46	21
	challenge	3	0	0	0	0	0	0	0	0	4	2
GRAND TOTALS		31109	50	2559	2	2211	960	1	1	0	29990	16548

467

OFFICE / ISSUE RESULTS BY PRECINCT
 11/04/92 GENERAL ELECTION
 09:21 AM NOVEMBER 3, 1992
 SUMTER COUNTY, SOUTH CAROLINA

PRESIDENT AND VICE PRESIDENT
 ==011: HOWARD PHILLIPS (A)
 ALBION W. KNIGHT
 ==012: LENORA B. FULANI (U)
 MARIA ELIZABETH MUNOZ
 ==013: GEORGE BUSH (R)
 DAN QUAYLE
 ==014: ANDRE MARROU (L)
 NANCY LORD
 ==015: H. ROSS PEROT (P)
 JAMES STOCKDALE
 ==016: BILL CLINTON (D)
 AL GORE

:= DIVISION NAME =: ===011: ===012: ===013: ===014: ===015: ===016

DIVISION NAME	011	012	013	014	015	016
101 REMBERT	1	2	107	1	28	505
102 HORATIO	1	0	37	1	3	118
103 HILLCREST	0	1	265	0	73	294
104 OAKLAND PLANTATI	1	2	453	0	89	313
105 DALZELL-DUBOSE	0	0	3	0	0	3
106 HORSEPEN BRANCH	0	1	169	0	36	171
107 OSWEGO	1	1	210	1	33	129
108 MAYESVILLE	4	2	60	2	11	190
109 SALEM	0	0	30	0	4	111
110 TAYLORS	0	0	60	0	10	108
111 SHILOH	0	0	42	0	4	193
112 PLEASANT GROVE -	1	0	84	0	12	75
113 BROGDON	0	0	262	0	17	251
114 CONCORD	1	0	231	0	30	218
115 MULBERRY	1	0	152	0	19	298
116 SALTERSTOWN	1	0	260	0	41	209
117 FOLSOM PARK	2	0	150	1	35	322
118 GREEN SWAMP	2	0	786	2	95	163
119 PALMETTO PARK	0	1	365	0	59	205
120 BURNS-DOWN	0	0	367	0	36	86
121 SECOND MILL	0	1	467	0	63	93
122 SWAN LAKE	1	0	441	1	48	131
123 MORRIS COLLEGE	0	0	160	2	25	392
124 HAMPTON PARK	2	0	342	0	48	95
125 CROSSWELL	1	0	377	0	49	278
126 LORING	0	0	247	1	47	184
127 LEMIRA	3	1	212	1	43	247
128 MAGNOLIA	1	0	38	0	4	89
129 STONE HILL	1	1	4	0	3	276
130 SOUTH RED BAY	3	0	45	0	11	410
131 WILDER	0	1	6	0	6	356
132 OLD POCALLA	0	2	43	0	18	113
133 SAVAGE GLOVER	1	1	21	1	3	292
134 BATES	0	2	6	0	3	402
135 BIRNIE	3	1	40	0	6	462
136 SOUTH LIBERTY	0	0	94	0	16	265
137 MILLWOOD	0	0	52	0	9	20
138 CAUSEWAY BRANCH	0	0	392	2	53	186
139 MCCRAY'S MILL NOR	1	1	392	1	69	172
140 MCCRAY'S MILL SOU	0	1	629	1	98	258

OFFICE / ISSUE RESULTS BY PRECINCT
 11/04/92
 09:21 AM
 GENERAL ELECTION
 NOVEMBER 3, 1992
 SUMTER COUNTY, SOUTH CAROLINA

PRESIDENT AND VICE PRESIDENT
 ==011: HOWARD PHILLIPS (A)
 ALBION W. KNIGHT
 ==012: LENORA B. FULANI (U)
 MARIA ELIZABETH MUNOZ
 ==013: GEORGE BUSH (R)
 DAN QUAYLE
 ==014: ANDRE MARROU (L)
 NANCY LORD
 ==015: H. ROSS PEROT (P)
 JAMES STOCKDALE
 ==016: BILL CLINTON (D)
 AL GORE

:= DIVISION NAME =: ===011: ===012: ===013: ===014: ===015: ===016

DIVISION NAME	011	012	013	014	015	016
141 SUNSET	1	2	345	1	50	280
142 DELAINE	2	0	148	0	39	466
143 CHERRYVALE	1	1	189	1	76	169
144 MANCHESTER FORES	0	1	154	1	45	186
145 PINWOOD	2	0	224	0	26	335
146 POCOTALIGO	0	0	483	1	106	290
147 PRIVATEER	0	4	724	2	118	238
REMBERT 01	0	0	1	0	0	5
REMBERT 02	0	0	1	0	0	2
HORATIO 01	0	0	1	0	0	0
HILLCREST 01	0	0	2	0	1	2
HILLCREST 02	0	0	3	0	0	1
HILLCREST 03	0	0	13	0	3	11
HILLCREST 04	0	0	0	0	0	0
HILLCREST 05	0	0	0	0	0	0
HILLCREST 06	0	0	0	0	0	0
HILLCREST 07	0	0	0	0	0	0
OAKLAND PLANTATION 0	0	0	19	0	3	4
OAKLAND PLANTATION 0	0	0	14	0	4	10
DALZELL-DUBOSE 01	0	0	0	0	0	0
DALZELL-DUBOSE 02	0	0	0	0	0	0
DALZELL-DUBOSE 03	0	0	0	0	0	0
DALZELL-DUBOSE 04	0	0	23	0	2	24
DALZELL-DUBOSE 05	0	0	0	0	0	0
DALZELL-DUBOSE 06	0	0	0	0	0	0
HORSEPEN BRANCH 01	0	0	3	0	2	3
HORSEPEN BRANCH 02	0	0	0	0	0	0
HORSEPEN BRANCH 03	0	0	0	0	1	1
HORSEPEN BRANCH 04	0	0	5	0	1	4
HORSEPEN BRANCH 05	0	0	1	0	0	0
OSWEGO 01	0	0	1	0	0	2
OSWEGO 02	0	1	10	0	0	19
MAYESVILLE 01	0	0	4	0	0	7
SALEM 01	0	0	1	0	0	4
TAYLORS 01	0	0	3	0	0	2
SHILOH 01	0	0	1	0	0	3
PLEASANT GROVE-TRINI	0	0	0	0	0	1
BROGDON 01	0	0	0	0	0	0
BROGDON 02	0	0	7	0	1	11
CONCORD 01	0	0	5	0	0	2

OFFICE / ISSUE RESULTS BY PRECINCT
 11/04/92 GENERAL ELECTION
 09:21 AM NOVEMBER 3, 1992
 SUMTER COUNTY, SOUTH CAROLINA

PRESIDENT AND VICE PRESIDENT
 ==011: HOWARD PHILLIPS (A)
 ALBION W. KNIGHT
 ==012: LENORA B. FULANI (U)
 MARIA ELIZABETH MUNOZ
 ==013: GEORGE BUSH (R)
 DAN QUAYLE
 ==014: ANDRE MARROU (L)
 NANCY LORD
 ==015: H. ROSS PEROT (P)
 JAMES STOCKDALE
 ==016: BILL CLINTON (D)
 AL GORE

:= DIVISION NAME =: ===011: ===012: ===013: ===014: ===015: ===016

:= DIVISION NAME	=:	===011:	===012:	===013:	===014:	===015:	===016
CONCORD 02		0	0	0	0	0	1
CONCORD 03		0	0	1	0	0	0
MULBERRY 01		0	0	4	0	1	5
MULBERRY 02		0	0	1	0	0	4
SALTERSTOWN 01		0	0	0	0	0	0
SALTERSTOWN 02		0	0	1	0	0	2
SALTERSTOWN 03		0	0	6	0	3	8
FOLSOM PARK 01		0	0	2	0	0	3
FOLSOM PARK 02		0	0	16	0	1	20
FOLSOM PARK 03		0	0	0	0	0	0
FOLSOM PARK 04		0	0	0	0	0	0
GREEN SWAMP 01		0	0	2	0	0	0
GREEN SWAMP 02		0	0	3	0	0	4
GREEN SWAMP 03		0	0	100	0	5	18
PALMETTO PARK 01		0	0	24	0	1	58
BURNS-DOWN 01		0	0	41	0	4	9
SECOND MILL 01		0	0	35	0	7	4
SECOND MILL 02		0	0	0	0	0	0
SWAN LAKE 01		0	0	6	0	0	3
SWAN LAKE 02		0	0	22	0	5	6
SWAN LAKE 03		0	0	8	0	0	10
MORRIS COLLEGE 01		0	0	0	0	0	0
MORRIS COLLEGE 02		0	0	6	0	0	1
MORRIS COLLEGE 03		1	0	2	0	0	6
MORRIS COLLEGE 04		0	0	0	0	1	5
HAMPTON PARK 01		0	0	15	0	1	4
HAMPTON PARK 02		0	0	14	0	1	6
CROSSWELL 01		0	0	16	0	2	14
LORING 01		0	0	0	0	1	3
LORING 02		0	0	9	0	0	3
LEMIRA 01		0	0	6	0	0	5
LEMIRA 02		0	0	2	0	3	3
LEMIRA 03		0	0	0	0	0	0
LEMIRA 04		0	0	0	0	0	0
MAGNOLIA 01		0	0	0	0	0	2
MAGNOLIA 02		0	0	0	0	0	0
MAGNOLIA 03		0	0	0	0	0	1
MAGNOLIA 04		0	0	0	0	0	1
MAGNOLIA 05		0	0	0	0	0	0
STONEHILL 01		0	0	0	470	0	0

PRESIDENT AND VICE PRESIDENT
 ==011: HOWARD PHILLIPS (A)
 ALBION W. KNIGHT
 ==012: LENORA B. FULANI (U)
 MARIA ELIZABETH MUNOZ
 ==013: GEORGE BUSH (R)
 DAN QUAYLE
 ==014: ANDRE MARROU (L)
 NANCY LORD
 ==015: H. ROSS PEROT (P)
 JAMES STOCKDALE
 ==016: BILL CLINTON (D)
 AL GORE

:= DIVISION NAME =: ===011: ===012: ===013: ===014: ===015: ===016

:= DIVISION NAME	:=: ===011:	:=: ===012:	:=: ===013:	:=: ===014:	:=: ===015:	:=: ===016
STONEHILL 02	0	0	0	0	0	0
STONEHILL 03	0	0	0	0	0	2
STONEHILL 04	0	0	1	0	0	7
SOUTH RED BAY 01	0	0	0	0	0	5
WILDER 01	0	0	1	0	0	9
WILDER 02	0	0	0	0	0	3
OLD POCALLA 01	0	0	1	0	1	6
SAVAGE GLOVER 01	0	0	1	0	2	4
SAVAGE GLOVER 02	0	0	0	0	0	0
SAVAGE GLOVER 03	0	0	1	0	0	3
BATES 01	0	0	1	0	0	10
BATES 02	0	0	0	0	0	1
BIRNIE 01	0	0	0	0	0	11
BIRNIE 02	0	0	0	0	1	4
SOUTH LIBERTY 01	0	0	1	0	0	2
SOUTH LIBERTY 02	0	0	0	0	0	0
SOUTH LIBERTY 03	0	0	0	0	0	1
SOUTH LIBERTY 04	0	0	0	0	0	11
MILLWOOD 01	0	0	98	0	10	14
MILLWOOD 02	0	0	10	0	4	8
MILLWOOD 03	0	0	2	0	0	0
MILLWOOD 05	0	0	2	0	0	0
MILLWOOD 06	0	0	2	0	0	0
CAUSEWAY-BRANCH 01	0	0	0	0	0	1
CAUSEWAY-BRANCH 02	0	0	8	0	4	2
CAUSEWAY-BRANCH 03	0	0	3	0	0	1
CAUSEWAY-BRANCH 04	1	0	16	0	3	8
MCCRAYS MILL NORTH 0	0	0	0	0	0	0
MCCRAYS MILL NORTH 0	0	0	0	0	0	0
MCCRAYS MILL NORTH 0	0	0	8	0	0	6
MCCRAYS MILL NORTH 0	0	0	1	0	1	1
MCCRAYS MILL NORTH 0	0	0	5	0	1	2
MCCRAYS MILL SOUTH 0	0	0	19	0	6	8
MCCRAYS MILL SOUTH 0	0	0	12	0	1	9
SUNSET 01	0	0	4	0	2	2
SUNSET 02	0	0	9	0	1	0
SUNSET 03	0	0	3	0	0	1
SUNSET 04	0	0	4	0	0	4
DELAINE 01	0	0	0	0	0	0
DELAINE 02	0	0	0	0	0	0

PRESIDENT AND VICE PRESIDENT
 ==011: HOWARD PHILLIPS (A)
 ALBION W. KNIGHT
 ==012: LENORA B. FULANI (U)
 MARIA ELIZABETH MUNOZ
 ==013: GEORGE BUSH (R)
 DAN QUAYLE
 ==014: ANDRE MARROU (L)
 NANCY LORD
 ==015: H. ROSS PEROT (P)
 JAMES STOCKDALE
 ==016: BILL CLINTON (D)
 AL GORE

:= DIVISION NAME := *Phillips* *Fulani* **Bush* *Marrou* *Perot* *Clinton*
 := ==011: ==012: ==013: ==014: ==015: ==016

DIVISION NAME	Phillips	Fulani	*Bush	Marrou	Perot	Clinton
DELAINE 03	0	0	0	0	0	1
DELAINE 04	0	0	10	0	0	8
DELAINE 05	0	0	0	0	0	0
DELAINE 06	0	0	5	0	0	2
CHERRYVALE 01	0	0	1	0	0	0
CHERRYVALE 02	0	0	0	0	0	0
CHERRYVALE 03	0	0	8	0	4	3
CHERRYVALE 04	0	0	4	0	0	0
CHERRYVALE 05	0	0	3	0	0	2
CHERRYVALE 06	0	0	15	1	4	2
MANCHESTER FOREST 01	0	0	0	0	1	0
MANCHESTER FOREST 02	0	0	6	0	0	5
MANCHESTER FOREST 03	0	0	0	0	0	0
PINEWOOD 01	0	0	8	0	0	9
POCOTALIGO 01	0	0	17	0	7	15
PRIVATEER 01	0	0	20	1	7	12
MILLWOOD 04	0	0	6	0	0	3

:= DIVISION TOTALS := ==011: ==012: ==013: ==014: ==015: ==016

COUNTY WIDE 41 31 11,144 26 1,831 11,182

Regular 39 30 10,368 24 1,717 10,647

Absentee 2 1 776 2 114 535

Challenged 0 0 25 0 5 27

Microvote Totals

105 Dalzell-Dubose 1 3 429 2 94 426

137 Millwood 0 2 978 0 132 217

TOTAL 42 36 12,576 28 2,062 11,852

OFFICE / ISSUE RESULTS BY PRECINCT
 11/04/92
 09:21 AM
 GENERAL ELECTION
 NOVEMBER 3, 1992
 SUMTER COUNTY, SOUTH CAROLINA

U.S. SENATOR

==021: ROBERT BARNWELL CLARKSON II (A)
 ==022: TOMMY HARTNETT (R)
 ==023: MARK JOHNSON (L)
 ==024: FRITZ HOLLINGS (D)

U.S. CONGRESS
 (5TH DISTRICT)

==025: BILL HORNE (R)
 ==026: JOHN SPRATT (D)

:= DIVISION NAME =: ===021: ===022: ===023: ===024: ===025: ===026

:= DIVISION NAME	:=021	:=022	:=023	:=024	:=025	:=026
101 REMBERT	6	111	4	553		
102 HORATIO	0	35	3	130		
103 HILLCREST	7	289	7	356	239	417
104 OAKLAND PLANTATI	7	447	19	400	327	442
105 DALZELL-DUBOSE	0	2	0	5	3	4
106 HORSEPEN BRANCH	4	176	9	196	142	235
107 OSWEGO	5	217	5	158	155	229
108 MAYESVILLE	2	60	2	214		
109 SALEM	1	24	0	127		
110 TAYLORS	1	55	1	122		
111 SHILOH	3	25	3	217		
112 PLEASANT GROVE -	2	71	1	105		
113 BROGDON	1	228	4	322		
114 CONCORD	4	217	4	275		
115 MULBERRY	3	134	7	351	122	374
116 SALTERSTOWN	3	266	5	267	216	313
117 FOLSOM PARK	7	138	15	371	138	395
118 GREEN SWAMP	6	755	14	356	490	642
119 PALMETTO PARK	5	347	10	299	288	362
120 BURNS-DOWN	4	352	5	157	266	246
121 SECOND MILL	9	432	15	226	319	356
122 SWAN LAKE	3	398	8	246	243	400
123 MORRIS COLLEGE	2	136	9	489		
124 HAMPTON PARK	6	319	10	191	244	281
125 CROSSWELL	7	364	10	352		
126 LORING	8	234	7	255		
127 LEMIRA	8	212	5	324		
128 MAGNOLIA	3	26	2	111		
129 STONE HILL	2	4	1	286		
130 SOUTH RED BAY	1	45	5	425		
131 WILDER	4	12	2	360		
132 OLD POCALLA	2	48	0	147		
133 SAVAGE GLOVER	0	11	2	314		
134 BATES	2	7	2	415		
135 BIRNIE	5	37	6	483		
136 SOUTH LIBERTY	3	95	3	287		
137 MILLWOOD	1	47	3	31	40	41
138 CAUSEWAY BRANCH	3	419	7	243	297	376
139 MCCRAYS MILL NOR	9	438	7	220	340	335
140 MCCRAYS MILL SOU	6	618	14	380	499	509
141 SUNSET	2	327	10	339	267	417
142 DELAINE	12	170	9	493		
143 CHERRYVALE	9	237	22	189	191	254
144 MANCHESTER FORES	2	177	11	223		

OFFICE / ISSUE RESULTS BY PRECINCT
 11/04/92
 09:21 AM
 GENERAL ELECTION
 NOVEMBER 3, 1992
 SUMTER COUNTY, SOUTH CAROLINA

U.S. SENATOR

==021: ROBERT BARNWELL CLARKSON II (A)
 ==022: TOMMY HARTNETT (R)
 ==023: MARK JOHNSON (L)
 ==024: FRITZ HOLLINGS (D)

U.S. CONGRESS
 (5TH DISTRICT)

==025: BILL HORNE (R)
 ==026: JOHN SPRATT (D)

:= DIVISION NAME =: ===021: ===022: ===023: ===024: ===025: ===026

DIVISION NAME	021	022	023	024	025	026
145 PINWOOD	6	214	8	375		
146 POCOTALIGO	11	444	20	436	380	515
147 PRIVATEER	17	717	30	401	585	559
REMBERT 01	0	1	0	6		
REMBERT 02	0	1	0	2		
HORATIO 01	0	1	0	1		
HILLCREST 01	0	3	0	2	1	3
HILLCREST 02	0	4	0	1	4	1
HILLCREST 03	0	11	0	16	11	17
HILLCREST 04	0	0	0	0	0	0
HILLCREST 05	0	0	0	0	0	0
HILLCREST 06	0	0	0	0	0	0
HILLCREST 07	0	0	0	0	0	0
OAKLAND PLANTATION 0	0	20	1	5	12	13
OAKLAND PLANTATION 0	0	16	3	14	14	19
DALZELL-DUBOSE 01	0	0	0	0	0	0
DALZELL-DUBOSE 02	0	0	0	0	0	0
DALZELL-DUBOSE 03	0	0	0	0	0	0
DALZELL-DUBOSE 04	0	22	0	28	18	31
DALZELL-DUBOSE 05	0	0	0	0	0	0
DALZELL-DUBOSE 06	0	0	0	0	0	0
HORSEPEN BRANCH 01	0	4	1	3	4	3
HORSEPEN BRANCH 02	0	0	0	0	0	0
HORSEPEN BRANCH 03	0	0	0	2	0	2
HORSEPEN BRANCH 04	0	4	1	5	5	5
HORSEPEN BRANCH 05	0	1	0	0	1	0
OSWEGO 01	0	1	0	3	1	3
OSWEGO 02	1	10	0	19	4	23
MAYESVILLE 01	0	2	0	11		
SALEM 01	0	1	0	5		
TAYLORS 01	0	2	0	3		
SHILOH 01	0	1	0	4		
PLEASANT GROVE-TRINI	0	0	0	2		
BROGDON 01	0	0	0	0		
BROGDON 02	1	4	0	14		
CONCORD 01	0	5	0	3		
CONCORD 02	0	0	0	1		
CONCORD 03	0	0	0	0		
MULBERRY 01	0	2	0	5	2	9
MULBERRY 02	0	1	0	4	1	4
SALTERSTOWN 01	0	0	0	0	0	0
SALTERSTOWN 02	0	3	0	2	2	3
SALTERSTOWN 03	0	6	0	10	5	11
FOLSOM PARK 01	0	1	0	3	1	4

0474

U.S. SENATOR

==021: ROBERT BARNWELL CLARKSON II (A)
 ==022: TOMMY HARTNETT (R)
 ==023: MARK JOHNSON (L)
 ==024: FRITZ HOLLINGS (D)

U.S. CONGRESS
 (5TH DISTRICT)

==025: BILL HORNE (R)
 ==026: JOHN SPRATT (D)

:= DIVISION NAME =: ===021: ===022: ===023: ===024: ===025: ===026

:= DIVISION NAME	=: ===021:	===022:	===023:	===024:	===025:	===026
FOLSOM PARK 02	0	10	0	24	9	24
FOLSOM PARK 03	0	0	0	0	0	0
FOLSOM PARK 04	0	0	0	0	0	0
GREEN SWAMP 01	0	1	1	0	0	2
GREEN SWAMP 02	0	1	0	6	2	5
GREEN SWAMP 03	0	80	0	42	47	72
PALMETTO PARK 01	2	20	1	63	14	68
BURNS-DOWN 01	0	37	0	16	23	30
SECOND MILL 01	0	36	1	10	20	31
SECOND MILL 02	0	0	0	0	0	0
SWAN LAKE 01	0	4	0	5	4	5
SWAN LAKE 02	0	24	0	9	16	16
SWAN LAKE 03	0	4	0	14	5	13
MORRIS COLLEGE 01	0	0	0	0		
MORRIS COLLEGE 02	0	6	0	3		
MORRIS COLLEGE 03	0	5	0	6		
MORRIS COLLEGE 04	0	0	0	7		
HAMPTON PARK 01	0	13	0	8	5	15
HAMPTON PARK 02	0	12	1	6	6	14
CROSSWELL 01	0	18	0	19		
LORING 01	0	0	0	4		
LORING 02	0	9	0	5		
LEMIRA 01	0	6	0	5		
LEMIRA 02	0	4	0	8		
LEMIRA 03	0	0	0	0		
LEMIRA 04	0	0	0	0		
MAGNOLIA 01	0	0	0	2		
MAGNOLIA 02	0	0	0	0		
MAGNOLIA 03	0	0	0	2		
MAGNOLIA 04	0	0	0	1		
MAGNOLIA 05	0	0	0	0		
STONEHILL 01	0	0	0	0		
STONEHILL 02	0	0	0	0		
STONEHILL 03	0	0	0	2		
STONEHILL 04	0	0	0	8		
SOUTH RED BAY 01	0	1	0	5		
WILDER 01	0	0	0	10		
WILDER 02	0	0	0	4		
OLD POCALLA 01	0	2	0	5		
SAVAGE GLOVER 01	0	1	0	5		
SAVAGE GLOVER 02	0	0	0	0		
SAVAGE GLOVER 03	0	1	0	5		
BATES 01	0	0	3	10		
BATES 02	0	0	0	2		

475

OFFICE / ISSUE RESULTS BY PRECINCT
 11/04/92 GENERAL ELECTION
 09:21 AM NOVEMBER 3, 1992
 SUMTER COUNTY, SOUTH CAROLINA

U.S. SENATOR

==021: ROBERT BARNWELL CLARKSON II (A)
 ==022: TOMMY HARTNETT (R)
 ==023: MARK JOHNSON (L)
 ==024: FRITZ HOLLINGS (D)

U.S. CONGRESS
 (5TH DISTRICT)

==025: BILL HORNE (R)
 ==026: JOHN SPRATT (D)

:= DIVISION NAME =: ===021: ===022: ===023: ===024: ===025: ===026

DIVISION NAME	021	022	023	024	025	026
BIRNIE 01	0	1	1	8		
BIRNIE 02	0	0	0	5		
SOUTH LIBERTY 01	0	1	0	2		
SOUTH LIBERTY 02	0	0	0	0		
SOUTH LIBERTY 03	0	0	0	1		
SOUTH LIBERTY 04	0	0	0	17		
MILLWOOD 01	0	87	2	34	54	72
MILLWOOD 02	0	8	0	11	9	13
MILLWOOD 03	0	2	0	0	2	0
MILLWOOD 05	0	1	0	1	1	1
MILLWOOD 06	0	2	0	0	1	1
CAUSEWAY-BRANCH 01	0	0	0	1	0	1
CAUSEWAY-BRANCH 02	0	9	0	7	9	7
CAUSEWAY-BRANCH 03	0	2	0	1	2	1
CAUSEWAY-BRANCH 04	0	17	0	11	10	18
MCCRAYS MILL NORTH 0	0	0	0	0	0	0
MCCRAYS MILL NORTH 0	0	0	0	0	0	0
MCCRAYS MILL NORTH 0	0	11	1	4	10	5
MCCRAYS MILL NORTH 0	0	2	0	2	2	2
MCCRAYS MILL NORTH 0	0	5	0	3	3	5
MCCRAYS MILL SOUTH 0	0	18	0	15	18	15
MCCRAYS MILL SOUTH 0	0	11	0	10	8	13
SUNSET 01	0	5	0	3	4	4
SUNSET 02	0	9	0	2	4	6
SUNSET 03	0	3	0	2	2	3
SUNSET 04	0	6	0	5	4	6
DELAINE 01	0	0	0	0		
DELAINE 02	0	0	0	0		
DELAINE 03	0	0	0	1		
DELAINE 04	0	8	1	9		
DELAINE 05	0	0	0	0		
DELAINE 06	0	4	0	2		
CHERRYVALE 01	0	1	0	0	0	1
CHERRYVALE 02	0	0	0	1	0	1
CHERRYVALE 03	0	7	1	6	7	7
CHERRYVALE 04	0	3	0	1	2	2
CHERRYVALE 05	0	4	0	1	2	3
CHERRYVALE 06	1	16	0	6	15	9
MANCHESTER FOREST 01	0	0	0	0		
MANCHESTER FOREST 02	0	7	0	3		
MANCHESTER FOREST 03	0	0	0	0		
PINEWOOD 01	0	8	1	7		
POCOTALIGO 01	0	17	0	20	13	24
PRIVATEER 01	0	26	0	18	22	23

U.S. SENATOR

- ==021: ROBERT BARNWELL CLARKSON II (A)
- ==022: TOMMY HARTNETT (R)
- ==023: MARK JOHNSON (L)
- ==024: FRITZ HOLLINGS (D)

U.S. CONGRESS
 (5TH DISTRICT)

- ==025: BILL HORNE (R)
- ==026: JOHN SPRATT (D)

:= DIVISION NAME	Clarkson ==021:	Hartnett ==022:	Johnson ==023:	*Hollings ==024:	Horne ==025:	*Spratt ==026:
MILLWOOD 04	0	5	0	4	3	5
:= DIVISION TOTALS :=	==021:	==022:	==023:	==024:	==025:	==026:
COUNTY WIDE	219	10,865	366	13,941	6,235	8,396
Regular	214	10,137	346	13,222	5,791	7,702
Absentee	5	728	20	719	444	694
Challenged	2	24	1	25	17	22
<u>Microvote Totals</u>						
105 Dalzell-Dubose	10	405	19	502	355	581
137 Millwood	1	882	16	409	648	662
TOTAL	232	12,176	402	14,877	7,255	9,661

U.S. CONGRESS
 (6TH DISTRICT)
 ==027: JOHN CHASE (R)
 ==028: JAMES E. CLYBURN (D)
 SOUTH CAROLINA STATE SENATE
 (35TH DISTRICT)
 ==029: RUDY SINGLETON (R)
 ==030: PHIL LEVENTIS (D)
 SOUTH CAROLINA STATE SENATE
 (DISTRICT 36)
 ==031: JOHN C. LAND III (D)
 SOUTH CAROLINA HOUSE OF REPRESENTATIVES
 (50TH DISTRICT)
 ==032: GRADY BROWN (D)

:=	DIVISION NAME	:=	==027:	==028:	==029:	==030:	==031:	==032
101	REMBERT		73	534	62	578		547
102	HORATIO		40	130	22	141		
103	HILLCREST				236	429		507
104	OAKLAND PLANTATI				320	565		
105	DALZELL-DUBOSE				0	7		7
106	HORSEPEN BRANCH				141	247		298
107	OSWEGO				131	260		260
108	MAYESVILLE		56	219			242	
109	SALEM		25	130			135	
110	TAYLORS		70	112			150	
111	SHILOH		37	212			233	
112	PLEASANT GROVE -		104	75			132	
113	BROGDON		271	283			435	
114	CONCORD		244	251			400	
115	MULBERRY				99	400		
116	SALTERSTOWN				182	369		
117	FOLSOM PARK				112	423		
118	GREEN SWAMP				286	860		
119	PALMETTO PARK				235	427		
120	BURNS-DOWN				186	336		
121	SECOND MILL				169	520		
122	SWAN LAKE				165	498		
123	MORRIS COLLEGE		140	487			548	
124	HAMPTON PARK				151	378		
125	CROSSWELL		384	344	207	533		
126	LORING		259	236			388	
127	LEMIRA		225	310	78	207		193
128	MAGNOLIA		41	97				119
129	STONE HILL		5	290				291
130	SOUTH RED BAY		45	437				453
131	WILDER		8	373				377
132	OLD POCALLA		48	147				157
133	SAVAGE GLOVER		4	329				313
134	BATES		5	424				417
135	BIRNIE		35	498				507
136	SOUTH LIBERTY		91	290				334
137	MILLWOOD				30	53		
138	CAUSEWAY BRANCH				217	464		
139	MCCRAYS MILL NOR				269	412		

U.S. CONGRESS
 (6TH DISTRICT)
 ==027: JOHN CHASE (R)
 ==028: JAMES E. CLYBURN (D)
 SOUTH CAROLINA STATE SENATE
 (35TH DISTRICT)
 ==029: RUDY SINGLETON (R)
 ==030: PHIL LEVENTIS (D)
 SOUTH CAROLINA STATE SENATE
 (DISTRICT 36)
 ==031: JOHN C. LAND III (D)
 SOUTH CAROLINA HOUSE OF REPRESENTATIVES
 (50TH DISTRICT)
 ==032: GRADY BROWN (D)

:= DIVISION NAME =: ===027: ===028: ===029: ===030: ===031: ===032

:= DIVISION NAME	===027:	===028:	===029:	===030:	===031:	===032
140 MCCRAYS MILL SOU			387	624		
141 SUNSET			208	509		
142 DELAINE	165	514	123	571		
143 CHERRYVALE			179	281		
144 MANCHESTER FORES	168	233	99	313		
145 PINWOOD	230	363			493	
146 POCOTALIGO			290	626		
147 PRIVATEER			474	694		
REMBERT 01	1	6	1	6		6
REMBERT 02	1	2	1	2		
HORATIO 01	1	1	1	1		
HILLCREST 01			1	4		3
HILLCREST 02			4	1		1
HILLCREST 03			10	16		24
HILLCREST 04			0	0		0
HILLCREST 05			0	0		0
HILLCREST 06			0	0		0
HILLCREST 07			0	0		0
OAKLAND PLANTATION 0			10	15		
OAKLAND PLANTATION 0			14	18		
DALZELL-DUBOSE 01			0	0		0
DALZELL-DUBOSE 02			0	0		0
DALZELL-DUBOSE 03			0	0		0
DALZELL-DUBOSE 04			18	31		43
DALZELL-DUBOSE 05			0	0		0
DALZELL-DUBOSE 06			0	0		0
HORSEPEN BRANCH 01			6	2		8
HORSEPEN BRANCH 02			0	0		0
HORSEPEN BRANCH 03			0	2		2
HORSEPEN BRANCH 04			3	7		6
HORSEPEN BRANCH 05			1	0		0
OSWEGO 01			1	3		
OSWEGO 02			2	25		26
MAYESVILLE 01	1	12			11	
SALEM 01	1	5			6	
TAYLORS 01	2	3			5	
SHILOH 01	1	4			4	
PLEASANT GROVE-TRINI	0	2			1	
BROGDON 01	0	0			0	

479

OFFICE / ISSUE RESULTS BY PRECINCT
 11/04/92 GENERAL ELECTION
 09:21 AM NOVEMBER 3, 1992
 SUMTER COUNTY, SOUTH CAROLINA

U.S. CONGRESS
 (6TH DISTRICT)
 ==027: JOHN CHASE (R)
 ==028: JAMES E. CLYBURN (D)
 SOUTH CAROLINA STATE SENATE
 (35TH DISTRICT)
 ==029: RUDY SINGLETON (R)
 ==030: PHIL LEVENTIS (D)
 SOUTH CAROLINA STATE SENATE
 (DISTRICT 36)
 ==031: JOHN C. LAND III (D)
 SOUTH CAROLINA HOUSE OF REPRESENTATIVES
 (50TH DISTRICT)
 ==032: GRADY BROWN (D)

:= DIVISION NAME := ===027: ===028: ===029: ===030: ===031: ===032

DIVISION NAME	027	028	029	030	031	032
BROGDON 02	6	10				15
CONCORD 01	5	3				7
CONCORD 02	0	1				1
CONCORD 03	0	0				0
MULBERRY 01			1	10		
MULBERRY 02			1	4		
SALTERSTOWN 01			0	0		
SALTERSTOWN 02			1	4		
SALTERSTOWN 03			5	12		
FOLSOM PARK 01			0	5		
FOLSOM PARK 02			5	28		
FOLSOM PARK 03			0	0		
FOLSOM PARK 04			0	0		
GREEN SWAMP 01			0	2		
GREEN SWAMP 02			1	6		
GREEN SWAMP 03			31	89		
PALMETTO PARK 01			8	75		
BURNS-DOWN 01			22	33		
SECOND MILL 01			14	35		
SECOND MILL 02			0	0		
SWAN LAKE 01			1	8		
SWAN LAKE 02			6	22		
SWAN LAKE 03			3	15		
MORRIS COLLEGE 01	0	0				0
MORRIS COLLEGE 02	7	2				5
MORRIS COLLEGE 03	5	7				9
MORRIS COLLEGE 04	0	7				7
HAMPTON PARK 01			2	19		
HAMPTON PARK 02			7	11		
CROSSWELL 01	18	19	13	24		
LORING 01	0	4				2
LORING 02	10	4				6
LEMIRA 01	5	7	6	6		
LEMIRA 02	4	7	2	3		
LEMIRA 03	0	0				0
LEMIRA 04	0	0				0
MAGNOLIA 01	0	0				1
MAGNOLIA 02	0	0				0
MAGNOLIA 03	0	1				2

480

U.S. CONGRESS
 (6TH DISTRICT)
 ==027: JOHN CHASE (R)
 ==028: JAMES E. CLYBURN (D)
 SOUTH CAROLINA STATE SENATE
 (35TH DISTRICT)
 ==029: RUDY SINGLETON (R)
 ==030: PHIL LEVENTIS (D)
 SOUTH CAROLINA STATE SENATE
 (DISTRICT 36)
 ==031: JOHN C. LAND III (D)
 SOUTH CAROLINA HOUSE OF REPRESENTATIVES
 (50TH DISTRICT)
 ==032: GRADY BROWN (D)

:= DIVISION NAME =: ===027: ===028: ===029: ===030: ===031: ===032

MAGNOLIA 04	0	1		1
MAGNOLIA 05	0	0		0
STONEHILL 01	0	0		0
STONEHILL 02	0	0		0
STONEHILL 03	0	2		2
STONEHILL 04	0	6		4
SOUTH RED BAY 01	0	6		5
WILDER 01	0	10		10
WILDER 02	0	4		4
OLD POCALLA 01	2	4		6
SAVAGE GLOVER 01	1	5		6
SAVAGE GLOVER 02	0	0		0
SAVAGE GLOVER 03	1	6		5
BATES 01	2	13		14
BATES 02	0	3		2
BIRNIE 01	0	10		6
BIRNIE 02	1	5		6
SOUTH LIBERTY 01	0	1		1
SOUTH LIBERTY 02	0	0		0
SOUTH LIBERTY 03	0	1		1
SOUTH LIBERTY 04	0	17		16
MILLWOOD 01			33	90
MILLWOOD 02			6	14
MILLWOOD 03			2	0
MILLWOOD 05			1	1
MILLWOOD 06			0	2
CAUSEWAY-BRANCH 01			0	1
CAUSEWAY-BRANCH 02			8	9
CAUSEWAY-BRANCH 03			1	2
CAUSEWAY-BRANCH 04			8	21
MCCRAYS MILL NORTH 0			0	0
MCCRAYS MILL NORTH 0			0	0
MCCRAYS MILL NORTH 0			10	6
MCCRAYS MILL NORTH 0			2	2
MCCRAYS MILL NORTH 0			1	8
MCCRAYS MILL SOUTH 0			9	24
MCCRAYS MILL SOUTH 0			6	16
SUNSET 01			4	3
SUNSET 02			5	5

OFFICE / ISSUE RESULTS BY PRECINCT
 11/04/92 GENERAL ELECTION
 09:21 AM NOVEMBER 3, 1992
 SUMTER COUNTY, SOUTH CAROLINA

U.S. CONGRESS
 (6TH DISTRICT)
 ==027: JOHN CHASE (R)
 ==028: JAMES E. CLYBURN (D)
 SOUTH CAROLINA STATE SENATE
 (35TH DISTRICT)
 ==029: RUDY SINGLETON (R)
 ==030: PHIL LEVENTIS (D)
 SOUTH CAROLINA STATE SENATE
 (DISTRICT 36)
 ==031: JOHN C. LAND III (D)
 SOUTH CAROLINA HOUSE OF REPRESENTATIVES
 (50TH DISTRICT)
 ==032: GRADY BROWN (D)

:= DIVISION NAME := ===027: ===028: ===029: ===030: ===031: ===032

SUNSET 03			2	2		
SUNSET 04			4	7		
DELAINE 01	0	0	0	0		
DELAINE 02	0	0	0	0		
DELAINE 03	0	1	0	1		
DELAINE 04	8	8	6	11		
DELAINE 05	0	0	0	0		
DELAINE 06	3	4	1	6		
CHERRYVALE 01			0	1		
CHERRYVALE 02			0	1		
CHERRYVALE 03			8	6		
CHERRYVALE 04			2	2		
CHERRYVALE 05			2	3		
CHERRYVALE 06			15	8		
MANCHESTER FOREST 01	1	0	0	1		
MANCHESTER FOREST 02	6	4	7	4		
MANCHESTER FOREST 03	0	0	0	0		
PINEWOOD 01	11	6				7
POCOTALIGO 01			8	27		
PRIVATEER 01			19	20		
MILLWOOD 04			4	5		

:= DIVISION TOTALS := *Chase* *Clyburn *Singleton* *Leventis *Land *Brown
 := ===027: ===028: ===029: ===030: ===031: ===032

COUNTY WIDE	2,877	7,542	5,434	12,578	6,495	1,738
Regular	2,773	7,318	5,058	11,725	6,317	1,619
Absentee	104	224	376	853	178	119
<i>Challenged</i>	<i>7</i>	<i>10</i>	<i>14</i>	<i>25</i>	<i>16</i>	<i>17</i>
<i>Microvote Totals</i>						
<i>105 Dalzell-Dubose</i>	<i>0</i>	<i>0</i>	<i>277</i>	<i>652</i>	<i>0</i>	<i>0</i>
<i>137 Millwood</i>	<i>0</i>	<i>0</i>	<i>414</i>	<i>883</i>	<i>0</i>	<i>781</i>
TOTAL	2,884	7,552	6,139	14,138	6,511	2,536

SOUTH CAROLINA HOUSE OF REPRESENTATIVES
 (51ST DISTRICT)

==033: RALPH W. CANTY (D)

SOUTH CAROLINA HOUSE OF REPRESENTATIVES
 (67TH DISTRICT)

==034: ALLEN JOHNSON

==035: E.B. MAC MCLEOD (D)

SOUTH CAROLINA HOUSE OF REPRESENTATIVES
 (68TH DISTRICT)

==036: JOSEPH T. MCELVEEN, JR. (D)

SOUTH CAROLINA HOUSE OF REPRESENTATIVES
 70TH DISTRICT)

==037: JOSEPH H. NEAL (D)

COUNTY COUNCIL
 (DISTRICT 1)

==038: O.S. SCOTT, SR. (D)

:= DIVISION NAME =: ===033: ===034: ===035: ===036: ===037: ===038

:=	DIVISION NAME	:=	===033:	===034:	===035:	===036:	===037:	===038
101	REMBERT						54	590
102	HORATIO						151	146
103	HILLCREST							30
104	OAKLAND PLANTATI					577		215
105	DALZELL-DUBOSE							2
106	HORSEPEN BRANCH							73
107	OSWEGO	53						
108	MAYESVILLE	242						
109	SALEM	132						
110	TAYLORS	144						
111	SHILOH	220						
112	PLEASANT GROVE -	112						
113	BROGDON	362	22		9			
114	CONCORD	256	83		66			
115	MULBERRY	394						
116	SALTERSTOWN	355						
117	FOLSOM PARK					471		
118	GREEN SWAMP					912		
119	PALMETTO PARK					493		
120	BURNS-DOWN					406		
121	SECOND MILL					544		
122	SWAN LAKE					531		
123	MORRIS COLLEGE					541		
124	HAMPTON PARK					418		
125	CROSSWELL					596		
126	LORING					388		
127	LEMIRA	382						
128	MAGNOLIA	112						
129	STONE HILL	289						
130	SOUTH RED BAY	452						
131	WILDER	372						
132	OLD POCALLA	158						
133	SAVAGE GLOVER	318						
134	BATES	425						
135	BIRNIE	517						
136	SOUTH LIBERTY	225				111		
137	MILLWOOD	21	29		22			

SOUTH CAROLINA HOUSE OF REPRESENTATIVES
 (51ST DISTRICT)
 ==033: RALPH W. CANTY (D)
 SOUTH CAROLINA HOUSE OF REPRESENTATIVES
 (67TH DISTRICT)
 ==034: ALLEN JOHNSON
 ==035: E.B. MAC MCLEOD (D)
 SOUTH CAROLINA HOUSE OF REPRESENTATIVES
 (68TH DISTRICT)
 ==036: JOSEPH T. MCELVEEN, JR. (D)
 SOUTH CAROLINA HOUSE OF REPRESENTATIVES
 70TH DISTRICT)
 ==037: JOSEPH H. NEAL (D)
 COUNTY COUNCIL
 (DISTRICT 1)
 ==038: O.S. SCOTT, SR. (D)

:= DIVISION NAME =: ===033: ===034: ===035: ===036: ===037: ===038

138 CAUSEWAY BRANCH		332	329			0
139 MCCRAY'S MILL NOR	120	212	209		25	
140 MCCRAY'S MILL SOU	353	230	210			
141 SUNSET	212	231	208			
142 DELAINE		72	118		448	316
143 CHERRYVALE				335		
144 MANCHESTER FORES		2	6		312	252
145 PINWOOD		151	452			295
146 POCOTALIGO		383	531			
147 PRIVATEER		570	593			
REMBERT 01						6
REMBERT 02					2	2
HORATIO 01					2	2
HILLCREST 03						20
HILLCREST 04						0
HILLCREST 06						0
HILLCREST 07						0
OAKLAND PLANTATION 0					11	11
OAKLAND PLANTATION 0					23	
DALZELL-DUBOSE 01						0
DALZELL-DUBOSE 06						0
HORSEPEN BRANCH 03						2
OSWEGO 01	2					
MAYESVILLE 01	11					
SALEM 01	6					
TAYLORS 01	5					
SHILOH 01	4					
PLEASANT GROVE-TRINI	2					
BROGDON 01	0					
BROGDON 02		1	4			
CONCORD 01	7					
CONCORD 02	1					
CONCORD 03		0	0			
MULBERRY 01	8					
MULBERRY 02	4					
SALTERSTOWN 01	0					
SALTERSTOWN 02	3					

484

SOUTH CAROLINA HOUSE OF REPRESENTATIVES
 (51ST DISTRICT)

==033: RALPH W. CANTY (D)

SOUTH CAROLINA HOUSE OF REPRESENTATIVES
 (67TH DISTRICT)

==034: ALLEN JOHNSON

==035: E.B. MAC MCLEOD (D)

SOUTH CAROLINA HOUSE OF REPRESENTATIVES
 (68TH DISTRICT)

==036: JOSEPH T. MCELVEEN, JR. (D)

SOUTH CAROLINA HOUSE OF REPRESENTATIVES
 70TH DISTRICT)

==037: JOSEPH H. NEAL (D)

COUNTY COUNCIL
 (DISTRICT 1)

==038: O.S. SCOTT, SR. (D)

:= DIVISION NAME =: ===033: ===034: ===035: ===036: ===037: ===038

SALTERSTOWN 03	14	
FOLSOM PARK 01		3
FOLSOM PARK 02		29
FOLSOM PARK 03		0
FOLSOM PARK 04		0
GREEN SWAMP 01		2
GREEN SWAMP 02		4
GREEN SWAMP 03		96
PALMETTO PARK 01		78
BURNS-DOWN 01		41
SECOND MILL 01		37
SECOND MILL 02		0
SWAN LAKE 01		5
SWAN LAKE 02		27
SWAN LAKE 03		16
MORRIS COLLEGE 01		0
MORRIS COLLEGE 02		6
MORRIS COLLEGE 03		9
MORRIS COLLEGE 04		6
HAMPTON PARK 01		19
HAMPTON PARK 02		15
CROSSWELL 01		24
LORING 01		2
LORING 02		8
LEMIRA 01	8	
LEMIRA 02	8	
LEMIRA 03	0	
LEMIRA 04	0	
MAGNOLIA 01	1	
MAGNOLIA 02	0	
MAGNOLIA 03	2	
MAGNOLIA 04	1	
MAGNOLIA 05	0	
STONEHILL 01	0	
STONEHILL 02	0	
STONEHILL 03	2	
STONEHILL 04	5	

SOUTH CAROLINA HOUSE OF REPRESENTATIVES
 (51ST DISTRICT)

==033: RALPH W. CANTY (D)

SOUTH CAROLINA HOUSE OF REPRESENTATIVES
 (67TH DISTRICT)

==034: ALLEN JOHNSON

==035: E.B. MAC MCLEOD (D)

SOUTH CAROLINA HOUSE OF REPRESENTATIVES
 (68TH DISTRICT)

==036: JOSEPH T. MCELVEEN, JR. (D)

SOUTH CAROLINA HOUSE OF REPRESENTATIVES
 70TH DISTRICT)

==037: JOSEPH H. NEAL (D)

COUNTY COUNCIL

(DISTRICT 1)

==038: O.S. SCOTT, SR. (D)

:= DIVISION NAME ==: ===033: ===034: ===035: ===036: ===037: ===038

DIVISION NAME	===033:	===034:	===035:	===036:	===037:	===038:
SOUTH RED BAY 01	5					
WILDER 01	10					
WILDER 02	4					
OLD POCALLA 01	6					
SAVAGE GLOVER 01	6					
SAVAGE GLOVER 02	0					
SAVAGE GLOVER 03	7					
BATES 01	12					
BATES 02	3					
BIRNIE 01	7					
BIRNIE 02	5					
SOUTH LIBERTY 01				2		
SOUTH LIBERTY 02				0		
SOUTH LIBERTY 03				1		
SOUTH LIBERTY 04	16					
MILLWOOD 01		63	58			
MILLWOOD 02	17					
MILLWOOD 03	0					
MILLWOOD 05	2					
MILLWOOD 06	1					
CAUSEWAY-BRANCH 01		0	1			1
CAUSEWAY-BRANCH 02		9	8			
CAUSEWAY-BRANCH 03		2	1			
CAUSEWAY-BRANCH 04		12	16			
MCCRAYS MILL NORTH 0	0					
MCCRAYS MILL NORTH 0	0					
MCCRAYS MILL NORTH 0		9	5			
MCCRAYS MILL NORTH 0					3	
MCCRAYS MILL NORTH 0	7					
MCCRAYS MILL SOUTH 0	21					
MCCRAYS MILL SOUTH 0		10	10			
SUNSET 01	5					
SUNSET 02	2					
SUNSET 03		3	2			
SUNSET 04		2	5			
DELAINE 01		0	0			
DELAINE 02		0	0			0

SOUTH CAROLINA HOUSE OF REPRESENTATIVES
 (51ST DISTRICT)
 ==033: RALPH W. CANTY (D)
 SOUTH CAROLINA HOUSE OF REPRESENTATIVES
 (67TH DISTRICT)
 ==034: ALLEN JOHNSON
 ==035: E.B. MAC MCLEOD (D)
 SOUTH CAROLINA HOUSE OF REPRESENTATIVES
 (68TH DISTRICT)
 ==036: JOSEPH T. MCELVEEN, JR. (D)
 SOUTH CAROLINA HOUSE OF REPRESENTATIVES
 70TH DISTRICT)
 ==037: JOSEPH H. NEAL (D)
 COUNTY COUNCIL
 (DISTRICT 1)
 ==038: O.S. SCOTT, SR. (D)

:= DIVISION NAME :=: **Canty* *Johnson* **McLeod* *McElveen* **Neal* **Scott*
 := ==033: ==034: ==035: ==036: ==037: ==038

DELAINE 03					1	1
DELAINE 04					9	
DELAINE 05		0	0			
DELAINE 06		3	3			2
CHERRYVALE 01				1		
CHERRYVALE 02				1		
CHERRYVALE 03				9		
CHERRYVALE 04				2		
CHERRYVALE 05				4		
CHERRYVALE 06				12		
MANCHESTER FOREST 01		0	1			0
MANCHESTER FOREST 02					7	7
MANCHESTER FOREST 03					0	
PINEWOOD 01		13	4			8
POCOTALIGO 01		19	20			
PRIVATEER 01		20	24			
MILLWOOD 04	4					

:= DIVISION TOTALS :=: ==033: ==034: ==035: ==036: ==037: ==038

COUNTY WIDE 6,460 2,483 2,915 6,205 1,625 1,981

Regular 6,226 2,317 2,753 5,746 1,567 1,919

Absentee 234 166 162 459 58 62

Challenged 9 4 3 7 0 3

Microvote Totals 0 0 0 0 0 256

105 *Dalzell - Dubose* 341 401 371 0 0 0
 137 *Millwood*

TOTAL 6,810 2,888 3,289 6,212 1,625 2,240

COUNTY COUNCIL
 (DISTRICT 3)
 ==039: CHUCK FIENNING (R)
 COUNTY COUNCIL
 (DISTRICT 5)
 ==040: CLAYTON LOWDER, JR. (R)
 ==041: FRANK WILLIAMS, JR. (D)
 COUNTY COUNCIL
 (DISTRICT 7)
 ==042: JOHN A. WATT, JR. (R)
 ==043: BENNIE BROGDON (D)
 AUDITOR
 ==044: JOMARIE SPENCER CROCKER (D)
 CLERK OF COURT
 ==045: O.V. PLAYER (D)

:= DIVISION NAME =: ===039: ===040: ===041: ===042: ===043: ===044: ===045

DIVISION NAME	===039	===040	===041	===042	===043	===044	===045
101 REMBERT						581	603
102 HORATIO						146	152
103 HILLCREST						477	506
104 OAKLAND PLANTATI						533	615
105 DALZELL-DUBOSE	0	2				6	7
106 HORSEPEN BRANCH	66	45				270	307
107 OSWEGO	278	110				266	314
108 MAYESVILLE	71	211				236	257
109 SALEM	34	120				128	136
110 TAYLORS	71	111				142	153
111 SHILOH	48	200				219	223
112 PLEASANT GROVE -	114	64				118	141
113 BROGDON				301	252	399	450
114 CONCORD				291	211	358	398
115 MULBERRY	201	292				390	429
116 SALTERSTOWN	144	160	184	55		357	413
117 FOLSOM PARK	191	345				442	461
118 GREEN SWAMP						757	887
119 PALMETTO PARK						447	492
120 BURNS-DOWN						353	417
121 SECOND MILL						460	564
122 SWAN LAKE						443	531
123 MORRIS COLLEGE	10	278	134	143		514	535
124 HAMPTON PARK						356	415
125 CROSSWELL			447	284		535	598
126 LORING			310	189		355	403
127 LEMIRA			262	276		377	424
128 MAGNOLIA			16	42		103	119
129 STONE HILL			0	11		285	288
130 SOUTH RED BAY						436	452
131 WILDER						362	370
132 OLD POCALLA						149	167
133 SAVAGE GLOVER			5	112		300	310
134 BATES						410	417
135 BIRNIE						483	503
136 SOUTH LIBERTY						327	338
137 MILLWOOD						59	66
138 CAUSEWAY BRANCH						479	532

COUNTY COUNCIL
 (DISTRICT 3)
 ==039: CHUCK FIENNING (R)
 COUNTY COUNCIL
 (DISTRICT 5)
 ==040: CLAYTON LOWDER, JR. (R)
 ==041: FRANK WILLIAMS, JR. (D)
 COUNTY COUNCIL
 (DISTRICT 7)
 ==042: JOHN A. WATT, JR. (R)
 ==043: BENNIE BROGDON (D)
 AUDITOR
 ==044: JOMARIE SPENCER CROCKER (D)
 CLERK OF COURT
 ==045: O.V. PLAYER (D)

:=	DIVISION NAME	=:	===039:	===040:	===041:	===042:	===043:	===044:	===045
139	MCCRAYS MILL NOR		523	0	0			415	481
140	MCCRAYS MILL SOU		715					609	705
141	SUNSET		247					489	535
142	DELAINE							578	617
143	CHERRYVALE							301	335
144	MANCHESTER FORES		0					297	342
145	PINEWOOD							445	498
146	POCOTALIGO		645					644	736
147	PRIVATEER		908					755	865
	REMBERT 01							6	6
	REMBERT 02							1	2
	HORATIO 01							2	1
	HILLCREST 01							4	3
	HILLCREST 02							0	1
	HILLCREST 03							23	24
	HILLCREST 04							0	0
	HILLCREST 05							0	0
	HILLCREST 06							0	0
	HILLCREST 07							0	0
	OAKLAND PLANTATION 0							13	12
	OAKLAND PLANTATION 0							19	20
	DALZELL-DUBOSE 01							0	0
	DALZELL-DUBOSE 02			0	0			0	0
	DALZELL-DUBOSE 03			0	0			0	0
	DALZELL-DUBOSE 04			17	22			40	41
	DALZELL-DUBOSE 05							0	0
	DALZELL-DUBOSE 06							0	0
	HORSEPEN BRANCH 01							8	7
	HORSEPEN BRANCH 02			0	0			0	0
	HORSEPEN BRANCH 03							2	2
	HORSEPEN BRANCH 04							6	6
	HORSEPEN BRANCH 05			1	0			0	0
	OSWEGO 01			1	3			2	2
	OSWEGO 02			12	17			25	25
	MAYESVILLE 01			2	9			11	11
	SALEM 01			1	5			6	6
	TAYLORS 01			2	3			5	5
	SHILOH 01			1	4			4	3

COUNTY COUNCIL
 (DISTRICT 3)

==039: CHUCK FIENNING (R)

COUNTY COUNCIL
 (DISTRICT 5)

==040: CLAYTON LOWDER, JR. (R)

==041: FRANK WILLIAMS, JR. (D)

COUNTY COUNCIL
 (DISTRICT 7)

==042: JOHN A. WATT, JR. (R)

==043: BENNIE BROGDON (D)

AUDITOR

==044: JOMARIE SPENCER CROCKER (D)

CLERK OF COURT

==045: O.V. PLAYER (D)

:= DIVISION NAME =: ==039: ==040: ==041: ==042: ==043: ==044: ==045

:= DIVISION NAME	==039:	==040:	==041:	==042:	==043:	==044:	==045
PLEASANT GROVE-TRINI	0	2				2	2
BROGDON 01				0	0	0	0
BROGDON 02				6	12	15	15
CONCORD 01				5	2	2	4
CONCORD 02				0	1	1	1
CONCORD 03				0	0	0	0
MULBERRY 01	5	4				7	7
MULBERRY 02	1	4				4	4
SALTERSTOWN 01	0	0				0	0
SALTERSTOWN 02	3	2				3	4
SALTERSTOWN 03				4	10	11	12
FOLSOM PARK 01	0	3				2	2
FOLSOM PARK 02	12	17				27	29
FOLSOM PARK 03	0	0				0	0
FOLSOM PARK 04	0	0				0	0
GREEN SWAMP 01						2	1
GREEN SWAMP 02						5	5
GREEN SWAMP 03						87	95
PALMETTO PARK 01						73	76
BURNS-DOWN 01						37	42
SECOND MILL 01						32	34
SECOND MILL 02						0	0
SWAN LAKE 01						5	5
SWAN LAKE 02						29	29
SWAN LAKE 03						16	18
MORRIS COLLEGE 01				0	0	0	0
MORRIS COLLEGE 02	3	0				6	5
MORRIS COLLEGE 03				5	7	9	9
MORRIS COLLEGE 04						6	7
HAMPTON PARK 01						13	15
HAMPTON PARK 02						15	15
CROSSWELL 01				19	17	24	23
LORING 01				1	1	3	3
LORING 02				10	5	6	7
LEMIRA 01				7	4	9	9
LEMIRA 02				5	6	8	9
LEMIRA 03				0	0	0	0
LEMIRA 04				0	0	0	0

COUNTY COUNCIL
 (DISTRICT 3)
 ==039: CHUCK FIENNING (R)
 COUNTY COUNCIL
 (DISTRICT 5)
 ==040: CLAYTON LOWDER, JR. (R)
 ==041: FRANK WILLIAMS, JR. (D)
 COUNTY COUNCIL
 (DISTRICT 7)
 ==042: JOHN A. WATT, JR. (R)
 ==043: BENNIE BROGDON (D)
 AUDITOR
 ==044: JOMARIE SPENCER CROCKER (D)
 CLERK OF COURT
 ==045: O.V. PLAYER (D)

:= DIVISION NAME	:= ===039:	===040:	===041:	===042:	===043:	===044:	===045
MAGNOLIA 01				0	1	2	1
MAGNOLIA 02				0	0	0	0
MAGNOLIA 03						1	2
MAGNOLIA 04						1	1
MAGNOLIA 05						0	0
STONEHILL 01						0	0
STONEHILL 02				0	0	0	0
STONEHILL 03				0	2	2	2
STONEHILL 04						4	4
SOUTH RED BAY 01						5	5
WILDER 01						8	9
WILDER 02						4	4
OLD POCALLA 01						6	7
SAVAGE GLOVER 01						3	4
SAVAGE GLOVER 02				0	0	0	0
SAVAGE GLOVER 03						6	6
BATES 01						9	12
BATES 02						3	3
BIRNIE 01						6	7
BIRNIE 02						5	6
SOUTH LIBERTY 01						1	2
SOUTH LIBERTY 02						0	0
SOUTH LIBERTY 03						1	1
SOUTH LIBERTY 04						16	16
MILLWOOD 01						85	95
MILLWOOD 02	12					17	16
MILLWOOD 03						0	0
MILLWOOD 05						3	2
MILLWOOD 06						1	1
CAUSEWAY-BRANCH 01						1	1
CAUSEWAY-BRANCH 02						11	10
CAUSEWAY-BRANCH 03						2	2
CAUSEWAY-BRANCH 04						23	24
MCCRAYS MILL NORTH 0		0	0			0	0
MCCRAYS MILL NORTH 0		0				0	0
MCCRAYS MILL NORTH 0	11					9	11
MCCRAYS MILL NORTH 0	3					4	4
MCCRAYS MILL NORTH 0	7					6	7

491

11/04/92
09:21 AM

OFFICE / ISSUE RESULTS BY PRECINCT
GENERAL ELECTION
NOVEMBER 3, 1992
SUMTER COUNTY, SOUTH CAROLINA

PAGE 29

COUNTY COUNCIL
(DISTRICT 3)
==039: CHUCK FIENNING (R)
COUNTY COUNCIL
(DISTRICT 5)
==040: CLAYTON LOWDER, JR. (R)
==041: FRANK WILLIAMS, JR. (D)
COUNTY COUNCIL
(DISTRICT 7)
==042: JOHN A. WATT, JR. (R)
==043: BENNIE BROGDON (D)
AUDITOR
==044: JOMARIE SPENCER CROCKER (D)
CLERK OF COURT
==045: O.V. PLAYER (D)

:= DIVISION NAME	:= ^{*Fianning} 039:	Lowder	*Williams	*Watt	Brogdon	*Crocker	*Play
	039:	040:	041:	042:	043:	044:	045
MCCRAYS MILL SOUTH 0	25				23		23
MCCRAYS MILL SOUTH 0	15				13		13
SUNSET 01					5		5
SUNSET 02	9				2		4
SUNSET 03	4				3		4
SUNSET 04					9		10
DELAINE 01					0		0
DELAINE 02					0		0
DELAINE 03					1		1
DELAINE 04					9		11
DELAINE 05					0		0
DELAINE 06					5		3
CHERRYVALE 01					1		1
CHERRYVALE 02					1		1
CHERRYVALE 03					9		11
CHERRYVALE 04					1		2
CHERRYVALE 05					4		4
CHERRYVALE 06					13		12
MANCHESTER FOREST 01					1		1
MANCHESTER FOREST 02					9		10
MANCHESTER FOREST 03	0				0		0
PINEWOOD 01					13		13
POCOTALIGO 01	26				27		28
PRIVATEER 01	35				30		32
MILLWOOD 04	6				6		6
:= DIVISION TOTALS :=							
COUNTY WIDE	3,198	1,289	2,033	2,012	1,643	18,657	20,631
Regular	3,045	1,228	1,938	1,950	1,575	17,591	19,507
Absentee	153	61	95	62	68	1,066	1,124
Challenged	2	10	9	8	5	29	37
<u>Microvote Totals</u>						612	777
105 Dalzell-Dubose	0	358	228	0	0	943	1,130
137 Millwood	358	0	0	0	0		
<u>TOTAL</u>	3,558	1,657	2,270	2,020	1,648	20,241	22,517

OFFICE / ISSUE RESULTS BY PRECINCT
 11/04/92 GENERAL ELECTION
 09:21 AM NOVEMBER 3, 1992
 SUMTER COUNTY, SOUTH CAROLINA

CORONER
 ==046: VERNA MOORE (D)
 SHERIFF
 ==047: TOMMY R. MIMS (R)
 ==048: JEROME GEDDINGS (D)
 TREASURER
 ==049: ELIZABETH C. HAIR (R)
 SOIL & WATER CONSERVATION COMMISSIONER
 ==050: BETTY M. HARVEY
 CITY COUNCIL
 (WARD 2)
 ==051: WILLIAM S. RANDOLPH (D)

:=	DIVISION NAME	:=	===046:	===047:	===048:	===049:	===050:	===051
101	REMBERT	576	161	506	159	168		
102	HORATIO	143	49	114	77	119		
103	HILLCREST	477	351	295	389	369		13
104	OAKLAND PLANTATI	546	543	306	606	547		
105	DALZELL-DUBOSE	7	3	4	3	6		
106	HORSEPEN BRANCH	273	206	160	243	227		
107	OSWEGO	278	246	129	262	267		
108	MAYESVILLE	245	88	192	110	163		
109	SALEM	123	41	111	32	67		
110	TAYLORS	138	66	109	69	78		
111	SHILOH	219	58	190	58	78		
112	PLEASANT GROVE -	117	120	60	121	107		
113	BROGDON	401	297	251	308	291		
114	CONCORD	369	264	219	301	316		
115	MULBERRY	398	201	285	233	317		
116	SALTERSTOWN	352	322	219	328	320		
117	FOLSOM PARK	444	209	320	260	336		
118	GREEN SWAMP	743	973	157	948	849		
119	PALMETTO PARK	462	428	211	463	427		
120	BURNS-DOWN	366	456	58	456	395		
121	SECOND MILL	469	594	70	599	522		
122	SWAN LAKE	451	539	112	528	497		95
123	MORRIS COLLEGE	510	207	420	236	287		
124	HAMPTON PARK	357	432	86	432	392		121
125	CROSSWELL	543	434	271	494	509		
126	LORING	368	299	177	341	349		
127	LEMIRA	387	253	270	305	305		
128	MAGNOLIA	107	46	89	52	69		0
129	STONE HILL	280	25	269	28	78		
130	SOUTH RED BAY	439	90	392	124	170		
131	WILDER	358	49	327	76	195		337
132	OLD POCALLA	150	69	122	92	98		
133	SAVAGE GLOVER	301	37	291	61	154		114
134	BATES	412	44	384	83	245		299
135	BIRNIE	489	100	428	131	246		505
136	SOUTH LIBERTY	329	122	258	132	167		323
137	MILLWOOD	60	61	22	61	54		
138	CAUSEWAY BRANCH	482	443	212	508	475		
139	MCCRAYS MILL NOR	421	477	182	507	451		0
140	MCCRAYS MILL SOU	612	659	314	715	578		
141	SUNSET	483	412	291	451	414		167

11/04/92
09:21 AM

OFFICE / ISSUE RESULTS BY PRECINCT
GENERAL ELECTION
NOVEMBER 3, 1992
SUMTER COUNTY, SOUTH CAROLINA

PAGE 31

CORONER
==046: VERNA MOORE (D)
SHERIFF
==047: TOMMY R. MIMS (R)
==048: JEROME GEDDINGS (D)
TREASURER
==049: ELIZABETH C. HAIR (R)
SOIL & WATER CONSERVATION COMMISSIONER
==050: BETTY M. HARVEY
CITY COUNCIL
(WARD 2)
==051: WILLIAM S. RANDOLPH (D)

:= DIVISION NAME =: ===046: ===047: ===048: ===049: ===050: ===051

DIVISION NAME	===046:	===047:	===048:	===049:	===050:	===051
142 DELAINE	584	189	498	273	406	
143 CHERRYVALE	284	237	185	293	283	0
144 MANCHESTER FORES	308	152	249	229	247	
145 PINWOOD	462	256	334	257	285	
146 POCOTALIGO	653	540	325	625	634	
147 PRIVATEER	763	782	333	882	825	
REMBERT 01	6	2	5	2	2	
REMBERT 02	2	1	2	2	2	
HORATIO 01	2	1	1	1	1	
HILLCREST 01	4	3	1	3	3	
HILLCREST 02	0	5	0	5	1	
HILLCREST 03	24	14	13	20	18	
HILLCREST 04	0	0	0	0	0	
HILLCREST 05	0	0	0	0	0	
HILLCREST 06	0	0	0	0	0	0
HILLCREST 07	0	0	0	0	0	
OAKLAND PLANTATION 0	11	16	8	16	14	
OAKLAND PLANTATION 0	18	23	8	24	21	
DALZELL-DUBOSE 01	0	0	0	0	0	
DALZELL-DUBOSE 02	0	0	0	0	0	
DALZELL-DUBOSE 03	0	0	0	0	0	
DALZELL-DUBOSE 04	38	27	20	31	30	
DALZELL-DUBOSE 05	0	0	0	0	0	
DALZELL-DUBOSE 06	0	0	0	0	0	
HORSEPEN BRANCH 01	7	4	3	5	5	
HORSEPEN BRANCH 02	0	0	0	0	0	
HORSEPEN BRANCH 03	2	0	2	0	2	
HORSEPEN BRANCH 04	6	6	4	7	4	
HORSEPEN BRANCH 05	0	1	0	1	0	
OSWEGO 01	2	2	1	0	1	
OSWEGO 02	26	13	16	11	12	
MAYESVILLE 01	12	2	9	4	8	
SALEM 01	6	1	5	2	6	
TAYLORS 01	5	2	3	2	4	
SHILOH 01	3	3	2	1	1	
PLEASANT GROVE-TRINI	2	0	2	1	2	
BROGDON 01	0	0	0	0	0	
BROGDON 02	15	7	12	10	12	
CONCORD 01	3	5	3	6	3	
CONCORD 02	1	0	1	1	1	
CONCORD 03	0	0	0	0	0	

OFFICE / ISSUE RESULTS BY PRECINCT
 11/04/92 GENERAL ELECTION
 09:21 AM NOVEMBER 3, 1992
 SUMTER COUNTY, SOUTH CAROLINA

CORONER
 ==046: Verna Moore (D)
 SHERIFF
 ==047: Tommy R. Mims (R)
 ==048: Jerome Geddings (D)
 TREASURER
 ==049: Elizabeth C. Hair (R)
 SOIL & WATER CONSERVATION COMMISSIONER
 ==050: Betty M. Harvey
 CITY COUNCIL
 (WARD 2)
 ==051: William S. Randolph (D)

:= DIVISION NAME := ===046: ===047: ===048: ===049: ===050: ===051

DIVISION NAME	046	047	048	049	050	051
MULBERRY 01	6	5	3	5	2	
MULBERRY 02	4	1	4	1	2	
SALTERSTOWN 01	0	0	0	0	0	
SALTERSTOWN 02	3	2	3	4	2	
SALTERSTOWN 03	12	13	6	9	11	
FOLSOM PARK 01	2	1	2	0	0	
FOLSOM PARK 02	29	19	14	19	22	
FOLSOM PARK 03	0	0	0	0	0	
FOLSOM PARK 04	0	0	0	0	0	
GREEN SWAMP 01	2	1	1	2	2	
GREEN SWAMP 02	5	5	1	5	5	
GREEN SWAMP 03	91	111	8	99	92	
PALMETTO PARK 01	75	34	51	60	63	
BURNS-DOWN 01	36	46	7	47	39	
SECOND MILL 01	32	43	4	41	31	
SECOND MILL 02	0	0	0	0	0	
SWAN LAKE 01	5	6	2	5	5	4
SWAN LAKE 02	26	27	6	24	22	
SWAN LAKE 03	15	11	7	15	14	
MORRIS COLLEGE 01	0	0	0	0	0	
MORRIS COLLEGE 02	6	8	0	7	5	
MORRIS COLLEGE 03	9	6	5	5	6	
MORRIS COLLEGE 04	7	0	7	1	1	
HAMPTON PARK 01	14	19	3	19	16	12
HAMPTON PARK 02	14	16	4	19	17	
CROSSWELL 01	24	19	16	18	15	
LORING 01	4	0	4	1	2	
LORING 02	7	11	3	8	9	
LEMIRA 01	9	5	6	8	7	
LEMIRA 02	8	7	5	9	8	
LEMIRA 03	0	0	0	0	0	
LEMIRA 04	0	0	0	0	0	
MAGNOLIA 01	2	0	2	2	2	
MAGNOLIA 02	0	0	0	0	0	
MAGNOLIA 03	2	0	1	1	1	
MAGNOLIA 04	1	0	1	0	0	
MAGNOLIA 05	0	0	0	0	0	0
STONEHILL 01	0	0	0	0	0	
STONEHILL 02	0	0	0	0	0	
STONEHILL 03	2	0	2	1	1	
STONEHILL 04	4	0	8	2	3	

OFFICE / ISSUE RESULTS BY PRECINCT
 11/04/92 GENERAL ELECTION
 09:21 AM NOVEMBER 3, 1992
 SUMTER COUNTY, SOUTH CAROLINA

CORONER
 ==046: VERNA MOORE (D)
 SHERIFF
 ==047: TOMMY R. MIMS (R)
 ==048: JEROME GEDDINGS (D)
 TREASURER
 ==049: ELIZABETH C. HAIR (R)
 SOIL & WATER CONSERVATION COMMISSIONER
 ==050: BETTY M. HARVEY
 CITY COUNCIL
 (WARD 2)
 ==051: WILLIAM S. RANDOLPH (D)

: = DIVISION NAME =: ===046: ===047: ===048: ===049: ===050: ===051

DIVISION NAME	046	047	048	049	050	051
SOUTH RED BAY 01	5	1	3	2	3	
WILDER 01	9	3	7	1	3	
WILDER 02	4	1	3	1	1	3
OLD POCALLA 01	4	1	6	1	2	
SAVAGE GLOVER 01	5	3	1	2	4	
SAVAGE GLOVER 02	0	0	0	0	0	0
SAVAGE GLOVER 03	6	0	6	2	3	
BATES 01	8	1	11	1	3	11
BATES 02	3	0	3	1	3	
BIRNIE 01	7	2	6	3	4	5
BIRNIE 02	5	3	3	5	4	5
SOUTH LIBERTY 01	1	2	1	0	0	1
SOUTH LIBERTY 02	0	0	0	0	0	0
SOUTH LIBERTY 03	1	0	1	1	1	1
SOUTH LIBERTY 04	17	1	16	9	8	9
MILLWOOD 01	86	116	9	96	90	
MILLWOOD 02	16	14	6	17	19	
MILLWOOD 03	0	2	0	2	2	
MILLWOOD 05	2	1	2	1	2	
MILLWOOD 06	1	2	0	1	1	
CAUSEWAY-BRANCH 01	1	0	1	0	1	
CAUSEWAY-BRANCH 02	10	11	6	11	10	
CAUSEWAY-BRANCH 03	2	3	0	3	3	
CAUSEWAY-BRANCH 04	23	15	10	21	21	
MCCRAYS MILL NORTH 0	0	0	0	0	0	
MCCRAYS MILL NORTH 0	0	0	0	0	0	0
MCCRAYS MILL NORTH 0	10	10	5	13	10	
MCCRAYS MILL NORTH 0	4	0	4	3	3	
MCCRAYS MILL NORTH 0	7	6	2	7	8	
MCCRAYS MILL SOUTH 0	21	23	7	26	20	
MCCRAYS MILL SOUTH 0	13	14	6	12	13	
SUNSET 01	5	5	3	5	3	
SUNSET 02	4	7	0	7	4	
SUNSET 03	3	4	1	4	1	1
SUNSET 04	10	7	4	8	9	7
DELAINE 01	0	0	0	0	0	
DELAINE 02	0	0	0	0	0	
DELAINE 03	1	0	1	1	1	
DELAINE 04	9	9	9	10	7	
DELAINE 05	0	0	0	0	0	
DELAINE 06	4	6	1	3	5	

11/04/92
09:21 AM

OFFICE / ISSUE RESULTS BY PRECINCT
GENERAL ELECTION
NOVEMBER 3, 1992
SUMTER COUNTY, SOUTH CAROLINA

PAGE 34

CORONER

==046: VERNA MOORE (D)

SHERIFF

==047: TOMMY R. MIMS (R)

==048: JEROME GEDDINGS (D)

TREASURER

==049: ELIZABETH C. HAIR (R)

SOIL & WATER CONSERVATION COMMISSIONER

==050: BETTY M. HARVEY

CITY COUNCIL

(WARD 2)

==051: WILLIAM S. RANDOLPH (D)

:= DIVISION NAME := ^{*Moore} ==046: ^{*Mims} ==047: ^{Geddings} ==048: ^{*Hair} ==049: ^{*Harvey} ==050: ^{*Randolph} ==051

	==046:	==047:	==048:	==049:	==050:	==051
CHERRYVALE 01	1	1	0	1	0	
CHERRYVALE 02	1	0	1	0	0	
CHERRYVALE 03	9	9	5	10	10	
CHERRYVALE 04	1	4	0	4	2	0
CHERRYVALE 05	4	3	2	4	3	
CHERRYVALE 06	12	16	7	19	12	
MANCHESTER FOREST 01	1	0	0	1	1	
MANCHESTER FOREST 02	10	7	4	8	6	
MANCHESTER FOREST 03	0	0	0	0	0	
PINEWOOD 01	12	9	6	14	11	
POCOTALIGO 01	28	30	7	28	29	
PRIVATEER 01	30	29	12	33	27	
MILLWOOD 04	5	5	3	5	7	

:= DIVISION TOTALS := ==046: ==047: ==048: ==049: ==050: ==051

COUNTY WIDE 18,811 13,570 11,305 14,940 15,320 2,033

Regular 17,739 12,630 10,807 13,941 14,382 1,974

Absentee 1,072 940 498 999 938 59

Challenged 27 30 18 28 25 1

Microvote Totals

105 Dalzell-Dubose 733 464 390 598 508 0

137 Millwood 973 1,019 212 1,108 938 0

TOTAL 20,544 15,083 11,925 16,674 16,791 2,034

OFFICE / ISSUE RESULTS BY PRECINCT
 11/04/92
 09:21 AM
 GENERAL ELECTION
 NOVEMBER 3, 1992
 SUMTER COUNTY, SOUTH CAROLINA

CITY COUNCIL
 (WARD 4)
 ==052: WILLIAM A. BILL WEATHERLY (R)
 ==053: W. MILES HODGE (D)

CITY COUNCIL
 (WARD 6)
 ==054: BILL PAINTER (D)
 MAYOR
 ==055: STEPHEN M. CREECH (D)

SCHOOL DISTRICT #2
 (AREA 1)
 ==056: NAOMI D. SANDERS

:= DIVISION NAME =: ===052: ===053: ===054: ===055: ===056

DIVISION NAME	052	053	054	055	056
101 REMBERT					490
103 HILLCREST	12	10		217	29
106 HORSEPEN BRANCH					55
115 MULBERRY				1	
117 FOLSOM PARK			22	341	
118 GREEN SWAMP			159	885	
119 PALMETTO PARK				496	
120 BURNS-DOWN			398	375	
121 SECOND MILL			534	529	
122 SWAN LAKE	188	123	141	525	
123 MORRIS COLLEGE	8	266	28	517	
124 HAMPTON PARK	205	142		425	
125 CROSSWELL	342	378		595	
126 LORING	76	52		399	
127 LEMIRA				69	
128 MAGNOLIA				121	
129 STONE HILL				30	
131 WILDER				369	
133 SAVAGE GLOVER				307	
134 BATES				412	
135 BIRNIE				502	
136 SOUTH LIBERTY				335	
137 MILLWOOD			4	32	
138 CAUSEWAY BRANCH			155	156	
139 MCCRAYS MILL NOR			0	1	
141 SUNSET			219	414	
143 CHERRYVALE	3	0	72	83	
REMBERT 01					5
REMBERT 02					1
HILLCREST 01					3
HILLCREST 03					13
HILLCREST 04					0
HILLCREST 05				0	
HILLCREST 06				0	
HILLCREST 07	0	0		0	
HORSEPEN BRANCH 03					2
MULBERRY 02				4	
FOLSOM PARK 01			4	3	
FOLSOM PARK 03				0	
GREEN SWAMP 01			0	2	
GREEN SWAMP 02			4	3	

OFFICE / ISSUE RESULTS BY PRECINCT
 11/04/92
 09:21 AM

GENERAL ELECTION
 NOVEMBER 3, 1992
 SUMTER COUNTY, SOUTH CAROLINA

CITY COUNCIL
 (WARD 4)
 ==052: WILLIAM A. BILL WEATHERLY (R)
 ==053: W. MILES HODGE (D)
 CITY COUNCIL
 (WARD 6)
 ==054: BILL PAINTER (D)
 MAYOR
 ==055: STEPHEN M. CREECH (D)
 SCHOOL DISTRICT #2
 (AREA 1)
 ==056: NAOMI D. SANDERS

:= DIVISION NAME := ===052: ===053: ===054: ===055: ===056

GREEN SWAMP 03				92
PALMETTO PARK 01				75
BURNS-DOWN 01			37	35
SECOND MILL 01			32	31
SECOND MILL 02			0	0
SWAN LAKE 01				5
SWAN LAKE 02	19	8		26
SWAN LAKE 03			12	10
MORRIS COLLEGE 01			0	0
MORRIS COLLEGE 02	4	4		6
MORRIS COLLEGE 03				8
MORRIS COLLEGE 04				7
HAMPTON PARK 01				13
HAMPTON PARK 02	6	9		12
CROSSWELL 01	11	20		21
LORING 01	1	1		3
LORING 02				10
LEMIRA 01				1
LEMIRA 03				0
MAGNOLIA 01				1
MAGNOLIA 02				0
MAGNOLIA 03				1
MAGNOLIA 04				1
MAGNOLIA 05				0
STONEHILL 03				2
STONEHILL 04				2
WILDER 01				9
WILDER 02				3
SAVAGE GLOVER 01				5
SAVAGE GLOVER 02				0
SAVAGE GLOVER 03				5
BATES 01				10
BATES 02				3
BIRNIE 01				6
BIRNIE 02				4
SOUTH LIBERTY 01				2
SOUTH LIBERTY 02				0
SOUTH LIBERTY 03				1
SOUTH LIBERTY 04				9
MILLWOOD 01				68
MILLWOOD 03			0	0

11/04/92
09:21 AM

OFFICE / ISSUE RESULTS BY PRECINCT
GENERAL ELECTION
NOVEMBER 3, 1992
SUMTER COUNTY, SOUTH CAROLINA

PAGE 37

CITY COUNCIL
(WARD 4)

==052: WILLIAM A. BILL WEATHERLY (R)
==053: W. MILES HODGE (D)

CITY COUNCIL
(WARD 6)

==054: BILL PAINTER (D)
MAYOR
==055: STEPHEN M. CREECH (D)

SCHOOL DISTRICT #2
(AREA 1)

==056: NAOMI D. SANDERS

:= DIVISION NAME :=: *Weatherly* *Hodge *Painter *Creech *Sanders
==052: ==053: ==054: ==055: ==056

MILLWOOD 05			2	2
CAUSEWAY-BRANCH 03			1	1
MCCRAYS MILL NORTH 0			0	0
MCCRAYS MILL NORTH 0				0
SUNSET 01			3	3
SUNSET 02			0	5
SUNSET 03				2
SUNSET 04				9
CHERRYVALE 03				3
CHERRYVALE 04				0
CHERRYVALE 05	2	2		2
CHERRYVALE 06			8	8
MILLWOOD 04			2	2

:= DIVISION TOTALS :=: ==052: ==053: ==054: ==055: ==056

COUNTY WIDE	877	1,015	1,837	8,672	598
Regular	834	971	1,732	8,136	574
Absentee	43	44	105	536	24
<i>Challenged</i>	0	0	1	6	2

Microvote Totals

105 Dalzell-Dubose	0	0	0	0	0
137 Millwood	0	0	281	943	0
TOTAL	877	1,015	2,119	9,621	600

OFFICE / ISSUE RESULTS BY PRECINCT
 11/04/92 GENERAL ELECTION
 09:21 AM NOVEMBER 3, 1992
 SUMTER COUNTY, SOUTH CAROLINA

SCHOOL DISTRICT #2
 (AREA 2)

==057: ELIZABETH R. KILGORE
 ==058: ANDREW W. MULLER
 ==059: BOB REAGAN

SCHOOL DISTRICT #2
 (AREA 3)

==060: GEORGE W. HAMPTON
 ==061: ELIZABETH G. KYLER
 ==062: DON JOHNSON

:= DIVISION NAME := ===057: ===058: ===059: ===060: ===061: ===062

103 HILLCREST	2	2	0			
105 DALZELL-DUBOSE	0	0	0	0	0	1
106 HORSEPEN BRANCH	38	41	35			
107 OSWEGO				57	134	126
108 MAYESVILLE				162	34	28
109 SALEM				117	17	15
110 TAYLORS				41	98	23
111 SHILOH				64	146	22
112 PLEASANT GROVE -				29	64	57
116 SALTERSTOWN				1	0	0
117 FOLSOM PARK				0	0	0
128 MAGNOLIA	0	0	0			
142 DELAINE	34	49	35			
143 CHERRYVALE	131	101	84			
HILLCREST 05	0	0	0			
DALZELL-DUBOSE 01				0	0	0
DALZELL-DUBOSE 02	0	0	0			
DALZELL-DUBOSE 03				0	0	0
DALZELL-DUBOSE 05				0	0	0
HORSEPEN BRANCH 04	3	1	1			
HORSEPEN BRANCH 05	0	0	0			
OSWEGO 01				0	1	0
OSWEGO 02				1	8	7
MAYESVILLE 01				6	3	1
SALEM 01				5	1	0
TAYLORS 01				1	4	0
SHILOH 01				2	2	0
PLEASANT GROVE-TRINI				0	2	0
SALTERSTOWN 01				0	0	0
FOLSOM PARK 03				0	0	0
FOLSOM PARK 04				0	0	0
MAGNOLIA 02	0	0	0			
DELAINE 01	0	0	0			
DELAINE 05	0	0	0			
CHERRYVALE 02	0	0	0			
CHERRYVALE 03	2	7	5			
CHERRYVALE 06	3	4	4			

:= DIVISION TOTALS := ===057: ===058: ===059: ===060: ===061: ===062

COUNTY WIDE	213	205	164	486	514	280
Regular	205	193	154	471	493	272

11/04/92
09:21 AM

OFFICE / ISSUE RESULTS BY PRECINCT
GENERAL ELECTION
NOVEMBER 3, 1992
SUMTER COUNTY, SOUTH CAROLINA

SCHOOL DISTRICT #2
(AREA 2)
==057: ELIZABETH R. KILGORE
==058: ANDREW W. MULLER
==059: BOB REAGAN

SCHOOL DISTRICT #2
(AREA 3)
==060: GEORGE W. HAMPTON
==061: ELIZABETH G. KYLER
==062: DON JOHNSON

:= DIVISION NAME	:= <i>Kilgore</i> ==057:	:= <i>Muller</i> ==058:	:= <i>Reagan</i> ==059:	:= <i>Hampton</i> ==060:	:= <i>Kyler</i> ==061:	:= <i>Johnson</i> ==062
Absentee	8	12	10	15	21	8
<i>Challenged</i>	0	0	0	3	6	2
<i>Microvote Totals</i>						
<i>105 Dalzell-Dubose</i>	35	13	61	122	151	171
<i>137 Millwood</i>	0	0	0	0	0	0
TOTAL	248	218	225	611	671	453

11/04/92
09:21 AM

OFFICE / ISSUE RESULTS BY PRECINCT
GENERAL ELECTION
NOVEMBER 3, 1992
SUMTER COUNTY, SOUTH CAROLINA

PAGE 40

SCHOOL DISTRICT #2
(AREA 5)
==063: STEPHEN H. JACKSON
==064: ROLAND ROBINSON
SCHOOL DISTRICT #17
(AREA 1)
==065: MARGARET W. DAVIS
SCHOOL DISTRICT #17
(AREA 2)
==066: IONE DWYER
SCHOOL DISTRICT #17
(AREA 3)
==067: CHARLES A. CHUCK GIBBS
==068: THEO W. MOSS
==069: WALTER S. CHUCK WILSON

:=	DIVISION NAME	:=	===063:	===064:	===065:	===066:	===067:	===068:	===069
102	HORATIO		44	94					
104	OAKLAND PLANTATI		17	10					
106	HORSEPEN BRANCH		27	17					
114	CONCORD					6			
115	MULBERRY				359				
117	FOLSOM PARK				99				
123	MORRIS COLLEGE				342				
127	LEMIRA					167	81	36	41
128	MAGNOLIA						20	24	14
129	STONE HILL					114	0	1	0
130	SOUTH RED BAY					255			
131	WILDER					280			
132	OLD POCALLA					114			
133	SAVAGE GLOVER						27	63	176
134	BATES						32	171	135
135	BIRNIE						33	102	45
136	SOUTH LIBERTY						53	18	13
137	MILLWOOD						3	2	0
141	SUNSET						283	157	86
142	DELAINE		89	285					
143	CHERRYVALE		11	19					
	HORATIO 01		0	1					
	OAKLAND PLANTATION 0		0	0					
	HORSEPEN BRANCH 02		0	0					
	CONCORD 02					1			
	MULBERRY 01				9				
	MULBERRY 02				2				
	FOLSOM PARK 01				3				
	FOLSOM PARK 02				18				
	MORRIS COLLEGE 01				0				
	MORRIS COLLEGE 02				6				
	MORRIS COLLEGE 03				10				
	MORRIS COLLEGE 04				5				
	LEMIRA 01					4			
	LEMIRA 02					9			
	LEMIRA 03						0	0	0
	LEMIRA 04						0	0	0
	MAGNOLIA 01						0	1	0

11/04/92
09:21 AM

OFFICE / ISSUE RESULTS BY PRECINCT
GENERAL ELECTION
NOVEMBER 3, 1992
SUMTER COUNTY, SOUTH CAROLINA

PAGE 41

SCHOOL DISTRICT #2
(AREA 5)
==063: STEPHEN H. JACKSON
==064: ROLAND ROBINSON
SCHOOL DISTRICT #17
(AREA 1)
==065: MARGARET W. DAVIS
SCHOOL DISTRICT #17
(AREA 2)
==066: IONE DWYER
SCHOOL DISTRICT #17
(AREA 3)
==067: CHARLES A. CHUCK GIBBS
==068: THEO W. MOSS
==069: WALTER S. CHUCK WILSON

:= DIVISION NAME := ===063: ===064: ===065: ===066: ===067: ===068: ===069

MAGNOLIA 03					0	0	0
STONEHILL 01				0			
STONEHILL 02					0	0	0
STONEHILL 03				1			
STONEHILL 04				4			
SOUTH RED BAY 01				4			
WILDER 01				5			
WILDER 02				1			
OLD POCALLA 01				3			
SAVAGE GLOVER 01					3	2	1
SAVAGE GLOVER 02					0	0	0
SAVAGE GLOVER 03					1	1	2
BATES 01					1	7	1
BATES 02					0	2	1
BIRNIE 01					0	4	1
SOUTH LIBERTY 02					0	0	0
MILLWOOD 05					0	1	0
SUNSET 01					1	0	2
SUNSET 02					3	1	1
SUNSET 03					3	0	0
SUNSET 04					5	0	5
DELAINE 02	0	0					
DELAINE 03	0	0					
DELAINE 04	4	4					
DELAINE 06	6	0					
CHERRYVALE 01	0	1					
MILLWOOD 04							

:= DIVISION TOTALS := *Jackson* **Robinson* **Davis* **Dwyer* **Gibbs* *Moss* *Wilson*
 := ===063: ===064: ===065: ===066: ===067: ===068: ===069

COUNTY WIDE	198	431	853	968	551	594	524
Regular	188	425	800	936	532	574	510
Absentee	10	6	53	32	19	20	14
<i>Challenged</i>	0	0	1	0	1	1	0
<i>Microvote Totals - Dalzell-D.</i>	0	0	0	0	0	0	0
<i>137 Millwood</i>	0	0	0	0	237	30	23
TOTAL	198	431	854	968	789	625	547

OFFICE / ISSUE RESULTS BY PRECINCT
 11/04/92
 09:21 AM

GENERAL ELECTION
 NOVEMBER 3, 1992
 SUMTER COUNTY, SOUTH CAROLINA

SCHOOL DISTRICT #17

(AREA 4)

==070: JOSEPH W. ALLBRITTON

==071: FAYE C. SETTLE

==072: KAY S. TEER

SCHOOL DISTRICT #17

(AREA 5)

==073: ARLAND H. COMPTON, JR.

==074: GREG WRIGHT

SCHOOL DISTRICT #17

(AREA 6)

==075: LAURA E. AYERS

==076: WILLIAM A. GUS BOYLE III

:=	DIVISION NAME	:=	===070:	===071:	===072:	===073:	===074:	===075:	===076
	116 SALTERSTOWN					287	92		
	118 GREEN SWAMP	41	2	70					
	120 BURNS-DOWN							302	158
	121 SECOND MILL	136	46	326				0	0
	122 SWAN LAKE							361	222
	124 HAMPTON PARK							289	181
	125 CROSSWELL				458	150			
	126 LORING				339	81			
	128 MAGNOLIA				0	0			
	135 BIRNIE							156	52
	136 SOUTH LIBERTY							58	37
	137 MILLWOOD	5	1	6				1	1
	138 CAUSEWAY BRANCH	94	63	133					
	139 MCCRAYS MILL NOR	158	156	201					
	140 MCCRAYS MILL SOU	185	177	293					
	SALTERSTOWN 02				2	2			
	SALTERSTOWN 03				12	0			
	GREEN SWAMP 01	0	0	1					
	BURNS-DOWN 01							29	17
	SECOND MILL 01	9	4	22					
	SECOND MILL 02							0	0
	SWAN LAKE 01							3	3
	SWAN LAKE 02							17	15
	SWAN LAKE 03							8	6
	HAMPTON PARK 01							13	7
	HAMPTON PARK 02							16	2
	CROSSWELL 01				18	4			
	LORING 01				2	0			
	LORING 02				7	4			
	MAGNOLIA 04				0	0			
	MAGNOLIA 05				0	0			
	BIRNIE 02							5	0
	SOUTH LIBERTY 01							0	0
	SOUTH LIBERTY 03							0	0
	SOUTH LIBERTY 04							7	3
	MILLWOOD 02							8	4
	MILLWOOD 03	0	0	2					
	MILLWOOD 06	0	0	1					
	CAUSEWAY-BRANCH 02	4	3	6					
	CAUSEWAY-BRANCH 03	1	0	0					

11/04/92
09:21 AM

OFFICE / ISSUE RESULTS BY PRECINCT
GENERAL ELECTION
NOVEMBER 3, 1992
SUMTER COUNTY, SOUTH CAROLINA

PAGE 43

SCHOOL DISTRICT #17
(AREA 4)
==070: JOSEPH W. ALLBRITTON
==071: FAYE C. SETTLE
==072: KAY S. TEER
SCHOOL DISTRICT #17
(AREA 5)
==073: ARLAND H. COMPTON, JR.
==074: GREG WRIGHT
SCHOOL DISTRICT #17
(AREA 6)
==075: LAURA E. AYERS
==076: WILLIAM A. GUS BOYLE III

:= DIVISION NAME := ==070: ==071: ==072: ==073: ==074: ==075: ==076

:= DIVISION NAME :=	==070:	==071:	==072:	==073:	==074:	==075:	==076
MCCRAYS MILL NORTH 0	0	0	0	0			
MCCRAYS MILL NORTH 0	0	0	0	0			
MCCRAYS MILL NORTH 0	5	1	3				
MCCRAYS MILL NORTH 0	1	0	2				
MCCRAYS MILL NORTH 0	3	1	5				
MCCRAYS MILL SOUTH 0	10	6	12				
MCCRAYS MILL SOUTH 0	7	4	6				
:= DIVISION TOTALS :=	<i>Allbritton</i>	<i>Settle</i>	<i>*Teer</i>	<i>*Compton</i>	<i>Wright</i>	<i>*Ayers</i>	<i>Boyle</i>
COUNTY WIDE	659	464	1,089	1,125	333	1,273	708
Regular	619	445	1,029	1,084	323	1,167	651
Absentee	40	19	60	41	10	106	57
<i>Challenged</i>	<i>1</i>	<i>0</i>	<i>1</i>	<i>0</i>	<i>0</i>	<i>1</i>	<i>3</i>
<i>Microvote Totals</i>							
<i>137 Millwood</i>	<i>18</i>	<i>19</i>	<i>33</i>	<i>0</i>	<i>0</i>	<i>63</i>	<i>30</i>
<i>105 Delzell-Dubose</i>	<i>0</i>	<i>0</i>	<i>0</i>	<i>0</i>	<i>0</i>	<i>0</i>	<i>0</i>
TOTAL	678	483	1,123	1,125	333	1,337	741

OFFICE / ISSUE RESULTS BY PRECINCT
 11/04/92 GENERAL ELECTION
 09:21 AM NOVEMBER 3, 1992
 SUMTER COUNTY, SOUTH CAROLINA

SCHOOL DISTRICT #17
 (AREA 7)

==077: MARY M. DEAKIN - *withdrew prior to race, in writing*
 ==078: LARRY G. DICKENS
 ==079: BEN GRIFFITH, JR.
 ==080: JAMES E. LIES - *verbally withdrew - failed to provide in writing*
 ==081: BARRY M. REYNOLDS

:= DIVISION NAME := ==077: ==078: ==079: ==080: ==081

105 DALZELL-DUBOSE	0	0	0	0	0
118 GREEN SWAMP	131	97	174	12	443
119 PALMETTO PARK	104	47	164	10	162
137 MILLWOOD	4	1	4	0	7
138 CAUSEWAY BRANCH	50	23	85	4	74
DALZELL-DUBOSE 04	0	0	0	0	0
GREEN SWAMP 02	1	0	0	0	3
GREEN SWAMP 03	25	2	26	2	44
PALMETTO PARK 01	5	3	48	0	9
MILLWOOD 01	20	3	25	0	27
CAUSEWAY-BRANCH 01	0	0	1	0	0
CAUSEWAY-BRANCH 04	6	2	7	0	7

:= DIVISION TOTALS := *Deakin* ==077: *Dickens* ==078: *Griffith* ==079: *Lies* ==080: *Reynolds* ==081

COUNTY WIDE 346 178 534 28 776

Regular 289 168 427 26 686

Absentee 57 10 107 2 90

Challenged 1 0 0 0 0

Microvote Totals

105 Dalzell-Dubose 1 0 1 0 0

137 Millwood 117 66 204 5 224

TOTAL 465 244 739 33 1,000

UNION COUNTY
 VOTES CAST IN GENERAL ELECTION
 HELD IN SOUTH CAROLINA NOVEMBER 03, 1992

PRECINCTS	PRESIDENT AND VICE-PRESIDENT						U S SENATE					REPRESENTATIVE IN CONGRESS			STATE SENATE				HOUSE OF REPRESENTATIVES				
	(A)	(U)	(R)	(L)	(P)	(D)	(A)	(R)	(L)	(D)	(W)	(R)	(L)	(D)	(R)	(D)	(R)	(D)	(R)	(D)	(D)	(W)	
	PK	FH	BQ	ML	PS	CG	RC	TH	HJ	FH	MW	RI	LJ	LP	RP	LS	CA	DS	RB	DL	HW	FI	
OTTARY	0	0	32	0	10	421	0	35	2	48	01	26	0	42	0	0	0	16	67	0	73	01	
UNION WARD 1 BO	0	0	262	0	63	195	4	232	8	279	01	177	6	344	0	0	0	206	310	0	429	11	
UNION WARD 1 BO	0	0	274	1	66	345	3	272	5	427	01	203	8	503	0	0	0	214	483	0	637	51	
UNION WARD 2	1	0	254	0	55	399	2	245	9	470	01	189	4	542	0	0	235	491	0	01	0	637	01
UNION WARD 3	1	0	171	0	56	222	0	163	4	274	01	119	1	332	0	0	140	301	0	01	0	374	31
UNION WARD 4 BO	1	0	333	0	75	181	5	311	6	281	01	248	4	354	0	0	0	222	371	0	493	01	
UNION WARD 4 BO	0	0	59	0	36	153	7	52	9	190	01	33	5	224	0	0	45	211	0	01	0	232	21
EXCELSIOR	0	1	354	0	117	370	8	363	8	475	01	278	12	580	0	0	0	263	587	0	731	01	
BONHAM	0	0	182	0	53	123	3	171	5	185	01	132	3	232	198	168	0	0	0	01	0	317	01
MONARCH BOX 1	1	0	340	1	104	226	9	330	13	347	01	239	9	450	410	286	0	0	0	01	0	589	01
MONARCH BOX 2	0	0	62	0	25	67	0	67	1	88	01	55	2	99	0	0	0	50	104	0	133	01	
BUFFALO BOX 1	0	2	228	0	95	190	7	221	10	288	01	172	10	350	0	0	0	157	366	0	468	01	
EAST BUFFALO	0	0	31	0	20	73	0	31	3	91	01	27	2	97	0	0	0	25	98	0	115	01	
PUTMAN	0	0	188	1	74	77	2	191	10	142	01	162	3	182	0	0	0	142	197	103	192	01	
OAKLAND	0	0	48	0	16	32	2	48	0	48	01	28	0	70	65	33	0	0	0	01	0	82	01
WEST SPRINGS	0	0	92	0	24	60	1	95	4	75	01	74	2	103	0	0	0	74	98	0	146	01	
CROSS KEYS	1	0	189	0	72	199	2	193	11	247	01	142	12	307	0	0	0	164	285	358	0	01	
BLACK ROCK	0	0	52	0	19	119	4	48	8	134	01	42	3	151	0	0	26	46	32	86	172	01	
CARLISLE	0	2	35	0	13	192	2	40	8	196	01	34	5	211	0	0	53	187	0	01	0	232	01
SANTUCK	0	0	117	0	34	241	4	121	6	272	01	81	6	317	0	0	129	272	0	01	0	374	01
MEADOWS	0	0	145	0	53	81	8	137	7	129	01	139	4	143	0	0	132	151	0	01	0	233	01
ADAMSBURG	0	0	144	0	46	113	4	148	4	168	01	99	7	220	162	163	0	0	0	01	0	285	01
KELTON	0	0	151	0	55	185	1	170	3	235	01	124	6	288	185	226	0	0	0	01	0	341	01
LOCKHART BOX 1	1	1	154	2	29	77	2	130	3	146	01	72	2	210	142	142	0	0	0	01	0	244	01
LOCKHART BOX 2	0	0	109	1	23	87	1	99	4	122	01	57	4	167	124	103	0	0	0	01	0	183	01
JONESVILLE BOX	0	0	238	0	55	176	0	198	7	275	01	140	7	335	258	222	0	0	0	01	0	382	01
JONESVILLE BOX	0	0	245	0	45	315	4	207	3	396	01	142	4	465	263	347	0	0	0	01	0	499	01
ABSENTEE	0	0	158	0	38	104	0	141	1	169	01	100	2	208	61	38	24	52	63	70	16	246	01
CURBS/WRITE-IN	0	0	0	0	0	0	0	0	0	0	01	0	0	0	0	0	0	0	0	01	0	37	01
CHALLENGE BALLO	0	0	0	0	0	0	0	0	0	0	01	0	0	0	0	0	0	0	0	01	0	0	01
COUNTY TOTALS	6	6	4,647	6	1,371	4,644	85	4,459	162	6,197	01	3,334	133	7,546	1,868	1,728	784	1,711	1,628	3,122	649	8,667	481

508

UNION COUNTY
 VOTES CAST IN GENERAL ELECTION
 HELD IN SOUTH CAROLINA NOVEMBER 03, 1992

PRECINCTS	SOLICITOR	CLERK OF COURT		SHERIFF			COUNTY COUNCIL						COUNTY BOARD OF EDUCATION								
	DIST NO 016	DIST NO 00	DIST NO 00	DIST NO 00	DIST NO 00	DIST NO 00	DIST NO 002	DIST NO 003	DIST NO 005	DIST NO 006	DIST NO 001	DIST NO 002	DIST NO 006	DIST NO 006	DIST NO 007						
	(R) P TOP ME Y	(D) LG AR RN Y	(D) M JI NL ER	(W) MW IR SI CT	(D) WE AA MM EE	(W) JL AA MM EE	(W) MW IR SI CT	(D) DA OR RT A1	(D) LO OD NC DO	(W) MW IR SI CT	(D) RA OD GE ER	(W) MW IR SI CT	(D) GW IR SI CT	(N) GW RA EL GK GE	(N) RE AO NR DG VE	(N) JL OA EW ES ON	(N) KW RE IL CL HY AR RD	(N) WA OA ET OS RO GN RE	(N) RT AH LO PM HP CS CN		
OTTARY	43	41	77	0	41	0	0	0	0	73	0	0	0	46	35	0	0	0	0		
UNION WARD 1 BO	299	215	475	0	412	0	0	0	0	463	0	0	0	83	39	30	19	0	0		
UNION WARD 1 BO	344	363	663	0	623	0	0	0	214	5	430	0	0	0	0	27	18	0	0		
UNION WARD 2	300	420	678	0	637	0	0	0	665	0	0	0	0	0	0	0	0	272	167		
UNION WARD 3	223	220	393	0	360	0	0	0	224	0	152	0	0	0	0	0	0	53	35		
UNION WARD 4 BO	366	232	550	0	524	0	0	34	22	0	485	0	0	0	0	255	248	0	0		
UNION WARD 4 BO	95	162	239	0	209	0	0	31	89	0	111	0	0	0	0	1	1	7	9		
EXCELSIOR	482	369	775	0	641	0	0	695	55	0	0	0	0	0	0	0	0	40	55		
BONHAM	219	141	334	0	286	0	0	0	0	0	0	0	0	0	0	117	234	0	0		
MONARCH BOX 1	424	264	636	0	461	0	0	0	0	0	0	0	197	313	0	0	0	0	0		
MONARCH BOX 2	77	70	139	0	97	0	0	0	0	130	0	0	0	56	88	0	0	0	0		
BUFFALO BOX 1	289	230	508	0	443	0	0	496	0	0	0	0	0	0	0	0	0	0	0		
EAST BUFFALO	43	81	117	0	102	0	0	114	0	0	0	0	0	0	0	0	0	0	0		
PUTMAN	236	107	313	0	286	0	0	108	0	0	0	0	0	0	0	0	0	0	0		
OAKLAND	68	28	84	0	70	0	0	0	0	0	0	0	0	0	0	37	56	0	0		
WEST SPRINGS	106	65	160	0	163	0	0	144	0	0	0	0	0	0	0	0	0	0	0		
CROSS KEYS	250	195	402	0	372	0	0	237	0	0	0	0	207	237	0	0	0	0	0		
BLACK ROCK	69	125	174	0	157	0	0	177	0	0	0	0	155	0	0	0	0	0	0		
CARLISLE	63	176	238	0	221	0	0	228	0	0	0	0	169	0	0	0	0	0	0		
SANTUCK	144	255	391	0	350	0	0	369	0	0	0	0	321	0	0	0	0	0	0		
MEADOWS	170	112	252	0	184	0	0	5	0	0	0	0	137	121	0	0	0	0	0		
ADAMSBURG	173	146	293	0	261	0	0	0	0	0	0	0	0	0	0	0	0	0	0		
KELTON	201	202	3,477	0	319	0	0	0	0	0	0	0	0	0	0	0	0	0	0		
LOCKHART BOX 1	152	130	270	0	242	0	0	0	0	0	0	0	0	0	0	0	0	0	0		
LOCKHART BOX 2	127	99	205	0	182	0	0	0	0	0	0	0	0	0	0	0	0	0	0		
JONESVILLE BOX	258	209	441	0	415	0	0	0	0	0	0	0	0	0	0	0	0	0	0		
JONESVILLE BOX	232	361	566	0	533	0	0	26	0	0	0	0	0	0	0	0	0	0	0		
ABSENTEE	177	126	276	0	269	0	0	33	40	49	0	54	0	17	11	36	19	9	16		
CURBS/WRITE-IN	0	0	0	10	0	812	56	0	0	0	0	0	7	2	0	0	0	0	0		
CHALLENGE BALLO	0	0	0	0	0	0	0	0	0	0	0	0	0	0	0	0	0	0	0		
COUNTY TOTALS	5,630	5,144	10,018	10	8,860	812	56	1,322	1,415	1,318	5	1,898	7	870	2	536	607	503	595	381	282

605

UNION COUNTY
VOTES CAST IN GENERAL ELECTION
HELD IN SOUTH CAROLINA NOVEMBER 03, 1992

PRECINCTS	FIRE DISTRICT TRUSTEE					WATER DISTRICT TRUSTEE					CO SOIL WATER COMM	
	DIST NO 001	DIST NO 002	DIST NO 003	DIST NO 004	DIST NO 005	DIST NO 006	DIST NO 007	DIST NO 008	DIST NO 009	DIST NO 010	DIST NO 011	DIST NO 012
OTTARY	0	0	0	0	0	0	0	0	0	0	0	68
UNION WARD 1 BO	0	0	0	0	0	0	0	0	0	0	0	421
UNION WARD 1 BO	0	0	0	0	0	0	0	0	0	0	0	504
UNION WARD 2	0	0	0	0	0	0	0	0	0	0	0	504
UNION WARD 3	0	0	0	0	0	0	0	0	0	0	0	279
UNION WARD 4 BO	0	0	0	0	0	0	0	0	0	0	0	508
UNION WARD 4 BO	0	0	0	0	0	0	0	0	0	0	0	165
EXCELSIOR	0	0	0	0	0	0	0	0	0	0	0	657
BONHAM	0	0	0	0	0	133	164	139	135	148	0	316
MONARCH BOX 1	0	0	0	0	0	480	540	497	517	544	0	601
MONARCH BOX 2	0	0	0	0	0	0	0	0	0	0	0	125
BUFFALO BOX 1	0	0	0	0	0	0	0	0	0	0	0	441
EAST BUFFALO	0	0	0	0	0	0	0	0	0	0	0	79
PUTMAN	0	0	0	0	0	0	0	0	0	0	0	305
OAKLAND	0	0	0	0	0	0	0	0	0	0	0	82
WEST SPRINGS	0	0	0	0	0	0	0	0	0	0	0	149
CROSS KEYS	0	0	0	0	0	0	0	0	0	0	0	331
BLACK ROCK	0	0	0	0	0	0	0	0	0	0	0	141
CARLISLE	0	0	0	0	0	0	0	0	0	0	0	150
SANTUCK	0	0	0	249	249	0	0	0	0	0	0	312
MEADOWS	0	0	0	0	0	0	0	0	0	0	0	222
ADAMSBURG	0	0	0	0	0	91	93	92	89	95	0	251
KELTON	0	0	0	0	0	72	90	77	78	82	0	317
LOCKHART BOX 1	0	0	0	0	0	0	0	0	0	0	0	256
LOCKHART BOX 2	0	0	0	0	0	0	0	0	0	0	0	173
JONESVILLE BOX	305	321	361	0	0	0	0	0	0	0	0	584
JONESVILLE BOX	369	333	356	0	0	0	0	0	0	0	0	450
ABSENTEE	12	9	12	8	8	25	27	25	27	26	0	240
CURBS/WRITE-IN	0	0	0	0	0	1	0	0	0	0	0	8
CHALLENGE BALLO	0	0	0	0	0	0	0	0	0	0	0	0
COUNTY TOTALS	686	663	729	257	257	1	801	914	850	846	895	8,411

510

WILLIAMSBURG COUNTY
 VOTES CAST IN GENERAL ELECTION
 HELD IN SOUTH CAROLINA NOVEMBER 03, 1992

PRECINCTS	COUNTY COUNCIL				COUNTY BOARD OF EDUCATION				FIRE DISTRICT TRUSTEE				CO SOIL WATER COMM			
	DIST NO 003	DIST NO 004	DIST NO 005	DIST NO 001	DIST NO 003	DIST NO 007	DIST NO 009	DIST NO 045	DIST NO 00	DIST NO 00	DIST NO 00	DIST NO 00	DIST NO 00	DIST NO 00	DIST NO 00	
BLACK RIVER	0	120	0	0	0	0	0	41	98	103	0	0	0	103		
BLOOMINGVALE	0	0	0	0	0	0	0	86	194	194	0	0	0	235		
CADES	0	0	0	0	0	0	113	144	85	127	144	235	204	191		
CEDAR SWAMP	0	0	88	65	0	0	0	91	65	60	0	0	0	95		
CENTRAL	0	0	71	162	0	0	0	69	105	101	0	0	0	143		
EARLES	261	0	0	0	27	256	0	207	48	40	0	0	0	113		
EBENEZER	0	0	0	0	317	0	0	315	66	79	0	0	0	217		
GRELEVILLE	0	734	0	0	0	0	0	141	460	440	0	0	0	329		
HARMONY	156	0	0	0	24	146	0	106	61	52	0	0	0	88		
HEBRON	0	20	0	0	0	0	88	69	152	72	192	167	192	150		
HEMINGWAY	0	0	0	0	711	0	0	694	446	349	0	0	0	580		
HENRY-POPLAR HL	0	0	0	0	0	0	0	159	62	39	0	0	0	105		
INDIANTOWN	0	0	0	0	115	0	0	218	435	419	0	0	0	286		
KINGSTREE NO. 1	0	0	0	0	0	0	0	970	450	527	0	0	0	822		
KINGSTREE NO. 2	0	0	26	391	0	0	0	33	343	417	0	0	0	202		
KINGSTREE NO. 3	0	0	154	375	0	0	236	438	231	864	962	0	0	686		
LANE	397	0	0	0	253	81	0	72	236	231	0	0	0	261		
LENUDS	40	0	0	0	0	33	0	35	3	4	0	0	0	18		
MIDWAY	0	0	0	0	109	0	0	92	123	88	0	0	0	98		
MILLHOOD	0	0	92	169	0	0	0	93	87	98	0	0	0	113		
MORRISVILLE	113	0	0	0	0	98	5	11	104	98	0	0	0	20		
MOUNT VERNON	0	106	0	0	0	0	0	61	60	60	0	0	0	70		
NESHMITH	0	0	0	0	0	0	0	54	236	212	0	0	0	70		
OAK RIDGE	44	0	0	0	3	46	0	38	9	9	0	0	0	0		
PERGAMOS	0	0	0	0	0	0	68	51	71	38	106	94	121	88		
PINEY FOREST	203	0	0	0	18	219	0	158	80	49	0	0	0	0		
SALTERS	0	503	0	0	0	0	0	104	262	244	0	0	0	272		
SANDY BAY	0	0	0	0	0	0	5	118	32	31	63	49	51	68		
SINGLETARY	0	0	0	0	0	0	0	35	87	90	101	74	68	87		
SUTTONS	52	0	0	0	28	36	0	32	31	20	0	0	0	38		
TRIO	292	0	0	0	299	94	0	76	253	248	0	0	0	176		
WORKMAN	0	13	0	0	0	0	0	14	5	5	0	0	0	12		
MUDDY CREEK	0	0	0	0	46	0	0	45	8	5	0	0	0	34		
ABSENTEE	20	37	26	25	40	21	10	13	21	177	118	11	13	213		
CURBS/WRITE-IN	0	0	0	0	0	0	0	0	0	0	0	0	0	0		
CHALLENGE BALLO	0	0	0	0	0	0	0	0	0	0	0	0	0	0		
COUNTY TOTALS	1,578	1,533	457	1,167	1,338	771	926	523	723	4,884	5,668	5,708	708	601	634	0

512

YORK COUNTY, SOUTH CAROLINA, GENERAL ELECTION, NOVEMBER 3, 1992

The whole number of votes cast for:
PRESIDENT & VICE PRESIDENT OF THE UNITED STATES
 was 43692

Precinct	Pct. No.	HOWARD PHILLIPS ALBION W. JOHNSON		LENDRA B. FULANI MARIA ELIZABETH MUNOZ		GEORGE BUSH DAN QUAYLE **		ANDRE MARROU NANCY LORD		ROSS PEROT JAMES STOCKDALE		BILL CLINTON AL GORE	
		AMERICAN		UNITED CITIZENS		REPUBLICAN		LIBERTARIAN		PETITION		DEMOCRAT	
BETHANY	1	0	0.0%	0	0.0%	364	61.6%	1	0.2%	92	15.6%	134	22.7%
BETHEL #1	2	1	0.1%	0	0.0%	774	51.8%	4	0.3%	324	21.7%	390	26.1%
BETHEL #2	3	0	0.0%	0	0.0%	851	68.1%	3	0.2%	171	13.7%	224	17.9%
BLAIRSVILLE	4	3	7.3%	0	0.0%	69	29.4%	0	0.0%	45	19.1%	118	50.2%
BOWLING GREEN	5	1	0.2%	1	0.2%	284	46.4%	0	0.0%	118	19.3%	206	34.0%
BULLOCK CREEK	6	0	0.0%	0	0.0%	58	47.5%	0	0.0%	28	23.0%	36	29.5%
CANNON MILL	7	0	0.0%	0	0.0%	439	43.8%	2	0.2%	192	19.1%	370	36.9%
CATAWBA	8	0	0.0%	1	0.1%	348	46.6%	3	0.4%	127	17.0%	267	35.6%
CLOVER #1	9	0	0.0%	0	0.0%	492	48.5%	2	0.2%	137	13.5%	384	37.8%
CLOVER #2	10	2	0.2%	1	0.1%	474	51.5%	4	0.4%	122	13.3%	317	34.5%
COTTON BELT	11	0	0.0%	1	0.2%	253	46.3%	3	0.5%	100	18.3%	190	34.7%
DELPHIA	12	0	0.0%	0	0.0%	193	37.6%	0	0.0%	117	22.8%	203	39.6%
EBENEZER	13	1	0.1%	0	0.0%	745	61.0%	2	0.2%	173	14.2%	301	24.6%
ELBERT	14	0	0.0%	0	0.0%	237	49.9%	0	0.0%	90	18.9%	148	31.2%
FT MILL #1	15	1	0.1%	1	0.1%	661	55.5%	3	0.3%	179	15.0%	346	29.1%
FT MILL #2	16	0	0.0%	0	0.0%	103	44.2%	0	0.0%	40	17.2%	90	38.6%
FT MILL #3	17	0	0.0%	0	0.0%	476	52.1%	2	0.2%	164	17.9%	272	29.8%
HICKORY GROVE	18	0	0.0%	2	0.7%	100	33.7%	1	0.3%	40	13.5%	154	51.9%
HIGHLAND PARK	19	0	0.0%	0	0.0%	246	46.8%	0	0.0%	57	10.8%	223	42.4%
HOPEWELL	20	0	0.0%	0	0.0%	25	28.7%	0	0.0%	15	17.2%	47	54.0%
LESSLIE #1	21	1	0.1%	2	0.2%	693	56.2%	2	0.2%	192	15.6%	344	27.9%
MCCONNELLS	22	0	0.0%	0	0.0%	229	42.9%	1	0.2%	95	17.8%	209	39.1%
MT HOLLY	23	0	0.0%	0	0.0%	339	49.9%	0	0.0%	100	14.7%	241	35.4%
NEWPORT	24	2	0.1%	1	0.1%	792	58.4%	2	0.1%	227	16.7%	333	24.5%
MUSEUM	25	0	0.0%	1	0.1%	1019	55.9%	3	0.2%	270	14.8%	531	29.1%
NORTHSIDE	26	0	0.0%	0	0.0%	115	41.1%	0	0.0%	43	15.4%	122	43.6%
OAK RIDGE	27	0	0.0%	0	0.0%	455	44.0%	0	0.0%	171	16.5%	408	39.5%
OGDEN	28	0	0.0%	0	0.0%	210	45.2%	1	0.2%	62	13.3%	192	41.3%
ROCK HILL #1	30	0	0.0%	0	0.0%	152	46.3%	2	0.6%	40	12.2%	134	40.9%
ROCK HILL #2	31	0	0.0%	0	0.0%	32	4.8%	0	0.0%	23	3.5%	610	91.7%
ROCK HILL #3	32	1	0.1%	1	0.1%	36	4.9%	2	0.3%	13	1.8%	662	92.8%
ROCK HILL #4	33	2	0.2%	0	0.0%	291	33.3%	0	0.0%	99	11.3%	481	55.1%
ROCK HILL #5	34	0	0.0%	0	0.0%	474	50.9%	1	0.1%	114	12.2%	342	36.7%
ROCK HILL #6	35	2	0.2%	1	0.1%	269	29.2%	1	0.1%	86	9.3%	561	61.0%
ROCK HILL #7	36	1	0.1%	1	0.1%	553	50.9%	5	0.5%	114	10.5%	413	38.0%
SHARON	38	0	0.0%	0	0.0%	106	35.8%	0	0.0%	63	21.3%	127	42.9%
SMYRNA	39	0	0.0%	1	0.4%	104	43.6%	0	0.0%	60	26.3%	63	27.6%
TIRZAH	40	1	0.2%	0	0.0%	259	46.6%	1	0.2%	95	17.1%	200	36.0%
YORK #1	41	2	0.3%	2	0.3%	162	24.3%	0	0.0%	71	10.7%	429	64.4%
YORK #2	42	1	0.1%	0	0.0%	478	43.9%	1	0.1%	149	13.7%	459	42.2%
INDIA HOOK	43	0	0.0%	1	0.2%	290	52.9%	0	0.0%	113	20.6%	144	26.3%
EDGEWOOD	44	1	0.1%	0	0.0%	87	11.3%	0	0.0%	30	3.9%	652	84.7%
FEWELL PARK	45	0	0.0%	0	0.0%	386	57.6%	1	0.1%	75	11.2%	208	31.0%
FT MILL #4	46	3	0.3%	1	0.1%	469	48.0%	1	0.1%	135	13.8%	369	37.7%
LESSLIE #2	47	0	0.0%	1	0.1%	714	34.7%	1	0.1%	221	16.9%	366	28.2%
MT GALLANT	48	1	0.1%	0	0.0%	923	48.5%	1	0.1%	318	16.7%	681	34.7%
NORTHWESTERN	49	0	0.0%	1	0.2%	402	61.7%	1	0.2%	93	14.3%	155	23.8%
TEGA CAY	50	0	0.0%	0	0.0%	982	58.4%	4	0.2%	282	17.1%	399	24.2%
EBINPORT	51	0	0.0%	2	0.1%	779	55.6%	1	0.1%	216	15.4%	404	28.8%
UNIVERSITY	52	0	0.0%	1	0.1%	429	52.3%	3	0.4%	88	10.7%	300	36.5%
FT MILL #5	53	0	0.0%	0	0.0%	533	73.6%	1	0.1%	86	11.9%	104	14.4%
FT MILL #6	54	0	0.0%	0	0.0%	403	62.0%	2	0.3%	89	13.7%	156	24.0%
ABSENTEE	5	0.3%	3	0.2%	926	52.1%	6	0.3%	244	13.7%	592	33.3%	
CHALLENGE	1	1.4%	0	0.0%	34	46.6%	1	1.4%	6	11.0%	29	59.7%	
TOTAL		33	0.1%	27	0.1%	21297	48.7%	75	0.2%	6416	14.7%	15844	36.3%

WINNERS>>

XXX

YORK COUNTY, SOUTH CAROLINA, GENERAL ELECTION, NOVEMBER 3, 1992

The whole number of votes cast for:
UNITED STATES SENATE
 was 43042

Precinct	Pct. No.	ROBERT BARNWELL CLARKSON II		TOMMY HARTNETT **		MARK JOHNSON		FRITZ HOLLINGS		WRITE-IN
		AMERICAN	REPUBLICAN	LIBERTARIAN	DEMOCRAT					
BETHANY	1	13	2.2%	393	66.6%	11	1.9%	173	29.3%	
BETHEL #1	2	19	1.3%	912	62.8%	34	2.3%	488	33.6%	
BETHEL #2	3	1	0.1%	982	78.6%	16	1.3%	250	20.0%	
BLAIRSVILLE	4	5	2.1%	100	42.6%	4	1.7%	126	53.6%	
BOWLING GREEN	5	8	1.4%	317	53.6%	18	3.0%	248	42.0%	
BULLOCK CREEK	6	4	3.3%	58	48.3%	3	2.5%	55	45.8%	
CANNON MILL	7	14	1.4%	495	49.7%	28	2.8%	458	46.0%	
CATAWBA	8	12	1.6%	389	53.4%	9	1.2%	318	43.7%	
CLOVER #1	9	13	1.3%	485	47.9%	23	2.3%	491	48.5%	
CLOVER #2	10	14	1.5%	488	53.9%	14	1.5%	390	43.0%	
COTTON BELT	11	11	2.0%	267	48.6%	17	3.1%	254	46.3%	
DELPHIA	12	7	1.4%	218	44.5%	13	2.7%	252	51.4%	
EBENEZER	13	10	0.8%	768	63.4%	19	1.6%	415	34.2%	
FILBERT	14	13	2.7%	236	49.7%	18	3.8%	208	43.8%	
FT MILL #1	15	14	1.2%	704	60.3%	18	1.5%	432	37.0%	
FT MILL #2	16	3	1.3%	116	50.0%	6	2.6%	107	46.1%	
FT MILL #3	17	15	1.7%	503	55.8%	21	2.3%	363	40.2%	
HICKORY GROVE	18	8	2.7%	116	38.9%	7	2.3%	167	56.0%	
HIGHLAND PARK	19	6	1.2%	231	45.0%	5	1.0%	271	52.8%	
HOPEWELL	20	2	2.4%	32	39.0%	0	0.0%	48	58.5%	
LESLIE #1	21	9	0.7%	772	62.6%	23	1.9%	429	34.8%	
MCCONNELLS	22	4	0.8%	275	53.1%	15	2.9%	224	43.2%	
MT HOLLY	23	9	1.3%	369	53.9%	12	1.8%	295	43.1%	
NEWPORT	24	18	1.3%	861	63.7%	25	1.9%	447	33.1%	
MUSEUM	25	19	1.1%	1093	60.9%	23	1.3%	660	36.8%	
NORTHSIDE	26	5	1.9%	119	44.1%	10	3.7%	136	50.4%	
OAK RIDGE	27	9	0.9%	520	51.3%	18	1.8%	466	46.0%	
OGDEN	28	6	1.3%	217	47.8%	7	1.5%	224	49.3%	
ROCK HILL #1	30	7	2.2%	146	45.5%	3	0.9%	165	51.4%	
ROCK HILL #2	31	8	1.3%	29	4.5%	7	1.1%	594	93.1%	
ROCK HILL #3	32	13	1.8%	32	4.4%	6	0.8%	676	93.0%	
ROCK HILL #4	33	14	1.7%	284	33.8%	17	2.0%	525	62.5%	
ROCK HILL #5	34	4	0.4%	458	49.4%	18	1.9%	448	48.3%	
ROCK HILL #6	35	15	1.7%	279	31.4%	17	1.9%	578	65.0%	
ROCK HILL #7	36	12	1.1%	535	49.9%	22	2.1%	504	47.0%	
SHARON	38	7	2.4%	109	38.1%	7	2.4%	163	57.0%	
SMYRNA	39	5	2.3%	120	54.1%	7	3.2%	90	40.5%	
TIRZAH	40	14	2.6%	284	52.0%	7	1.3%	241	44.1%	
YORK #1	41	8	1.2%	190	28.3%	6	0.9%	468	69.6%	
YORK #2	42	11	1.0%	462	42.4%	15	1.4%	601	55.2%	
INDIA HOOK	43	7	1.3%	325	61.2%	11	2.1%	188	35.4%	
EDGEWOOD	44	10	1.4%	76	10.5%	6	0.8%	633	87.3%	
FEWELL PARK	45	4	0.6%	357	53.7%	7	1.1%	297	44.7%	
FT MILL #4	46	5	0.5%	519	54.5%	13	1.4%	415	43.6%	
LESLIE #2	47	28	2.2%	766	59.3%	19	1.5%	479	37.1%	
MT GALLANT	48	29	1.5%	1022	54.6%	24	1.3%	798	42.6%	
NORTHWESTERN	49	5	0.8%	417	65.0%	8	1.2%	212	33.0%	
TEGA CAY	50	6	0.4%	1085	67.1%	26	1.6%	499	30.9%	
EBINPORT	51	8	0.6%	814	58.6%	20	1.4%	547	39.4%	
UNIVERSITY	52	14	1.7%	436	52.1%	10	1.2%	377	45.0%	
FT MILL #5	53	11	1.5%	566	78.8%	8	1.1%	133	18.5%	
FT MILL #6	54	4	0.6%	454	70.3%	11	1.7%	177	27.4%	
ABSENTEE		11	0.6%	958	54.8%	39	2.2%	741	42.4%	
CHALLENGE		1	1.8%	25	43.9%	4	7.0%	27	47.4%	
TOTAL		532	1.2%	22784	52.9%	755	1.8%	18971	44.1%	

WINNERS>>

YORK COUNTY, SOUTH CAROLINA, GENERAL ELECTION NOVEMBER 3, 1992

The whole number of votes cast for:
REPRESENTATIVE IN CONGRESS, DIST 5
 was **43249**

Precinct	Pct No.	BILL HORNE		JOHN SPRATT **		WRITE-IN
		REPUBLICAN		DEMOCRAT		
BETHANY	1	334	57.0%	252	43.0%	
BETHEL #1	2	791	54.8%	653	45.2%	
BETHEL #2	3	859	69.2%	382	30.8%	
BLAIRSVILLE	4	72	30.3%	166	69.7%	
BOWLING GREEN	5	273	45.4%	328	54.6%	
BULLOCK CREEK	6	46	37.1%	78	62.9%	
CANNON MILL	7	394	38.8%	622	61.2%	
CATAWBA	8	335	45.8%	397	54.2%	
CLOVER #1	9	378	36.8%	649	63.2%	
CLOVER #2	10	383	42.1%	527	57.9%	
COTTON BELT	11	213	38.2%	344	61.8%	
DELPHIA	12	183	36.1%	324	63.9%	
EBENEZER	13	578	48.2%	621	51.8%	
FILBERT	14	200	41.4%	283	58.6%	
FT MILL #1	15	554	47.0%	625	53.0%	
FT MILL #2	16	95	41.1%	136	58.9%	
FT MILL #3	17	421	46.1%	492	53.9%	
HICKORY GROVE	18	93	31.4%	203	68.6%	
HIGHLAND PARK	19	198	38.1%	322	61.9%	
HOPEWELL	20	23	26.7%	63	73.3%	
LESSLIE #1	21	656	53.5%	571	46.5%	
MCCONNELLS	22	227	42.7%	304	57.3%	
MT HOLLY	23	314	45.7%	373	54.3%	
NEWPORT	24	707	52.1%	649	47.9%	
MUSEUM	25	890	49.9%	895	50.1%	
NORTHSIDE	26	111	41.0%	160	59.0%	
OAK RIDGE	27	428	41.5%	604	58.5%	
OGDEN	28	198	42.3%	270	57.7%	
ROCK HILL #1	30	133	40.5%	195	59.5%	
ROCK HILL #2	31	25	3.8%	634	96.2%	
ROCK HILL #3	32	28	3.8%	703	96.2%	
ROCK HILL #4	33	247	29.5%	590	70.5%	
ROCK HILL #5	34	327	35.3%	599	64.7%	
ROCK HILL #6	35	230	25.4%	675	74.6%	
ROCK HILL #7	36	389	36.4%	679	63.6%	
SHARON	38	102	34.8%	191	65.2%	
SMYRNA	39	97	43.5%	126	56.5%	
TIRZAH	40	230	42.4%	313	57.6%	
YORK #1	41	138	20.0%	551	80.0%	
YORK #2	42	284	25.7%	823	74.3%	
INDIA HOOK	43	277	52.5%	251	47.5%	
EDGEWOOD	44	77	10.0%	690	90.0%	
FEWELL PARK	45	245	37.3%	412	62.7%	
FT MILL #4	46	442	45.1%	538	54.9%	
LESSLIE #2	47	680	52.4%	618	47.6%	
MT GALLANT	48	849	45.4%	1020	54.6%	
NORTHWESTERN	49	323	50.2%	321	49.8%	
TEGA CAY	50	933	58.1%	672	41.9%	
EBINPORT	51	611	44.3%	769	55.7%	
UNIVERSITY	52	362	44.0%	461	56.0%	
FT MILL #5	53	517	74.8%	174	25.2%	
FT MILL #6	54	354	54.5%	296	45.5%	
ABSENTEE		798	45.8%	946	54.2%	
CHALLENGE		21	36.8%	35	61.4%	1
TOTAL		18673	43.2%	24575	56.8%	1

WINNER>>

XXX

YORK COUNTY, SOUTH CAROLINA, GENERAL ELECTION NOVEMBER 3, 1992

The whole number of votes cast for:
SOLICITOR, 16TH CIRCUIT
 was **42716**

Precinct	Pct. No.	TOMMY POPE **		LARRY F. GRANT		WRITE-IN
		REPUBLICAN		DEMOCRAT		
BETHANY	1	404	70.1%	172	29.9%	
BETHEL #1	2	927	65.4%	490	34.6%	
BETHEL #2	3	1006	83.4%	200	16.6%	
BLAIRSVILLE	4	107	44.8%	132	55.2%	
BOWLING GREEN	5	336	56.6%	258	43.4%	
BULLOCK CREEK	6	66	55.0%	54	45.0%	
CANNON MILL	7	588	57.9%	428	42.1%	
CATAWBA	8	448	60.9%	288	39.1%	
CLOVER #1	9	550	55.2%	446	44.8%	
CLOVER #2	10	525	58.5%	372	41.5%	
COTTON BELT	11	338	60.8%	218	39.2%	
DELPHIA	12	248	50.3%	245	49.7%	
EBENEZER	13	717	59.4%	490	40.6%	
FILBERT	14	263	55.4%	212	44.6%	
FT MILL #1	15	550	47.7%	604	52.3%	
FT MILL #2	16	96	40.7%	140	59.3%	
FT MILL #3	17	446	49.4%	456	50.6%	
HICKORY GROVE	18	151	50.8%	146	49.2%	
HIGHLAND PARK	19	284	55.5%	228	44.5%	
HOPEWELL	20	44	53.0%	39	47.0%	
LESSLIE #1	21	845	69.0%	379	31.0%	
MCCONNELLS	22	299	57.1%	225	42.9%	
MT HOLLY	23	418	60.9%	268	39.1%	
NEWPORT	24	818	60.9%	525	39.1%	
MUSEUM	25	1093	61.2%	694	38.8%	
NORTHSIDE	26	159	58.5%	113	41.5%	
OAK RIDGE	27	618	59.7%	418	40.3%	
OGDEN	28	255	55.6%	204	44.4%	
ROCK HILL #1	30	172	53.4%	150	46.6%	
ROCK HILL #2	31	95	14.8%	548	85.2%	
ROCK HILL #3	32	100	13.8%	623	86.0%	1
ROCK HILL #4	33	360	43.2%	474	56.8%	
ROCK HILL #5	34	481	52.1%	443	47.9%	
ROCK HILL #6	35	354	39.5%	543	60.5%	
ROCK HILL #7	36	544	51.3%	516	48.7%	
SHARON	38	149	50.5%	145	49.2%	1
SMYRNA	39	145	65.6%	76	34.4%	
TIRZAH	40	307	56.0%	241	44.0%	
YORK #1	41	242	35.7%	435	64.3%	
YORK #2	42	575	52.8%	515	47.2%	
INDIA HOOK	43	318	60.3%	209	39.7%	
EDGEWOOD	44	162	22.4%	560	77.6%	
FEWELL PARK	45	327	49.2%	337	50.8%	
FT MILL #4	46	423	45.0%	516	55.0%	
LESSLIE #2	47	864	66.4%	437	33.6%	
MT GALLANT	48	1038	55.9%	819	44.1%	
NORTHWESTERN	49	372	58.3%	266	41.7%	
TEGA CAY	50	1074	69.4%	473	30.6%	
EBINPORT	51	794	57.6%	584	42.4%	
UNIVERSITY	52	504	60.7%	326	39.3%	
FT MILL #5	53	528	74.9%	177	25.1%	
FT MILL #6	54	409	66.3%	208	33.7%	
ABSENTEE		980	58.8%	685	41.1%	1
CHALLENGE		26	54.2%	21	43.8%	1
TOTAL		23942	56.0%	18771	43.9%	3

WINNERS>>

XXX

YORK COUNTY, SOUTH CAROLINA, GENERAL ELECTION NOVEMBER 3, 1992

The whole number of votes cast for:
STATE SENATE, DISTRICT 14
 was **7428**

Precinct	Pct. No.	HARVEY PEELER ** REPUBLICAN		LARRY A. SOSSAMON DEMOCRAT		WRITE-IN
BETHANY	1	395	66.1%	203	33.9%	
BETHEL #1	2	954	65.8%	496	34.2%	
BETHEL #2	3	1052	84.4%	194	15.6%	
BOWLING GREEN	5	356	58.5%	253	41.5%	
CLOVER #1	9	611	58.8%	429	41.3%	
CLOVER #2	10	577	61.8%	357	38.2%	
COTTON BELT	11	363	64.9%	196	35.1%	
HICKORY GROVE	18	174	56.9%	132	43.1%	
HOPEWELL	20	50	58.1%	36	41.9%	
SMYRNA	39	145	63.3%	84	36.7%	
Absentee		274	75.1%	91	24.9%	
CHALLENGE		2	33.3%	4	66.7%	
TOTAL		4953	66.7%	2475	33.3%	0
WINNER		XXX				

YORK COUNTY, SOUTH CAROLINA, GENERAL ELECTION NOVEMBER 3, 1992

The whole number of votes cast for:
STATE SENATE, DISTRICT 15
 was **26338**

Precinct	Pct. No.	LARRY BIGHAM REPUBLICAN		WES HAYES ** DEMOCRAT		WRITE-IN
BETHEL #1	2	4	66.7%	2	33.3%	
CANNON MILL	7	437	43.0%	579	57.0%	
CATAWBA	8	259	34.6%	490	65.4%	
DELPHIA	12	203	39.7%	308	60.3%	
EBENEZER	13	493	40.1%	736	59.9%	
FILBERT	14	180	41.0%	259	59.0%	
HIGHLAND PARK	19	141	26.5%	391	73.5%	
LESSLIE #1	21	375	29.8%	885	70.2%	
MT HOLLY	23	258	37.6%	428	62.4%	
NEWPORT	24	523	38.0%	850	61.8%	2
MUSEUM	25	725	39.6%	1107	60.4%	
NORTHSIDE	26	81	29.1%	197	70.9%	
OAK RIDGE	27	336	31.8%	719	68.2%	
ROCK HILL #1	30	87	26.1%	246	73.9%	
ROCK HILL #4	33	204	23.4%	667	76.6%	
ROCK HILL #5	34	303	32.1%	642	67.9%	
ROCK HILL #6	35	164	27.9%	424	72.1%	
ROCK HILL #7	36	328	30.0%	766	70.0%	
TIRZAH	40	205	36.3%	359	63.7%	
YORK #1	41	1	100.0%	0	0.0%	
YORK #2	42	338	34.2%	649	65.8%	
INDIA HOOK	43	254	47.1%	285	52.9%	
FEWELL PARK	45	248	36.3%	435	63.7%	
LESSLIE #2	47	421	31.9%	897	68.1%	
MT GALLANT	48	755	39.2%	1171	60.8%	
NORTHWESTERN	49	264	40.1%	394	59.9%	
TEGA CAY	50	956	62.9%	565	37.1%	
EBINPORT	51	528	37.1%	894	62.9%	
UNIVERSITY	52	266	31.4%	581	68.6%	
Absentee		415	39.8%	627	60.2%	
CHALLENGE		16	51.6%	15	48.4%	
TOTAL		9768	37.1%	16568	62.9%	2
WINNER		XXX				

YORK COUNTY, SOUTH CAROLINA, GENERAL ELECTION NOVEMBER 3, 1992

The whole number of votes cast for:
STATE SENATE, DISTRICT 16
 was **4917**

Precinct	Pct. No.	GREG GREGORY ** REPUBLICAN		CALDWELL T RED HINSON DEMOCRAT		WRITE-IN
FT MILL #1	15	854	72.1%	331	27.9%	
FT MILL #2	16	133	56.8%	101	43.2%	
FT MILL #3	17	623	68.6%	285	31.4%	
FT MILL #4	46	650	66.9%	321	33.1%	
TEGA CAY	50	57	70.4%	24	29.6%	
FT MILL #5	53	613	85.4%	105	14.6%	
FT MILL #6	54	508	79.0%	135	21.0%	
Absentee		123	72.8%	46	27.2%	
CHALLENGE		6	75.0%	2	25.0%	
TOTAL		3567	72.5%	1350	27.5%	

YORK COUNTY, SOUTH CAROLINA, GENERAL ELECTION NOVEMBER 3, 1992

The whole number of votes cast for:
STATE SENATE, DISTRICT 17
 was **5076**

Precinct	Pct. No.	CRACK ANDERSON ** REPUBLICAN		LINDA H. SHORT DEMOCRAT		WRITE-IN
BLAIRSVILLE	4	78	32.8%	160	67.2%	
BULLOCK CREEK	6	61	49.2%	63	50.8%	
MCCONNELLS	22	247	46.1%	289	53.9%	
MT HOLLY	23	4	36.4%	7	63.6%	
OGDEN	28	224	47.9%	244	52.1%	
ROCK HILL #2	31	121	18.5%	533	81.5%	1
ROCK HILL #3	32	148	19.9%	595	80.1%	1
ROCK HILL #6	35	57	17.9%	262	82.1%	
SHARON	38	105	36.0%	187	64.0%	
YORK #1	41	193	28.2%	491	71.8%	
YORK #2	42	37	30.1%	86	69.9%	
EDGEWOOD	44	278	36.3%	487	63.7%	
Absentee		28	24.8%	85	75.2%	
CHALLENGE		0	0.0%	4	100.0%	
TOTAL		1581	31.2%	3493	68.8%	2

YORK COUNTY, SOUTH CAROLINA, GENERAL ELECTION NOVEMBER 3, 1992

The whole number of votes cast for:
STATE HOUSE, DISTRICT 29
was

2292

Precinct	Pct No.	E. DEWITT MCCRAW ** DEMOCRAT	WRITE-IN
BETHANY	1	399	
BLAIRSVILLE	4	196	1
BULLOCK CREEK	6	98	
COTTON BELT	11	442	
HICKORY GROVE	18	262	
HOPEWELL	20	70	
MCCONNELLS	22	347	3
SHARON	38	245	
SMYRNA	39	173	
Absentee		55	
CHALLENGE		1	
TOTAL		2288	4
WINNER		XXX	

YORK COUNTY, SOUTH CAROLINA, GENERAL ELECTION NOVEMBER 3, 1992

The whole number of votes cast for:
STATE HOUSE, DISTRICT 43
was

2258

Precinct	Pct No.	F. E. GREG DELLENEY ** DEMOCRAT	WRITE-IN
CATAWBA	8	601	
LESSLIE #1	21	641	
LESSLIE #2	47	961	
Absentee		54	
CHALLENGE		1	
TOTALS		2258	
WINNERS		XXX	

YORK COUNTY, SOUTH CAROLINA, GENERAL ELECTION NOVEMBER 3, 1992

The whole number of votes cast for:
STATE HOUSE, DISTRICT 46
 was **10318**

Precinct	Pct. No.	GARY SIMRILL ** REPUBLICAN		MARVIN ALTON HYATT, JR DEMOCRAT		WRITE-IN
EBENEZER	13	745	60.6%	484	39.4%	
HIGHLAND PARK	19	231	43.5%	300	56.5%	
LESSLIE #1	21	185	54.4%	155	45.6%	
NORTHSIDE	26	122	43.6%	158	56.4%	
ROCK HILL #1	30	166	50.8%	161	49.2%	1
ROCK HILL #4	33	31	43.1%	41	56.9%	
ROCK HILL #5	34	466	50.0%	466	50.0%	2
ROCK HILL #6	35	209	43.6%	270	56.4%	
ROCK HILL #7	36	502	45.8%	594	54.2%	
FEWELL PARK	45	380	56.0%	298	44.0%	
MT GALLANT	48	619	50.7%	602	49.3%	
NORTHWESTERN	49	236	62.1%	144	37.9%	
EBINPORT	51	797	56.3%	619	43.7%	
UNIVERSITY	52	477	56.2%	372	43.8%	
Absentee		263	56.6%	202	43.4%	
CHALLENGE		7	35.0%	13	65.0%	
TOTALS>>>		5436	52.7%	4879	47.3%	3
WINNERS>>>		XXX				

YORK COUNTY, SOUTH CAROLINA, GENERAL ELECTION NOVEMBER 3, 1992

The whole number of votes cast for:
STATE HOUSE, DISTRICT 47
 was **9174**

Precinct	Pct. No.	WILLIAM H. BILL WHITE REPUBLICAN		HERBERT KIRSH ** DEMOCRAT		WRITE-IN
BETHEL #1	2	467	40.0%	701	60.0%	
BOWLING GREEN	5	231	37.5%	385	62.5%	
CANNON MILL	7	353	34.4%	674	65.6%	
CLOVER #1	9	267	25.6%	778	74.4%	
CLOVER #2	10	258	27.6%	676	72.4%	
FILBERT	14	144	30.5%	328	69.5%	
NEWPORT	24	690	50.9%	665	49.1%	
TIRZAH	40	213	38.3%	343	61.7%	
YORK #1	41	64	21.8%	229	78.2%	
YORK #2	42	264	23.8%	844	76.2%	
NORTHWESTERN	49	139	51.9%	129	48.1%	
Absentee		126	39.0%	197	61.0%	
CHALLENGE		3	33.3%	6	66.7%	
TOTALS>>>		3219	35.1%	5955	64.9%	
WINNERS>>>		520 XXX				

YORK COUNTY, SOUTH CAROLINA, GENERAL ELECTION NOVEMBER 3, 1992

The whole number of votes cast for:
STATE HOUSE, DISTRICT 48
 was **9710**

Precinct	Pct. No.	BECKY MEACHUM ** REPUBLICAN	WRITE-IN
BETHEL #1	2	245	
BETHEL #2	3	1119	
FT MILL #1	15	988	
FT MILL #2	16	189	
FT MILL #3	17	777	
MUSEUM	25	1496	2
INDIA HOOK	43	439	
FT MILL #4	46	783	3
MT GALLANT	48	495	
TEGA CAY	50	1442	
FT MILL #5	53	652	
FT MILL #6	54	589	
Absentee		477	3
CHALLENGE		11	
TOTALS>>>		9702	8
WINNERS>>>		XXX	

YORK COUNTY, SOUTH CAROLINA, GENERAL ELECTION NOVEMBER 3, 1992

The whole number of votes cast for:
STATE HOUSE, DISTRICT 49
 was **5776**

Precinct	Pct. No.	BESSIE MOODY- ** LAWRENCE DEMOCRAT	WRITE-IN
DELPHIA	12	375	
MCCONNELLS	22	70	
MT HOLLY	23	494	2
OAK RIDGE	27	809	
OGDEN	28	365	
ROCK HILL #2	31	646	
ROCK HILL #3	32	736	1
ROCK HILL #4	33	644	
ROCK HILL #6	35	396	
YORK #1	41	363	
EDGEWOOD	44	735	
Absentee		134	
CHALLENGE		6	
TOTALS>>>		5773	3
WINNERS>>>		XXX	

YORK COUNTY, SOUTH CAROLINA, GENERAL ELECTION NOVEMBER 3, 1992

Precinct	Pct No.	The whole number of votes cast for: CLERK OF COURT	
		was M. H. CARROLL, JR ** DEMOCRAT	WRITE-IN
BETHANY	1	434	
BETHEL #1	2	1055	
BETHEL #2	3	597	
BLAIRSVILLE	4	202	2
BOWLING GREEN	5	444	
BULLOCK CREEK	6	104	
CANNON MILL	7	847	
CATAWBA	8	625	
CLOVER #1	9	832	
CLOVER #2	10	713	
COTTON BELT	11	466	1
DELPHIA	12	405	
EBENEZER	13	974	1
FILBERT	14	387	1
FT MILL #1	15	898	
FT MILL #2	16	191	
FT MILL #3	17	694	
HICKORY GROVE	18	272	
HIGHLAND PARK	19	438	2
HOPEWELL	20	74	
LESSLIE #1	21	1037	
MCCONNELLS	22	449	
MT HOLLY	23	548	
NEWPORT	24	1087	5
MUSEUM	25	1426	
NORTHSIDE	26	229	
OAK RIDGE	27	873	
OGDEN	28	403	
ROCK HILL #1	30	268	1
ROCK HILL #2	31	619	
ROCK HILL #3	32	698	
ROCK HILL #4	33	731	
ROCK HILL #5	34	775	3
ROCK HILL #6	35	803	
ROCK HILL #7	36	898	
SHARON	38	258	
SMYRNA	39	182	
TIRZAH	40	486	
YORK #1	41	604	
YORK #2	42	937	
INDIA HOOK	43	384	
EDGEWOOD	44	685	
FEWELL PARK	45	561	2
FT MILL #4	46	689	
LESSLIE #2	47	1059	
MT GALLANT	48	1517	
NORTHWESTERN	49	507	
TEGA CAY	50	970	
EBINPORT	51	1135	
UNIVERSITY	52	715	1
FT MILL #5	53	363	
FT MILL #6	54	435	
ABSENTEE		1177	
CHALLENGE		31	
TOTAL		34191	19

WINNERS>>

XXX

YORK COUNTY, SOUTH CAROLINA, GENERAL ELECTION NOVEMBER 3, 1992

Precinct	Pct No.	The whole number of votes cast for:	
		CORONER	
		was	34381
		JIM H CHAPMAN, JR **	WRITE-IN
		DEMOCRAT	
BETHANY	1	438	
BETHEL #1	2	1061	
BETHEL #2	3	615	
BLAIRSVILLE	4	209	
BOWLING GREEN	5	444	
BULLOCK CREEK	6	106	
CANNON MILL	7	854	
CATAWBA	8	628	
CLOVER #1	9	838	
CLOVER #2	10	735	
COTTON BELT	11	474	
DELPHIA	12	408	
EBENEZER	13	1000	
FILBERT	14	394	
FT MILL #1	15	895	
FT MILL #2	16	194	
FT MILL #3	17	711	
HICKORY GROVE	18	273	
HIGHLAND PARK	19	431	
HOPEWELL	20	76	
LESSLIE #1	21	1022	
MCCONNELLS	22	456	
MT HOLLY	23	547	
NEWPORT	24	1107	
MUSEUM	25	1422	
NORTHSIDE	26	229	
OAK RIDGE	27	882	
OGDEN	28	401	
ROCK HILL #1	30	269	
ROCK HILL #2	31	622	
ROCK HILL #3	32	699	
ROCK HILL #4	33	733	
ROCK HILL #5	34	773	
ROCK HILL #6	35	807	
ROCK HILL #7	36	895	
SHARON	38	263	
SMYRNA	39	178	
TIRZAH	40	483	
YORK #1	41	613	
YORK #2	42	952	
INDIA HOOK	43	388	
EDGEWOOD	44	698	
FEWELL PARK	45	570	
FT MILL #4	46	694	
LESSLIE #2	47	1065	
MT GALLANT	48	1499	
NORTHWESTERN	49	507	
TEGA CAY	50	967	
EBINPORT	51	1121	
UNIVERSITY	52	728	
FT MILL #5	53	373	
FT MILL #6	54	441	
ABSENTEE		1160	
CHALLENGE		33	
TOTAL		34381	0

WINNERS >>

XXX

YORK COUNTY, SOUTH CAROLINA, GENERAL ELECTION NOVEMBER 3, 1992

The whole number of votes cast for:
YORK COUNTY SHERIFF
 was **43947**

Precinct	Pct No.	GEORGE M. EATON		JOE W. MITCHELL **		WRITE-IN
		REPUBLICAN		DEMOCRAT		
BETHANY	1	255	42.7%	342	57.3%	
BETHEL #1	2	905	60.7%	585	39.3%	
BETHEL #2	3	1063	84.3%	198	15.7%	
BLAIRSVILLE	4	73	30.2%	169	69.8%	
BOWLING GREEN	5	317	51.3%	301	48.7%	
BULLOCK CREEK	6	27	21.8%	97	78.2%	
CANNON MILL	7	416	40.5%	611	59.5%	
CATAWBA	8	246	33.0%	499	67.0%	
CLOVER #1	9	465	44.9%	571	55.1%	
CLOVER #2	10	428	46.2%	497	53.7%	1
COTTON BELT	11	215	38.4%	345	61.6%	
DELPHIA	12	161	31.1%	357	68.9%	
EBENEZER	13	602	49.0%	627	51.0%	
FILBERT	14	198	40.8%	287	59.2%	
FT MILL #1	15	596	50.3%	589	49.7%	
FT MILL #2	16	100	42.6%	135	57.4%	
FT MILL #3	17	455	49.7%	461	50.3%	
HICKORY GROVE	18	91	29.4%	218	70.6%	
HIGHLAND PARK	19	199	37.5%	331	62.5%	
HOPEWELL	20	21	24.1%	66	75.9%	
LESSLIE #1	21	433	34.3%	828	65.7%	
MCCONNELLS	22	167	30.4%	382	69.6%	
MT HOLLY	23	284	40.5%	417	59.5%	
NEWPORT	24	611	44.5%	763	55.5%	
MUSEUM	25	906	49.7%	917	50.3%	1
NORTHSIDE	26	92	32.9%	188	67.1%	
OAK RIDGE	27	300	28.2%	763	71.8%	
OGDEN	28	154	32.4%	322	67.6%	
ROCK HILL #1	30	122	36.6%	211	63.4%	
ROCK HILL #2	31	206	31.1%	457	68.9%	
ROCK HILL #3	32	310	41.3%	439	58.5%	2
ROCK HILL #4	33	374	43.0%	495	57.0%	
ROCK HILL #5	34	442	47.5%	488	52.4%	1
ROCK HILL #6	35	331	36.2%	584	63.8%	
ROCK HILL #7	36	458	42.4%	622	57.6%	
SHARON	38	81	27.1%	217	72.6%	1
SMYRNA	39	85	36.8%	146	63.2%	
TIRZAH	40	170	30.3%	391	69.7%	
YORK #1	41	248	36.3%	435	63.7%	
YORK #2	42	462	41.5%	650	58.5%	
INDIA HOOK	43	282	52.8%	252	47.2%	
EDGEWOOD	44	345	44.4%	432	55.6%	
FEWELL PARK	45	278	40.9%	402	59.1%	
FT MILL #4	46	515	52.9%	459	47.1%	
LESSLIE #2	47	528	39.8%	798	60.2%	
MT GALLANT	48	888	46.1%	1037	53.9%	
NORTHWESTERN	49	289	43.9%	370	56.1%	
TEGA CAY	50	1147	70.8%	472	29.2%	
EBINPORT	51	677	48.1%	730	51.9%	
UNIVERSITY	52	349	41.5%	492	58.5%	
FT MILL #5	53	473	66.4%	239	33.6%	
FT MILL #6	54	420	64.1%	235	35.9%	
ABSENTEE		895	52.2%	820	47.8%	1
CHALLENGE		23	47.9%	24	50.0%	1
TOTAL		20178	45.9%	23763	54.1%	6

WINNERS >>

XXX

YORK COUNTY, SOUTH CAROLINA, GENERAL ELECTION NOVEMBER 3, 1992

Precinct	Pct No.	The whole number of votes cast for: COUNTY COUNCIL, DISTRICT 1 was 5396	
		MURRAY B. WHITE, JR ** DEMOCRAT	WRITE-IN
BETHANY	1		
BETHEL #1	2		
BETHEL #2	3		
BLAIRSVILLE	4		
BOWLING GREEN	5		
BULLOCK CREEK	6		
CANNON MILL	7		
CATAWBA	8		
CLOVER #1	9		
CLOVER #2	10		
COTTON BELT	11		
DELPHIA	12		
EBENEZER	13		
FILBERT	14		
FT MILL #1	15	687	292
FT MILL #2	16	148	53
FT MILL #3	17	543	193
HICKORY GROVE	18		
HOPEWELL	20		
MT HOLLY	23		
NEWPORT	24		
MUSEUM	25		
OAK RIDGE	27		
OGDEN	28		
ROCK HILL #2	31		
ROCK HILL #3	32		
ROCK HILL #4	33		
ROCK HILL #6	35		
SHARON	38		
SMYRNA	39		
TIRZAH	40		
YORK #1	41		
YORK #2	42		
INDIA HOOK	43	147	14
EDGEWOOD	44		
FT MILL #4	46	576	211
MT GALLANT	48	117	3
NORTHWESTERN	49		
TEGA CAY	50	905	277
FT MILL #5	53	230	268
FT MILL #6	54	358	149
Absentee		175	42
CHALLENGE		6	2
TOTAL>>>		3892	1504
WINNERS>>>		XXX	

YORK COUNTY, SOUTH CAROLINA, GENERAL ELECTION NOVEMBER 3, 1992

Precinct	Pct No.	The whole number of votes cast for: COUNTY COUNCIL, DISTRICT 2 was 7036				
		PEGGY G. UPCHURCH **		DICKY M. PENDLETON		WRITE-IN
		REPUBLICAN		DEMOCRAT		
BETHANY	1					
BETHEL #1	2	641	42.7%	860	57.3%	
BETHEL #2	3	1131	89.1%	138	10.9%	
BLAIRSVILLE	4		0.0%		0.0%	
BOWLING GREEN	5	269	43.3%	352	56.7%	
BULLOCK CREEK	6		0.0%		0.0%	
CANNON MILL	7	219	37.8%	361	62.2%	
CATAWBA	8		0.0%		0.0%	
CLOVER #1	9	406	39.0%	634	61.0%	
CLOVER #2	10	344	37.0%	586	63.0%	
COTTON BELT	11		0.0%		0.0%	
DELPHIA	12		0.0%		0.0%	
EBENEZER	13		0.0%		0.0%	
FILBERT	14	154	37.2%	260	62.8%	
FT MILL #1	15		0.0%		0.0%	
FT MILL #2	16		0.0%		0.0%	
FT MILL #3	17		0.0%		0.0%	
HICKORY GROVE	18		0.0%		0.0%	
HOPEWELL	20		0.0%		0.0%	
MT HOLLY	23		0.0%		0.0%	
NEWPORT	24		0.0%		0.0%	
MUSEUM	25	166	54.8%	137	45.2%	
OAK RIDGE	27		0.0%		0.0%	
OGDEN	28		0.0%		0.0%	
ROCK HILL #2	31		0.0%		0.0%	
ROCK HILL #3	32		0.0%		0.0%	
ROCK HILL #4	33		0.0%		0.0%	
ROCK HILL #6	35		0.0%		0.0%	
SHARON	38		0.0%		0.0%	
SMYRNA	39		0.0%		0.0%	
TIRZAH	40		0.0%		0.0%	
YORK #1	41		0.0%		0.0%	
YORK #2	42		0.0%		0.0%	
INDIA HOOK	43		0.0%		0.0%	
EDGEWOOD	44		0.0%		0.0%	
FT MILL #4	46		0.0%		0.0%	
MT GALLANT	48		0.0%		0.0%	
NORTHWESTERN	49		0.0%		0.0%	
TEGA CAY	50		0.0%		0.0%	
FT MILL #5	53		0.0%		0.0%	
FT MILL #6	54		0.0%		0.0%	
Absentee		256	68.4%	118	31.6%	
CHALLENGE		3	75.0%	1	25.0%	
TOTAL>>>		3589	51.0%	3447	49.0%	
WINNERS>>>			XXX			

YORK COUNTY, SOUTH CAROLINA, GENERAL ELECTION NOVEMBER 3, 1992

Precinct	Pct No.	The whole number of votes cast for: COUNTY COUNCIL, DISTRICT 3 was 4921	
		JANE COMER GILFILLAN ** DEMOCRAT	WRITE-IN
BETHANY	1	443	
BETHEL #1	2		
BETHEL #2	3		
BLAIRSVILLE	4	209	
BOWLING GREEN	5		
BULLOCK CREEK	6	115	
CANNON MILL	7	375	1
CATAWBA	8		
CLOVER #1	9		
CLOVER #2	10		
COTTON BELT	11	483	1
DELPHIA	12	380	
EBENEZER	13		
FILBERT	14	49	
FT MILL #1	15		
FT MILL #2	16		
FT MILL #3	17		
HICKORY GROVE	18	282	
HOPEWELL	20	81	
MT HOLLY	23		
NEWPORT	24		
MUSEUM	25		
OAK RIDGE	27		
OGDEN	28		
ROCK HILL #2	31		
ROCK HILL #3	32		
ROCK HILL #4	33		
ROCK HILL #6	35		
SHARON	38	267	
SMYRNA	39	189	
TIRZAH	40	298	
YORK #1	41	623	
YORK #2	42	979	
INDIA HOOK	43		
EDGEWOOD	44		
FT MILL #4	46		
MT GALLANT	48		
NORTHWESTERN	49		
TEGA CAY	50		
FT MILL #5	53		
FT MILL #6	54		
Absentee		145	
CHALLENGE		1	
TOTAL>>>		4919	2

WINNERS>>>

XXX

YORK COUNTY, SOUTH CAROLINA, GENERAL ELECTION NOVEMBER 3, 1992

Precinct	Pct No.	The whole number of votes cast for: COUNTY COUNCIL, DISTRICT 4 was 4228	
		ADA CHISOLM PERRY ** DEMOCRAT	WRITE-IN
BETHANY	1		
BETHEL #1	2		
BETHEL #2	3		
BLAIRSVILLE	4		
BOWLING GREEN	5		
BULLOCK CREEK	6		
CANNON MILL	7		
CATAWBA	8		
CLOVER #1	9		
CLOVER #2	10		
COTTON BELT	11		
DELPHIA	12		
EBENEZER	13		
FILBERT	14		
FT MILL #1	15		
FT MILL #2	16		
FT MILL #3	17		
HICKORY GROVE	18		
HOPEWELL	20		
MT HOLLY	23	11	
NEWPORT	24	222	
MUSEUM	25		
OAK RIDGE	27	675	
OGDEN	28	48	
ROCK HILL #2	31	637	
ROCK HILL #3	32	723	1
ROCK HILL #4	33	60	
ROCK HILL #6	35	348	
SHARON	38		
SMYRNA	39		
TIRZAH	40	185	
YORK #1	41		
YORK #2	42		
INDIA HOOK	43		
EDGEWOOD	44	737	
FT MILL #4	46		
MT GALLANT	48		
NORTHWESTERN	49	487	
TEGA CAY	50		
FT MILL #5	53		
FT MILL #6	54		
Absentee		90	
CHALLENGE		4	
TOTAL>>>		4227	1
WINNERS>>>		XXX	

YORK COUNTY, SOUTH CAROLINA, GENERAL ELECTION NOVEMBER 3, 1992

Precinct	Pct. No.	The whole number of votes cast for: COUNTY COUNCIL, DISTRICT 5 was 5923				
		CURWOOD CHAPPELL **		JOE D. NEWTON		WRITE-IN
		REPUBLICAN		DEMOCRAT		
CATAWBA	8	492	65.6%	258	34.4%	
DELPHIA	12	17	47.2%	19	52.8%	
LESSLIE #1	21	775	62.8%	460	37.2%	2
MCCONNELLS	22	434	79.9%	109	20.1%	
MT HOLLY	23	447	65.4%	236	34.6%	
OAK RIDGE	27	213	80.1%	53	19.9%	
OGDEN	28	337	80.2%	83	19.8%	
ROCK HILL #6	35	221	44.3%	278	55.7%	
LESSLIE #2	47	840	64.4%	465	35.6%	2
Absentee		100	56.5%	77	43.5%	
CHALLENGE		3	60.0%	2	40.0%	
TOTALS>>>		3879	65.5%	2040	34.5%	4

WINNERS>>>

XXX

YORK COUNTY, SOUTH CAROLINA, GENERAL ELECTION NOVEMBER 3, 1992

The whole number of votes cast for:
 COUNTY COUNCIL, DISTRICT 6
 was

6698

Precinct	Pct. No.	DAVID E. VIPPERMAN III ** REPUBLICAN	WRITE-IN
EBENEZER	13	1015	1
NEWPORT	24	871	3
MUSEUM	25	1167	2
ROCK HILL #7	36	807	
INDIA HOOK	43	68	
FEWELL PARK	45	562	
MT GALLANT	48	722	
EBINPORT	51	1186	
Absentee		286	
CHALLENGE		8	
TOTALS>>>		6692	6
WINNERS>>>		XXX	

YORK COUNTY, SOUTH CAROLINA, GENERAL ELECTION NOVEMBER 3, 1992

The whole number of votes cast for:
 COUNTY COUNCIL, DISTRICT 7
 was

4805

Precinct	Pct. No.	CARL L. GULLICK ** REPUBLICAN	CALDWELL A. BARRON DEMOCRAT	WRITE-IN
HIGHLAND PARK	19	283 54.7%	234 45.3%	
MUSEUM	25	32 57.1%	24 42.9%	
NORTHSIDE	26	151 54.9%	124 45.1%	
ROCK HILL #1	30	154 48.6%	163 51.4%	
ROCK HILL #4	33	317 40.7%	461 59.3%	
ROCK HILL #5	34	496 54.2%	419 45.8%	
INDIA HOOK	43	148 69.8%	64 30.2%	
MT GALLANT	48	423 58.0%	306 42.0%	
UNIVERSITY	52	510 61.3%	322 38.7%	
Absentee		76 45.8%	90 54.2%	
CHALLENGE		5 62.5%	3 37.5%	
TOTALS>>>		2595 54.0%	2210 46.0%	0
WINNERS>>>		XXX		

YORK COUNTY, SOUTH CAROLINA, GENERAL ELECTION NOVEMBER 3, 1992

The whole number of votes cast for:
 YORK SCHOOL DISTRICT - YORK ATTENDANCE AREA
 was 10817

Precinct	Pct. No.	ARTHUR Q. BLACK **		RANDY BRANTLEY		SUSIE BROOKS		RICHARD C. DICKIE HARPER, JR		PHILLIP HARRIS		STEVE MCNEELY		DANNY ROBERTS		JAMES BOOT SMITH		HARVEY GENE TURNER **	
BETHANY	1	4	33.3%	2	16.7%	1	8.3%	2	16.7%	0	0.0%	1	8.3%	0	0.0%	0	0.0%	2	16.7%
BLAIRSVILLE	4	70	19.1%	16	4.4%	28	7.6%	34	9.3%	7	1.9%	67	18.3%	7	1.9%	62	16.9%	76	20.7%
BULLOCK CREEK	6	56	28.0%	8	4.0%	12	6.0%	38	19.0%	8	4.0%	33	16.5%	5	2.5%	16	8.0%	24	12.0%
CANNON MILL	7	213	16.5%	73	5.6%	73	5.6%	152	11.7%	29	2.2%	271	20.9%	40	3.1%	112	8.7%	331	25.6%
COTTON BELT	11	325	30.6%	20	1.9%	33	3.1%	106	10.0%	25	2.4%	203	19.1%	15	1.4%	60	5.6%	275	25.9%
DELPHIA	12	124	15.4%	49	6.1%	66	8.2%	52	6.5%	29	3.6%	230	28.6%	41	5.1%	79	9.8%	133	16.6%
FILBERT	14	167	25.2%	35	5.3%	53	8.0%	81	12.2%	21	3.2%	124	18.7%	28	4.2%	45	6.8%	109	16.4%
HICKORY GROVE	18	142	27.5%	21	4.1%	41	7.9%	73	14.1%	12	2.3%	63	12.2%	19	3.7%	69	13.4%	76	14.7%
HOPEWELL	20	39	27.9%	9	6.4%	5	3.6%	29	20.7%	0	0.0%	27	19.3%	3	2.1%	12	8.6%	16	11.4%
MCCONNELLS	22	117	15.9%	27	3.7%	76	10.4%	70	9.5%	24	3.3%	152	20.7%	26	3.5%	106	14.4%	136	18.5%
NEWPORT	24	2	14.3%	0	0.0%	3	21.4%	1	7.1%	2	14.3%	0	0.0%	2	14.3%	3	21.4%	1	7.1%
OAK RIDGE	27	19	18.4%	10	9.7%	19	18.4%	9	8.7%	2	1.9%	10	9.7%	8	7.8%	11	10.7%	15	14.6%
OGDEN	28	4	50.0%	1	12.5%	0	0.0%	0	0.0%	0	0.0%	2	25.0%	0	0.0%	1	12.5%	0	0.0%
SHARON	38	115	22.1%	20	3.8%	49	9.4%	39	7.5%	20	3.8%	84	16.2%	9	1.7%	55	10.6%	129	24.8%
SMYRNA	39	97	35.5%	8	2.9%	24	8.8%	29	10.6%	9	3.3%	32	11.7%	14	5.1%	17	6.2%	43	15.8%
TIRZAH	40	93	14.5%	53	8.3%	57	8.9%	113	17.7%	25	3.9%	124	19.4%	21	3.3%	48	7.5%	106	16.6%
YORK #1	41	218	20.2%	43	4.0%	39	3.6%	84	7.8%	35	3.2%	176	16.3%	23	2.1%	299	27.7%	163	15.1%
YORK #2	42	354	18.0%	85	4.3%	50	2.5%	180	9.1%	58	2.9%	405	20.5%	37	1.9%	318	16.1%	485	24.6%
NORTHWESTERN	49	5	16.7%	5	16.7%	4	13.3%	5	16.7%	1	3.3%	6	20.0%	0	0.0%	1	3.3%	3	10.0%
Absentee		100	25.9%	13	3.4%	23	6.0%	55	14.2%	13	3.4%	69	17.9%	11	2.8%	31	8.0%	71	18.4%
CHALLENGE		0		0		0		0		0		0		0		0		0	
TOTALS		2264	20.9%	498	4.6%	656	6.1%	1152	10.6%	320	3.0%	2079	19.2%	309	2.9%	1345	12.4%	2194	20.3%

WINNERS

XXX

XXX

YORK COUNTY, SOUTH CAROLINA, GENERAL ELECTION NOVEMBER 3, 1992

The whole number of votes cast for:
**YORK SCHOOL DISTRICT
 SHARON ATTENDANCE AREA**
 was 5029

The whole number of votes cast for:
**YORK SCHOOL DISTRICT
 HICKERY GROVE ATTENDANCE AREA**
 was 5213

Precinct	Pct. No.	NANCY LATHAM **		DENNIS SETTLEMYRE		SAM COMER **		ROBERT W. JACKSON		LILLIAN SHELBORNE		WRITE-IN
BETHANY	1	1	20.0%	4	80.0%	3	60.0%	1	20.0%	1	20.0%	
BLAIRSVILLE	4	127	62.9%	75	37.1%	68	31.6%	47	21.9%	100	46.5%	
BULLOCK CREEK	6	88	79.3%	23	20.7%	40	36.0%	40	36.0%	31	27.9%	
CANNON MILL	7	371	65.0%	200	35.0%	293	51.9%	127	22.5%	145	25.7%	
COTTON BELT	11	296	61.5%	185	38.5%	202	43.3%	149	31.9%	116	24.8%	
DELPHIA	12	241	63.1%	141	36.9%	176	48.1%	80	21.9%	110	30.1%	
FILBERT	14	176	59.9%	118	40.1%	134	45.6%	82	27.9%	78	26.5%	
HICKORY GROVE	18	185	68.0%	87	32.0%	98	33.0%	88	29.6%	111	37.4%	
HOPEWELL	20	50	64.9%	27	35.1%	34	42.0%	22	27.2%	25	30.9%	
MCCONNELLS	22	182	53.2%	160	46.8%	149	44.1%	55	16.3%	134	39.6%	
NEWPORT	24	2	40.0%	3	60.0%	3	75.0%	0	0.0%	1	25.0%	1
OAK RIDGE	27	20	45.5%	24	54.5%	21	48.8%	3	7.0%	19	44.2%	
OGDEN	28	2	100.0%	0	0.0%	0	0.0%	0	0.0%	1	100.0%	
SHARON	38	188	65.3%	100	34.7%	92	33.8%	90	33.1%	90	33.1%	
SMYRNA	39	108	78.8%	29	21.2%	55	37.9%	68	46.9%	22	15.2%	
TIRZAH	40	162	57.9%	118	42.1%	148	53.6%	67	24.3%	61	22.1%	
YORK #1	41	283	62.1%	173	37.9%	137	24.2%	62	10.9%	368	64.9%	
YORK #2	42	602	67.9%	284	32.1%	287	29.1%	151	15.3%	547	55.5%	
NORTHWESTERN	49	13	86.7%	2	13.3%	3	30.0%	2	20.0%	5	50.0%	
Absentee		127	70.9%	52	29.1%	78	45.9%	47	27.6%	45	26.5%	
CHALLENGE		0		0		0		0		0		
TOTALS		3224	64.1%	1805	35.9%	2021	38.8%	1181	22.7%	2010	38.6%	1

WINNERS

XXX

XXX

532

YORK COUNTY, SOUTH CAROLINA, GENERAL ELECTION NOVEMBER 3, 1992

The whole number of votes cast for:
CLOVER SCHOOL DISTRICT
 - AT LARGE
 was 5143

Precinct	Pct. No.	JENNIE B BARTEE **		KATHLEEN M RANDELL	
BETHANY	1	270	56.5%	208	43.5%
BETHEL #1	2	669	60.0%	446	40.0%
BETHEL #2	3	633	71.1%	257	28.9%
BOWLING GREEN	5	260	55.7%	207	44.3%
CANNON MILL	7	56	66.7%	28	33.3%
CLOVER #1	9	635	70.2%	270	29.8%
CLOVER #2	10	535	65.6%	280	34.4%
FILBERT	14	37	67.3%	18	32.7%
MUSEUM	25	26	53.1%	23	46.9%
SMYRNA	39	19	44.2%	24	55.8%
Absentee		152	63.9%	86	36.1%
CHALLENGE		4	100.0%	0	0.0%
TOTALS>>>		3296	64.1%	1847	35.9%

WINNERS

XXX

The whole number of votes cast for:
CLOVER SCHOOL DISTRICT -
 - BETHANY ATTENDANCE AREA
 was 4213

COIT H MCCARTER **
440
947
638
392
65
727
685
44
40
38
193
4
4213

XXX

The whole number of votes cast for:
CLOVER SCHOOL DISTRICT -
 - CLOVER ATTENDANCE AREA
 was 5326

INGE T. KNOX		FRANKLIN PENDLETON **	
178	36.5%	310	63.5%
364	30.9%	814	69.1%
431	46.4%	498	53.6%
184	38.6%	293	61.4%
33	36.3%	58	63.7%
304	32.7%	626	67.3%
249	29.9%	584	70.1%
19	32.8%	39	67.2%
26	48.1%	28	51.9%
10	23.3%	33	76.7%
111	46.1%	130	53.9%
3	75.0%	1	25.0%
1912	35.9%	3414	64.1%

XXX

533

YORK COUNTY, SOUTH CAROLINA, GENERAL ELECTION NOVEMBER 3, 1992

The whole number of votes cast for:
FORT MILL SCHOOL DISTRICT
 was **10150**

Precinct	Pct. No.	THOMAS A. ADAMS		RICHARD BATES **		ROBERT J. BLEES		CHANTAY F. BOULER		DENNIS W. FRAZER		ROBERT W. JONES **		WRITE-IN
FT MILL #1	15	166	8.3%	575	28.6%	87	4.3%	268	13.3%	208	10.3%	707	35.2%	
FT MILL #2	16	35	9.4%	77	20.6%	16	4.3%	55	14.7%	49	13.1%	141	37.8%	
FT MILL #3	17	160	11.0%	391	26.9%	52	3.6%	192	13.2%	173	11.9%	485	33.4%	
FT MILL #4	46	126	8.0%	364	23.2%	50	3.2%	347	22.1%	182	11.6%	502	31.9%	1
TEGA CAY	50	314	13.8%	503	22.2%	263	11.6%	208	9.2%	382	16.8%	598	26.4%	
FT MILL #5	53	280	26.1%	172	16.1%	182	17.0%	85	7.9%	155	14.5%	197	18.4%	
FT MILL #6	54	136	13.4%	222	21.9%	88	8.7%	109	10.7%	228	22.4%	233	22.9%	
Absentee		45	12.0%	101	26.9%	32	8.5%	28	7.4%	46	12.2%	123	32.7%	1
CHALLENGE		0	0.0%	3	30.0%	2	20.0%	0	0.0%	2	20.0%	3	30.0%	
TOTALS>>>		1262	12.4%	2408	23.7%	772	7.6%	1292	12.7%	1425	14.0%	2989	29.4%	2
WINNERS				XXX								XXX		

534

YORK COUNTY, SOUTH CAROLINA, GENERAL ELECTION NOVEMBER 3, 1992

The whole number of votes cast for:
SOIL & WATER CONSERVATION COMMISSION
 was **30767**

Precinct	Pct. No.	DUANE F. CHRISTOPHER **	WRITE-IN
BETHANY	1	404	
BETHEL #1	2	1028	
BETHEL #2	3	772	
BLAIRSVILLE	4	153	
BOWLING GREEN	5	431	
BULLOCK CREEK	6	92	
CANNON MILL	7	743	
CATAWBA	8	524	
CLOVER #1	9	718	
CLOVER #2	10	684	
COTTON BELT	11	443	
DELPHIA	12	357	
EBENEZER	13	960	
FILBERT	14	350	
FT MILL #1	15	861	
FT MILL #2	16	168	
FT MILL #3	17	653	
HICKORY GROVE	18	246	
HIGHLAND PARK	19	406	
HOPEWELL	20	69	
LESSLIE #1	21	947	
MCCONNELLS	22	401	
MT HOLLY	23	504	
NEWPORT	24	1043	
MUSEUM	25	1319	
NORTHSIDE	26	206	
OAK RIDGE	27	764	
OGDEN	28	353	
ROCK HILL #1	30	224	
ROCK HILL #2	31	285	
ROCK HILL #3	32	454	
ROCK HILL #4	33	534	
ROCK HILL #5	34	747	
ROCK HILL #6	35	588	
ROCK HILL #7	36	762	
SHARON	38	256	
SMYRNA	39	170	
TIRZAH	40	416	
YORK #1	41	440	
YORK #2	42	797	
INDIA HOOK	43	375	
EDGEWOOD	44	518	
FEWELL PARK	45	530	
FT MILL #4	46	608	
LESSLIE #2	47	984	
MT GALLANT	48	1369	
NORTHWESTERN	49	454	
TEGA CAY	50	1036	
EBINPORT	51	1086	
UNIVERSITY	52	675	
FT MILL #5	53	423	
FT MILL #6	54	441	
ABSENTEE		966	1
CHALLENGE		29	
TOTAL		30766	1

WINNERS>>

XXX

YORK COUNTY, SOUTH CAROLINA, GENERAL ELECTION, NOVEMBER 3, 1992

The whole number of votes cast for:
TINKERS CREEK WATERSHED CONSERVATION DISTRICT
 was **1442**

Precinct	Pct. No.	H. F. ALLEN, JR **		EDWIN M. BORDERS **		THEODORE T. RODDEY **		HENRY T. WESTBROOK **		DAVID J. WILSON **	
		CATAWBA	8	214	18.2%	227	19.3%	272	23.2%	242	20.6%
LESSLIE #1	21	52	19.4%	50	18.7%	55	20.5%	58	21.6%	53	19.8%
Absentee	53	0	0.0%	0	0.0%	0	0.0%	0	0.0%	0	0.0%
CHALLENGE		0	0.0%	0	0.0%	0	0.0%	0	0.0%	0	0.0%
TOTAL		266	18.4%	277	19.2%	327	22.7%	300	20.8%	272	18.9%
WINNERS>>		XXX		XXX		XXX		XXX		XXX	

The whole number of votes cast for:
~~TINKERS~~ **CREEK WATERSHED CONSERVATION DISTRICT**
 was **3078 FISHING**

		WILLIAM R. DICKSON		WAYNE A. HERNDON **		FRED L. HOWELL **		H. DONALD LOVE **		JOHN E. TEMPLETON **	
		CANNON MILL	7	239	22.1%	188	17.4%	209	19.3%	217	20.1%
COTTON BELT	11	0	0.0%	0	0.0%	0	0.0%	0	0.0%	0	0.0%
DELPHIA	12	70	21.7%	65	20.1%	62	19.2%	55	17.0%	71	22.0%
FILBERT	14	65	24.9%	40	15.3%	51	19.5%	52	19.9%	53	20.3%
OAK RIDGE	27	77	18.1%	91	21.4%	94	22.1%	81	19.0%	83	19.5%
OGDEN	28	1	20.0%	1	20.0%	1	20.0%	1	20.0%	1	20.0%
TIRZAH	40	119	20.6%	119	20.6%	107	18.5%	112	19.4%	120	20.8%
YORK #1	41	7	21.2%	5	15.2%	6	18.2%	7	21.2%	8	24.2%
YORK #2	42	0	0.0%	0	0.0%	0	0.0%	0	0.0%	0	0.0%
NORTHWESTERN	49	47	17.4%	59	21.9%	57	21.1%	54	20.0%	53	19.6%
Absentee		20	19.6%	18	17.6%	25	24.5%	20	19.6%	19	18.6%
CHALLENGE		0	0.0%	0	0.0%	0	0.0%	0	0.0%	0	0.0%
TOTAL		645	21.0%	586	19.0%	612	19.9%	599	19.5%	636	20.7%
WINNERS>>		XXX		XXX		XXX		XXX		XXX	

YORK COUNTY, SOUTH CAROLINA, GENERAL ELECTION NOVEMBER 3, 1992

The whole number of votes cast for:
ROCK HILL SCHOOL DISTRICT
 was **72239**

Precinct	Pct. No.	DALE DOVE **	ELIZABETH R. BETTY EVERY	J. MICHAEL GRIFFIN	ROBERT E. HOPE **	ROGER JONES	TED MELTON **	MICHAEL R. PINSON **	DOUGLAS T. SCOTT	WRITE-IN
CANNON MILL	7	80 18.7%	62 14.5%	30 7.0%	59 13.8%	27 6.3%	68 15.9%	60 14.0%	42 9.8%	
CATAWBA	8	424 19.5%	317 14.6%	171 7.9%	286 13.2%	152 7.0%	309 14.2%	305 14.0%	208 9.6%	
DELPHIA	12	7 17.1%	5 12.2%	5 12.2%	5 12.2%	4 9.8%	7 17.1%	3 7.3%	5 12.2%	
EBENEZER	13	850 21.6%	482 12.3%	359 9.1%	573 14.6%	239 6.1%	590 15.0%	573 14.6%	266 6.8%	
HIGHLAND PARK	19	309 19.0%	209 12.9%	154 9.5%	247 15.2%	82 5.0%	244 15.0%	242 14.9%	138 8.5%	
LESSLIE #1	21	819 21.1%	537 13.8%	310 8.0%	518 13.3%	239 6.2%	512 13.2%	576 14.8%	372 9.6%	
MCCONNELLS	22	38 16.8%	31 13.7%	18 7.1%	36 15.9%	14 6.2%	32 14.2%	31 13.7%	28 12.4%	
MT HOLLY	23	409 19.7%	323 15.6%	178 8.5%	280 13.5%	122 5.9%	293 14.1%	293 14.1%	177 8.5%	
NEWPORT	24	833 19.5%	601 14.1%	283 6.6%	627 14.7%	297 7.0%	563 13.2%	699 16.4%	367 8.6%	
MUSEUM	25	1124 20.5%	718 13.1%	413 7.5%	862 15.7%	387 7.1%	785 14.3%	827 15.1%	363 6.6%	
NORTHSIDE	26	173 19.1%	141 15.6%	60 6.6%	115 12.7%	83 7.0%	118 13.0%	116 12.8%	120 13.2%	
OAK RIDGE	27	534 18.5%	393 13.6%	202 7.0%	384 12.6%	201 7.0%	401 13.9%	563 19.5%	233 8.1%	
OGDEN	28	260 18.9%	197 14.3%	95 6.9%	178 12.9%	87 6.3%	187 13.6%	230 16.7%	144 10.4%	
ROCK HILL #1	30	188 18.5%	157 15.5%	86 8.5%	163 16.1%	47 4.6%	168 16.6%	130 12.8%	75 7.4%	
ROCK HILL #2	31	261 13.5%	297 15.3%	160 8.3%	250 12.9%	148 7.6%	296 15.3%	268 13.8%	257 13.3%	
ROCK HILL #3	32	225 12.9%	278 15.9%	124 7.1%	205 11.8%	115 6.6%	292 16.8%	283 16.2%	221 12.7%	
ROCK HILL #4	33	384 17.9%	319 14.9%	152 7.1%	295 13.7%	130 6.1%	312 14.5%	349 16.3%	206 9.6%	
ROCK HILL #5	34	559 18.8%	406 13.6%	287 9.6%	498 16.7%	158 5.3%	500 16.8%	381 12.8%	189 6.3%	
ROCK HILL #6	35	451 18.9%	365 15.3%	167 7.0%	325 13.6%	140 5.9%	368 15.4%	323 13.5%	249 10.4%	
ROCK HILL #7	36	633 19.4%	453 13.9%	263 8.1%	506 15.5%	179 5.5%	520 15.9%	455 13.9%	257 7.9%	
TIRZAH	40	89 17.6%	73 14.5%	42 8.3%	69 13.7%	24 4.8%	72 14.3%	83 16.4%	53 10.5%	
INDIA HOOK	43	306 20.6%	196 13.2%	119 8.0%	211 14.2%	99 6.7%	235 15.8%	209 14.1%	110 7.4%	1
EDGEWOOD	44	289 14.3%	343 17.0%	148 7.3%	254 12.6%	121 6.0%	344 17.0%	257 12.7%	264 13.1%	
FEWELL PARK	45	429 19.2%	291 13.1%	206 9.2%	361 16.2%	116 5.2%	384 16.3%	332 14.9%	130 5.8%	
LESSLIE #2	47	871 21.5%	533 13.1%	398 9.8%	515 12.7%	287 7.1%	556 13.7%	562 13.9%	336 8.3%	
MT GALLANT	48	1173 21.1%	756 13.6%	485 8.7%	822 14.8%	311 5.6%	881 15.8%	705 12.7%	439 7.9%	
NORTHWESTERN	49	379 19.8%	245 12.8%	167 8.7%	283 14.8%	117 6.1%	267 14.0%	302 15.8%	150 7.9%	
EBINPORT	51	946 21.1%	564 12.6%	427 9.5%	880 15.2%	268 6.0%	635 14.2%	672 15.0%	285 6.4%	
UNIVERSITY	52	564 20.2%	377 13.5%	229 8.2%	424 15.2%	176 6.3%	395 14.2%	411 14.7%	211 7.6%	
Absentee	52	377 16.1%	320 13.7%	181 7.7%	388 16.6%	147 6.3%	394 16.8%	378 16.1%	157 6.7%	
CHALLENGE		8 10.3%	16 20.5%	5 6.4%	16 20.5%	4 5.1%	12 15.4%	12 15.4%	5 6.4%	
TOTALS >>>		13992 19.4%	10005 13.8%	5918 8.2%	10415 14.4%	4501 6.2%	10720 14.8%	10630 14.7%	6057 8.4%	1
WINNERS		XXX			XXX		XXX	XXX		

537

TOTAL REGISTERED VOTERS REMOVED FOR FAILURE TO VOTE

01-ADDEVILLE	957	375	581		1	
02-AIKEN	5,336	1,173	4,130	8	17	8
03-ALLEDALE	748	567	181			
04-ANDERSON	4,767	796	3,962	3	2	4
05-BAMBERG	754	481	273			
06-BARNWELL	914	433	481			
07-BEAUFORT	3,573	1,263	2,281	9	8	12
08-BERKELEY	4,031	1,262	2,707	2	44	16
09-CALHOUN	615	397	218			
10-CHARLESTON	13,625	5,259	8,281	19	42	24
11-CHEROKEE	2,039	461	1,574	1	2	1
12-CHESTER	1,178	578	598	1	1	
13-CHESTERFIELD	1,351	535	816			
14-CLARENDON	1,262	767	494			1
15-COLLETON	1,685	882	791	11		1
16-DARLINGTON	2,667	1,225	1,437	2	3	
17-DILLON	1,196	590	586	17	3	
18-DORCHESTER	4,126	1,047	2,996	31	29	3
19-EDGEFIELD	1,077	584	492		1	
20-FAIRFIELD	833	553	276	1	1	2
21-FLORENCE	4,739	2,244	2,484	3	7	1
22-GEORGETOWN	2,085	1,066	1,017	1	1	
23-GREENVILLE	10,909	2,205	8,651	13	29	11
24-GREENWOOD	2,264	815	1,444	1	3	1
25-HAMPTON	917	582	335			
26-HORRY	6,581	1,384	5,162	4	23	8
27-JASPER	758	481	275			2
28-KERSHAW	1,490	547	937	2		4
29-LANCASTER	1,664	454	1,208		2	
30-LAURENS	2,260	776	1,481		3	
31-LEE	808	559	249			
32-LEXINGTON	5,903	621	5,258	7	13	4
33-MCCORMICK	707	477	229	1		
34-MARION	2,190	1,417	760	5	6	2
35-MARLBORO	1,574	853	686	35		
36-NEWBERRY	1,098	402	694			2
37-OCONEE	1,815	249	1,555	3	3	5
38-ORANGEBURG	4,913	3,230	1,669	5	8	1
39-PICKENS	3,505	241	3,256	3	5	
40-RICHLAND	11,276	4,471	6,711	17	47	30
41-SALUDA	678	376	302			
42-SPARTANBURG	7,767	1,910	5,842	3	9	3
43-SUMTER	4,284	2,132	2,123	7	12	10
44-UNION	1,343	468	874	1		
45-WILLIAMSBURG	2,116	1,596	519	1		
46-YORK	3,786	793	2,982	7	2	2
STATE TOTAL	140,164	49,597	89,858	224	327	158

Every two years (odd-numbered years), the Executive Director deletes, from the roster of active registered voters, the name of any elector who has failed to vote in each of two consecutive State-wide General Elections and also failed to vote in any other election which might have been held in the precinct in which the voter is registered within the time period between the two General Elections. SC Code 7-3-20

Although voters' names are removed the active lists for failure to vote, their names are not removed from the Central Voter Registration System. These persons are still eligible voters if they have not moved outside their precinct. They may become active voters again by voting.

The reason for the fluctuation of number of registered voters each year is due to these deletions. Numbers also decrease due to death, moving out of the precinct, conviction of a felony or crime against the election laws. The number of voters listed in all reports is always the active number.

SOUTH CAROLINA ELECTION SYSTEMS BY COUNTY

**PAPER
BALLOT 8**

Abbeville
Calhoun
Dillon
Laurens
Lee
McCormick
Marlboro
Williamsburg

**VOTE
RECORDER 14**

Aiken
Anderson
Beaufort
Cherokee
Chester
Florence
Georgetown
Greenville
Kershaw
Lexington
Oconee
Pickens
Sumter
York

**OPTICAL
SCAN 6**

Chesterfield
Clarendon
Lancaster
Orangeburg
Saluda
Union

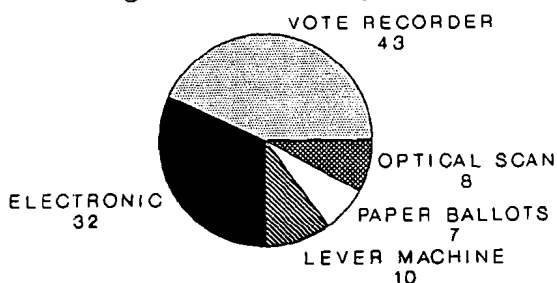
**LEVER
MACHINE 2**

Darlington
Richland

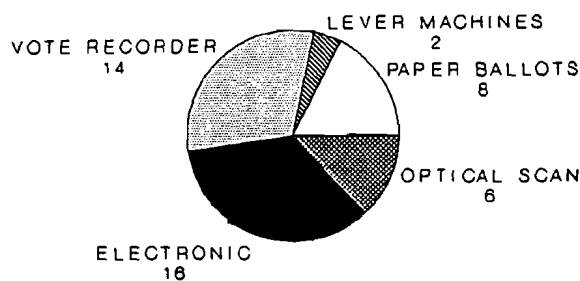
**ELECTRONIC
16**

Allendale
Bamberg
Barnwell
Berkeley
Charleston
Colleton
Dorchester
Edgefield
Fairfield
Greenwood
Hampton
Horry
Jasper
Marion
Newberry
Spartanburg

Percentage of Registered Voters Using Election Systems



Number of Counties Using Election Systems



Paper Ballot - individual ballots printed on paper, marked with a pencil, counted by hand.

Vote Recorder - holes are punched out next to choice. Ballot cards are counted by computer

Optical Scan - choices are darkened in with pencil on card which is read by scanner for vote totals.

Voting Machine - votes are cast by pulling down levers for parties or candidates on upright machine. Votes are totaled on each machine on a paper scroll.

Electronic - votes are cast by pressing buttons for candidates on upright machine. Votes are totaled by computer from a cartridge from each machine.

REGISTRATION OF VOTERS IN SOUTH CAROLINA

	1956	1958	1960	1962	1964	1966
Abbeville	9,101	5,547	6,323	6,513	7,184	7,437
Aiken	28,188	20,142	24,860	29,061	36,266	43,880
Allendale	3,504	2,561	2,650	2,980	3,257	4,308
Anderson	36,607	23,278	27,411	30,270	35,226	35,877
Bamberg	5,571	3,660	4,169	4,253	5,404	6,022
Barnwell	9,628	5,317	6,270	6,974	8,008	9,200
Beaufort	8,035	4,141	5,875	9,450	8,165	10,902
Berkeley	10,191	7,073	8,650	8,887	13,065	14,498
Calhoun	3,300	1,780	2,171	2,177	2,946	4,478
Charleston	54,136	40,136	43,419	48,787	63,474	63,143
Cherokee	15,715	11,245	11,782	14,440	15,260	15,948
Chester	11,551	9,145	10,599	10,125	12,217	12,103
Chesterfield	17,046	9,602	10,144	10,813	11,704	14,016
Clarendon	6,392	3,780	4,151	4,736	4,519	10,762
Colleton	9,691	6,437	7,129	7,832	9,387	10,975
Darlington	22,666	12,614	13,497	14,417	15,881	17,832
Dillon	9,808	5,745	6,848	7,527	8,909	9,769
Dorchester	8,239	5,785	7,446	7,595	9,056	12,198
Edgefield	6,264	3,540	3,855	4,030	4,623	5,094
Fairfield	6,376	4,966	5,153	5,322	6,275	7,274
Florence	28,647	17,797	19,469	23,332	25,590	30,662
Georgetown	9,062	5,608	7,422	10,366	10,978	11,763
Greenville	55,933	51,159	54,084	60,000	67,035	75,038
Greenwood	17,058	11,654	17,539	13,867	16,264	18,928
Hampton	6,037	3,462	3,810	4,773	5,612	6,443
Horry	24,503	15,122	17,616	17,017	22,001	24,546
Jasper	3,235	2,461	2,858	3,077	3,780	4,580
Kershaw	10,444	9,813	10,179	11,074	11,881	13,703
Lancaster	14,252	12,977	14,034	17,485	18,065	20,305
Laurens	19,259	11,033	11,033	11,721	13,543	16,771
Lee	4,470	4,908	5,076	5,328	5,521	7,111
Lexington	17,515	14,333	17,000	18,724	23,071	26,945
McCormick	2,428	1,401	1,787	1,965	2,210	3,476
Marion	10,403	6,279	6,894	7,716	7,351	10,444
Marlboro	11,497	7,503	8,142	8,616	8,352	9,635
Newberry	13,687	8,482	9,435	10,095	11,471	13,356
Oconee	12,777	8,294	10,639	11,345	13,596	13,980
Orangeburg	16,095	12,394	14,617	15,730	20,098	23,540
Pickens	15,019	10,749	11,106	15,087	16,851	16,759
Richland	47,574	38,775	43,802	50,734	60,940	69,766
Saluda	6,982	4,335	4,662	5,406	5,950	6,442
Spartanburg	63,965	44,407	47,519	52,057	58,945	64,005
Sumter	12,790	9,754	10,476	11,463	14,017	21,430
Union	16,933	11,663	11,433	13,008	14,510	14,151
Williamsburg	10,097	6,407	6,942	7,827	9,836	15,030
York	28,471	18,941	21,013	22,691	24,368	27,615
TOTAL	762,162	536,205	595,989	666,694	772,572	888,090

SOUTH CAROLINA STATE ELECTION COMMISSION
NUMBER OF REGISTERED VOTERS
BREAKDOWN BY RACE
October 5, 1968

County	Indian	Oriental	Black	White	Total
Abbeville		2	1,229	5,998	7,229
Aiken			5,129	26,769	3,898
Allendale			1,909	2,222	4,131
Anderson	1		2,996	26,189	29,186
Bamberg			2,246	3,698	5,944
Barnwell			2,234	5,542	7,776
Beaufort		5	4,359	5,850	10,214
Berkeley	1	4	6,096	11,451	17,552
Calhoun			1,451	2,166	3,617
Charleston	1	12	18,560	51,748	70,321
Cherokee	2	1	1,817	12,037	13,857
Chester			3,052	8,068	11,120
Chesterfield			3,445	10,944	14,389
Clarendon			4,677	5,316	9,993
Colleton	2		3,550	7,220	10,772
Darlington			5,103	13,167	18,270
Dillon	19	1	2,695	6,773	9,488
Dorchester	1		4,557	9,019	13,577
Edgefield			1,207	3,538	4,745
Fairfield			3,627	4,163	7,790
Florence	1		9,549	22,910	32,460
Georgetown			4,594	7,743	12,337
Greenville	2	2	8,884	64,793	73,681
Greenwood		1	2,942	14,648	17,591
Hampton		1	2,391	4,223	6,615
Horry	1		3,822	18,869	22,692
Jasper			1,610	2,131	3,741
Kershaw	1		2,629	10,070	12,700
Lancaster			2,669	14,097	16,766
Laurens			2,971	12,569	15,540
Lee	1		2,778	4,045	6,824
Lexington	1		3,142	26,481	29,624
McCormick		1	1,136	1,748	2,885
Marion	6		3,659	5,868	9,533
Marlboro	1		3,105	7,146	10,252
Newberry	1		2,226	10,030	12,257
Oconee		2	1,119	12,430	13,551
Orangeburg	3	1	12,212	15,121	27,337
Pickens		2	1,116	15,716	16,834
Richland	4	20	19,823	52,137	71,984
Saluda			1,379	4,790	6,169
Spartanburg	3	3	7,277	52,374	59,657
Sumter	3	3	7,663	12,523	20,192
Union			2,070	10,958	13,028
Williamsburg			6,475	6,771	13,246
York	23	1	3,598	20,027	23,649
State Totals ...	78	62	200,778	652,096	853,014

SOUTH CAROLINA STATE ELECTION COMMISSION
NUMBER OF REGISTERED VOTERS
BREAKDOWN BY RACE
OCTOBER 15, 1970

County	Indian	Oriental	Black	White	Total
Abbeville		2	1,352	6,234	7,588
Aiken			5,624	27,903	33,527
Allendale			2,280	2,346	4,626
Anderson		1	3,189	27,056	30,246
Bamberg			2,635	3,654	6,289
Barnwell	2		2,340	5,646	7,988
Beaufort	1	6	4,558	6,316	10,881
Berkeley	1	10	6,143	11,681	17,835
Calhoun			1,703	2,177	3,880
Charleston	2	21	21,033	52,843	73,899
Cherokee	2	1	2,319	13,119	15,441
Chester			3,303	8,199	11,502
Chesterfield ...			3,514	11,058	14,572
Clarendon		1	4,644	5,230	9,875
Colleton	3		4,339	7,304	11,646
Darlington			5,174	13,351	18,525
Dillon	19	1	2,805	6,882	9,707
Dorchester	7		4,751	9,572	14,330
Edgefield			2,120	3,799	5,919
Fairfield			4,082	4,205	8,287
Florence	1		10,284	23,511	33,796
Georgetown ...			5,082	7,684	12,766
Greenville	2	5	9,366	68,347	77,720
Greenwood		1	3,152	14,830	17,983
Hampton		1	2,489	4,251	6,741
Horry	1		3,966	19,266	23,233
Jasper			2,168	2,283	4,451
Kershaw	4		2,820	10,617	13,441
Lancaster			2,690	14,209	16,899
Laurens			3,750	12,851	16,601
Lee	1		2,850	4,066	6,917
Lexington	1		3,412	28,498	31,911
McCormick		1	1,228	1,766	2,995
Marion	6		4,212	5,956	10,174
Marlboro	1		3,302	7,293	10,596
Newberry	1		2,379	10,057	12,437
Oconee		2	1,115	12,509	13,626
Orangeburg	3	1	13,480	15,387	28,871
Pickens		4	1,193	16,765	17,962
Richland	5	32	21,654	50,696	72,387
Saluda			1,444	4,813	6,257
Spartanburg ...	3	4	8,673	52,884	61,564
Sumter	3	3	7,838	12,323	20,167
Union			2,181	10,883	13,064
Williamsburg ..			6,845	6,819	13,664
York	27	1	4,822	21,258	26,108
State Totals ...	96	98	220,303	668,397	888,894

SOUTH CAROLINA STATE ELECTION COMMISSION
NUMBER OF REGISTERED VOTERS
BREAKDOWN BY RACE
OCTOBER 23, 1972

County	Indian	Oriental	Black	White	Total
Abbeville		3	1,787	6,771	8,561
Aiken	1	1	6,798	32,448	39,248
Allendale			2,823	2,521	5,344
Anderson		3	4,067	32,043	36,113
Bamberg	1		3,039	3,866	6,906
Barnwell	3		3,032	6,476	9,511
Beaufort	1	6	4,928	8,455	13,390
Berkeley	1	16	6,627	14,300	20,944
Calhoun			2,278	2,429	4,707
Charleston	9	53	27,623	64,057	91,742
Cherokee	2		2,708	14,986	17,696
Chester			3,387	8,408	11,795
Chesterfield ...	2		3,803	11,485	15,290
Clarendon			5,241	5,668	10,909
Colleton	3		4,804	8,200	13,007
Darlington		2	7,333	16,767	24,102
Dillon	14		2,891	7,115	10,020
Dorchester	11		5,519	12,356	17,886
Edgefield			2,452	4,135	6,587
Fairfield		1	4,517	4,304	8,822
Florence	4	3	11,021	26,469	37,497
Georgetown ...		1	6,168	8,928	15,097
Greenville	3	7	10,467	77,214	87,691
Greenwood		1	3,875	16,272	20,148
Hampton			3,373	4,293	7,666
Horry	3	1	5,112	23,761	28,877
Jasper	1		2,595	2,663	5,259
Kershaw	4	1	3,249	12,148	15,402
Lancaster		2	2,763	15,405	18,170
Laurens			3,718	12,980	16,698
Lee	1		3,290	4,336	7,627
Lexington	3	5	3,751	37,918	41,677
McCormick		1	1,552	1,956	3,509
Marion	3		5,038	6,789	11,830
Marlboro	5		3,346	7,296	10,647
Newberry	1		2,347	11,202	13,550
Oconee		2	1,006	13,046	14,054
Orangeburg	4	1	15,224	17,416	32,645
Pickens		4	1,155	20,150	21,309
Richland	16	48	26,916	61,225	88,205
Saluda			1,519	4,978	6,497
Spartanburg ...	3	4	9,806	57,156	66,969
Sumter	4	6	8,946	15,433	24,389
Union			3,263	12,137	15,400
Williamsburg ..			7,941	7,338	15,279
York	58	3	7,651	27,304	35,016
State Totals ...	161	175	260,749	772,603	1,033,688

SOUTH CAROLINA STATE ELECTION COMMISSION
NUMBER OF REGISTERED VOTERS
BREAKDOWN BY RACE
OCTOBER 25, 1974

County	Indian	Oriental	Black	White	Total
Abbeville		3	1,826	6,474	8,303
Aiken	1	1	6,487	30,449	36,938
Allendale			3,087	2,371	5,458
Anderson		3	4,100	30,805	34,908
Bamberg	1		2,971	3,829	6,801
Barnwell	3		3,357	6,203	9,563
Beaufort		3	4,680	9,221	13,904
Berkeley		17	6,547	14,173	20,737
Calhoun			2,081	2,313	4,394
Charleston	13	62	29,975	62,890	92,940
Cherokee	2	1	2,548	14,139	16,690
Chester			3,130	7,797	10,927
Chesterfield ...	4	1	4,192	11,272	15,469
Clarendon			5,197	5,400	10,597
Colleton	2		4,587	7,648	12,237
Darlington		2	7,163	16,204	23,369
Dillon	9	1	2,969	6,426	9,405
Dorchester	30	1	5,610	12,641	18,282
Edgefield		2	2,539	3,773	6,314
Fairfield		1	4,162	3,882	8,045
Florence	3	3	10,819	25,292	36,117
Georgetown ...		1	6,717	8,455	15,173
Greenville	6	9	10,819	72,773	83,607
Greenwood		1	3,621	14,943	18,565
Hampton			3,572	4,138	7,710
Horry	3	4	5,733	23,048	28,788
Jasper	1		2,684	2,548	5,233
Kershaw	4	2	3,251	11,855	15,112
Lancaster		2	2,336	14,091	16,429
Laurens			3,054	11,590	14,644
Lee			4,262	4,369	8,631
Lexington	7	8	3,458	40,251	43,724
McCormick		1	1,492	1,846	3,339
Marion	2		4,856	6,156	11,014
Marlboro	6		2,990	6,473	9,469
Newberry	1		2,007	10,383	12,391
Oconee		2	949	12,335	13,286
Orangeburg	4	3	15,190	16,035	31,232
Pickens		7	997	19,290	20,294
Richland	19	62	28,555	59,614	88,250
Saluda			1,454	4,575	6,029
Spartanburg ...	3	5	8,417	51,303	59,728
Sumter	5	5	8,772	14,263	23,045
Union		1	3,136	11,285	14,422
Williamsburg ..			8,202	7,083	15,285
York	51	2	6,559	24,398	31,010
State Totals	180	216	261,110	736,302	997,808

SOUTH CAROLINA STATE ELECTION COMMISSION
NUMBER OF REGISTERED VOTERS
BREAKDOWN BY RACE
NOVEMBER 2, 1976

County	Indian	Oriental	Black	White	Total
Abbeville	1	3	2,006	6,952	8,962
Aiken	9	11	7,017	34,269	41,306
Allendale	1		3,081	2,411	5,493
Anderson	3	6	4,651	35,354	40,014
Bamberg	1		3,245	4,114	7,360
Barnwell	1	2	3,661	6,469	10,133
Beaufort		10	5,662	11,641	17,313
Berkeley	1	30	6,972	16,163	23,166
Calhoun			2,225	2,489	4,714
Charleston	13	91	32,343	70,855	103,302
Cherokee	1	1	2,263	13,873	16,138
Chester			3,066	8,040	11,106
Chesterfield ...	2	2	4,473	11,640	16,117
Clarendon			5,893	5,873	11,766
Colleton	5		4,569	7,573	12,147
Darlington	1	1	8,003	17,689	25,694
Dillon	9	2	3,395	7,044	10,450
Dorchester	28	2	5,980	15,326	21,336
Edgefield		2	2,751	4,187	6,940
Fairfield			4,312	4,199	8,511
Florence	5	4	12,436	27,791	40,286
Georgetown ...		1	7,115	9,126	16,242
Greenville	12	37	11,751	86,717	98,517
Greenwood		5	4,006	16,424	20,435
Hampton			3,825	4,214	8,039
Horry	3	10	6,971	27,969	34,953
Jasper	1		3,131	2,955	6,087
Kershaw	3	5	3,568	12,799	16,375
Lancaster		2	2,569	15,245	17,816
Laurens		1	3,545	12,998	16,544
Lee			4,633	4,521	9,154
Lexington	12	21	3,454	46,978	50,465
McCormick		1	1,562	1,862	3,425
Marion	2		5,694	6,702	12,398
Marlboro	11	1	3,654	7,351	11,017
Newberry	1		2,359	10,852	13,212
Oconee		3	1,302	15,332	16,637
Orangeburg	7	4	15,627	16,402	32,040
Pickens	1	11	1,119	22,152	23,283
Richland	30	105	31,612	66,484	98,231
Saluda			1,489	5,005	6,494
Spartanburg ...	6	15	9,901	58,949	68,871
Sumter	10	10	10,216	16,841	27,077
Union	1	1	2,967	11,563	14,532
Williamsburg ..			9,539	8,660	18,199
York	38	6	5,263	25,757	31,064
State Totals ...	219	406	284,926	827,810	1,113,361

**SOUTH CAROLINA STATE ELECTION COMMISSION
NUMBER OF REGISTERED VOTERS
BREAKDOWN BY RACE
NOVEMBER 7, 1978**

County	Indian	Oriental	Black	White	Total
Abbeville	1	3	1,872	6,661	8,537
Aiken	12	12	7,342	32,988	40,354
Allendale	1		3,016	2,281	5,298
Anderson	3	11	4,704	34,669	39,387
Bamberg	1	1	3,198	3,985	7,185
Barnwell	1	1	3,677	6,134	9,813
Beaufort	4	13	6,541	12,679	19,237
Berkeley	2	46	7,450	16,731	24,229
Calhoun			2,408	2,410	4,818
Charleston	10	98	32,732	67,276	100,116
Cherokee	2	1	2,443	13,607	16,053
Chester			3,039	7,714	10,753
Chesterfield ...	1	3	4,310	11,232	15,546
Clarendon	1		5,999	5,680	11,680
Colleton	23	1	4,669	7,179	11,872
Darlington	1		8,883	16,613	25,497
Dillon	12	4	3,775	7,002	10,793
Dorchester	27	8	6,096	15,756	21,887
Edgefield		2	2,838	4,141	6,981
Fairfield			4,064	3,991	8,055
Florence	5	8	13,241	27,267	40,521
Georgetown ...		1	7,288	9,148	16,437
Greenville	14	50	11,515	84,773	96,352
Greenwood		10	4,063	16,065	20,138
Hampton		1	3,806	3,976	7,783
Horry	5	10	7,588	29,068	36,671
Jasper	1		3,318	2,894	6,213
Kershaw	3	3	3,649	11,456	15,113
Lancaster		1	2,832	15,783	18,616
Laurens		1	3,507	12,813	16,321
Lee			4,852	4,543	9,395
Lexington	14	24	3,532	45,399	48,969
McCormick		1	1,552	1,769	3,322
Marion	5	1	5,590	6,359	11,955
Marlboro	14	1	4,148	7,147	11,310
Newberry	1	1	2,311	10,260	12,573
Oconee	1	3	1,232	15,029	16,265
Orangeburg	36	7	16,133	15,970	32,146
Pickens	2	14	1,168	21,686	22,870
Richland	33	107	31,950	63,227	95,317
Saluda			1,394	4,795	6,189
Spartanburg ...	7	19	10,025	57,501	67,552
Sumter	10	11	10,830	15,707	26,558
Union	1	1	2,599	10,649	13,250
Williamsburg ..	2		9,568	8,342	17,912
York	30	6	4,739	24,387	29,162
State Totals ...	286	487	291,486	804,742	1,097,001

**SOUTH CAROLINA STATE ELECTION COMMISSION
NUMBER OF REGISTERED VOTERS
BREAKDOWN BY RACE
NOVEMBER 4, 1980**

County	Indian	Oriental	Black	White	Total
Abbeville	1	3	1,754	6,801	8,559
Aiken	10	21	8,335	37,703	46,069
Allendale		1	2,994	2,324	5,319
Anderson	7	16	5,285	41,073	46,381
Bamberg		1	3,413	3,995	7,409
Barnwell	1	5	3,362	6,107	9,475
Beaufort	7	14	7,517	16,466	24,004
Berkeley	3	119	8,263	21,635	30,020
Calhoun		1	2,377	2,702	5,080
Charleston	22	161	34,727	76,521	111,431
Cherokee	2	3	2,694	14,656	17,355
Chester	2	2	3,324	8,178	11,506
Chesterfield ...	1	3	4,227	11,547	15,778
Clarendon	2	1	6,908	6,634	13,545
Colleton	31	1	5,662	8,023	13,717
Darlington	2	2	9,028	17,466	26,498
Dillon	33	4	4,688	7,980	12,705
Dorchester	53	27	6,629	19,802	26,511
Edgefield	1	3	3,507	4,500	8,011
Fairfield			4,214	4,230	8,444
Florence	10	16	14,234	30,772	45,032
Georgetown ...		3	7,533	10,818	18,354
Greenville	28	71	12,791	94,250	107,140
Greenwood	1	12	4,471	17,562	22,046
Hampton		1	4,349	4,254	8,604
Horry	10	23	7,982	33,364	41,379
Jasper	2	3	3,719	3,431	7,155
Kershaw	3	6	4,063	12,504	16,576
Lancaster		3	3,072	16,725	19,800
Laurens	1	3	4,121	14,292	18,417
Lee			5,566	4,773	10,339
Lexington	21	46	4,088	53,764	57,919
McCormick		2	1,702	1,787	3,491
Marion	8	2	5,786	6,883	12,679
Marlboro	28		4,365	7,956	12,349
Newberry	1	3	2,372	10,659	13,035
Oconee	2	4	1,206	16,800	18,012
Orangeburg	41	17	18,214	18,167	36,439
Pickens	3	16	1,355	25,477	26,851
Richland	47	178	35,654	72,255	108,134
Saluda			1,592	5,068	6,660
Spartanburg ...	13	35	11,714	66,671	78,433
Sumter	13	25	12,815	19,099	31,952
Union	3	1	2,824	10,844	13,672
Williamsburg ..	4		10,226	8,244	18,474
York	50	7	5,104	29,601	34,762
State Totals ...	467	865	319,826	914,363	1,235,521

**SOUTH CAROLINA STATE ELECTION COMMISSION
NUMBER OF REGISTERED VOTERS
BREAKDOWN BY RACE
OCTOBER 18, 1982**

County	Indian	Oriental	Black	White	Total
Abbeville	2		1,898	6,542	8,442
Aiken	14	4	8,752	35,627	44,397
Allendale	1		3,018	2,229	5,248
Anderson	8	2	5,725	40,263	45,998
Bamberg	2		3,567	3,793	7,362
Barnwell	2		3,420	5,760	9,182
Beaufort	12	5	8,720	17,838	26,575
Berkeley	4	18	9,391	22,020	31,433
Calhoun			2,822	2,903	5,725
Charleston	31	11	36,777	72,996	109,815
Cherokee	4	1	2,874	14,928	17,807
Chester	4		3,371	7,720	11,095
Chesterfield ...	1	1	4,246	11,152	15,400
Clarendon	2		7,320	6,585	13,907
Colleton	29		5,996	7,828	13,853
Darlington	4		9,047	16,156	25,207
Dillon	46	2	4,964	8,026	13,038
Dorchester	49	3	6,894	19,626	26,572
Edgefield	1		3,582	4,324	7,907
Fairfield			4,425	4,070	8,495
Florence	13	2	14,968	29,927	44,910
Georgetown ...			7,910	10,590	18,500
Greenville	40	15	14,794	90,924	105,773
Greenwood	3	6	5,230	17,200	22,439
Hampton	1		4,763	4,669	9,433
Horry	10		8,259	33,309	41,578
Jasper	1	1	4,094	3,657	7,753
Kershaw	3	3	4,200	11,967	16,173
Lancaster	1		3,042	15,823	18,866
Laurens	1	1	4,349	14,007	18,358
Lee		1	5,701	4,715	10,417
Lexington	24	5	4,108	51,011	55,148
McCormick			1,764	1,727	3,491
Marion	8		6,100	6,522	12,630
Marlboro	33		5,244	8,087	13,364
Newberry	1		2,374	9,808	12,183
Oconee	4	3	1,273	16,343	17,623
Orangeburg	39	5	20,562	17,954	38,560
Pickens	3	2	1,414	24,876	26,295
Richland	51	26	37,875	70,075	108,027
Saluda			1,697	4,855	6,552
Spartanburg ...	15	1	12,779	63,126	75,921
Sumter	13	3	13,602	18,332	31,950
Union	3	1	2,969	10,558	13,531
Williamsburg ..	3		10,719	7,792	18,514
York	39		5,110	28,723	33,872
State Totals ...	525	122	341,709	886,963	1,229,319

**SOUTH CAROLINA STATE ELECTION COMMISSION
NUMBER OF REGISTERED VOTERS
BREAKDOWN BY RACE
OCTOBER 29, 1984**

County	Indian	Oriental	Black	White	Total
Abbeville	4	3	3,064	7,341	10,412
Aiken	18	12	10,973	41,677	52,680
Allendale			3,236	2,212	5,448
Anderson	9	12	6,921	45,673	52,615
Bamberg	6	1	4,245	4,114	8,366
Barnwell	3	1	3,979	6,432	10,415
Beaufort	10	12	10,201	23,096	33,319
Berkeley	8	238	10,379	26,294	36,919
Calhoun		1	3,142	3,502	6,645
Charleston	45	126	42,168	86,804	129,143
Cherokee	9	7	3,466	15,511	18,993
Chester	5		4,124	8,053	12,182
Chesterfield ...	2	3	4,653	11,000	15,658
Clarendon	2	3	7,636	7,279	14,920
Colleton	24	1	6,628	8,579	15,232
Darlington	4	3	9,736	17,326	27,069
Dillon	74	2	4,975	7,860	12,911
Dorchester	43	22	7,545	23,337	30,947
Edgefield	1	3	4,080	4,568	8,652
Fairfield			5,399	4,639	10,038
Florence	14	17	17,625	34,065	51,721
Georgetown ...		4	8,827	11,743	20,574
Greenville	72	57	17,198	104,223	121,550
Greenwood	3	15	5,912	18,440	24,370
Hampton		2	5,177	4,942	10,121
Horry	10	12	8,607	41,208	49,837
Jasper	4	2	4,603	4,194	8,803
Kershaw	5	9	4,617	13,237	17,868
Lancaster	1	4	3,434	17,275	20,714
Laurens	2	8	5,046	15,765	20,821
Lee		1	5,787	4,700	10,488
Lexington	32	33	4,707	58,832	63,604
McCormick	1		1,927	1,840	3,768
Marion	9	2	6,849	6,999	13,859
Marlboro	86	5	5,970	8,317	14,378
Newberry	1	2	3,131	10,664	13,798
Oconee	3	5	1,542	18,757	20,307
Orangeburg	26	19	22,623	20,025	42,693
Pickens	5	6	1,618	27,749	29,378
Richland	79	160	44,058	79,059	123,356
Saluda			1,967	5,238	7,205
Spartanburg ...	24	26	15,486	68,969	84,505
Sumter	20	22	14,944	20,898	35,884
Union	4	1	3,285	11,301	14,591
Williamsburg ..	2		11,377	8,210	19,589
York	45	3	6,081	33,239	39,368
State Totals ...	715	865	388,948	1,005,186	1,395,714

SOUTH CAROLINA STATE ELECTION COMMISSION
NUMBER OF REGISTERED VOTERS
BREAKDOWN BY RACE
OCTOBER 19, 1986

County	Indian	Oriental	Black	White	Total
Abbeville ..	4	5	2,866	6,583	9,458
Aiken	17	27	9,466	36,488	45,998
Allendale ..			2,993	2,112	5,105
Anderson ...	12	18	6,328	40,774	47,132
Bamberg	5	2	3,657	3,669	7,333
Barnwell ...	3	6	3,591	5,746	9,346
Beaufort ...	9	27	8,955	20,701	29,692
Berkeley ...	7	237	9,722	24,383	34,329
Calhoun		2	2,945	3,469	6,416
Charleston .	35	240	39,580	77,796	117,651
Cherokee ...	9	13	3,296	14,729	18,047
Chester	4	2	3,893	7,364	11,263
Chesterfield.	2	2	4,140	9,580	13,724
Clarendon ...	2	4	7,293	6,571	13,870
Colleton	23	1	6,163	8,042	14,229
Darlington ..	6	3	9,226	15,940	25,175
Dillon	71	5	5,011	7,462	12,549
Dorchester ..	85	31	7,256	21,624	28,996
Edgefield ...		5	3,982	4,377	8,364
Fairfield ...	2		5,384	4,583	9,969
Florence	10	35	16,559	31,342	47,946
Georgetown ..		10	8,232	10,866	19,108
Greenville ..	74	79	16,682	98,718	115,553
Greenwood ...	3	23	5,538	16,273	21,837
Hampton		2	5,119	4,782	9,903
Horry	11	16	8,187	42,017	50,231
Jasper	4	4	4,658	4,177	8,843
Kershaw.....	8	9	4,385	12,587	16,989
Lancaster....	2	5	3,282	16,217	19,506
Laurens	2	11	4,833	15,110	19,956
Lee		1	5,319	4,338	9,658
Lexington ...	25	42	4,212	53,646	57,926
McCormick ...	2		1,685	1,609	3,296
Marion	14	2	6,833	6,525	13,374
Marlboro	147	4	5,718	8,037	13,906
Newberry	1	4	2,998	9,958	12,961
Oconee	2	7	1,341	17,044	18,394
Orangeburg ..	32	29	22,050	19,008	41,119
Pickens	4	17	1,506	24,749	26,276
Richland	74	186	41,506	72,067	114,833
Saluda	1		1,989	4,803	6,793
Spartanburg .	31	53	15,027	63,410	78,521
Sumter	21	34	13,463	17,965	31,483
Union	2	3	3,047	10,557	13,609
Williamsburg.	3	1	10,894	7,665	18,563
York	47	13	6,132	33,435	39,627
STATE TOTALS	816	1,220	366,942	929,879	1,298,857

SOUTH CAROLINA STATE ELECTION COMMISSION
NUMBER OF REGISTERED VOTERS
BREAKDOWN BY RACE
OCTOBER 25, 1988

County	Hispanic	Indian	Oriental	Black	White	Other	Total
Abbeville		4	9	3,008	7,066	2	10,089
Aiken	25	30	68	9,911	42,296	2	52,332
Allendale		1		3,089	2,089		5,179
Anderson	8	16	25	7,015	46,523	5	53,592
Bamberg		5	2	3,843	3,690		7,540
Barnwell		4	4	3,632	6,223		9,863
Beaufort	40	20	47	9,230	25,996	42	35,375
Berkeley	47	20	327	10,335	29,266	8	40,003
Calhoun		1	1	2,937	3,551		6,490
Charleston	50	65	343	40,828	86,808	1	128,095
Cherokee	1	6	13	3,293	15,581		18,894
Chester		3	2	4,232	8,329		12,566
Chesterfield		5	3	4,104	10,307	2	14,421
Clarendon	2	4	5	7,320	6,703	6	14,040
Colleton	1	38	3	6,347	8,987	4	15,380
Darlington	1	9	4	9,672	16,769	1	26,456
Dillon		66	14	5,173	7,461	2	12,716
Dorchester	10	92	103	7,648	25,548	57	33,458
Edgefield			7	4,267	5,478	1	9,753
Fairfield		3		5,314	4,896	3	10,216
Florence	3	12	52	16,754	33,331	19	50,171
Georgetown	1	5	14	8,113	12,179	8	20,320
Greenville	44	82	136	18,261	111,257	390	130,170
Greenwood	2	3	26	5,988	18,135	9	24,163
Hampton	2	2	2	5,124	4,737		9,867
Horry	3	13	35	8,277	48,276		56,604
Jasper	1	5	4	4,604	3,982		8,596
Kershaw	10	10	13	4,700	14,278	19	19,026
Lancaster	1	6	10	3,641	17,085	1	20,744
Laurens	2	5	8	5,066	16,590	21	21,692
Lee			2	5,419	4,457	2	9,880
Lexington	9	46	92	4,900	65,552	2	70,601
McCormick		2		2,137	1,804	4	3,947
Marion	1	26	11	7,334	7,338	9	14,719
Marlboro	1	169	5	5,295	7,910	2	13,382
Newberry	3	3	4	3,259	11,426	4	14,699
Oconee	12	9	17	1,507	20,475	1	22,021
Orangeburg	3	47	39	23,615	19,782		43,486
Pickens	3	13	28	1,800	30,567	2	32,413
Richland	82	88	274	42,559	80,697	390	124,090
Saluda		1		2,092	5,115	1	7,209
Spartanburg	11	33	66	15,462	71,565	10	87,147
Sumter	35	24	44	15,752	20,959	2	36,816
Union		2	6	3,099	11,015		14,122
Williamsburg		3	2	11,360	8,166		19,531
York	2	60	31	7,046	38,707	9	45,855
STATE TOTALS	416	1,061	1,901	384,362	1,048,952	1,037	1,437,729

10/19/90

SOUTH CAROLINA ELECTION COMMISSION
 VOTER REGISTRATION BREAKDOWN BY RACE REPORT
 (RACE BREAKDOWN)

-----COUNTY NAME-----	HISPANIC	INDIAN	ORIENTAL	BLACK	WHITE	OTHER	TOTAL
ABBEVILLE	1	4	10	2,774	7,063		9,852
AIKEN	33	28	79	8,916	40,637		49,693
ALLENDALE				2,948	1,930		4,878
ANDERSON	8	22	26	6,356	44,980	3	51,395
BAMBERG		5	1	3,747	3,581		7,334
BARNWELL	1	2	4	3,339	5,986		9,332
BEAUFORT	52	29	53	8,612	27,330	2	36,078
BERKELEY	43	22	316	9,989	27,926		38,296
CALHOUN		1	1	2,751	3,482	1	6,236
CHARLESTON	72	66	296	36,467	78,341		115,242
CHEROKEE	2	6	11	3,240	15,436		18,695
CHESTER		5	2	4,412	8,027		12,446
CHESTERFIELD		7	3	3,683	9,592		13,285
CLARENDON	5	5	5	6,647	6,288	3	12,953
COLLETON	1	33	3	6,042	8,496	1	14,576
DARLINGTON	1	10	5	8,392	15,051		23,459
DILLON	1	76	14	4,601	6,991	1	11,684
DORCHESTER	17	106	120	7,208	23,698	3	31,152
EDGEFIELD			6	3,963	5,379		9,348
FAIRFIELD	1	3	2	4,834	4,558		9,398
FLORENCE	7	14	46	15,061	29,947		45,075
GEORGETOWN	1	4	7	7,283	11,480	5	18,780
GREENVILLE	76	77	142	16,966	107,163		124,424
GREENWOOD	4	5	20	5,346	16,597	2	21,974
HAMPTON	2	2	2	4,986	4,508		9,500
HORRY	15	19	50	8,227	47,158		55,469
JASPER	3	3	3	4,113	3,501		7,623
KERSHAW	15	12	14	4,533	14,301	1	18,876
LANCASTER	2	7	8	3,573	16,076		19,666
LAURENS		5	9	4,493	15,471	1	19,979
LEE		1	3	5,321	4,212	2	9,539
LEXINGTON	15	46	88	4,793	64,556		69,498
MCCORMICK		5		2,306	1,967		4,278
MARION	4	23	12	6,865	6,919		13,823
MARLBORO		151	5	4,741	7,067		11,964
NEWBERRY	6	2	5	3,012	10,973		13,998
OCONEE	15	10	21	1,458	19,749		21,253
ORANGEBURG	6	43	36	22,475	19,204		41,764
PICKENS	5	14	30	1,731	29,686	1	31,467
RICHLAND	108	69	250	38,434	74,942	360	114,163
SALUDA		1	1	2,013	5,230		7,245
SPARTANBURG	18	34	60	13,639	66,533		80,284
SUNTER	38	21	54	14,311	19,812		34,236
UNION		5	3	2,866	10,443		13,317
WILLIAMSBURG		4	4	10,713	7,482		18,203
YORK	5	57	28	6,520	36,467		43,077
STATE TOTALS	583	1,064	1,858	354,700	996,216	386	1,354,807

SOUTH CAROLINA ELECTION COMMISSION

R A C E B R E A K D O W N

COUNTY	TOTAL	BLACK	WHITE	INDIAN	ORIENTAL	HISPANIC
01-ABBEVILLE	10,665	2,845	7,804	1	11	4
02-AIKEN	58,458	10,229	47,967	43	145	73
03-ALLENDALE	4,781	2,866	1,914			
04-ANDERSON	58,978	6,548	52,338	29	44	10
05-BAMBERG	7,684	4,015	3,657	5	1	1
06-BARNWELL	10,085	3,397	6,673	8	5	2
07-BEAUFORT	41,238	8,619	32,402	36	106	75
08-BERKELEY	44,945	10,853	33,468	43	463	117
09-CALHOUN	7,071	3,163	3,903	1	3	1
10-CHARLESTON	134,152	40,042	93,384	100	451	175
11-CHEROKEE	18,910	3,264	15,615	9	11	11
12-CHESTER	14,780	5,755	9,016	6	3	
13-CHESTERFIELD	14,758	4,145	10,595	7	6	4
14-CLARENDON	14,242	7,310	6,918	6	3	5
15-COLLETON	14,911	5,846	9,029	29	2	3
16-DARLINGTON	24,786	8,469	16,287	13	11	6
17-DILLON	12,884	4,920	7,859	92	11	1
18-DORCHESTER	36,428	7,537	28,508	136	189	58
19-EDGEFIELD	9,449	3,762	5,674		12	1
20-FAIRFIELD	10,345	5,370	4,965	4	2	4
21-FLORENCE	50,192	15,858	34,197	33	77	27
22-GEORGETOWN	21,788	7,805	13,929	5	20	2
23-GREENVILLE	140,040	17,715	121,864	120	183	142
24-GREENWOOD	23,895	5,458	18,392	6	24	14
25-HAMPTON	9,793	5,086	4,699	3	1	3
26-HORRY	66,616	8,546	57,820	91	114	44
27-JASPER	7,568	4,034	3,521	3	2	8
28-KERSHAW	21,620	5,065	16,496	17	22	20
29-LANCASTER	22,225	3,851	18,345	9	16	4
30-LAURENS	22,050	4,905	17,121	4	14	5
31-LEE	10,043	5,659	4,377	2	4	1
32-LEXINGTON	84,399	6,196	77,964	88	100	51
33-MCCORMICK	4,127	2,166	1,956	5		
34-MARION	14,552	7,141	7,371	19	15	6
35-MARLBORO	12,041	4,691	7,168	177	5	
36-NEWBERRY	15,357	3,477	11,861	1	11	7
37-OCONEE	25,709	1,663	23,969	15	37	25
38-ORANGEBURG	43,393	23,401	19,846	84	47	8
39-PICKENS	38,092	2,235	35,774	13	44	24
40-RICHLAND	132,980	45,166	86,822	128	561	303
41-SALUDA	7,833	1,986	5,843	2	1	1
42-SPARTANBURG	89,779	14,260	75,303	69	103	42
43-SUMTER	37,443	15,064	22,218	29	76	56
44-UNION	13,656	3,015	10,629	7	4	
45-WILLIAMSBURG	18,777	10,957	7,807	4	7	
46-YORK	53,622	7,169	46,248	90	86	15
STATE TOTAL	1,537,140	381,524	1,149,516	1,592	3,053	1,359

DATE 07/09/93

SOUTH CAROLINA ELECTION COMMISSION

R A C E B R E A K D O W N

COUNTY	TOTAL	BLACK	WHITE	INDIAN	ORIENTAL	HISPANIC
01-ABBEVILLE	9,725	2,517	7,196	1	7	4
02-AIKEN	53,587	9,333	44,013	38	135	68
03-ALLEDALE	4,158	2,437	1,721			
04-ANDERSON	53,967	5,871	48,019	28	43	6
05-BAMBERG	7,130	3,738	3,384	6	1	1
06-BARNWELL	9,179	3,055	6,108	8	5	3
07-BEAUFORT	36,126	7,604	28,332	25	101	64
08-BERKELEY	40,862	9,794	30,515	42	416	95
09-CALHOUN	6,545	2,862	3,676	3	3	1
10-CHARLESTON	119,377	35,328	83,423	80	397	149
11-CHEROKEE	17,149	2,888	14,234	8	9	10
12-CHESTER	13,722	5,342	8,374	4	2	
13-CHESTERFIELD	14,064	3,900	10,145	9	6	4
14-CLARENDON	13,239	6,776	6,447	6	5	5
15-COLLETON	13,356	5,087	8,242	23	2	2
16-DARLINGTON	22,861	7,722	15,114	12	8	5
17-DILLON	11,889	4,463	7,345	75	5	1
18-DORCHESTER	32,101	6,634	25,160	109	146	52
19-EDGEFIELD	8,448	3,273	5,163		11	1
20-FAIRFIELD	9,609	4,954	4,646	4	1	4
21-FLORENCE	46,144	14,282	31,737	31	66	28
22-GEORGETOWN	19,858	6,938	12,894	5	19	2
23-GREENVILLE	127,581	15,581	111,609	105	153	133
24-GREENWOOD	21,681	4,732	16,911	4	21	13
25-HAMPTON	8,951	4,605	4,337	5	1	3
26-HORRY	60,712	7,406	53,065	111	92	38
27-JASPER	7,034	3,710	3,311	4	2	7
28-KERSHAW	20,077	4,637	15,390	14	21	15
29-LANCASTER	20,894	3,532	17,335	10	13	4
30-LAURENS	19,843	4,200	15,623	4	11	5
31-LEE	9,437	5,313	4,117	2	4	1
32-LEXINGTON	77,634	5,772	71,634	87	89	52
33-MCCORMICK	3,772	2,043	1,726	3		
34-MARION	13,172	6,380	6,760	16	11	5
35-MARLBORO	10,880	4,126	6,573	175	6	
36-NEWBERRY	14,020	3,102	10,902	1	10	5
37-OCONEE	23,792	1,403	22,323	12	34	20
38-ORANGEBURG	38,957	20,739	18,084	87	40	7
39-PICKENS	34,499	2,048	32,377	10	40	24
40-RICHLAND	119,651	41,180	77,558	110	516	286
41-SALUDA	7,205	1,668	5,533	2	1	1
42-SPARTANBURG	82,355	12,687	69,462	73	92	41
43-SUMTER	33,167	13,127	19,900	26	65	49
44-UNION	12,455	2,657	9,789	6	3	
45-WILLIAMSBURG	17,078	9,785	7,281	5	7	
46-YORK	49,980	6,426	43,365	91	83	15
STATE TOTAL	1,397,923	341,657	1,050,853	1,480	2,703	1,229

Total Number of Documents Printed	<u>255</u>
Cost Per Unit	\$ <u>17.14</u>
Printing Cost - S.C. State Budget & Control Board (up to 255 copies)	\$ <u>4370.81</u>
Printing Cost - Individual Agency (requesting over 255 copies and/or halftones)	\$ <u>-</u>
Total Printing Cost	\$ <u>4370.81</u>