Route Log and Progress Chart

DRAFT

Please Note: Errors and Omissions May Exist.
Contact the VTrans Mapping Section with questions or concerns.

DISTRICT	TOWN	ROUTE
3	RUTLAND CITY	BUS-4

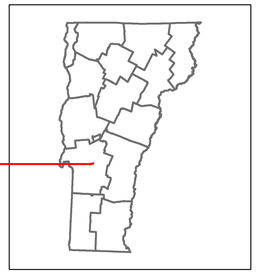

BUSINESS 4

Base Map

N

1 in = 500 feet

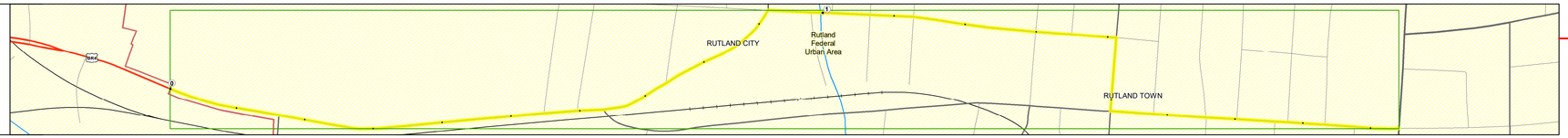

Stick Diagram

- Town Center
- Intersecting State Routes (excl. ramps/approaches)
- Other Intersecting Highways, Ramps, Approaches
- Railroad Crossings
- Primary Structures
- Secondary Structures
- Divided State Highway
- State Highway
- Divided Town Highway
- Town Highway
- Streams (Hydraulic Structure)
- Town Boundary
- Village/UC Boundaries
- District Boundaries
- State/Town Highway Change
- Divided Highway Limits
- Ghost Section Boundary
- Federal Urban Area Limits

Scale: 1 INCH = 1,000 FEET

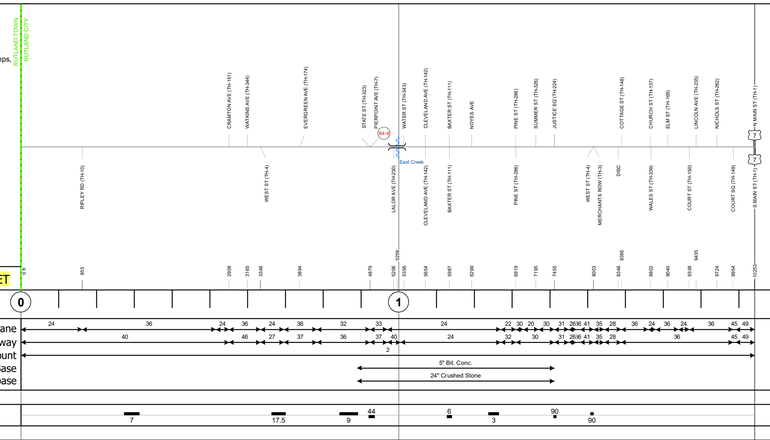

Road Widths

Curves

Grades

Guardrails

Rumblestrips

Historic Projects

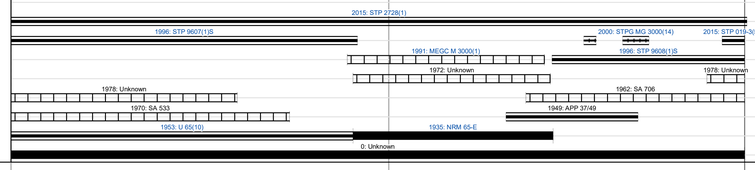

Maintenance Garage

(Not State Maintained)

Speed Zone

Functional Class

3 — 4 — 3

National Highway System

Limited Access Highway

Customer Service Level

Arterial Highway

Traffic Counters

R094 R224 R211

AADT

2018	13700	12300	5400	5400	6100 / 10800	13300
2017	13700	13000	5500	5400	6200 / 10700	12900
2016	13600	13700	5500	5400	6300 / 10500	12500
2015	13600	14400	5600	5400	6400 / 10400	12100
2014	13600	14400	5900	5500	6500 / 10400	12100

Crash Locations

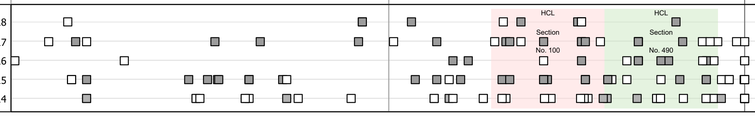

STRUCTURE DESCRIPTIONS

Bridge B4-6:
Stringer/multi-beam or girder - 1935
Structure No. 203000B4-611192
Length: 76'
Width: 40.0'
Facility Carried: US 00BR4 BUS.
Structure Type: ROLLED BEAM
Features Intersected: EAST CREEK
Surface: Bituminous
Maintenance/Ownership: City/Municipal

Historic Projects

Unknown, Retreatment, Resurface, Bituminous Mix, Skinny Mix, Bituminous Seal, Bituminous Concrete, Bituminous Macadam, Cold Plane and Bituminous Concrete, Concrete, Gravel, Surface Treated Gravel, Plant Mix, Reclaimed Base and Bituminous Concrete

Indicated plans available - http://vtransmap01.aot.state.vt.us/rp/dpr/DIwebstore/

Functional Class

1 - Interstate System; 2 - Other Freeways and Expressways; 3 - Principal Arterial; 4 - Minor Arterial; 5 - Major Collector; 6 - Minor Collector

Speed Zones

SPEED LIMIT 25, 30, 35, 40, 45, 50, 55, 60, 65

Curves

(degrees) Left, Right

Grades

(percent) grade up, grade down

Road Widths

(ft)

Traffic Counters

Continuous (CTC); Weigh-In-Motion (WIM); Short-Term, Scheduled; Short-Term, Unscheduled (counter ID)

AADT

(AADT)

Crash Locations

Fatal; Injury; Property Damage Only; Unknown Crash Type

High Crash Locations (HCL's)

Sections (& Intersections)

HCL No.: 1 - 100 (1 - 10); 101 - 200 (11 - 20); 201 - 300 (21 - 30); 301 - 400 (31 - 40); 401 - 800 (41 - 113)

Mileage by Functional Class By Sheet

3000	3 - Other Principal Arterial	1.060
3000	4 - Minor Arterial	0.882

Page Total Mileage: 1.942 mi

Mileage by Town By Sheet

RUTLAND CITY - B004-1119	1.942 of 1.942

Page Total Mileage: 1.942 mi

DISTRICT	TOWN	Date: 12/08/19	ROUTE
3	RUTLAND CITY	1 of 1 TWN mileage: 0.0 to 1.942	BUS-4 ETE mileage: 2.429 to 4.371

For More Information Contact - Vermont Agency of Transportation, Policy, Planning and Intermodal Development Division - Mapping Section, 1 National Life Drive, Montpelier, VT 05633-5001 Telephone: 802-828-2600.