

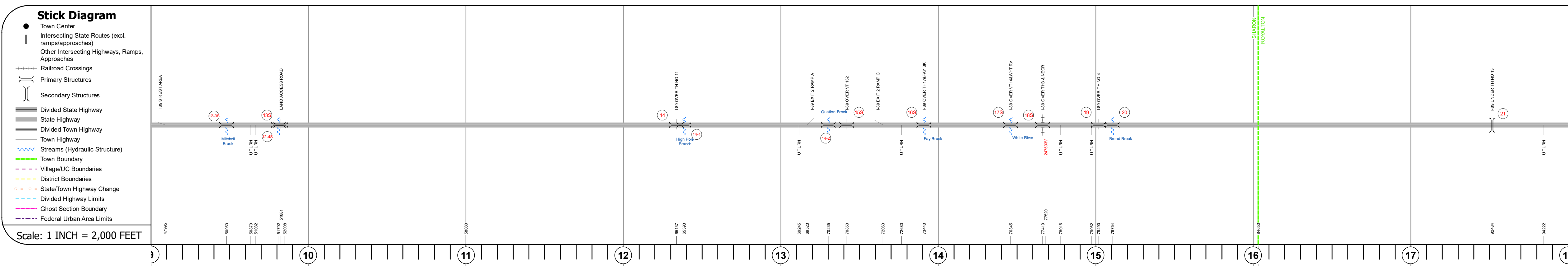
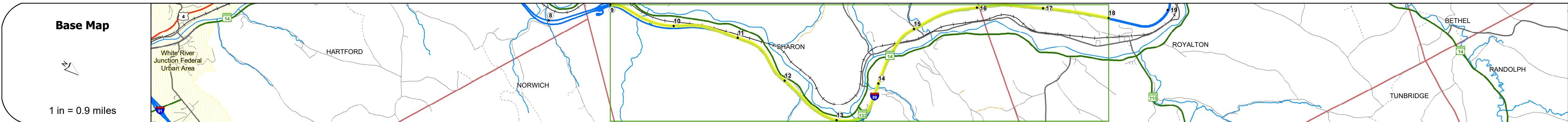
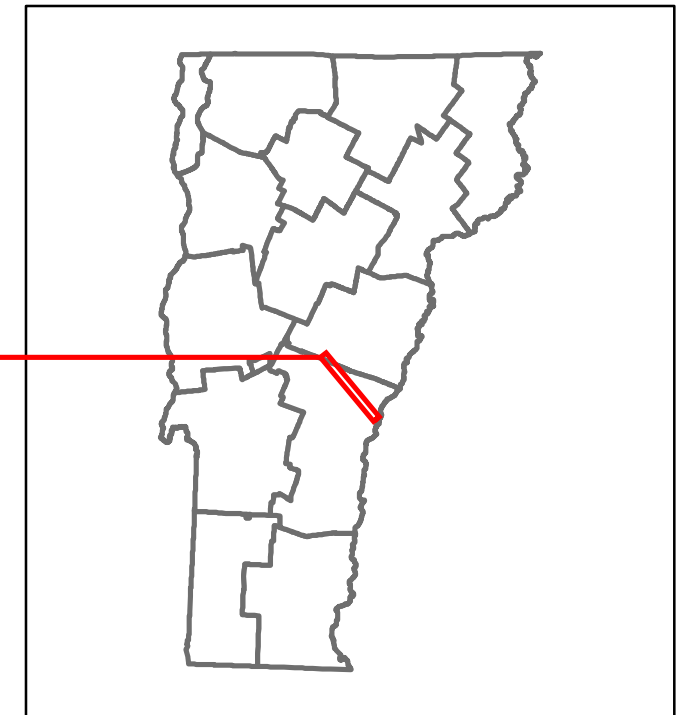


# Route Log and Progress Chart

**DRAFT**

Please Note: Errors and Omissions May Exist.  
Contact the VTrans Mapping Section with questions or concerns.

| DISTRICT | TOWN             | ROUTE |
|----------|------------------|-------|
| 4        | ROYALTON, SHARON | I-89  |



|                                |  |   |  |
|--------------------------------|--|---|--|
| <b>Road Widths</b>             | Travellane, Roadway, Lane Count, Base, Subbase | 24, 38, 2   | 5" Crushed Stone Base Course, 24" Crushed Rock |
| <b>Curves</b>                  |  | 3.3   |  |
| <b>Grades</b>                  |  | -5, +4.8, -5, +4.5, -4.5, +5, -4.1, +4  |  |
| <b>Guardrails</b>              |  |   |  |
| <b>Rumblestrips</b>            |  |   |  |
| <b>Historic Projects</b>       |  | 2011: IM 089-107, 1987: IM (R DECK) 15, 1984: IR 089-150, 2003: IM 089-118, 2009: IM 089-1154, 1986: IR 089-121, 1978: I 89-1149, 1972: I 89-1143) STAGE 3, 1968: I 89-117) C2, 2010: IM CULV16, 1967: I 89-124) Stage 2, 2010: IM CULV18, 1968: I 89-117) C4, 1980: I 89-115, 1969: I 89-130) C1, 1969: I 89-130) C2, 1969: I 89-126, 1969: I 89-118) C1 |  |
| <b>Maintenance Garage</b>      |  |   | District 4 - HWY Maintenance Royalton Garage   |
| <b>Speed Zone</b>              |  |   |  |
| <b>Functional Class</b>        |  | 1   |  |
| <b>National Highway System</b> |  | NHS - Interstate  |  |
| <b>Limited Access Highway</b>  |  | Full  |  |
| <b>Customer Service Level</b>  |  | Interstate Or Divided Highway   |  |
| <b>Traffic Counters</b>        |  |   |  |
| <b>AADT</b>                    | 2018, 2017, 2016, 2015, 2014                   |   |  |
| <b>Crash Locations</b>         | 2018, 2017, 2016, 2015, 2014                   |   |  |

### STRUCTURE DESCRIPTIONS

|  |   |
|--|---|
| <p><b>Culvert 12-3S:</b><br/>Culvert - 1968<br/>Structure No. 300089123S14171<br/>Length: 12'<br/>Under Clearance: 13.58'<br/>Facility Carried: I89<br/>Structure Type: CGMPP<br/>Features Intersected: MITCHELL BROOK<br/>Maintenance: State</p>  | <p><b>Bridge 19:</b><br/>Frame - 1968<br/>Structure No. 20008901914172<br/>Length: 21'<br/>Under Clearance: 14.0'<br/>Facility Carried: I89 ML<br/>Structure Type: RC BOX<br/>Features Intersected: I89 OVER TH NO 4<br/>Maintenance/Ownership: State</p>   |
| <p><b>Culvert 12-4S:</b><br/>Culvert - 1968<br/>Structure No. 300089124S14171<br/>Length: 6'<br/>Under Clearance: 6.0'<br/>Facility Carried: I89<br/>Structure Type: ACGMPP<br/>Features Intersected: BROOK<br/>Maintenance: State</p>   | <p><b>Bridge 20:</b><br/>Culvert - 1969<br/>Structure No. 30008902014171<br/>Length: 20'<br/>Under Clearance: 14.0'<br/>Facility Carried: I89<br/>Structure Type: RC ARCH<br/>Features Intersected: BROAD BROOK<br/>Maintenance: State</p>  |
| <p><b>Culvert 13S:</b><br/>Culvert - 1968<br/>Structure No. 30008913S14171<br/>Length: 17'<br/>Under Clearance: 14.58'<br/>Facility Carried: I89<br/>Structure Type: CGMPP<br/>Features Intersected: LAND ACCESS ROAD<br/>Maintenance: State</p>   | <p><b>Bridge 21:</b><br/>Stringer/multi-beam or girder - 1968<br/>Structure No. 2014160D2114161<br/>Length: 301'<br/>Under Clearance: 14.0'<br/>Facility Carried: TR 13<br/>Structure Type: 4 SP CONT ROLLED BM<br/>Features Intersected: I89 UNDER TH NO 13<br/>Maintenance/Ownership: State</p> |
| <p><b>Bridge 14:</b><br/>Frame - 1968<br/>Structure No. 200089001414172<br/>Length: 21'<br/>Under Clearance: 14.08'<br/>Facility Carried: I89 ML<br/>Structure Type: RC BOX<br/>Features Intersected: I89 OVER TH NO 11<br/>Maintenance/Ownership: State</p>   |   |
| <p><b>Culvert 14-1:</b><br/>Culvert - 1968<br/>Structure No. 30008914-114171<br/>Length: 10'<br/>Under Clearance: 10.0'<br/>Facility Carried: I89<br/>Structure Type: CGMPP ALUM SLEEVED<br/>Features Intersected: HIGH POLE BROOK<br/>Maintenance: State</p>  |   |
| <p><b>Culvert 14-2:</b><br/>Culvert - 1968<br/>Structure No. 30008914-214171<br/>Length: 12'<br/>Under Clearance: 13.0'<br/>Facility Carried: I89<br/>Structure Type: CGMPP ALUM SLEEVED<br/>Features Intersected: QUATON BROOK<br/>Maintenance: State</p>   |   |
| <p><b>Bridge 15S:</b><br/>Stringer/multi-beam or girder - 1968<br/>Structure No. 20008915S14172<br/>Length: 172'<br/>Width: 38.0'<br/>Under Clearance: 14.33'<br/>Facility Carried: I89 ML<br/>Structure Type: 3 SP ROLLED BEAM<br/>Features Intersected: I89 OVER VT 132<br/>Surface: Bituminous<br/>Maintenance/Ownership: State</p>         |   |
| <p><b>Bridge 16S:</b><br/>Stringer/multi-beam or girder - 1968<br/>Structure No. 20008916S14172<br/>Length: 407'<br/>Width: 30.0'<br/>Under Clearance: 49.0'<br/>Facility Carried: I89 ML<br/>Structure Type: 4 SP CONT PL GIRDER<br/>Features Intersected: I89 OVER TH17+FAY BK<br/>Surface: Bituminous<br/>Maintenance/Ownership: State</p>  |   |
| <p><b>Bridge 17S:</b><br/>Stringer/multi-beam or girder - 1968<br/>Structure No. 20008917S14172<br/>Length: 834'<br/>Width: 30.0'<br/>Under Clearance: 83.0'<br/>Facility Carried: I89 ML<br/>Structure Type: 4 SP CONT WELDED GIR<br/>Features Intersected: I89 OVER VT14+WHT RV<br/>Surface: Bituminous<br/>Maintenance/Ownership: State</p> |   |
| <p><b>Bridge 18S:</b><br/>Stringer/multi-beam or girder - 1968<br/>Structure No. 20008918S14172<br/>Length: 251'<br/>Width: 30.0'<br/>Under Clearance: 19.67'<br/>Facility Carried: I89 ML<br/>Structure Type: 4 SP ROLLED BEAM<br/>Features Intersected: I89 OVER TH3 + NECR<br/>Surface: Bituminous<br/>Maintenance/Ownership: State</p>     |   |

|   |  |  |   |  |   |  |  |                                   |                                 |                       |  |
|---|--|--|---|--|---|--|--|-----------------------------------|---------------------------------|-----------------------|--|
| <b>Historic Projects</b><br><ul style="list-style-type: none"> <li>Unknown</li> <li>Retreatment</li> <li>Resurface</li> <li>Bituminous Mix</li> <li>Skinny Mix</li> <li>Bituminous Seal</li> <li>Surface Treated Gravel</li> <li>Plant Mix</li> <li>Reclaimed Base and Bituminous Concrete</li> </ul> | <b>Functional Class</b><br><ul style="list-style-type: none"> <li>1 - Interstate System</li> <li>2 - Other Freeways and Expressways</li> <li>3 - Principal Arterial</li> <li>4 - Minor Arterial</li> <li>5 - Major Collector</li> <li>6 - Minor Collector</li> </ul> | <b>Curves</b><br><ul style="list-style-type: none"> <li>Left (degrees)</li> <li>Right (degrees)</li> </ul> | <b>Grades</b><br><ul style="list-style-type: none"> <li>grade up (percent)</li> <li>grade down (percent)</li> </ul> | <b>Traffic Counters</b><br><ul style="list-style-type: none"> <li>Continuous (CTC)</li> <li>Weigh-In-Motion (WIM)</li> <li>Short-Term, Scheduled</li> <li>Short-Term, Unscheduled</li> </ul> | <b>Crash Locations</b><br><ul style="list-style-type: none"> <li>Fatal</li> <li>Injury</li> <li>Property Damage Only</li> <li>Unknown Crash Type</li> </ul> | <b>Mileage by Functional Class By Sheet</b><br>89-1 1 - Interstate 9.000   | <b>Mileage by Town By Sheet</b><br>ETE - I089-0000S 9.0 of 130.254 | <b>DISTRICT</b><br>4              | <b>TOWN</b><br>ROYALTON, SHARON | <b>Date:</b> 12/03/19 | <b>ROUTE</b><br>I-89<br>ETE mileage: 9.0 to 18.0 |
| <b>Speed Zones</b><br>15 20 25 30 35 40 45 50 55 60 65  |  |  |   |  |   | <b>High Crash Locations (HCL's)</b><br>Sections (& Intersections)<br>HCL No. 1 - 100 (1 - 10) 201 - 300 (21 - 30)<br>101 - 200 (11 - 20) 301 - 400 (31 - 40)<br>401 - 800 (41 - 113) | <b>Page Total Mileage:</b> 9.000 mi                                | <b>Page Total Mileage:</b> 9.0 mi |                                 |                       |  |

For More Information Contact - Vermont Agency of Transportation, Policy, Planning and Intermodal Development Division - Mapping Section, 1 National Life Drive, Montpelier, VT 05633-5001 Telephone: 802-828-2600.