

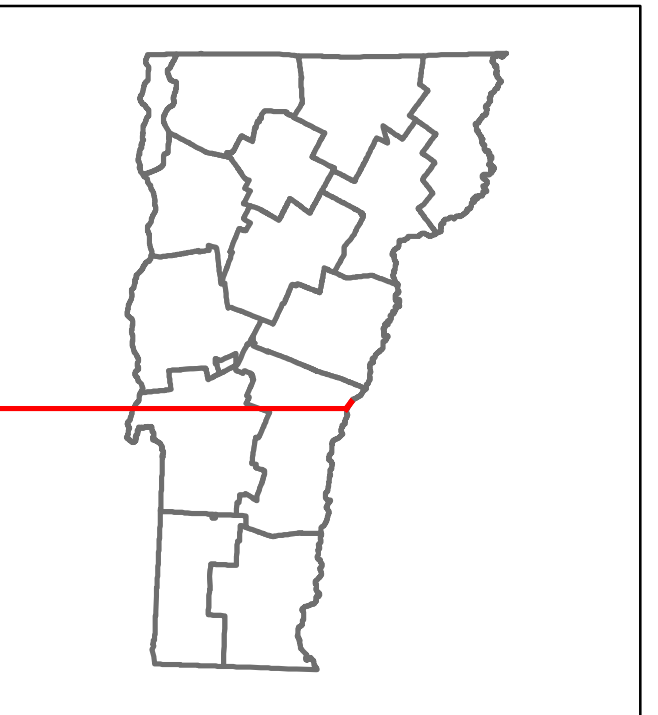


# Route Log and Progress Chart











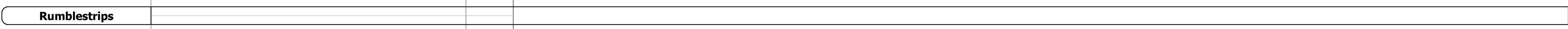



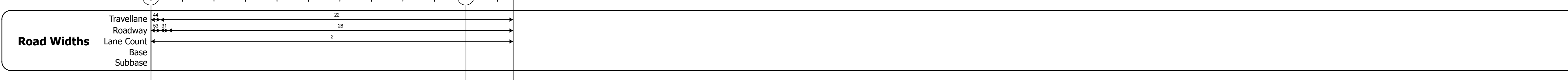
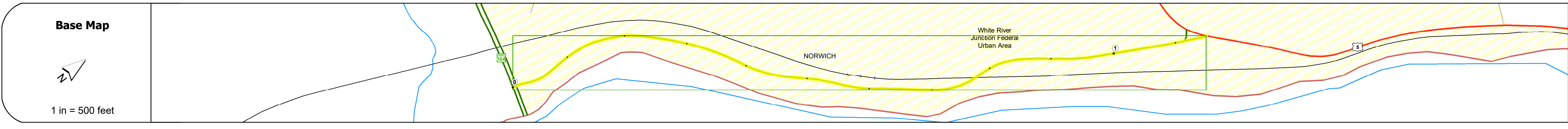
**DRAFT**

Please Note: Errors and Omissions May Exist.  
Contact the VTrans Mapping Section with questions or concerns.

DISTRICT	TOWN	ROUTE
4	NORWICH	NSH-9540



## NSH-9540 Norwich State Highway



### STRUCTURE DESCRIPTIONS

<b>Historic Projects</b> <ul style="list-style-type: none"> <li>Unknown</li> <li>Bituminous Concrete</li> <li>Retreatment</li> <li>Resurface</li> <li>Bituminous Mix</li> <li>Skinny Mix</li> <li>Bituminous Seal</li> <li>Surface Treated Gravel</li> <li>Plant Mix</li> <li>Reclaimed Base and Bituminous Concrete</li> <li>Concrete</li> <li>Gravel</li> </ul>	<b>Functional Class</b> <ul style="list-style-type: none"> <li>1 - Interstate System</li> <li>2 - Other Freeways and Expressways</li> <li>3 - Principal Arterial</li> <li>4 - Minor Arterial</li> <li>5 - Major Collector</li> <li>6 - Minor Collector</li> </ul>	<b>Curves</b> <ul style="list-style-type: none"> <li>Left</li> <li>Right</li> </ul>	<b>Grades</b> <ul style="list-style-type: none"> <li>grade up</li> <li>grade down</li> </ul>	<b>Traffic Counters</b> <ul style="list-style-type: none"> <li>Continuous (CTC)</li> <li>Weight-In-Motion (WIM)</li> <li>Short-Term, Scheduled</li> <li>Short-Term, Unscheduled</li> </ul>	<b>Crash Locations</b> <ul style="list-style-type: none"> <li>Fatal</li> <li>Injury</li> <li>Property Damage Only</li> <li>Unknown Crash Type</li> </ul>	<b>High Crash Locations (HCL's)</b> <ul style="list-style-type: none"> <li>Sections (&amp; Intersections)</li> </ul>	<b>Mileage by Functional Class By Sheet</b> 0624 6 - minor collector 1.150	<b>Mileage by Town By Sheet</b> NORWICH - N95401411 1.15 of 1.15	<b>DISTRICT</b> 4	<b>TOWN</b> NORWICH	<b>Date:</b> 12/04/19	<b>ROUTE</b> NSH-9540
							<b>Speed Zones</b> 	<b>Road Widths</b> 	<b>AADT</b> 	<b>Page Total Mileage:</b> 1.150 mi	<b>Page Total Mileage:</b> 1.15 mi	<b>1 of 1</b> TWN mileage: 0.0 to 1.15