

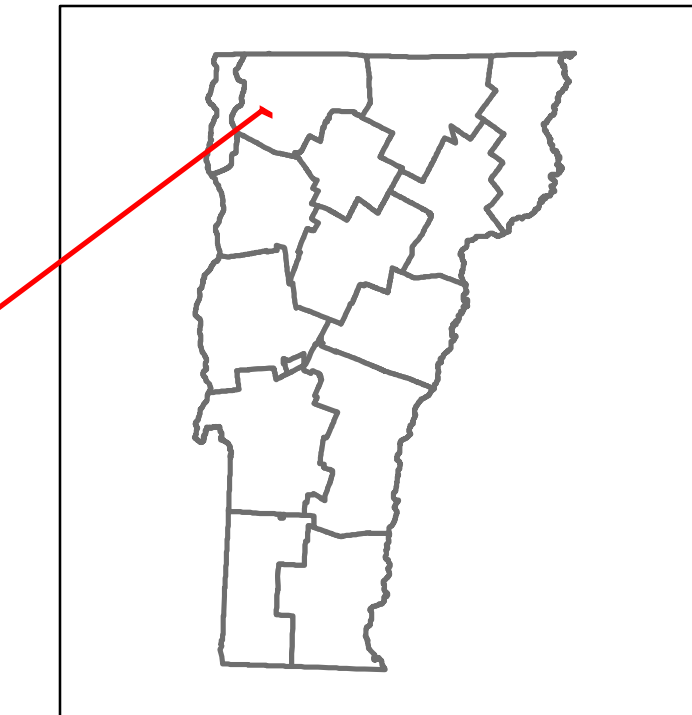


Route Log and Progress Chart


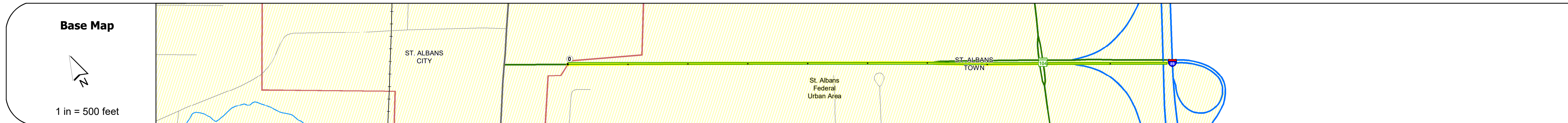
DRAFT

Please Note: Errors and Omissions May Exist.
Contact the VTrans Mapping Section with questions or concerns.

DISTRICT	TOWN	ROUTE
8	ST. ALBANS TOWN	NSH-9720



**NSH-9720
St. Albans
State Highway**



Curves	
---------------	--

Grades	
---------------	--

Guardrails	
-------------------	--

Rumblestrips	
---------------------	--



Maintenance Garage	
---------------------------	--

Speed Zone	
-------------------	--

Functional Class	2	4
-------------------------	---	---

National Highway System	
--------------------------------	--

Limited Access Highway	Partial
-------------------------------	---------

Customer Service Level	Arterial Highway
-------------------------------	------------------

Traffic Counters	F165
-------------------------	------

Year	Left	Right	Total
2018	7200	13700	5900
2017	7200	13400	5800
2016	7100	13100	5600
2015	7100	12800	5500
2014	6900	12400	6100

Year	Crash Locations
2018	
2017	
2016	
2015	
2014	

STRUCTURE DESCRIPTIONS

Bridge 2:
Stringer/multi-beam or girder - 1967
Structure No. 200089088506132
Length: 184'
Facility Carried: 189 ML
Structure Type: 3 SP CONT ROLLED BM
Features Intersected: 1 89 OVER ST ALBANS SH

Historic Projects Unknown, Bituminous Concrete, Retreatment, Resurface, Bituminous Mix, Skiny Mix, Bituminous Seal, Surface Treated Gravel, Plant Mix, Reclaimed Base and Bituminous Concrete	Functional Class 1- Interstate System, 2- Other Freeways and Expressways, 3- Principal Arterial, 4- Minor Arterial, 5- Major Collector, 6- Minor Collector	Crash Locations Fatal, Injury, Property Damage Only, Unknown Crash Type	Mileage by Functional Class By Sheet 044-1 2 - Other Freeways and Expressways 0.794 044-1 4 - Minor Arterial 0.196	Mileage by Town By Sheet ST. ALBANS TOWN - N97200613 0.99 of 0.99	DISTRICT 8	TOWN ST. ALBANS TOWN	Date: 12/04/19	ROUTE NSH-9720