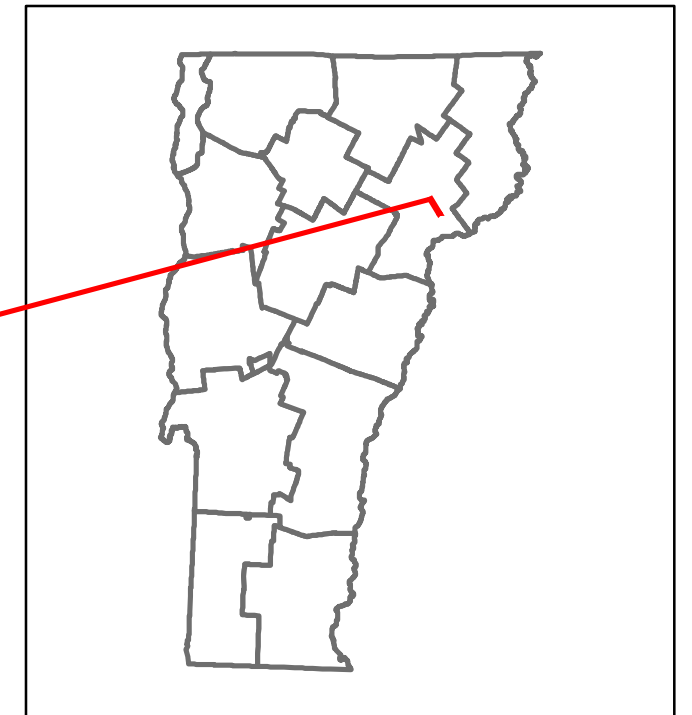
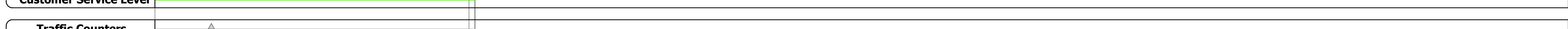
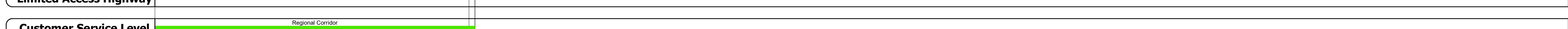




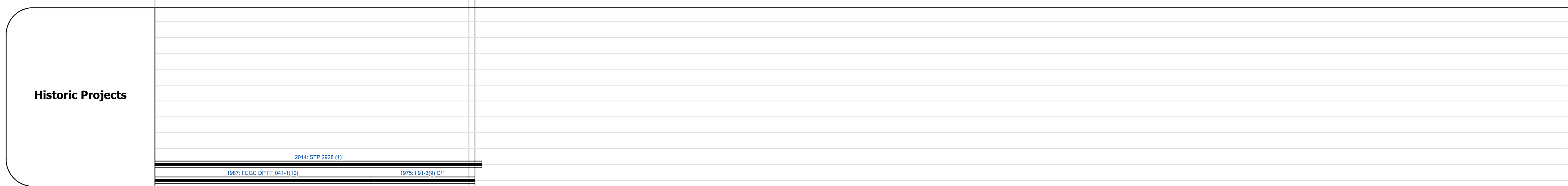
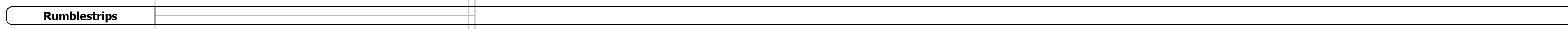




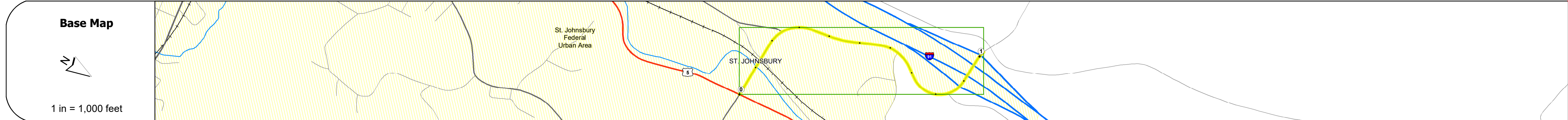



DISTRICT	TOWN	ROUTE
7	ST. JOHNSBURY	NSH-9730



## NSH-9730 St. Johnsbury State Highway



Year	Left Side	Right Side
2018	3400	5000
2017	3300	4900
2016	3300	4800
2015	3200	4700
2014	3200	4700



### STRUCTURE DESCRIPTIONS

**Bridge 1:**  
Stringer/multi-beam or girder - 1986  
Structure No: 200041000103112  
Length: 391'  
Width: 45.4'  
Under Clearance: 22.75'  
Facility Carried: VT 00973 CONN  
Structure Type: 3 SPN CONT WELD GIRD  
Features Intersected: CONN RIV RR TH27 PASS R  
Surface: Bituminous  
Maintenance/Ownership: State

**Bridge 3A:**  
Stringer/multi-beam or girder - 1975  
Structure No: 200041003A03112  
Length: 110'  
Width: 38.0'  
Under Clearance: 18.0'  
Facility Carried: VT 00973 CONN  
Structure Type: WELDED PLATE GIRDER  
Features Intersected: VT973 CONN. OVER I91NB  
Surface: Bituminous  
Maintenance/Ownership: State

**Bridge 3B:**  
Stringer/multi-beam or girder - 1975  
Structure No: 200091090503112  
Length: 82'  
Facility Carried: I91 ML  
Structure Type: ROLLED BEAM  
Features Intersected: I91SB OVER VT973 - CONN

<b>Historic Projects</b> <ul style="list-style-type: none"> <li>Unknown</li> <li>Retreatment</li> <li>Resurface</li> <li>Bituminous Mix</li> <li>Skinny Mix</li> <li>Bituminous Seal</li> </ul>	<b>Functional Class</b> <ul style="list-style-type: none"> <li>1 - Interstate System</li> <li>2 - Other Freeways and Expressways</li> <li>3 - Principal Arterial</li> <li>4 - Minor Arterial</li> <li>5 - Major Collector</li> <li>6 - Minor Collector</li> </ul>	<b>Curves</b> <ul style="list-style-type: none"> <li>Left</li> <li>Right</li> </ul>	<b>Grades</b> <ul style="list-style-type: none"> <li>Left</li> <li>Right</li> </ul>	<b>Traffic Counters</b> <ul style="list-style-type: none"> <li>Continuous (CTC)</li> <li>Weight-In-Motion (WIM)</li> <li>Short-Term, Scheduled</li> <li>Short-Term, Unscheduled</li> </ul>	<b>Crash Locations</b> <ul style="list-style-type: none"> <li>Fatal</li> <li>Injury</li> <li>Property Damage Only</li> <li>Unknown Crash Type</li> </ul>	<b>Mileage by Functional Class By Sheet</b> 041-1 4 - Minor Arterial 1.019	<b>Mileage by Town By Sheet</b> ST. JOHNSBURY - N97300311 1.019 of 1.019	<b>DISTRICT</b> 7	<b>TOWN</b> ST. JOHNSBURY	<b>Date:</b> 12/04/19	<b>ROUTE</b> NSH-9730
<b>Speed Zones</b> 25 30 35 40 45 50 55 60 65						<b>High Crash Locations (HCL's)</b> Sections (& Intersections) HCL No. 1-100 (1-10) 201-300 (21-30) 101-200 (11-20) 401-800 (41-113)	Page Total Mileage: 1.019 mi	Page Total Mileage: 1.019 mi	<b>1 of 1</b> TWN mileage: 0.0 to 1.019	ETE mileage: 0.0 to 1.019	