

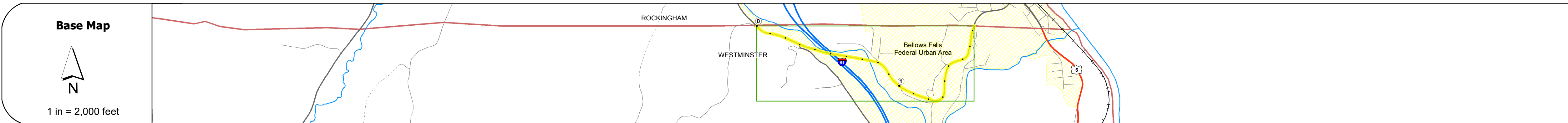
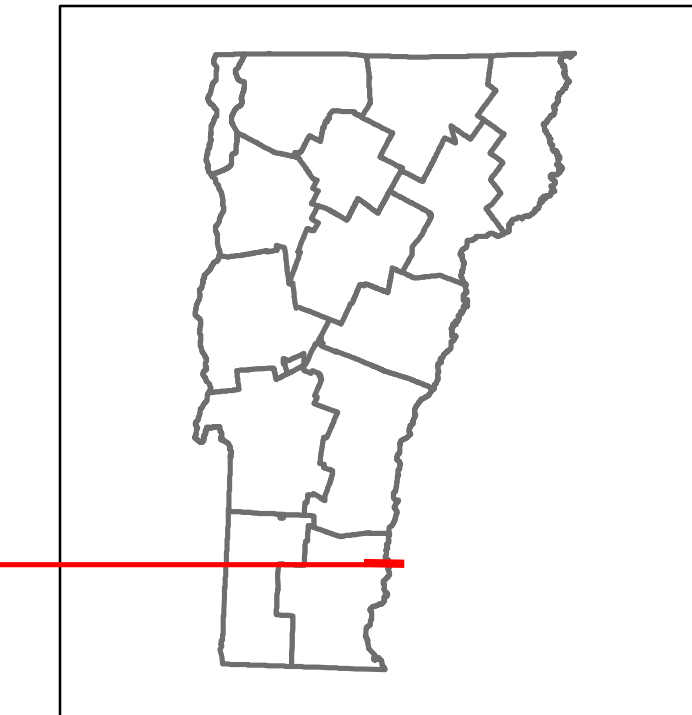


# Route Log and Progress Chart

**DRAFT**

Please Note: Errors and Omissions May Exist.  
Contact the VTrans Mapping Section with questions or concerns.

|          |             |          |
|----------|-------------|----------|
| DISTRICT | TOWN        | ROUTE    |
| 2        | WESTMINSTER | Maj-0126 |



## STRUCTURE DESCRIPTIONS

**Bridge 10B:**  
Stringer/multi-beam or girder - 1963  
Structure No. 200091021N13202  
Length: 534'  
Facility Carried: 191 ML  
Structure Type: 7 SPAN ROLLED BEAM  
Features Intersected: 191 OVER TH NO 1

**Bridge 10A:**  
Stringer/multi-beam or girder - 1963  
Structure No. 200091021S13202  
Length: 534'  
Facility Carried: 191 ML  
Structure Type: 8 SPAN ROLLED BEAM  
Features Intersected: 191 OVER TH NO 1

**Bridge 5:**  
Girder and floorbeam system - 1940  
Structure No. 200126000513202  
Length: 222'  
Width: 24.5'  
Facility Carried: TR 01 FAS 126  
Structure Type: RIVETED TWO GIRDER  
Features Intersected: SAXTONS RIVER  
Surface: Bituminous  
Maintenance/Ownership: Town

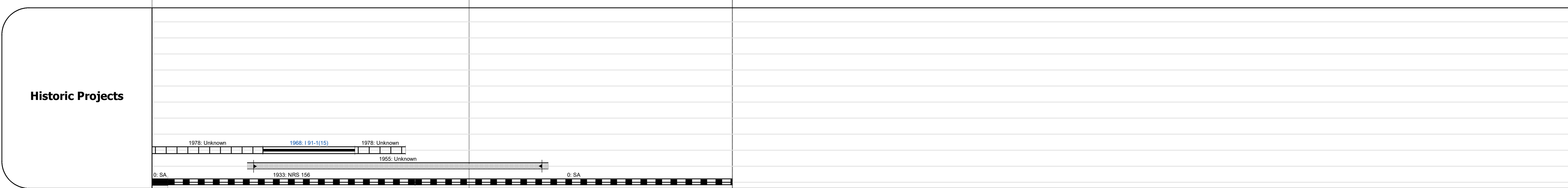
|                    |    |    |    |    |
|--------------------|----|----|----|----|
| <b>Road Widths</b> | 22 | 30 | 22 | 22 |
| <b>Lane Count</b>  | 2  | 2  | 2  | 2  |
| <b>Base</b>        |    |    |    |    |
| <b>Subbase</b>     |    |    |    |    |

|               |  |
|---------------|--|
| <b>Curves</b> |  |
|---------------|--|

|               |  |
|---------------|--|
| <b>Grades</b> |  |
|---------------|--|

|                   |  |
|-------------------|--|
| <b>Guardrails</b> |  |
|-------------------|--|

|                     |  |
|---------------------|--|
| <b>Rumblestrips</b> |  |
|---------------------|--|



|                           |  |
|---------------------------|--|
| <b>Maintenance Garage</b> |  |
|---------------------------|--|

|                   |  |
|-------------------|--|
| <b>Speed Zone</b> |  |
|-------------------|--|

|                         |   |
|-------------------------|---|
| <b>Functional Class</b> | 5 |
|-------------------------|---|


|                                |  |
|--------------------------------|--|
| <b>National Highway System</b> |  |
|--------------------------------|--|

|                               |  |
|-------------------------------|--|
| <b>Limited Access Highway</b> |  |
|-------------------------------|--|

|                               |  |
|-------------------------------|--|
| <b>Customer Service Level</b> |  |
|-------------------------------|--|

|                         |      |      |
|-------------------------|------|------|
| <b>Traffic Counters</b> | X312 | X180 |
|-------------------------|------|------|

|            |                        |                        |                        |                        |                        |
|------------|------------------------|------------------------|------------------------|------------------------|------------------------|
| <b>ADT</b> | 2018: 3600, 2700, 3000 | 2017: 3600, 2700, 3000 | 2016: 3500, 2633, 3167 | 2015: 3400, 2567, 3333 | 2014: 3300, 2500, 3500 |
|------------|------------------------|------------------------|------------------------|------------------------|------------------------|



|   |  |  |  |   |   |  |   |  |                      |                            |                       |                          |
|---|--|--|--|---|---|--|---|--|----------------------|----------------------------|-----------------------|--------------------------|
| <b>Historic Projects</b><br>Unknown, Bituminous Concrete, Retreatment, Resurface, Bituminous Mix, Skiny Mix, Bituminous Seal, Surface Treated Gravel, Plant Mix, Reclaimed Base and Bituminous Concrete | <b>Functional Class</b><br>1- Interstate System, 2- Other Freeways and Expressways, 3- Principal Arterial, 4- Minor Arterial, 5- Major Collector, 6- Minor Collector | <b>Curves</b><br>Left, Right, Grades (up/down) | <b>Traffic Counters</b><br>Continuous (CTC), Weigh-In-Motion (WIM), Short-Term, Scheduled, Short-Term, Unscheduled | <b>Crash Locations</b><br>Fatal, Injury, Property Damage Only, Unknown Crash Type | <b>Mileage by Functional Class By Sheet</b><br>0126 5 - Major Collector 1.830 |  | <b>Mileage by Town By Sheet</b><br>WESTMINSTER - S01261320 1.83 of 1.83                                       |  | <b>DISTRICT</b><br>2 | <b>TOWN</b><br>WESTMINSTER | <b>Date:</b> 12/04/19 | <b>ROUTE</b><br>Maj-0126 |
|   |  |  |  |   | <b>Speed Zones</b><br>25, 30, 35, 40, 45, 50, 55, 60, 65                      |  | <b>High Crash Locations (HCL's)</b><br>HCL No. 201 - 300 (21 - 30), 301 - 400 (31 - 40), 401 - 800 (41 - 113) |  |                      |                            |                       |                          |

For More Information Contact - Vermont Agency of Transportation, Policy, Planning and Intermodal Development Division - Mapping Section, 1 National Life Drive, Montpelier, VT 05633-5001 Telephone: 802-828-2600.