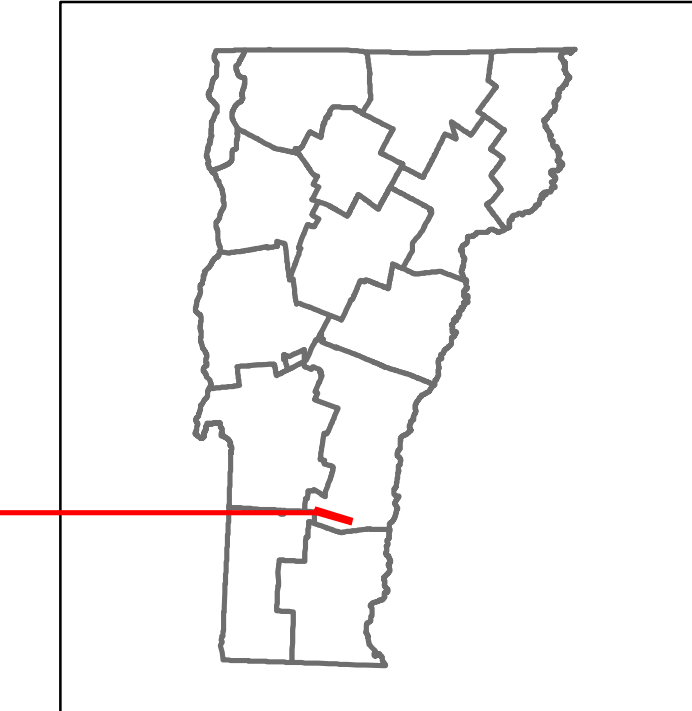
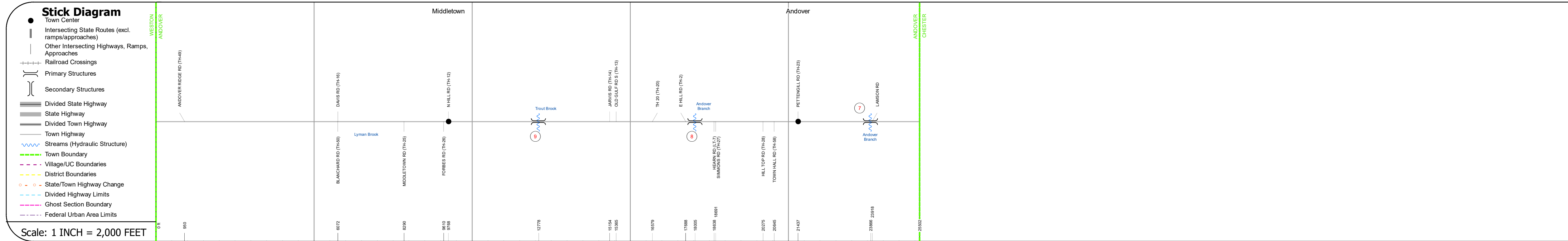
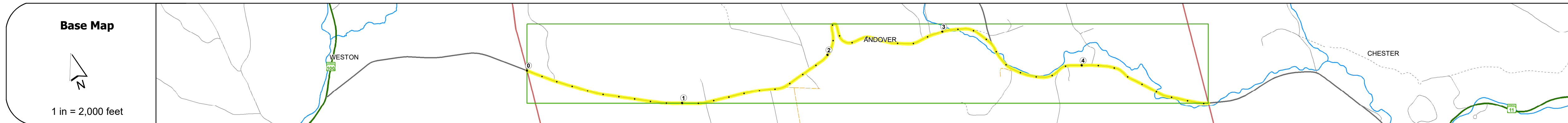


DISTRICT	TOWN	ROUTE
2	ANDOVER	Maj-0132



**Maj-0132**



**STRUCTURE DESCRIPTIONS**

**Bridge 9:**  
Stringer/multi-beam or girder - 1939  
Structure No. 200132000914012  
Length: 64'  
Width: 23.9'  
Facility Carried: TR 01 FAS 132  
Structure Type: ROLLED BEAM  
Features Intersected: TROUT BROOK  
Surface: Bituminous  
Maintenance/Ownership: Town

**Bridge 8:**  
Stringer/multi-beam or girder - 1993  
Structure No. 200132000814012  
Length: 54'  
Width: 27.1'  
Facility Carried: TR 01 FAS 132  
Structure Type: ROLLED BEAM  
Features Intersected: ANDOVER BRANCH  
Surface: Bituminous  
Maintenance/Ownership: Town

**Bridge 7:**  
Slab - 1979  
Structure No. 200132000714012  
Length: 32'  
Width: 27.9'  
Facility Carried: TR 01 FAS 132  
Structure Type: CONCRETE SLAB  
Features Intersected: ANDOVER BRANCH  
Surface: Bituminous  
Maintenance/Ownership: Town

<b>Road Widths</b>	Travellane	30	26	30	26	28	28	22	25
<b>Curves</b>						5			
<b>Grades</b>									
<b>Guardrails</b>									
<b>Rumblestrips</b>									
<b>Historic Projects</b>	1983 Unknown	1977 Unknown	1984 Unknown	1978 Unknown	1976 Unknown	1985 Unknown	1983 BRS 0132(5)	1980 BRS 0132(4)S	1982 Unknown
<b>Maintenance Garage</b>									
<b>Speed Zone</b>									
<b>Functional Class</b>						5			
<b>National Highway System</b>									
<b>Limited Access Highway</b>									
<b>Customer Service Level</b>									
<b>Traffic Counters</b>									
<b>AAADT</b>	2018	480	480	483	477	470	720	730	717
<b>Crash Locations</b>	2018								

<b>Historic Projects</b> Unknown, Retreatment, Resurface, Bituminous Mix, Concrete, Bituminous Seal, Surface Treated, Gravel, Plant Mix, Reclaimed Base and Bituminous Concrete	<b>Functional Class</b> 1- Interstate System, 2- Other Freeways and Expressways, 3- Principal Arterial, 4- Minor Arterial, 5- Major Collector, 6- Minor Collector	<b>Curves</b> Left, Right, Grades (up/down)	<b>Traffic Counters</b> Continuous (CTC), Weigh-In-Motion (WIM), Short-Term, Scheduled, Short-Term, Unscheduled	<b>Crash Locations</b> Fatal, Injury, Property Damage Only, Unknown Crash Type	<b>Mileage by Functional Class By Sheet</b> 0132 5 - Major Collector 4.830	<b>Mileage by Town By Sheet</b> ANDOVER - S01321401 4.83 of 4.83	<b>DISTRICT</b> 2	<b>TOWN</b> ANDOVER	<b>Date:</b> 12/02/19	<b>ROUTE</b> Maj-0132
<b>Speed Zones</b> 15, 20, 25, 30, 35, 40, 45, 50, 55, 60, 65						<b>Page Total Mileage:</b> 4.830 mi		<b>Page Total Mileage:</b> 4.83 mi		<b>1 of 1</b> TWN mileage: 0.0 to 4.83