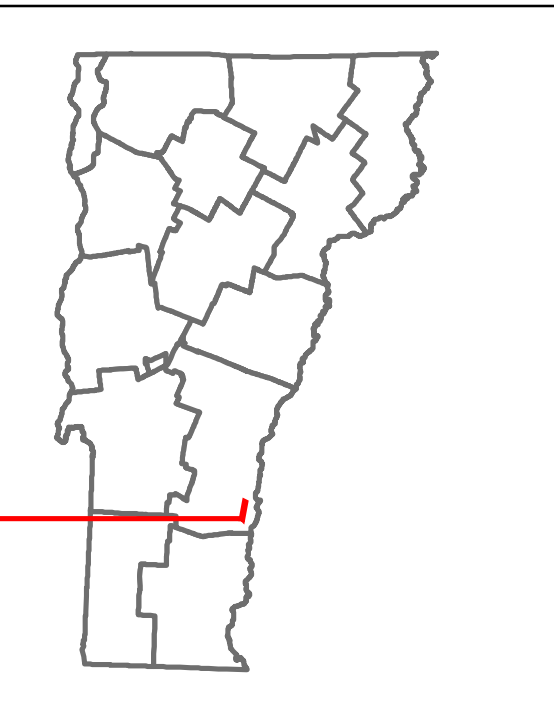

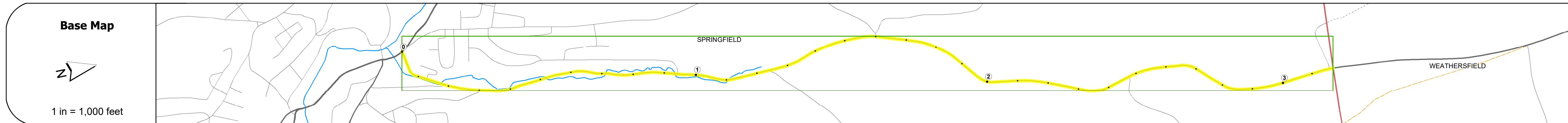


DISTRICT	TOWN	ROUTE
2	SPRINGFIELD	Maj-0135



**Maj-0135**



Road Widths	Travellane	Roadway	Lane Count	Base	Subbase
	21	40	22		
			26		2

<b>Curves</b>	
---------------	--

<b>Grades</b>	
---------------	--

<b>Guardrails</b>	
-------------------	--

<b>Rumblestrips</b>	
---------------------	--

<b>Historic Projects</b>	
--------------------------	--

<b>Maintenance Garage</b>	
---------------------------	--

<b>Speed Zone</b>	
-------------------	--

<b>Functional Class</b>	5
-------------------------	---

<b>National Highway System</b>	
--------------------------------	--

<b>Limited Access Highway</b>	
-------------------------------	--

<b>Customer Service Level</b>	
-------------------------------	--

<b>Traffic Counters</b>	Y216, Y431, Y375, Y037
-------------------------	------------------------

<b>AADT</b>	<table border="1"> <tr> <th>Year</th> <th>1900</th> <th>1400</th> <th>1000</th> </tr> <tr> <td>2018</td> <td>1900</td> <td>1400</td> <td>1000</td> </tr> <tr> <td>2017</td> <td>1900</td> <td>1400</td> <td>1000</td> </tr> <tr> <td>2016</td> <td>1867</td> <td>1367</td> <td>1100</td> </tr> <tr> <td>2015</td> <td>1833</td> <td>1333</td> <td>1200</td> </tr> <tr> <td>2014</td> <td>1800</td> <td>1300</td> <td>1300</td> </tr> </table>	Year	1900	1400	1000	2018	1900	1400	1000	2017	1900	1400	1000	2016	1867	1367	1100	2015	1833	1333	1200	2014	1800	1300	1300
Year	1900	1400	1000																						
2018	1900	1400	1000																						
2017	1900	1400	1000																						
2016	1867	1367	1100																						
2015	1833	1333	1200																						
2014	1800	1300	1300																						

<b>Crash Locations</b>	<table border="1"> <tr> <th>Year</th> <th>Crash Locations</th> </tr> <tr> <td>2018</td> <td>[Crash symbols]</td> </tr> <tr> <td>2017</td> <td>[Crash symbols]</td> </tr> <tr> <td>2016</td> <td>[Crash symbols]</td> </tr> <tr> <td>2015</td> <td>[Crash symbols]</td> </tr> <tr> <td>2014</td> <td>[Crash symbols]</td> </tr> </table>	Year	Crash Locations	2018	[Crash symbols]	2017	[Crash symbols]	2016	[Crash symbols]	2015	[Crash symbols]	2014	[Crash symbols]
Year	Crash Locations												
2018	[Crash symbols]												
2017	[Crash symbols]												
2016	[Crash symbols]												
2015	[Crash symbols]												
2014	[Crash symbols]												

**STRUCTURE DESCRIPTIONS**

Culvert 9:  
Culvert - 1991  
Structure No. 200135000914182  
Length: 22  
Facility Carried: VALLEY STREET  
Structure Type: MULTI PLT PIPE ARCH  
Features Intersected: BROOK  
Maintenance/Ownership: City/Municipal

<b>Historic Projects</b> Unknown, Bituminous Concrete, Retreatment, Resurface, Bituminous Mix, Skiny Mix, Bituminous Seal, Surface Treated Gravel, Plant Mix, Reclaimed Base and Bituminous Concrete, Concrete	<b>Functional Class</b> 1 - Interstate System, 2 - Other Freeways and Expressways, 3 - Principal Arterial, 4 - Minor Arterial, 5 - Major Collector, 6 - Minor Collector	<b>Curves</b> Left, Right, Grades (up/down), Road Widths (ft)	<b>Traffic Counters</b> Continuous (CTC), Weigh-In-Motion (WIM), Short-Term, Scheduled, Short-Term, Unscheduled	<b>Crash Locations</b> Fatal, Injury, Property Damage Only, Unknown Crash Type, High Crash Locations (HCL's)	<b>Mileage by Functional Class By Sheet</b> 0135 5 - Major collector 3.170	<b>Mileage by Town By Sheet</b> SPRINGFIELD - S01351418 3.17 of 3.17	<b>DISTRICT</b> 2	<b>TOWN</b> SPRINGFIELD	<b>Date:</b> 12/04/19	<b>ROUTE</b> Maj-0135 ETE mileage: 0.0 to 3.17
					Page Total Mileage: 3.170 mi					