Route Log and Progress Chart

DRAFT

Please Note: Errors and Omissions May Exist.
Contact the VTrans Mapping Section with questions or concerns.

DISTRICT	TOWN	ROUTE
3	RUTLAND TOWN	Maj-0165

Maj-0165

Base Map

1 in = 2,000 feet

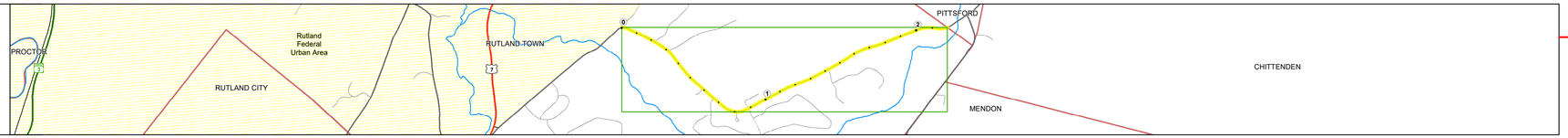

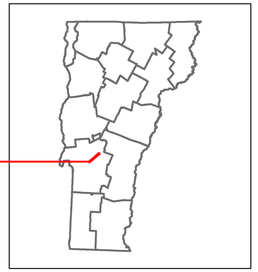

Stick Diagram

- Town Center
- Intersecting State Routes (excl. ramps/approaches)
- Other Intersecting Highways, Ramps, Approaches
- Railroad Crossings
- Primary Structures
- Secondary Structures
- Divided State Highway
- State Highway
- Divided Town Highway
- Town Highway
- Streams (Hydraulic Structure)
- Town Boundary
- Village/UC Boundaries
- District Boundaries
- State/Town Highway Change
- Divided Highway Limits
- Ghost Section Boundary
- Federal Urban Area Limits

Scale: 1 INCH = 1,000 FEET

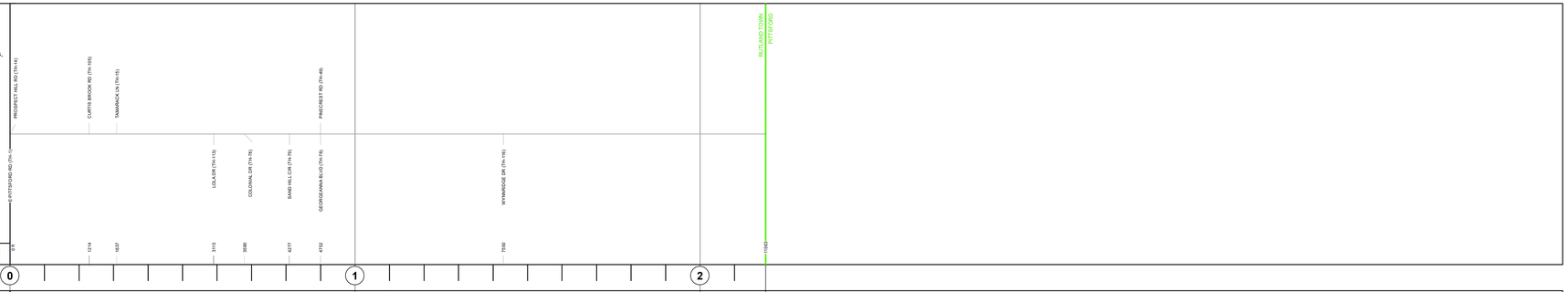

Road Widths

Travellane	22
Roadway	22
Lane Count	2
Base	
Subbase	

Curves

Grades

Guardrails

Rumblestrips

Historic Projects

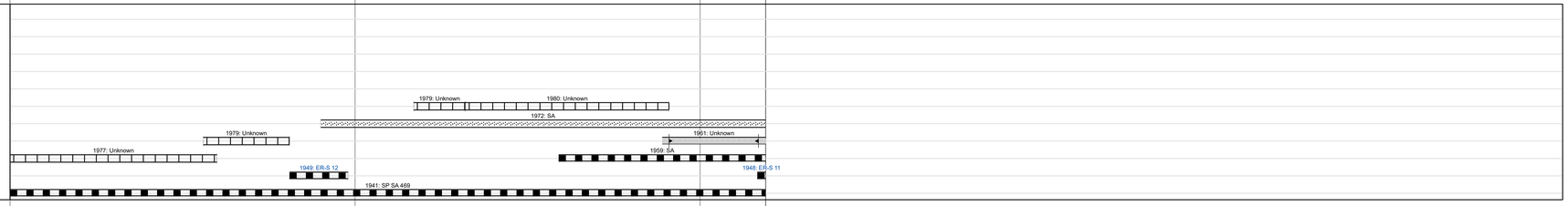

Maintenance Garage

Speed Zone

Functional Class

5

National Highway System

Limited Access Highway

Customer Service Level

Traffic Counters

R338

AADT

2018	2100
2017	2100
2016	2000
2015	1900
2014	1800

Crash Locations

2018
2017
2016
2015
2014

STRUCTURE DESCRIPTIONS

Historic Projects: Unknown; Retreatment; Resurface; Bituminous Mix; Skinny Mix; Bituminous Seal; Bituminous Concrete; Bituminous Macadam; Cold Plane and Bituminous Concrete; Concrete; Gravel; Surface Treated Gravel; Plant Mix; Reclaimed Base and Bituminous Concrete

Indicated plans available - http://vtransmap01.aot.state.vt.us/rp/dpr/Diwebstore/

Functional Class: 1 - Interstate System; 2 - Other Freeways and Expressways; 3 - Principal Arterial; 4 - Minor Arterial; 5 - Major Collector; 6 - Minor Collector

Speed Zones: 25, 30, 35, 40, 45, 50, 55, 60, 65

Curves (degrees): Left, Right

Grades (percent): grade up, grade down

Road Widths (ft)

Traffic Counters: Continuous (CTC); Weigh-In-Motion (WIM); Short-Term, Scheduled; Short-Term, Unscheduled (counter ID)

AADT (AADT)

Crash Locations: Fatal; Injury; Property Damage Only; Unknown Crash Type

High Crash Locations (HCL's)
Sections (& Intersections)

HCL No.	
1 - 100 (1 - 10)	201 - 300 (21 - 30)
101 - 200 (11 - 20)	301 - 400 (31 - 40)
	401 - 800 (41 - 113)

Mileage by Functional Class By Sheet

0165	5 - Major Collector	2.190

Page Total Mileage: 2.190 mi

Mileage by Town By Sheet

RUTLAND TOWN - S01651120		2.19 of 2.19

Page Total Mileage: 2.19 mi

DISTRICT	TOWN	Date: 12/04/19	ROUTE
3	RUTLAND TOWN	1 of 1 TWN mileage: 0.0 to 2.19	Maj-0165 ETE mileage: 0.0 to 2.19