

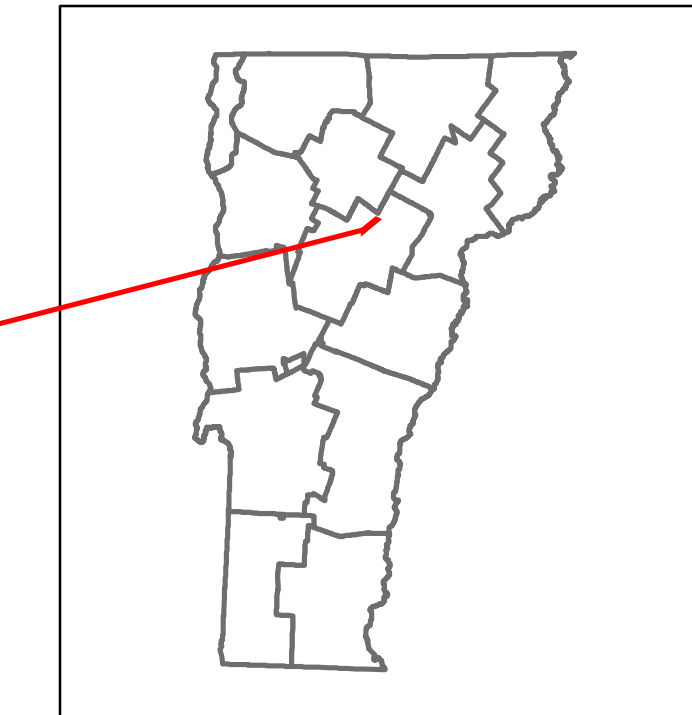


Route Log and Progress Chart


DRAFT

Please Note: Errors and Omissions May Exist.
Contact the VTrans Mapping Section with questions or concerns.

DISTRICT	TOWN	ROUTE
8	WORCESTER	Maj-0242



Maj-0242



STRUCTURE DESCRIPTIONS

Bridge 9:
Stringer/multi-beam or girder - 1949
Structure No: 200242000912202
Length: 100'
Width: 24.7'
Facility Carried: TR 01 FAS 242
Structure Type: STEEL BEAM
Features Intersected: N. BRANCH WINOOSKI RIVER
Surface: Bituminous
Maintenance/Ownership: Town

Bridge 6:
Slab - 1960
Structure No: 200242000612202
Length: 29'
Width: 26.4'
Facility Carried: TR 01 FAS 242
Structure Type: CONCRETE SLAB
Features Intersected: WORCESTER BROOK
Surface: Bituminous
Maintenance/Ownership: Town

Bridge 4:
Slab - 2007
Structure No: 200242000412202
Length: 30'
Width: 22.8'
Facility Carried: TR 01 FAS 242
Structure Type: CONCRETE SLAB
Features Intersected: WORCESTER BROOK
Surface: Bituminous
Maintenance/Ownership: Town


Road Widths	Travellane	16	15
Roadway	23	20	
Lane Count	2		
Base			
Subbase			

Curves	
---------------	--

Grades	
---------------	--

Guardrails	
-------------------	--

Rumblestrips	
---------------------	--



Maintenance Garage	
---------------------------	--

Speed Zone	
-------------------	--

Functional Class	5
-------------------------	---

National Highway System	
--------------------------------	--

Limited Access Highway	
-------------------------------	--

Customer Service Level	
-------------------------------	--

Traffic Counters	W312
-------------------------	------

AADT	2018	480	160
	2017	490	160
	2016	497	157
	2015	503	153
	2014	510	150

Crash Locations	2018	
	2017	
	2016	
	2015	
	2014	

Historic Projects Unknown, Retreatment, Resurface, Bituminous Mix, Skinny Mix, Bituminous Seal Bituminous Concrete, Bituminous Macadam, Cold Plane and Reclaimed Base and Concrete, Gravel, Plant Mix, Reclaimed Base and Bituminous Concrete, Gravel Treated Gravel	Functional Class 1- Interstate System, 2- Other Freeways and Expressways, 3- Principal Arterial, 4- Minor Arterial, 5- Major Collector, 6- Minor Collector	Curves Left, Right, Grades (up/down), Road Widths (ft)	Traffic Counters Continuous (CTC), Weigh-In-Motion (WIM), Short-Term, Scheduled, Short-Term, Unscheduled, AADT (AADT)	Crash Locations Fatal, Injury, Property Damage Only, Unknown Crash Type, High Crash Locations (HCL's)	Mileage by Functional Class By Sheet 0242 5 - Major Collector 2.000	Mileage by Town By Sheet WORCESTER - S02421220 2.0 of 2.0	DISTRICT 8	TOWN WORCESTER	Date: 12/05/19	ROUTE Maj-0242
					Page Total Mileage: 2.000 mi	Page Total Mileage: 2.0 mi	1 of 1 TWN mileage: 0.0 to 2.0	ETE mileage: 0.0 to 2.0		

For More Information Contact - Vermont Agency of Transportation, Policy, Planning and Intermodal Development Division - Mapping Section, 1 National Life Drive, Montpelier, VT 05633-5001 Telephone: 802-828-2600.