

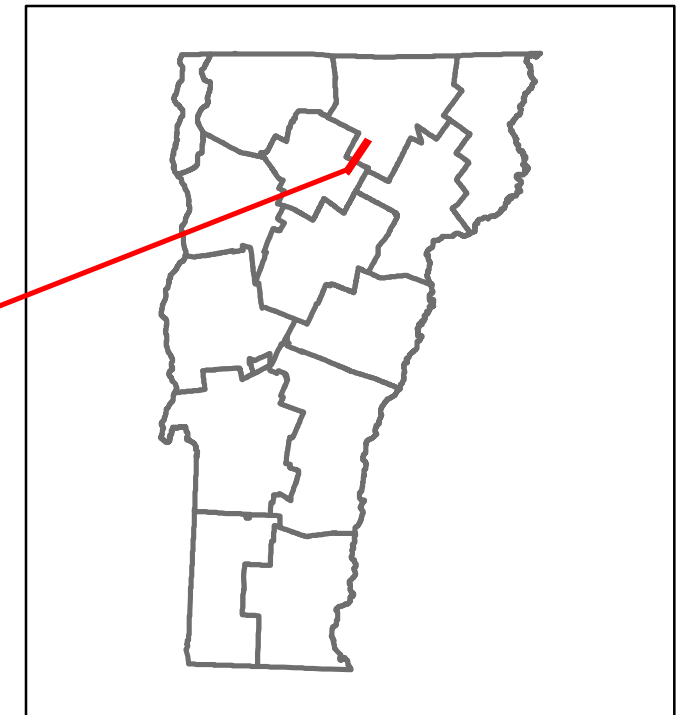


# Route Log and Progress Chart


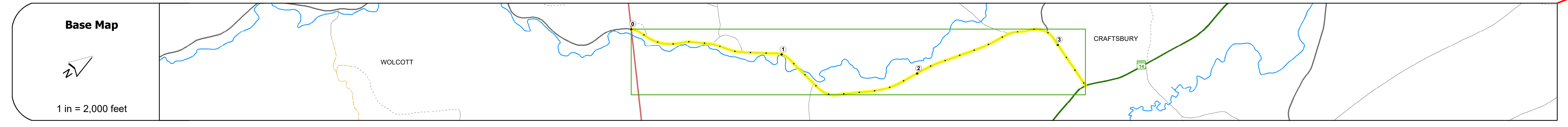
**DRAFT**

Please Note: Errors and Omissions May Exist.  
Contact the VTrans Mapping Section with questions or concerns.

DISTRICT	TOWN	ROUTE
9	CRAFTSBURY	Maj-0247



**Maj-0247**



STRUCTURE DESCRIPTIONS	
Bridge 6:	
Tee Beam - 1928	
Structure No. 200247000610062	
Length: 49'	
Width: 27.7'	
Facility Carried: TR 03 FAS 247	
Structure Type: CONCRETE T-BEAM	
Features Intersected: WILD BR. LAMOILLE RIVER	
Surface: Bituminous	
Maintenance/Ownership: Town	

0	1	2	3
<b>Road Widths</b>			
Travellane			
Roadway			
Lane Count			
Base			
Subbase			
<b>Curves</b>			
6 4 4.5 4 10 9 6 4 8			
<b>Grades</b>			
<b>Guardrails</b>			
<b>Rumblestrips</b>			
<b>Historic Projects</b>			
1967 Unknown, 1972 S 0247(2), 1975 S 247(4), 1969 SA, 1967 S 0247(1) SA, 1987 Unknown, 1978 Unknown, 1977 Unknown, 1987 SA			
<b>Maintenance Garage</b>			
<b>Speed Zone</b>			
<b>Functional Class</b>			
5			
<b>National Highway System</b>			
<b>Limited Access Highway</b>			
<b>Customer Service Level</b>			
<b>Traffic Counters</b>			
PS1, PS20			
<b>AADT</b>			
2018		1600	
2017		1600	
2016		1500	
2015		1400	
2014		1300	
<b>Crash Locations</b>			
2018			
2017			
2016			
2015			
2014			

<b>Historic Projects</b> Unknown, Bituminous Concrete, Retreatment, Bituminous Macadam, Resurface, Cold Plane and Bituminous Concrete, Bituminous Mix, Reclaimed Base and Concrete, Skippy Mix, Bituminous Seal, Gravel, Surface Treated Gravel, Plant Mix, Reclaimed Base and Bituminous Concrete	<b>Functional Class</b> 1 - Interstate System, 2 - Other, 3 - Principal Arterial, 4 - Minor Arterial, 5 - Major Collector, 6 - Minor Collector	<b>Crash Locations</b> Fatal, Injury, Property Damage Only, Unknown Crash Type	<b>Traffic Counters</b> Continuous (CTC), Weigh-In-Motion (WIM), Short-Term, Scheduled, Short-Term, Unscheduled	<b>Crash Locations (HCL's)</b> HCL No. 1-100 (1-10), 101-200 (11-20), 201-300 (21-30), 301-400 (31-40), 401-800 (41-113)	<b>Mileage by Functional Class By Sheet</b> 0247 5 - Major Collector 3.320	<b>Mileage by Town By Sheet</b> CRAFTSBURY - S02471006 3.32 of 3.32	<b>DISTRICT</b> 9	<b>TOWN</b> CRAFTSBURY	<b>Date:</b> 12/05/19	<b>ROUTE</b> Maj-0247 ETE mileage: 5.25 to 8.57
<b>Speed Zones</b> 25, 30, 35, 40, 45, 50, 55, 60, 65					<b>Page Total Mileage: 3.320 mi</b>		<b>Page Total Mileage: 3.32 mi</b>			

For More Information Contact - Vermont Agency of Transportation, Policy, Planning and Intermodal Development Division - Mapping Section, 1 National Life Drive, Montpelier, VT 05633-5001 Telephone: 802-828-2600.