


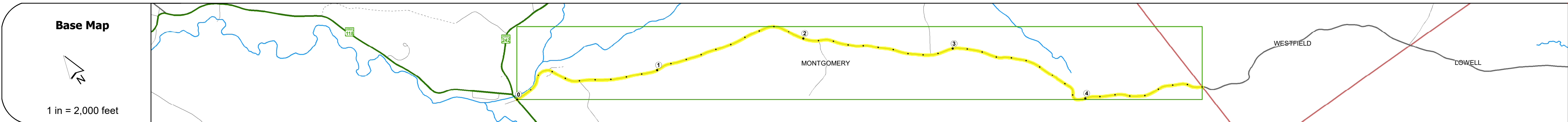
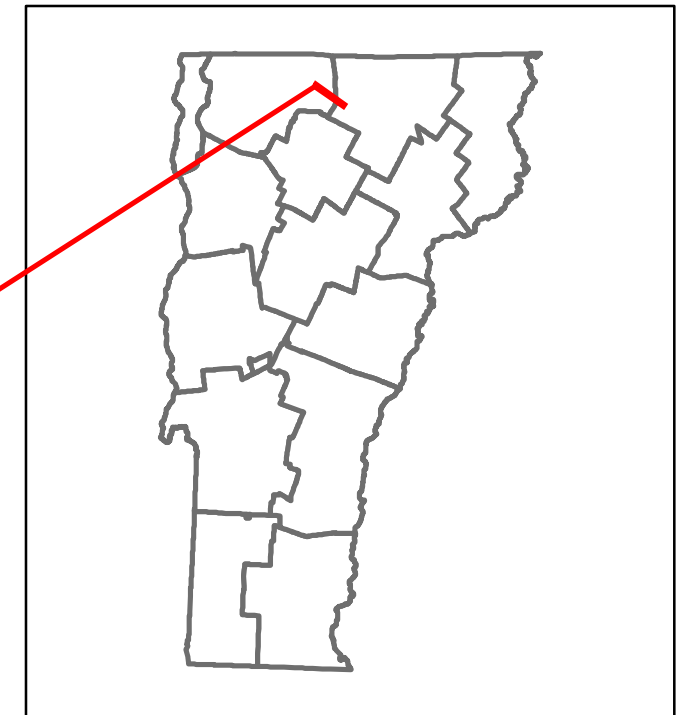


Route Log and Progress Chart

DRAFT

Please Note: Errors and Omissions May Exist.
Contact the VTrans Mapping Section with questions or concerns.

DISTRICT	TOWN	ROUTE
8	MONTGOMERY	Maj-0308



STRUCTURE DESCRIPTIONS

Bridge 4:
Slab - 1927
Structure No. 200308000406102
Length: 23'
Width: 23.0'
Facility Carried: TR 02 FAS 308
Structure Type: CONCRETE SLAB
Features Intersected: WADE BROOK
Maintenance/Ownership: Town


Road Widths	Travellane	Roadway	Lane Count	Base	Subbase
	18	18	2		

Curves	
--------	--

Grades	
--------	--

Guardrails	
------------	--

Rumblestrips	
--------------	--



Maintenance Garage	
--------------------	--

Speed Zone	
------------	--

Functional Class	5
------------------	---

National Highway System	
-------------------------	--

Limited Access Highway	
------------------------	--

Customer Service Level	
------------------------	--

Traffic Counters	
------------------	--

Year	ADT	Crash Locations
2018	310	250
2017	310	250
2016	333	243
2015	357	237
2014	380	230

Crash Locations	
-----------------	--

Historic Projects Unknown, Retreatment, Resurface, Bituminous Mix, Skiny Mix, Bituminous Seal, Surface Treated Gravel, Plant Mix, Reclaimed Base and Bituminous Concrete	Functional Class 1- Interstate System, 2- Other, 3- Principal Arterial, 4- Minor Arterial, 5- Major Collector, 6- Minor Collector	Curves Left, Right, Grades (down, up, down)	Traffic Counters Continuous (CTC), Weigh-In-Motion (WIM), Short-Term, Scheduled, Short-Term, Unscheduled	Crash Locations Fatal, Injury, Property Damage Only, Unknown Crash Type	Mileage by Functional Class By Sheet 0308 5 - Major Collector 4.800	Mileage by Town By Sheet MONTGOMERY - S03080610 4.8 of 4.8	DISTRICT 8	TOWN MONTGOMERY	Date: 12/02/19	ROUTE Maj-0308 ETE mileage: 0.0 to 4.8
Speed Zones 25, 30, 35, 40, 45, 50, 55, 60, 65						Page Total Mileage: 4.800 mi		Page Total Mileage: 4.8 mi		