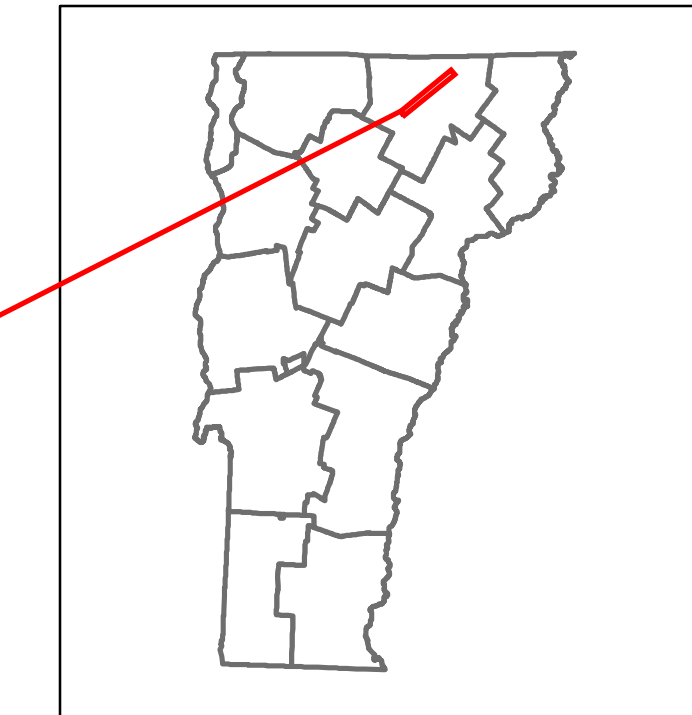
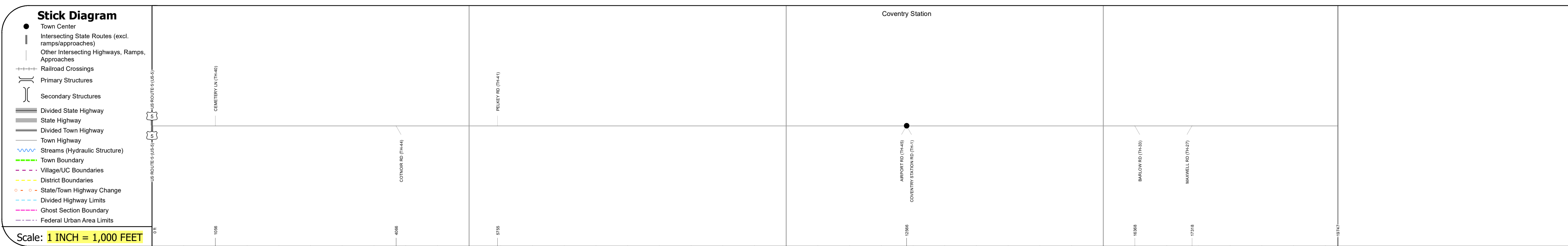
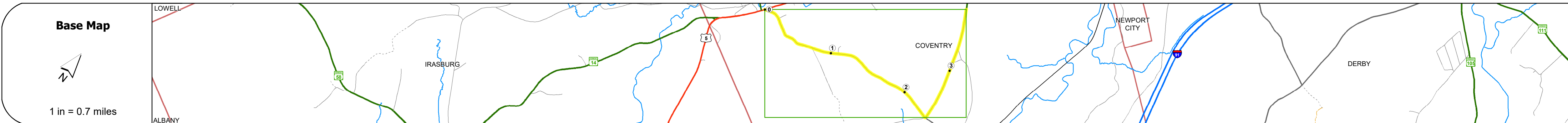


DISTRICT	TOWN	ROUTE
9	COVENTRY	Maj-0315



Maj-0315



STRUCTURE DESCRIPTIONS

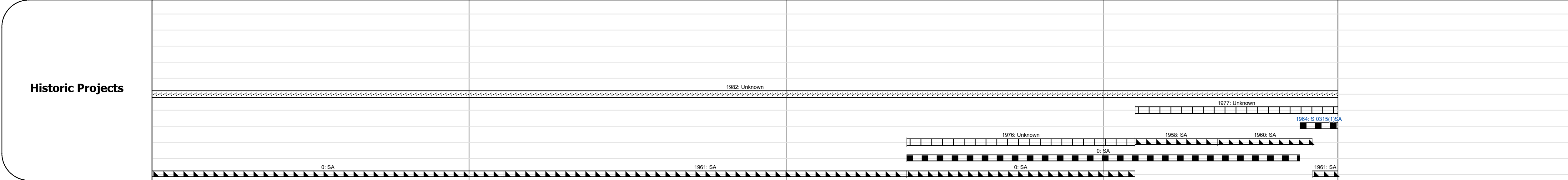
Road Widths	21	22	19
Travellane	21	22	19
Roadway			
Lane Count		2	
Base			
Subbase			

Curves			
--------	--	--	--

Grades			
--------	--	--	--

Guardrails			
------------	--	--	--

Rumblestrips			
--------------	--	--	--



Maintenance Garage			
--------------------	--	--	--

Speed Zone			
------------	--	--	--

Functional Class	5		
------------------	---	--	--

National Highway System			
-------------------------	--	--	--

Limited Access Highway			
------------------------	--	--	--

Customer Service Level			
------------------------	--	--	--

Traffic Counters	PS18		
------------------	------	--	--

AAADT	2018	510	490
	2017	520	500
	2016	507	453
	2015	493	407
	2014	480	360

Crash Locations	2018		
	2017		
	2016		
	2015		
	2014		

Historic Projects <ul style="list-style-type: none"> Unknown Bituminous Concrete Retreatment Resurface Bituminous Mix Skinny Mix Bituminous Seal 	Functional Class <ul style="list-style-type: none"> 1 - Interstate System 2 - Other Freeways and Expressways 3 - Principal Arterial 4 - Minor Arterial 5 - Major Collector 6 - Minor Collector 	Curves <ul style="list-style-type: none"> Left (degree) Right (degree) 	Grades <ul style="list-style-type: none"> grade up (percent) grade down (percent) 	Traffic Counters <ul style="list-style-type: none"> Continuous (CTC) Weight-In-Motion (WIM) Short-Term, Scheduled Short-Term, Unscheduled 	Crash Locations <ul style="list-style-type: none"> Fatal Injury Property Damage Only Unknown Crash Type 	Mileage by Functional Class By Sheet 0315 5 - Major collector 3.740	Mileage by Town By Sheet COVENTRY - S03151005 3.74 of 3.74	DISTRICT 9	TOWN COVENTRY	Date: 12/05/19	ROUTE Maj-0315
						Page Total Mileage: 3.740 mi	Page Total Mileage: 3.74 mi	1 of 1 TWN mileage: 0.0 to 3.74	ETE mileage: 0.0 to 3.74		