

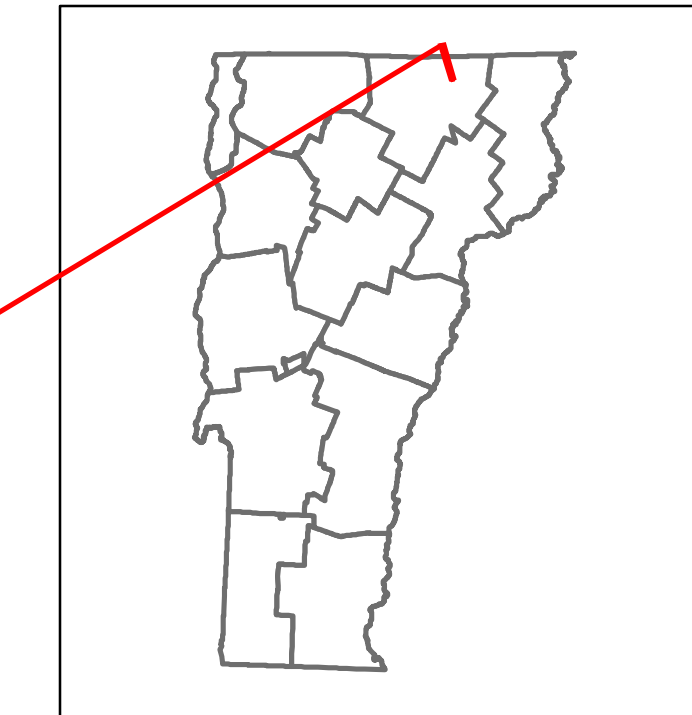


# Route Log and Progress Chart

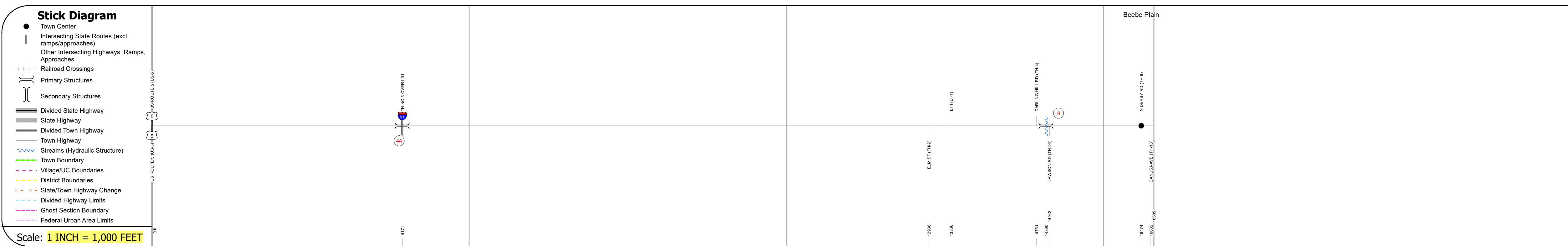
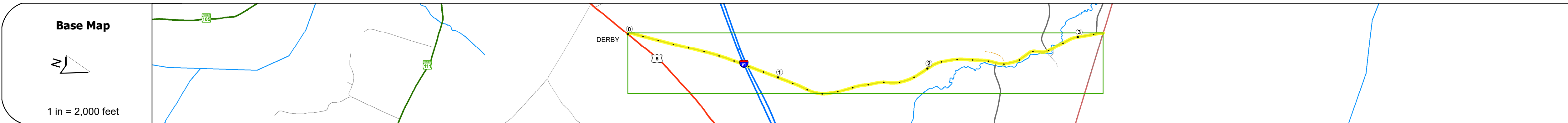
**DRAFT**

Please Note: Errors and Omissions May Exist.  
Contact the VTrans Mapping Section with questions or concerns.

DISTRICT	TOWN	ROUTE
9	DERBY	Maj-0319



Maj-0319



### STRUCTURE DESCRIPTIONS

**Bridge 4A:**  
Stringer/multi-beam or girder - 1963  
Structure No. 200319004A10072  
Length: 344'  
Width: 30.0'  
Under Clearance: 17.42'  
Facility Carried: TR 03 FAS 319  
Structure Type: 5 SP ROLLED BM  
Features Intersected: TH NO 3 OVER 1 91  
Surface: Bituminous  
Maintenance/Ownership: State

**Bridge 8:**  
Slab - 1989  
Structure No. 101007000810071  
Length: 26'  
Width: 34.0'  
Facility Carried: C2003 BYPASS  
Structure Type: CONCRETE SLAB  
Features Intersected: JOHNS RIVER  
Surface: Bituminous  
Maintenance/Ownership: Town

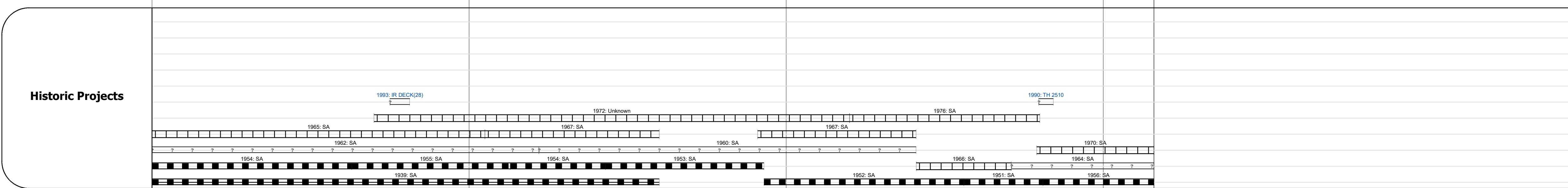
<b>Road Widths</b>	Travellane	20
	Roadway	20
	Lane Count	2
	Base	
	Subbase	

<b>Curves</b>	
---------------	--

<b>Grades</b>	
---------------	--

<b>Guardrails</b>	
-------------------	--

<b>Rumblestrips</b>	
---------------------	--



<b>Maintenance Garage</b>	
---------------------------	--

<b>Speed Zone</b>	
-------------------	--

<b>Functional Class</b>	5
-------------------------	---

<b>National Highway System</b>	
--------------------------------	--

<b>Limited Access Highway</b>	
-------------------------------	--

<b>Customer Service Level</b>	
-------------------------------	--

<b>Traffic Counters</b>	P220
-------------------------	------

<b>AADT</b>	2018	780	1100	900	730
	2017	790	1100	910	740
	2016	767	1067	940	783
	2015	743	1033	970	787
	2014	720	1000	1000	810

<b>Crash Locations</b>	2018				
	2017				
	2016				
	2015				
	2014				

<b>Historic Projects</b>	<b>Functional Class</b>	<b>Curves</b>	<b>Grades</b>	<b>Traffic Counters</b>	<b>Crash Locations</b>	<b>Mileage by Functional Class By Sheet</b>	<b>Mileage by Town By Sheet</b>
<ul style="list-style-type: none"> <li>Unknown</li> <li>Retreatment</li> <li>Resurface</li> <li>Bituminous Mix</li> <li>Skippy Mix</li> <li>Bituminous Seal</li> </ul>	<ul style="list-style-type: none"> <li>1 - Interstate System</li> <li>2 - Other Freeways and Expressways</li> <li>3 - Principal Arterial</li> <li>4 - Minor Arterial</li> <li>5 - Major Collector</li> <li>6 - Minor Collector</li> </ul>	<ul style="list-style-type: none"> <li>Left</li> <li>Right</li> </ul>	<ul style="list-style-type: none"> <li>Surface Treated</li> <li>Gravel</li> <li>Plant Mix</li> <li>Reclaimed Base and Bituminous Concrete</li> </ul>	<ul style="list-style-type: none"> <li>Continuous (CTC)</li> <li>Weight-In-Motion (WIM)</li> <li>Short-Term, Scheduled</li> <li>Short-Term, Unscheduled</li> </ul>	<ul style="list-style-type: none"> <li>Fatal</li> <li>Injury</li> <li>Property Damage Only</li> <li>Unknown Crash Type</li> </ul>	0319 5 - Major Collector 3.160	DERBY - S03191007 3.16 of 3.16
<b>Speed Zones</b> 25 30 35 40 45 50 55 60 65						<b>Page Total Mileage: 3.160 mi</b>	