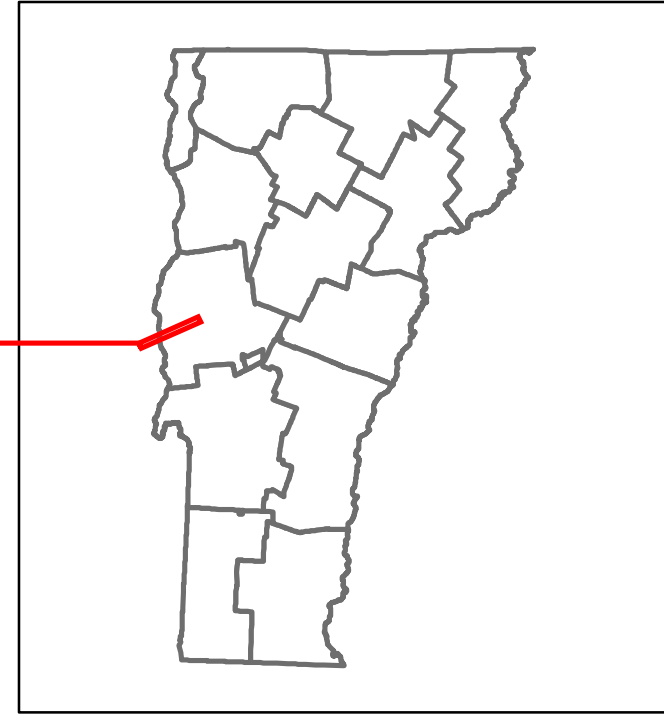
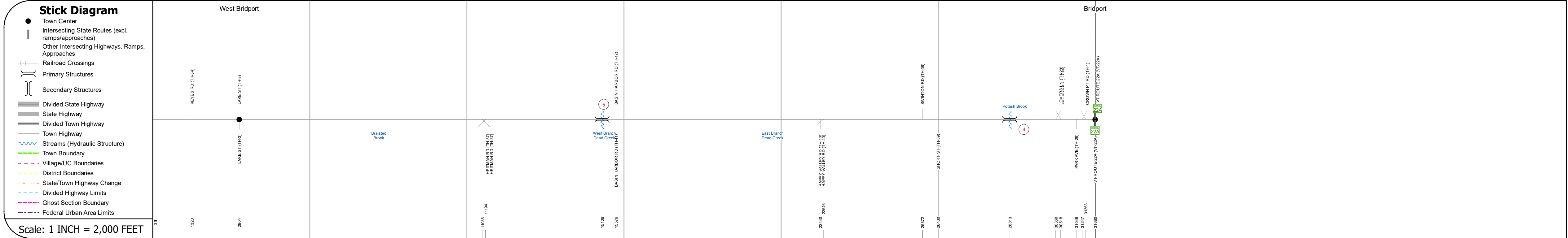
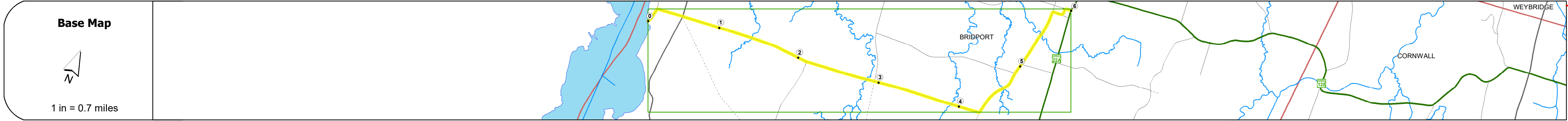


DISTRICT	TOWN	ROUTE
5	BRIDPORT	Min-0636



Min-0636



STRUCTURE DESCRIPTIONS

Bridge 5:
 Slab - 1940
 Structure No. 100102000501021
 Length: 54'
 Width: 25.6'
 Facility Carried: C2001
 Structure Type: PRESTRESSED SLAB
 Features Intersected: W. BR. DEAD CREEK
 Surface: Bituminous
 Maintenance/Ownership: Town

Bridge 4:
 Stringer/multi-beam or girder - 1938
 Structure No. 100102000401021
 Length: 64'
 Width: 20.8'
 Weight Limit: 10
 Facility Carried: C2001
 Structure Type: ROLLED BEAM
 Features Intersected: POTASH BROOK
 Surface: Bituminous
 Maintenance/Ownership: Town

Road Widths	Travellane	20
	Roadway	20
	Lane Count	2
	Base	
	Subbase	
Curves		
Grades		
Guardrails		
Rumblestrips		
Historic Projects		
Maintenance Garage		
Speed Zone		
Functional Class	6	
National Highway System		
Limited Access Highway		
Customer Service Level		
Traffic Counters		
ADT	2018	
	2017	
	2016	
	2015	
	2014	
Crash Locations	2018	
	2017	
	2016	
	2015	
	2014	

Historic Projects Unknown, Retreatment, Resurface, Bituminous Mix, Bituminous Seal, Surface Treated Gravel, Plant Mix, Reclaimed Base and Bituminous Concrete, Concrete, Gravel	Functional Class 1- Interstate System, 2- Other Freeways and Expressways, 3- Principal Arterial, 4- Minor Arterial, 5- Major Collector, 6- Minor Collector	Curves Left, Right, Grades (Left, Right)	Traffic Counters Continuous (CTC), Weigh-In-Motion (WIM), Short-Term, Scheduled, Short-Term, Unscheduled	Crash Locations Fatal, Injury, Property Damage Only, Unknown Crash Type, High Crash Locations (HCL's)	Mileage by Functional Class By Sheet 0636 6 - minor collector 6.000	Mileage by Town By Sheet BRIDPORT - S06360102 6.0 of 6.0	DISTRICT 5	TOWN BRIDPORT	Date: 12/02/19	ROUTE Min-0636
					Page Total Mileage: 6.000 mi	Page Total Mileage: 6.0 mi				