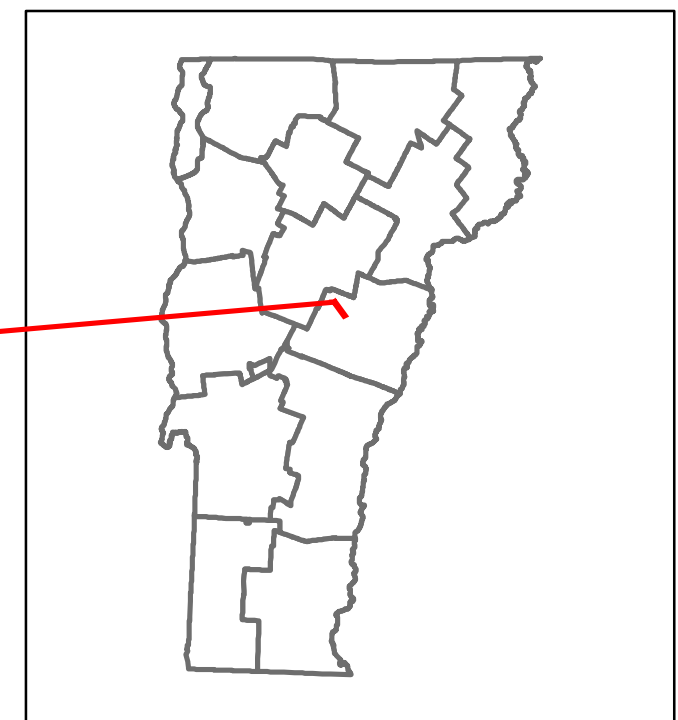
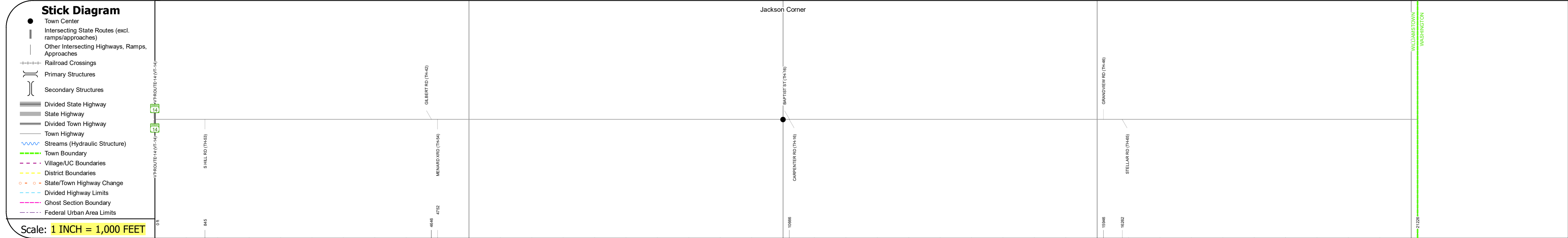
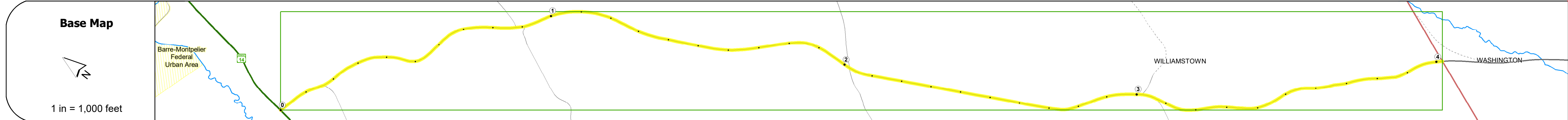


DISTRICT	TOWN	ROUTE
4	WILLIAMSTOWN	Min-0662



Min-0662



**STRUCTURE DESCRIPTIONS**

<b>Road Widths</b>	Travellane Roadway Lane Count Base Subbase								
<b>Curves</b>									
<b>Grades</b>									
<b>Guardrails</b>									
<b>Rumblestrips</b>									
<b>Historic Projects</b>									
<b>Maintenance Garage</b>									
<b>Speed Zone</b>									
<b>Functional Class</b>						6			
<b>National Highway System</b>									
<b>Limited Access Highway</b>									
<b>Customer Service Level</b>									
<b>Traffic Counters</b>									
<b>AAADT</b>	2018 2017 2016 2015 2014								
<b>Crash Locations</b>	2018 2017 2016 2015 2014								

<b>Historic Projects</b> Unknown, Retreatment, Resurface, Bituminous Mix, Skinny Mix, Bituminous Seal Bituminous Concrete, Cold Plane and Bituminous Concrete, Concrete, Gravel, Plant Mix, Reclaimed Base and Bituminous Concrete	<b>Functional Class</b> 1 - Interstate System, 2 - Other Freeways and Expressways, 3 - Principal Arterial, 4 - Minor Arterial, 5 - Major Collector, 6 - Minor Collector <b>Speed Zones</b> 25, 30, 35, 40, 45, 50, 55, 60, 65	<b>Curves</b> Left, Right <b>Grades</b> Left, Right, grade up, grade down <b>Road Widths</b> (ft)	<b>Traffic Counters</b> Continuous (CTC), Weigh-In-Motion (WIM), Short-Term, Scheduled, Short-Term, Unscheduled <b>AAADT</b> (AADT)	<b>Crash Locations</b> Fatal, Injury, Property Damage Only, Unknown Crash Type <b>High Crash Locations (HCL's)</b> Sections (& Intersections) HCL No. 1-100 (1-10), 101-200 (11-20), 201-300 (21-30), 301-400 (31-40), 401-800 (41-113)	<b>Mileage by Functional Class By Sheet</b> 0662 6 - minor collector 4.020	<b>Mileage by Town By Sheet</b> WILLIAMSTOWN - S06620917 4.02 of 4.02	<b>DISTRICT</b> 4	<b>TOWN</b> WILLIAMSTOWN	Date: 12/05/19 <b>1 of 1</b> TWN mileage: 0.0 to 4.02 ETE mileage: 0.0 to 4.02	<b>ROUTE</b> Min-0662
					<b>Page Total Mileage: 4.020 mi</b>		<b>Page Total Mileage: 4.02 mi</b>			

For More Information Contact - Vermont Agency of Transportation, Policy, Planning and Intermodal Development Division - Mapping Section, 1 National Life Drive, Montpelier, VT 05633-5001 Telephone: 802-828-2600.