

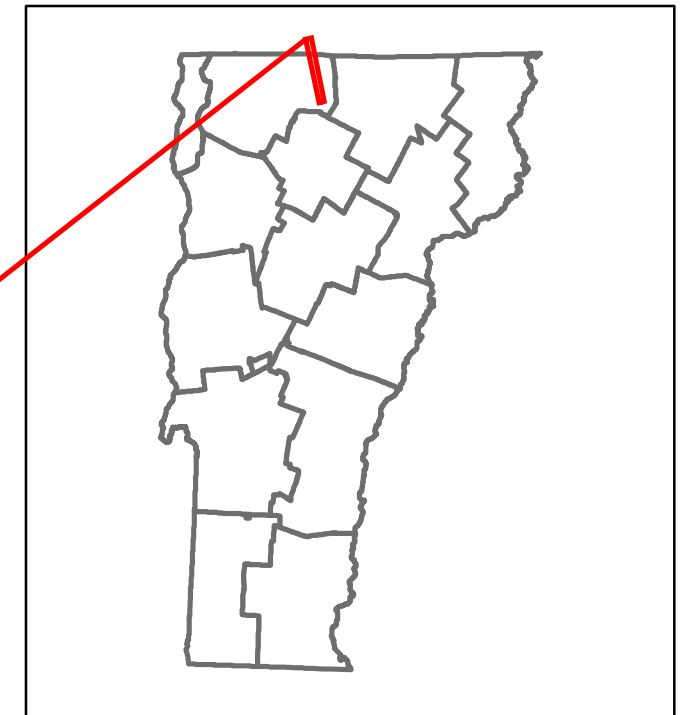


Route Log and Progress Chart


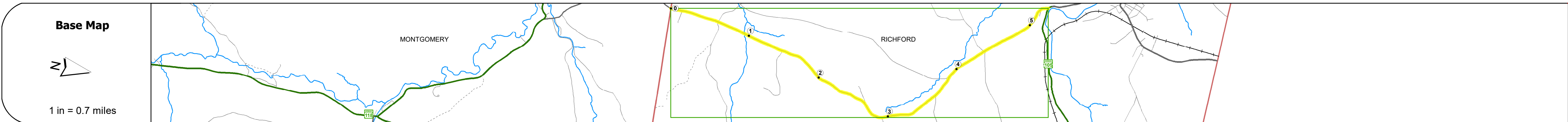
DRAFT

Please Note: Errors and Omissions May Exist.
Contact the VTrans Mapping Section with questions or concerns.

DISTRICT	TOWN	ROUTE
8	RICHFORD	Min-0812



Min-0812



STRUCTURE DESCRIPTIONS

Road Widths	Travellane Roadway Lane Count Base Subbase	
Curves		
Grades		
Guardrails		
Rumblestrips		
Historic Projects		
Maintenance Garage		
Speed Zone		
Functional Class		6
National Highway System		
Limited Access Highway		
Customer Service Level		
Traffic Counters		
AAADT	2018 2017 2016 2015 2014	
Crash Locations	2018 2017 2016 2015 2014	

Historic Projects Unknown, Retreatment, Resurface, Bituminous Mix, Skiny Mix, Bituminous Seal, Surface Treated Gravel, Plant Mix, Reclaimed Base and Bituminous Concrete	Functional Class 1- Interstate System, 2- Other Freeways and Expressways, 3- Principal Arterial, 4- Minor Arterial, 5- Major Collector, 6- Minor Collector	Curves Left, Right, Grades (degrees), Left grade up, Right grade down	Traffic Counters Continuous (CTC), Weigh-In-Motion (WIM), Short-Term, Scheduled, Short-Term, Unscheduled	Crash Locations Fatal, Injury, Property Damage Only, Unknown Crash Type	Mileage by Functional Class By Sheet 0812 6 - minor collector 5.330	Mileage by Town By Sheet RICHFORD - S08120611 5.33 of 5.33	DISTRICT 8	TOWN RICHFORD	Date: 12/02/19	ROUTE Min-0812 ETE mileage: 1.88 to 7.21
Speed Zones 15, 20, 30, 35, 40, 45, 50, 55, 60, 65						Page Total Mileage: 5.33 mi		Page Total Mileage: 5.33 mi		