

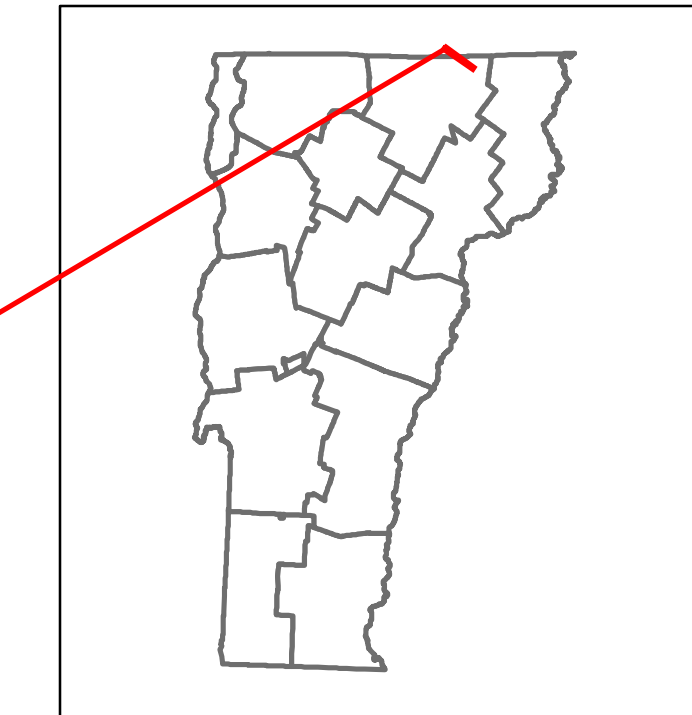


# Route Log and Progress Chart

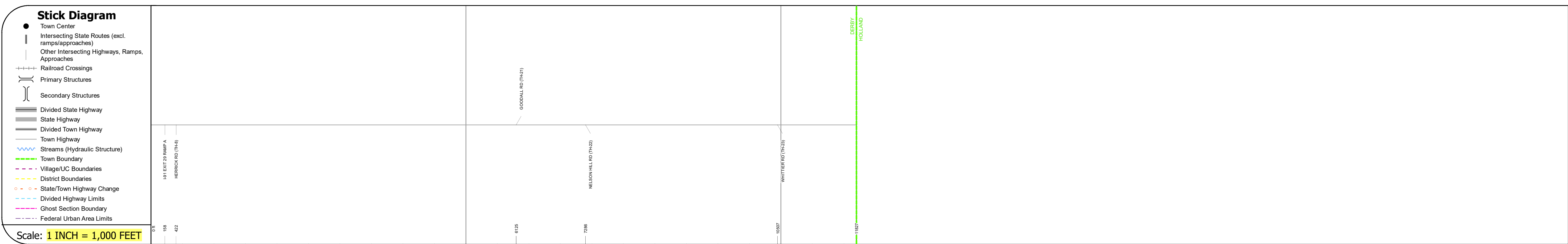
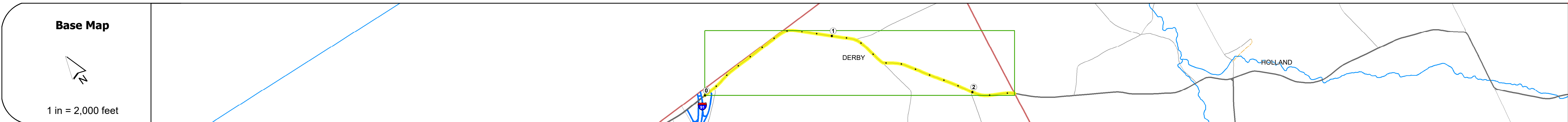
**DRAFT**

Please Note: Errors and Omissions May Exist.  
Contact the VTrans Mapping Section with questions or concerns.

| DISTRICT | TOWN  | ROUTE    |
|----------|-------|----------|
| 9        | DERBY | Min-0826 |



## Min-0826



| 0                              | 1 | 2 |
|--------------------------------|---|---|
| <b>Road Widths</b>             |   |   |
| Travellane                     |   |   |
| Roadway                        |   |   |
| Lane Count                     |   |   |
| Base                           |   |   |
| Subbase                        |   |   |
| <b>Curves</b>                  |   |   |
| <b>Grades</b>                  |   |   |
| <b>Guardrails</b>              |   |   |
| <b>Rumblestrips</b>            |   |   |
| <b>Historic Projects</b>       |   |   |
| <b>Maintenance Garage</b>      |   |   |
| <b>Speed Zone</b>              |   |   |
| <b>Functional Class</b>        |   |   |
| <b>National Highway System</b> |   |   |
| <b>Limited Access Highway</b>  |   |   |
| <b>Customer Service Level</b>  |   |   |
| <b>Traffic Counters</b>        |   |   |
| <b>AAADT</b>                   |   |   |
| 2018                           |   |   |
| 2017                           |   |   |
| 2016                           |   |   |
| 2015                           |   |   |
| 2014                           |   |   |
| <b>Crash Locations</b>         |   |   |
| 2018                           |   |   |
| 2017                           |   |   |
| 2016                           |   |   |
| 2015                           |   |   |
| 2014                           |   |   |

| STRUCTURE DESCRIPTIONS |  |
|------------------------|--|
|                        |  |

| Historic Projects  | Functional Class  | Curves  | Grades   | Traffic Counters  | Crash Locations   | Mileage by Functional Class By Sheet | Mileage by Town By Sheet       |
|--|---|---|--|---|---|--------------------------------------|--------------------------------|
| <ul style="list-style-type: none"> <li>Unknown</li> <li>Bituminous Concrete</li> <li>Retreatment</li> <li>Resurface</li> <li>Bituminous Mix</li> <li>Skippy Mix</li> <li>Bituminous Seal</li> <li>Surface Treated Gravel</li> <li>Plant Mix</li> <li>Reclaimed Base and Bituminous Concrete</li> <li>Concrete</li> <li>Gravel</li> </ul> | <ul style="list-style-type: none"> <li>1 - Interstate System</li> <li>2 - Other Freeways and Expressways</li> <li>3 - Principal Arterial</li> <li>4 - Minor Arterial</li> <li>5 - Major Collector</li> <li>6 - Minor Collector</li> </ul> | <ul style="list-style-type: none"> <li>Left</li> <li>Right</li> <li>grade up</li> <li>grade down</li> </ul> | <ul style="list-style-type: none"> <li>Continuous (CTC)</li> <li>Weight-In-Motion (WIM)</li> <li>Short-Term, Scheduled</li> <li>Short-Term, Unscheduled</li> </ul> | <ul style="list-style-type: none"> <li>Fatal</li> <li>Injury</li> <li>Property Damage Only</li> <li>Unknown Crash Type</li> </ul> | <ul style="list-style-type: none"> <li>1 - 100 (1 - 10)</li> <li>101 - 200 (11 - 20)</li> <li>201 - 300 (21 - 30)</li> <li>301 - 400 (31 - 40)</li> <li>401 - 800 (41 - 113)</li> </ul> | 0826 6 - minor collector 2.240       | DERBY - S08261007 2.24 of 2.24 |
| <p>Indicated plans available - <a href="http://vtransmap01.ad.state.vt.us/tpdpr/DIwebstore/">http://vtransmap01.ad.state.vt.us/tpdpr/DIwebstore/</a></p>   |   |   |  |   |   | Page Total Mileage: 2.240 mi         | Page Total Mileage: 2.24 mi    |

| DISTRICT | TOWN  | Date: 12/05/19 | ROUTE                    |
|----------|-------|----------------|--------------------------|
| 9        | DERBY |                | Min-0826                 |
|          |       | 1 of 1         | ETE mileage: 0.0 to 2.24 |