

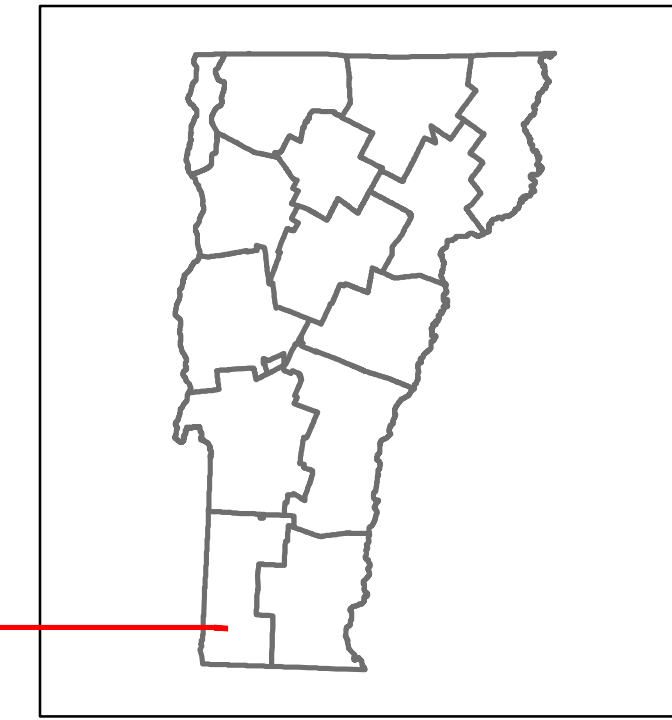


Route Log and Progress Chart

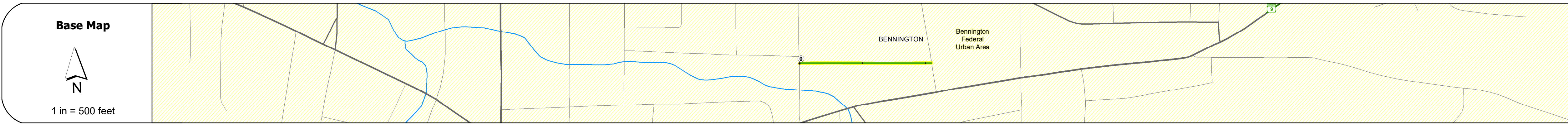
DRAFT

Please Note: Errors and Omissions May Exist. Contact the VTrans Mapping Section with questions or concerns.

DISTRICT	TOWN	ROUTE
1	BENNINGTON	Min-1011




Min-1011



Base Map



1 in = 500 feet



STRUCTURE DESCRIPTIONS

Road Widths	<table border="1"> <tr> <td>Travellane</td> <td>20</td> </tr> <tr> <td>Roadway</td> <td>20</td> </tr> <tr> <td>Lane Count</td> <td>2</td> </tr> <tr> <td>Base</td> <td></td> </tr> <tr> <td>Subbase</td> <td></td> </tr> </table>	Travellane	20	Roadway	20	Lane Count	2	Base		Subbase	
Travellane	20										
Roadway	20										
Lane Count	2										
Base											
Subbase											

Curves	
---------------	--

Grades	
---------------	--

Guardrails	
-------------------	--

Rumblestrips	
---------------------	--

Historic Projects	
--------------------------	--

Maintenance Garage	
---------------------------	--

Speed Zone	
-------------------	--

Functional Class	5
-------------------------	---

National Highway System	
--------------------------------	--

Limited Access Highway	
-------------------------------	--

Customer Service Level	
-------------------------------	--

Traffic Counters	8008
-------------------------	------

AAADT	2018: 230
	2017: 230
	2016: 230
	2015: 210
	2014: 200

Crash Locations	2018: 1
	2017: 0
	2016: 0
	2015: 0
	2014: 0

Historic Projects

- Unknown
- Retreatment
- Resurface
- Bituminous Mix
- Skinny Mix
- Bituminous Seal
- Surface Treated Gravel
- Plant Mix
- Reclaimed Base and Bituminous Concrete
- Concrete
- Gravel

Functional Class

- 1 - Interstate System
- 2 - Other Freeways and Expressways
- 3 - Principal Arterial
- 4 - Minor Arterial
- 5 - Major Collector
- 6 - Minor Collector

Speed Zones

125 30 35 40 45 50 55 60 65

Curves

Left (degrees) Right

Grades

Special grade up Special grade down

Road Widths

(ft)

Traffic Counters

Continuous (CTC)

Weight-In-Motion (WIM)

Short-Term, Scheduled

Short-Term, Unscheduled

Crash Locations

Fatal Injury Unknown

High Crash Locations (HCL's)

Sections (& Intersections)

1 - 100 (1 - 10) 201 - 300 (21 - 30)

101 - 200 (11 - 20) 401 - 800 (41 - 113)

Mileage by Functional Class By Sheet

1011 5 - Major Collector 0.210

Mileage by Town By Sheet

BENNINGTON - S10110202 0.21 of 0.21

Page Total Mileage: 0.21 mi

DISTRICT

1

TOWN

BENNINGTON

Date: 12/05/19

ROUTE

Min-1011

ETE mileage: 0.0 to 0.21

1 of 1

TWN mileage: 0.0 to 0.21