

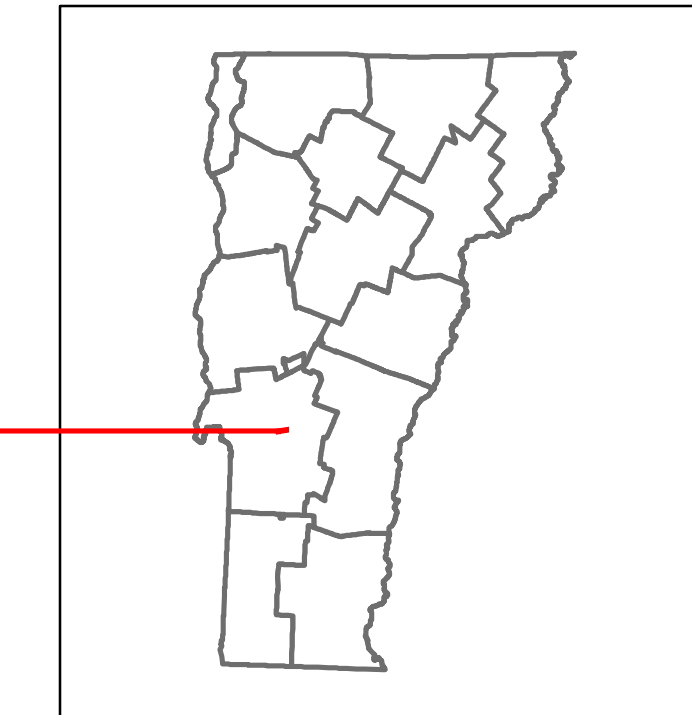


Route Log and Progress Chart

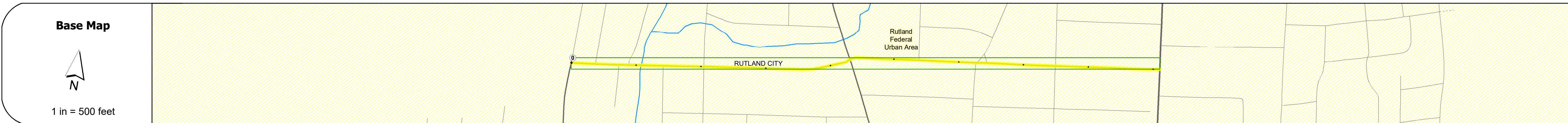
DRAFT

Please Note: Errors and Omissions May Exist.
Contact the VTrans Mapping Section with questions or concerns.

DISTRICT	TOWN	ROUTE
3	RUTLAND CITY	Urb-3006



Urb-3006



STRUCTURE DESCRIPTIONS	
Bridge 23:	Stringer/multi-beam or girder - 1950
	Structure No: 203006002311192
	Length: 99'
	Width: 25.9'
	Weight Limit: 15
	Facility Carried: CITY CRESC
	Structure Type: ROLLED BEAM
	Features Intersected: EAST CREEK
	Surface: Concrete
	Maintenance/Ownership: City/Municipal

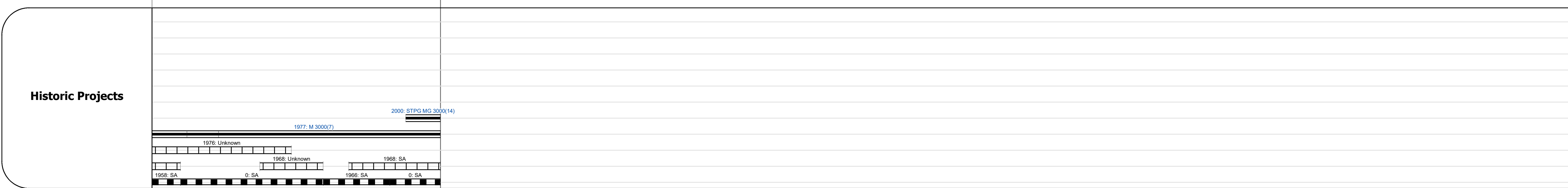
Road Widths	Travellane	Roadway	Lane Count	Base	Subbase
0-20	26	24	26	28	30
20-24	26	24	26	28	30
24-28	26	24	26	28	30
28-30	26	24	26	28	30
30-34	26	24	26	28	30

Curves	
--------	--

Grades	
--------	--

Guardrails	
------------	--

Rumblestrips	
--------------	--



Maintenance Garage	
--------------------	--

Speed Zone	
------------	--

Functional Class	5
------------------	---

National Highway System	
-------------------------	--

Limited Access Highway	
------------------------	--

Customer Service Level	
------------------------	--

Traffic Counters	R099, R724, R204
------------------	------------------

Year	0-20	20-24	24-28	28-30	30-34
2018	2400	2400	3400	4700	4400
2017	2400	2400	3400	4800	4500
2016	2400	2400	3400	4800	4500
2015	2400	2400	3400	4800	4500
2014	2400	2400	3400	4700	4400

Year	0-20	20-24	24-28	28-30	30-34
2018					
2017					
2016					
2015					
2014					

Historic Projects <ul style="list-style-type: none"> Unknown Retreatment Resurface Bituminous Mix Skinny Mix Bituminous Seal Gravel Surface Treated Gravel Cold Plane and Bituminous Concrete Reclaimed Base and Bituminous Concrete Concrete 	Functional Class <ul style="list-style-type: none"> 1 - Interstate System 2 - Other Freeways and Expressways 3 - Principal Arterial 4 - Minor Arterial 5 - Major Collector 6 - Minor Collector 	Curves <ul style="list-style-type: none"> Left (degrees) Right (degrees) 	Grades <ul style="list-style-type: none"> grade up (percent) grade down (percent) 	Traffic Counters <ul style="list-style-type: none"> Continuous (CTC) Weight-In-Motion (WIM) Short-Term, Scheduled (counter ID) Short-Term, Unscheduled 	Crash Locations <ul style="list-style-type: none"> Fatal Injury Property Damage Only Unknown Crash Type 	Mileage by Functional Class By Sheet 3006 5 - Major Collector 0.910 Page Total Mileage: 0.910 mi	Mileage by Town By Sheet RUTLAND CITY - S30061119 0.91 of 0.91 Page Total Mileage: 0.91 mi	DISTRICT 3	TOWN RUTLAND CITY	Date: 12/05/19 1 of 1 TWN mileage: 0.0 to 0.91	ROUTE Urb-3006 ETE mileage: 0.0 to 0.91
--	--	--	---	--	---	--	--	----------------------	-----------------------------	---	---

For More Information Contact - Vermont Agency of Transportation, Policy, Planning and Intermodal Development Division - Mapping Section, 1 National Life Drive, Montpelier, VT 05633-5001 Telephone: 802-828-2600.