

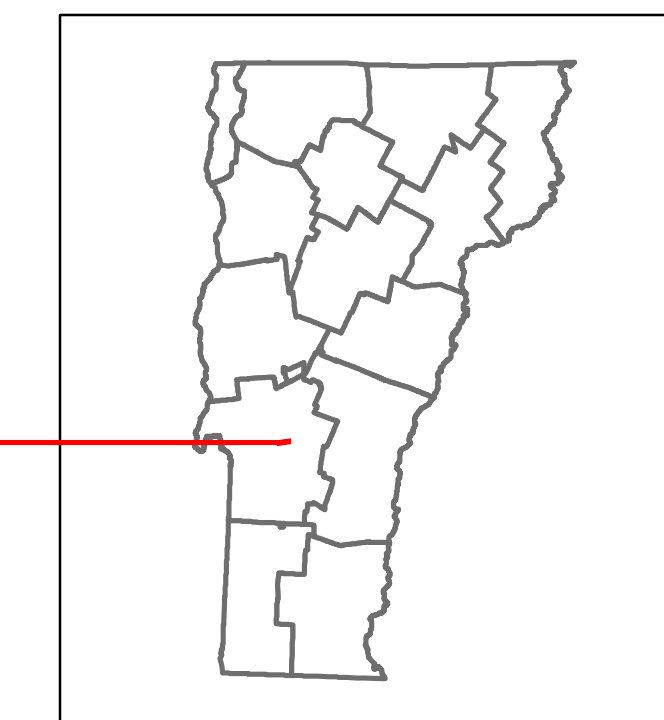


# Route Log and Progress Chart


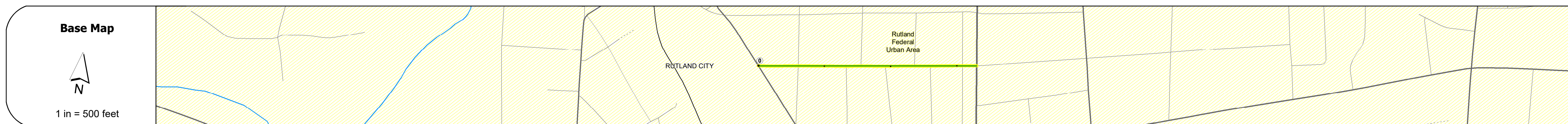
DRAFT

Please Note: Errors and Omissions May Exist. Contact the VTrans Mapping Section with questions or concerns.

DISTRICT	TOWN	ROUTE
3	RUTLAND CITY	Urb-3062



Urb-3062



## STRUCTURE DESCRIPTIONS

Road Widths	Travellane	Roadway	Lane Count	Base	Subbase
	35	22	2	36	27

<b>Curves</b>	
---------------	--

<b>Grades</b>	
---------------	--

<b>Guardrails</b>	
-------------------	--

<b>Rumblestrips</b>	
---------------------	--

<b>Historic Projects</b>	
--------------------------	--

<b>Maintenance Garage</b>	
---------------------------	--

<b>Speed Zone</b>	
-------------------	--

<b>Functional Class</b>	5
-------------------------	---

<b>National Highway System</b>	
--------------------------------	--

<b>Limited Access Highway</b>	
-------------------------------	--

<b>Customer Service Level</b>	
-------------------------------	--

<b>Traffic Counters</b>	R217										
<b>AADT</b>	<table border="1"> <tr><td>2018</td><td>3600</td></tr> <tr><td>2017</td><td>3600</td></tr> <tr><td>2016</td><td>3600</td></tr> <tr><td>2015</td><td>3600</td></tr> <tr><td>2014</td><td>3500</td></tr> </table>	2018	3600	2017	3600	2016	3600	2015	3600	2014	3500
2018	3600										
2017	3600										
2016	3600										
2015	3600										
2014	3500										

<b>Crash Locations</b>	<table border="1"> <tr><td>2018</td><td>□</td></tr> <tr><td>2017</td><td>□</td></tr> <tr><td>2016</td><td>□</td></tr> <tr><td>2015</td><td>□</td></tr> <tr><td>2014</td><td>□</td></tr> </table>	2018	□	2017	□	2016	□	2015	□	2014	□
2018	□										
2017	□										
2016	□										
2015	□										
2014	□										

<b>Historic Projects</b> Unknown, Retreatment, Resurface, Bituminous Mix, Skiny Mix, Bituminous Seal, Concrete, Gravel, Plant Mix, Reclaimed Base and Bituminous Concrete	<b>Functional Class</b> 1 - Interstate System, 2 - Other Freeways and Expressways, 3 - Principal Arterial, 4 - Minor Arterial, 5 - Major Collector, 6 - Minor Collector	<b>Curves</b> Left (degrees), Right (degrees)	<b>Grades</b> Left (percent), Right (percent), grade up, grade down	<b>Traffic Counters</b> Continuous (CTC), Weigh-In-Motion (WIM), Short-Term, Scheduled, Short-Term, Unscheduled	<b>Crash Locations</b> Fatal, Injury, Property Damage Only, Unknown Crash Type	<b>High Crash Locations (HCL's)</b> Sections (& Intersections) HCL No. 1-100 (1-10), 101-200 (11-20), 201-300 (21-30), 301-400 (31-40), 401-500 (41-50), 501-600 (51-60), 601-700 (61-70), 701-800 (71-80), 801-900 (81-90), 901-1000 (91-100)	<b>Mileage by Functional Class By Sheet</b> 3062 5 - Major Collector 0.330	<b>Mileage by Town By Sheet</b> RUTLAND CITY - S30621119 0.33 of 0.33	<b>DISTRICT</b> 3	<b>TOWN</b> RUTLAND CITY	<b>Date:</b> 12/05/19	<b>ROUTE</b> Urb-3062 ETE mileage: 0.0 to 0.33
<b>Page Total Mileage: 0.330 mi</b>								<b>Page Total Mileage: 0.33 mi</b>				