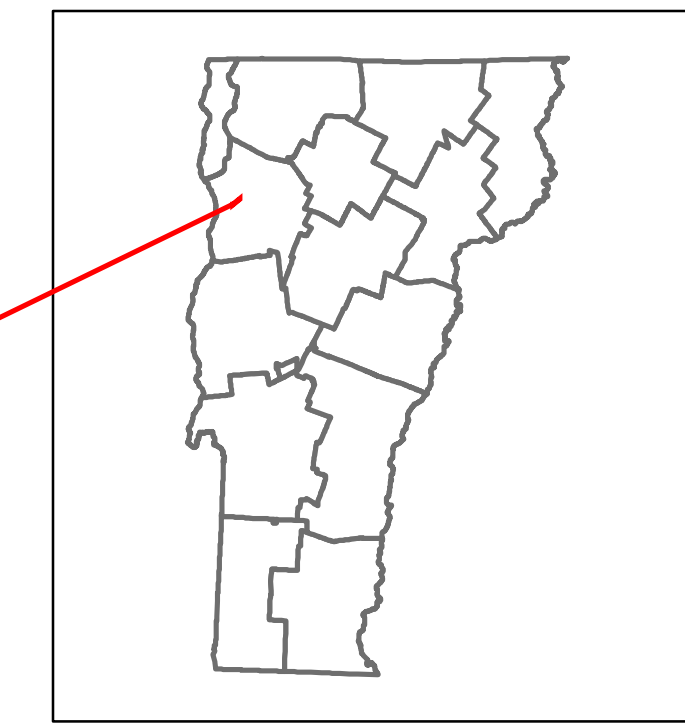


Route Log and Progress Chart


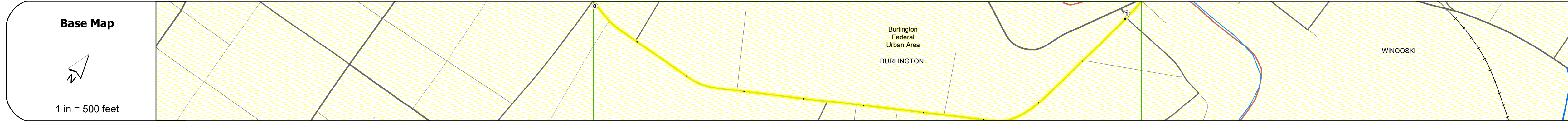
DRAFT

Please Note: Errors and Omissions May Exist.
Contact the VTrans Mapping Section with questions or concerns.

DISTRICT	TOWN	ROUTE
5	BURLINGTON	Urb-5014



Urb-5014



STRUCTURE DESCRIPTIONS

Road Widths	Travel Lane	34	32	33	32	32	36	35	30	35	38
	Roadway	42	40	41	40	40	40	35	30	35	38
	Lane Count										
	Subbase										

Curves	
---------------	--

Grades	
---------------	--

Guardrails	
-------------------	--

Rumblestrips	
---------------------	--

Historic Projects	1988: Unknown	1986: M 5000/1318
	1970: Unknown	
	0: SA	

Maintenance Garage	
---------------------------	--

Speed Zone	
-------------------	--

Functional Class	4
-------------------------	---

National Highway System	
--------------------------------	--

Limited Access Highway	
-------------------------------	--

Customer Service Level	
-------------------------------	--

Traffic Counters	D145	D022	D154
-------------------------	------	------	------

AADT	2018	14800	13300	10200	15300
	2017	15000	13500	10300	15500
	2016	15000	13500	10300	15500
	2015	14900	13900	10600	14700
	2014	14800	14200	10800	13800

Crash Locations	2018	HCL Section No. 119	HCL Intersection No. 15	HCL Intersection No. 6
	2017			
	2016			
	2015			
	2014			

Historic Projects

- Unknown
- Bituminous Concrete
- Retreatment
- Resurface
- Bituminous Mix
- Skinny Mix
- Bituminous Seal

Functional Class

- 1 - Interstate System
- 2 - Other Freeways and Expressways
- 3 - Principal Arterial
- 4 - Minor Arterial
- 5 - Major Collector
- 6 - Minor Collector

Speed Zones

Indicated plans available - <http://vtransmap01.ad.state.vt.us/rp/dgr/D/webstore/>

Curves

- Left
- Right

Grades

- grade up
- grade down

Road Widths

(ft)

Traffic Counters

- Continuous (CTC)
- Weigh-In-Motion (WIM)
- Short-Term, Scheduled
- Short-Term, Unscheduled

Crash Locations

- Fatal
- Injury
- Property Damage Only
- Unknown Crash Type

High Crash Locations (HCL's)

Sections (& Intersections)

HCL No. 1-100 (1-10)

HCL No. 101-200 (11-20)

HCL No. 201-300 (21-30)

HCL No. 301-400 (31-40)

HCL No. 401-800 (41-113)

Mileage by Functional Class By Sheet

5014 4 - minor Arterial 1.040

Mileage by Town By Sheet

BURLINGTON - S50140403 1.04 of 1.04

DISTRICT 5

TOWN BURLINGTON

Date: 12/06/19

ROUTE Urb-5014

ETE mileage: 0.0 to 1.04

Page Total Mileage: 1.04 mi