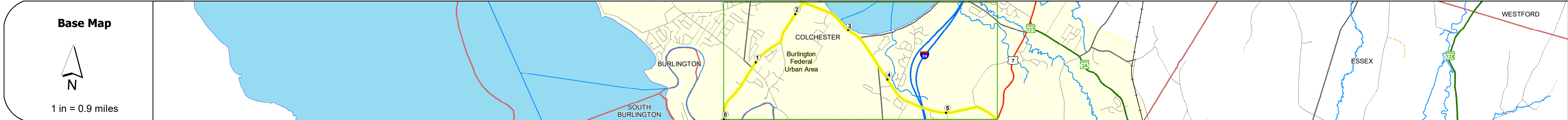
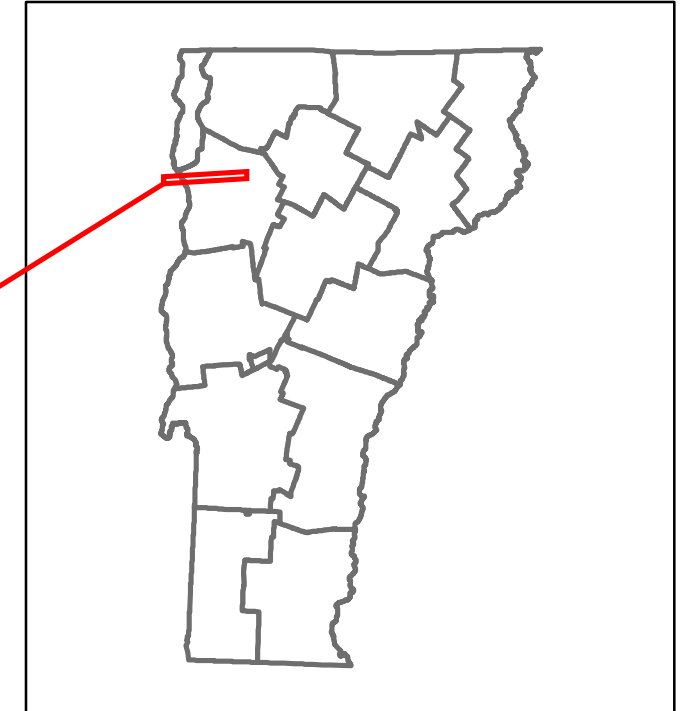


DISTRICT	TOWN	ROUTE
5	COLCHESTER	Urb-5600



STRUCTURE DESCRIPTIONS

Bridge 5:
Stringer/multi-beam or girder - 1983
Structure No. 205009000504032
Length: 690'
Width: 42.6'
Facility Carried: FAU VT127
Structure Type: 3-SP CONT.HNCH PL GR
Features Intersected: WINDOOSKI RIVER
Surface: Bituminous
Maintenance/Ownership: City/Municipal

Bridge D75:
Stringer/multi-beam or girder - 1964
Structure No. 2004050D7504051
Length: 261'
Width: 24.0'
Under Clearance: 16.33'
Facility Carried: TR 00TH9
Structure Type: 4-SP ROLLED BEAM
Features Intersected: TH NO 9 OVER I 89
Surface: Bituminous
Maintenance/Ownership: State

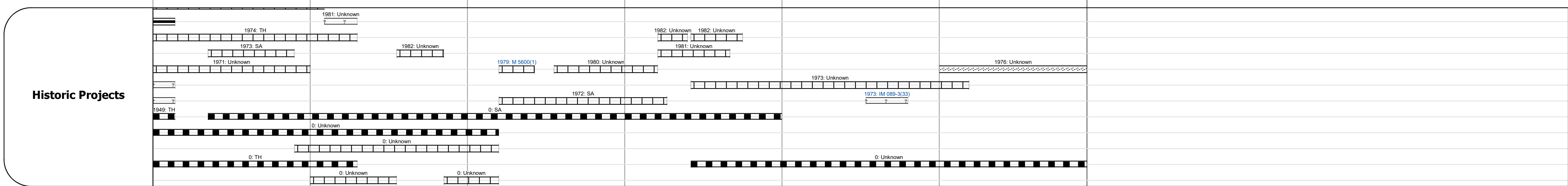
Road Widths	42	40	30	42	27	30	28	30	28	28	48
Lane Count	2	2	2	2	2	2	2	2	2	2	2
Base	8" Plant Mix			6" Bit. Conc.			6" Bit. Conc.			6" Bit. Conc.	
Subbase	24" Crushed Stone			12" Crushed Stone			12" Crushed Stone			12" Crushed Stone	

Curves	10
---------------	----

Grades	
---------------	--

Guardrails	
-------------------	--

Rumblestrips	
---------------------	--



Maintenance Garage	
---------------------------	--

Speed Zone	
-------------------	--

Functional Class	4
-------------------------	---

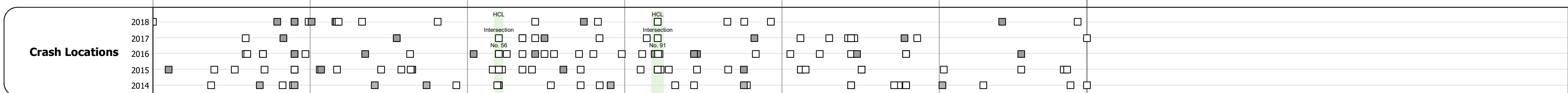
National Highway System	
--------------------------------	--

Limited Access Highway	
-------------------------------	--

Customer Service Level	
-------------------------------	--

Traffic Counters	
-------------------------	--

AADT	2018	12500	9200	13800	10300	8900
	2017	12700	9300	14000	10400	9000
	2016	12700	9300	14000	10400	9000
	2015	12600	9300	14000	10400	8900
	2014	12600	9400	14100	10500	8900



<p>Historic Projects</p> <ul style="list-style-type: none"> Unknown Retreatment Resurface Bituminous Mix Skippy Mix Bituminous Seal 	<p>Functional Class</p> <ul style="list-style-type: none"> 1 - Interstate System 2 - Other Freeways and Expressways 3 - Principal Arterial 4 - Minor Arterial 5 - Major Collector 6 - Minor Collector 	<p>Curves</p> <ul style="list-style-type: none"> Left (dogleg) Right 	<p>Grades</p> <ul style="list-style-type: none"> grade up grade down 	<p>Traffic Counters</p> <ul style="list-style-type: none"> Continuous (CTC) Weigh-In-Motion (WIM) Short-Term, Scheduled Short-Term, Unscheduled 	<p>Crash Locations</p> <ul style="list-style-type: none"> Fatal Injury Property Damage Only Unknown Crash Type <p>High Crash Locations (HCL's)</p> <p>Sections (& Intersections)</p> <p>HCL No. 1 - 100 (1 - 10) 201 - 300 (21 - 30) 301 - 400 (31 - 40) 401 - 800 (41 - 113)</p>	<p>Mileage by Functional Class By Sheet</p> <p>5600 4 - minor Arterial 5.940</p>	<p>Mileage by Town By Sheet</p> <p>COLCHESTER - S56000405 5.94 of 5.94</p>	<p>DISTRICT</p> <p>5</p>	<p>TOWN</p> <p>COLCHESTER</p>	<p>Date: 12/02/19</p>	<p>ROUTE</p> <p>Urb-5600</p> <p>ETE mileage: 0.0 to 5.94</p>
<p>Page Total Mileage: 5.94 mi</p>										<p>1 of 1</p> <p>TWN mileage: 0.0 to 5.94</p>	