

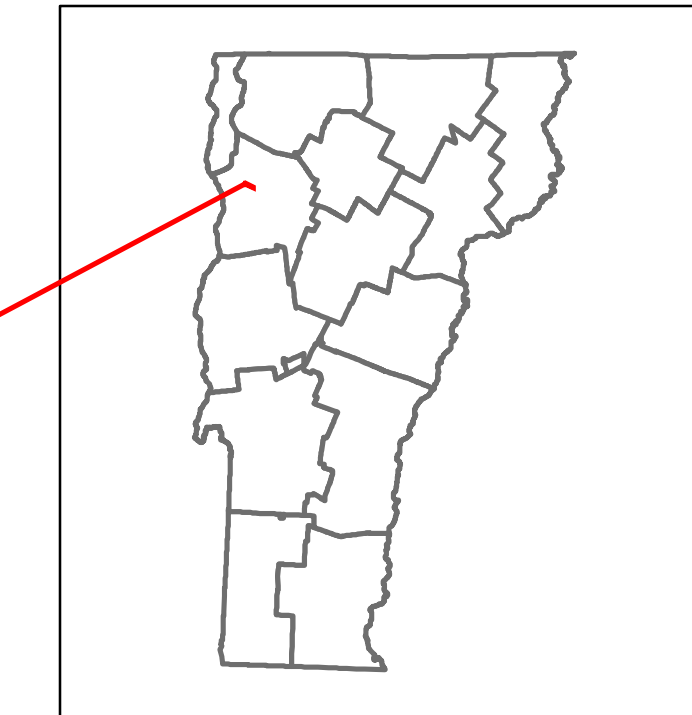


# Route Log and Progress Chart




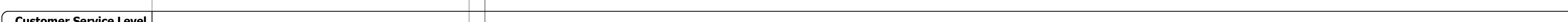










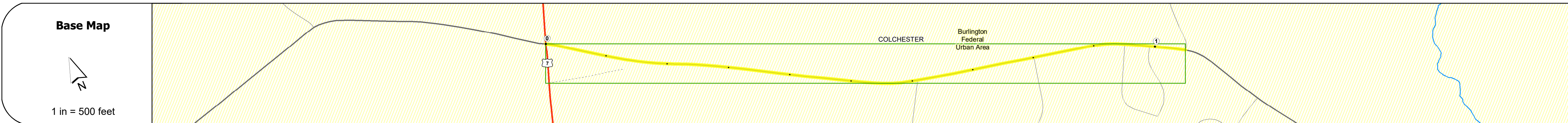
**DRAFT**

Please Note: Errors and Omissions May Exist.  
Contact the VTrans Mapping Section with questions or concerns.

DISTRICT	TOWN	ROUTE
5	COLCHESTER	Urb-5616



Urb-5616



STRUCTURE DESCRIPTIONS	

<b>Historic Projects</b> Unknown, Bituminous Concrete, Retreatment, Resurface, Bituminous Mix, Skiny Mix, Bituminous Seal, Surface Treated Gravel, Plant Mix, Reclaimed Base and Bituminous Concrete	<b>Functional Class</b> 1 - Interstate System, 2 - Other Freeways and Expressways, 3 - Principal Arterial, 4 - Minor Arterial, 5 - Major Collector, 6 - Minor Collector	<b>Curves</b> Left, Right, Grades (grade up, grade down)	<b>Traffic Counters</b> Continuous (CTC), Weigh-In-Motion (WIM), Short-Term, Scheduled (counter ID), AADT (AADT)	<b>Crash Locations</b> Fatal, Injury, Property Damage Only, Unknown Crash Type, High Crash Locations (HCL's)	<b>Mileage by Functional Class By Sheet</b> 5616 4 - minor Arterial 1.050	<b>Mileage by Town By Sheet</b> COLCHESTER - S56160405 1.05 of 1.05	<b>DISTRICT</b> 5	<b>TOWN</b> COLCHESTER	Date: 12/06/19	<b>ROUTE</b> Urb-5616
					<b>Page Total Mileage: 1.050 mi</b>		<b>Page Total Mileage: 1.05 mi</b>		<b>1 of 1</b> TWN mileage: 0.0 to 1.05	ETE mileage: 0.0 to 1.05