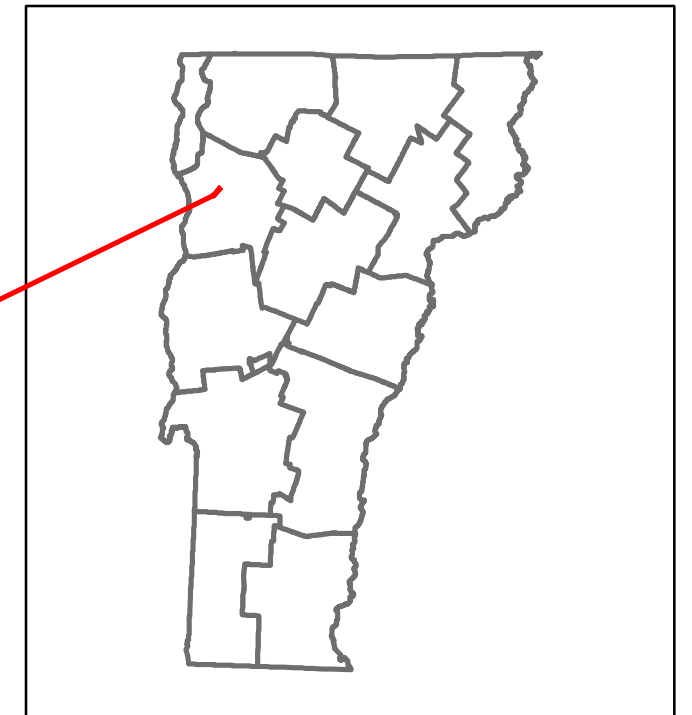

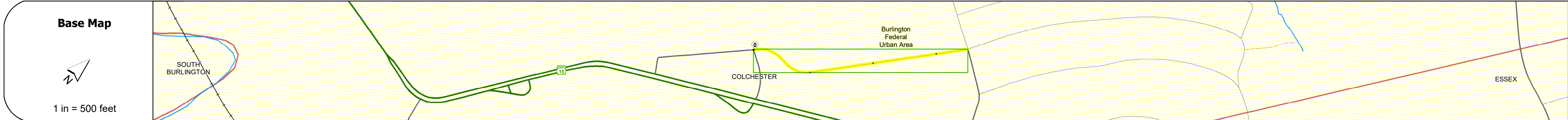


DISTRICT	TOWN	ROUTE
5	COLCHESTER	Urb-5620



Urb-5620



STRUCTURE DESCRIPTIONS

Road Widths	Travellane: 20 Roadway: 28 Lane Count: 2 Base: Subbase:
Curves	
Grades	
Guardrails	
Rumblestrips	
Historic Projects	
Maintenance Garage	
Speed Zone	
Functional Class	5
National Highway System	
Limited Access Highway	
Customer Service Level	
Traffic Counters	
AADT	2018: 2000 2017: 2000 2016: 2000 2015: 1300 2014: 670
Crash Locations	2018: 1 2017: 1 2016: 1 2015: 0 2014: 1

DISTRICT	TOWN	Date: 12/06/19	ROUTE
5	COLCHESTER	1 of 1 ETE mileage: 0.0 to 0.35	Urb-5620 ETE mileage: 0.0 to 0.35

Historic Projects Unknown, Retreatment, Resurface, Bituminous Mix, Skiny Mix, Bituminous Seal, Bituminous Concrete, Cold Plane and, Reclaimed Base and Bituminous Concrete, Surface Treated Gravel, Plant Mix, Concrete	Functional Class 1- Interstate System, 2- Other, 3- Principal Arterial, 4- Minor Arterial, 5- Major Collector, 6- Minor Collector	Curves Left, Right, Grades: Left (down), Right (up), Left (down), Right (up)	Traffic Counters Continuous (CTC), Weigh-In-Motion (WIM), Short-Term, Scheduled, Short-Term, Unscheduled	Crash Locations Fatal, Injury, Property Damage Only, Unknown Crash Type, High Crash Locations (HCL's)	Mileage by Functional Class By Sheet 5 - Major Collector: 0.350	Mileage by Town By Sheet COLCHESTER - S56200405: 0.35 of 0.35	DISTRICT 5	TOWN COLCHESTER	Date: 12/06/19	ROUTE Urb-5620 ETE mileage: 0.0 to 0.35	
Speed Zones 25, 30, 35, 40, 45, 50, 55, 60, 65						AADT 125, 150, 200, 300, 400, 500, 600, 700, 800, 900, 1000, 1100, 1200, 1300, 1400, 1500, 1600, 1700, 1800, 1900, 2000	Page Total Mileage: 0.350 mi	Page Total Mileage: 0.35 mi			