

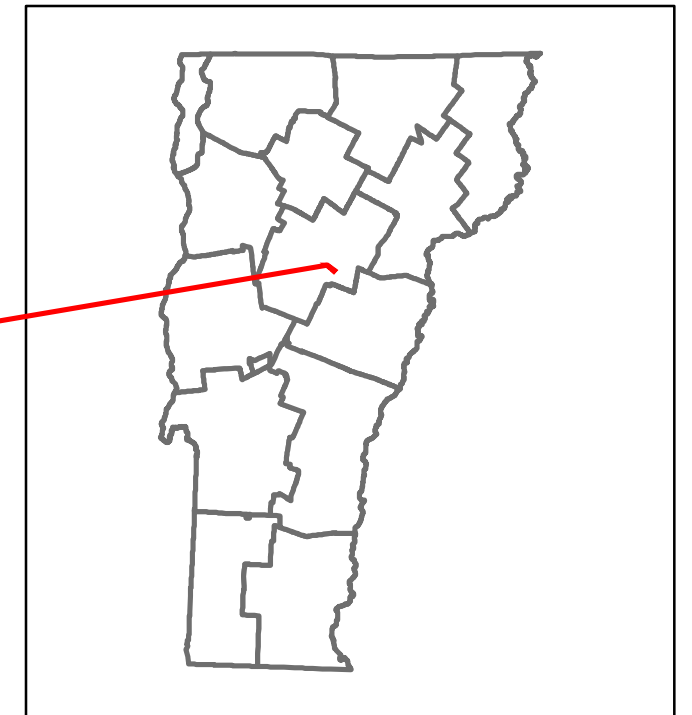


# Route Log and Progress Chart

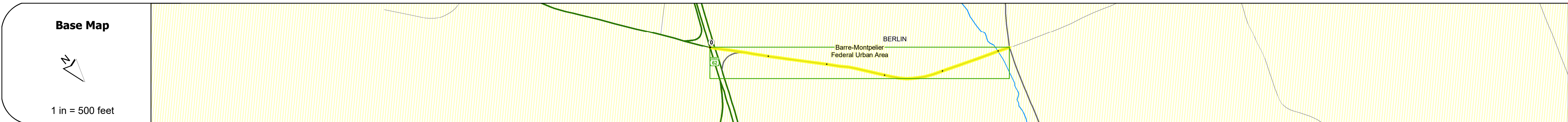
**DRAFT**

Please Note: Errors and Omissions May Exist.  
Contact the VTrans Mapping Section with questions or concerns.










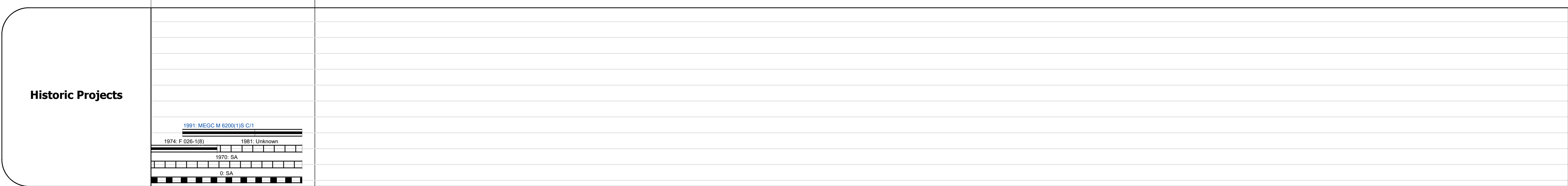
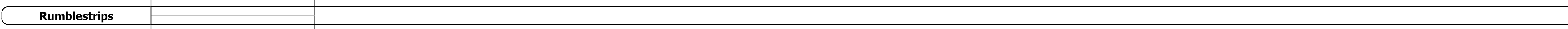




DISTRICT	TOWN	ROUTE
7	BERLIN	Min-6206



Min-6206



## STRUCTURE DESCRIPTIONS



<b>Historic Projects</b> Unknown, Retreatment, Resurface, Bituminous Mix, Skiny Mix, Bituminous Seal, Bituminous Concrete, Cold Plane and Bituminous Concrete, Concrete, Surface Treated Gravel, Plant Mix, Reclaimed Base and Bituminous Concrete	<b>Functional Class</b> 1 - Interstate System, 2 - Other Freeways and Expressways, 3 - Principal Arterial, 4 - Minor Arterial, 5 - Major Collector, 6 - Minor Collector	<b>Curves</b> Left (degrees), Right (degrees), Grades (degrees), grade up, grade down	<b>Traffic Counters</b> Continuous (CTC), Weigh-In-Motion (WIM), Short-Term, Scheduled, Short-Term, Unscheduled	<b>Crash Locations</b> Fatal, Injury, Property Damage Only, Unknown Crash Type, High Crash Locations (HCL's)	<b>Mileage by Functional Class By Sheet</b> 6206 5 - Major Collector 0.520		<b>Mileage by Town By Sheet</b> BERLIN - S62061203 0.52 of 0.52		<b>DISTRICT</b> 7	<b>TOWN</b> BERLIN	<b>Date:</b> 12/04/19	<b>ROUTE</b> Min-6206 ETE mileage: 0.0 to 0.52
					<b>Speed Zones</b> 15, 30, 35, 40, 45, 50, 55, 60, 65		<b>Road Widths</b> AADT (AADT)					