

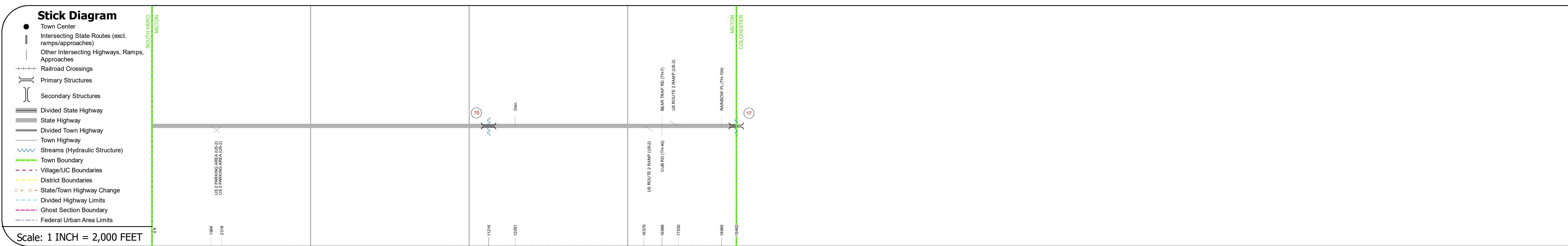
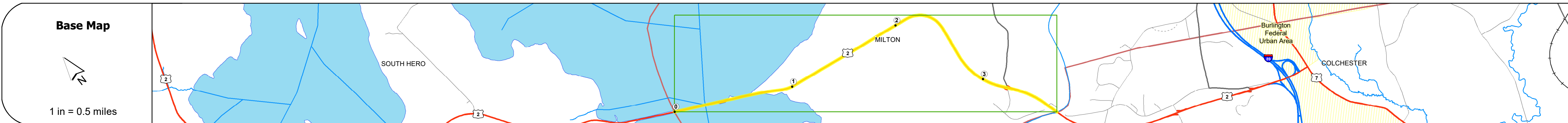

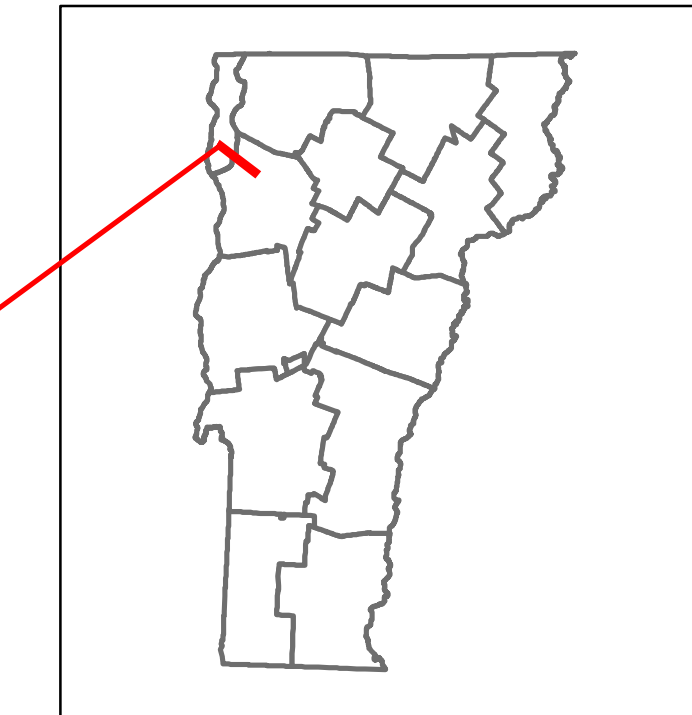


# Route Log and Progress Chart

**DRAFT**

Please Note: Errors and Omissions May Exist.  
Contact the VTrans Mapping Section with questions or concerns.

DISTRICT	TOWN	ROUTE
5	MILTON	US-2



### STRUCTURE DESCRIPTIONS

**Culvert 15:**  
 Culvert - 1960  
 Structure No. 300028001504101  
 Length: 17'  
 Under Clearance: 5.0'  
 Facility Carried: US2  
 Structure Type: CGMPPA  
 Features Intersected: LAKE CHAMPLAIN  
 Maintenance: State

**Bridge 17:**  
 Stringer/multi-beam or girder - 1980  
 Structure No. 200028001704102  
 Length: 395'  
 Width: 46.5'  
 Facility Carried: US 02 ML  
 Structure Type: 3 SP GIR W/ PIN+LINK  
 Features Intersected: LAMOILLE RIVER  
 Maintenance/Ownership: State


<b>Road Widths</b>	Travellane	24	44	46
	Roadway	40	44	46
	Lane Count	2	2	2
	Base	4" Crushed Stone	0" P.M.	24" Crushed Stone
	Subbase	16" Ledge Rock		

<b>Curves</b>	4'	5'	2'
---------------	----	----	----

<b>Grades</b>			
---------------	--	--	--

<b>Guardrails</b>			
-------------------	--	--	--

<b>Rumblestrips</b>			
---------------------	--	--	--



<b>Maintenance Garage</b>	District 8 - HWY Maintenance Highgate Garage
---------------------------	--

<b>Speed Zone</b>	45	55
-------------------	----	----

<b>Functional Class</b>	3
-------------------------	---

<b>National Highway System</b>	
--------------------------------	--

<b>Limited Access Highway</b>	Partial
-------------------------------	---------

<b>Customer Service Level</b>	Regional Corridor
-------------------------------	-------------------

<b>Traffic Counters</b>	
-------------------------	--

<b>AADT Counts</b>	2018	9400
	2017	9500
	2016	9700
	2015	9800
	2014	9700



<b>Historic Projects</b> Unknown, Retreatment, Resurface, Bituminous Mix, Skinny Mix, Bituminous Seal Bituminous Concrete, Bituminous Macadam, Cold Plane and Bituminous Concrete, Concrete, Gravel, Surface Treated Gravel, Plant Mix, Reclaimed Base and Bituminous Concrete	<b>Functional Class</b> 1- Interstate System, 2- Other Freeways and Expressways, 3- Principal Arterial, 4- Minor Arterial, 5- Major Collector, 6- Minor Collector	<b>Curves</b> Left, Right, Grades (up/down), Road Widths (ft)	<b>Traffic Counters</b> Continuous (CTC), Weigh-In-Motion (WIM), Short-Term, Scheduled, Short-Term, Unscheduled	<b>Crash Locations</b> Fatal, Injury, Property Damage Only, Unknown Crash Type, High Crash Locations (HCL's)	<b>Mileage by Functional Class By Sheet</b> 028-1 3 - Other Principal Arterial 3.686	<b>Mileage by Town By Sheet</b> MILTON - U002-0410 3.686 of 3.686	<b>DISTRICT</b> 5	<b>TOWN</b> MILTON	<b>Date:</b> 12/01/19	<b>ROUTE</b> US-2 ETE mileage: 33.129 to 36.815
					<b>Page Total Mileage:</b> 3.686 mi	<b>Page Total Mileage:</b> 3.686 mi	<b>1 of 1</b> TWN mileage: 0.0 to 3.686			

For More Information Contact - Vermont Agency of Transportation, Policy, Planning and Intermodal Development Division - Mapping Section, 1 National Life Drive, Montpelier, VT 05633-5001 Telephone: 802-828-2600.