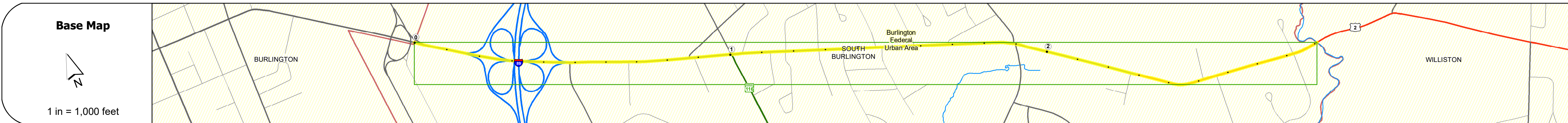

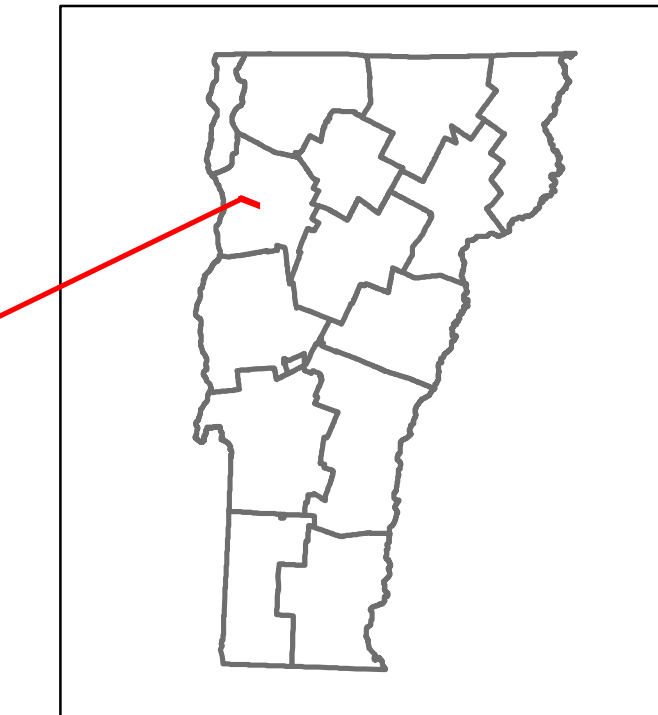


DISTRICT	TOWN	ROUTE
5	SOUTH BURLINGTON	US-2



### STRUCTURE DESCRIPTIONS

**Bridge 18C:**  
Stringer/multi-beam or girder - 1962  
Structure No. 205200018C04142  
Length: 261'  
Width: 38.2'  
Under Clearance: 15.92'  
Facility Carried: US 02 ML  
Structure Type: 4 SPN ROLLED BEAM  
Features Intersected: 189 UNDER US 2  
Surface: Bituminous  
Maintenance/Ownership: State

**Culvert 19:**  
Culvert - 1922  
Structure No. 305200001904141  
Length: 14'  
Under Clearance: 13.0'  
Facility Carried: US2  
Structure Type: RC BOX  
Features Intersected: MUDDY BROOK  
Maintenance: State

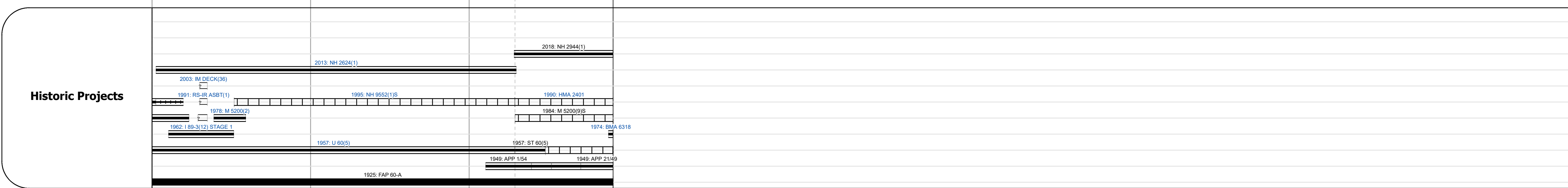
Travel Lane	66	66	55	55	55	44	32	35	32	41	54	35	47	36	28	57	28
Roadway Lane Count	2	2	2	2	2	2	2	2	2	2	2	2	2	2	2	2	2
Base	5' P.M. B. 3' P.M. Mac. Cr. St. B. C.																
Subbase	24" Gravel 21" Crushed Rock 18"																

Curves	4	15	10
--------	---	----	----

Grades	-8.0
--------	------

Guardrails	
------------	--

Rumblestrips	
--------------	--



Maintenance Garage	
--------------------	--

Speed Zone	
------------	--

Functional Class	3
------------------	---


National Highway System	NHS - Other NHS Routes
-------------------------	------------------------

Limited Access Highway	
------------------------	--

Customer Service Level	Arterial Highway
------------------------	------------------

Traffic Counters	D209
------------------	------

AADT Counts	2018	40800	28700	33023	800300	19700	16100	15700	10800	13900
	2017	40200	28200	44034	600300	21200	16500	16200	12400	15400
	2016	39500	27800	55026	300000	22800	17000	16700	14000	16900
	2015	38900	27300	66026	100300	24300	17400	17200	15600	18400
	2014	38900	27900	79027	300300	25800	18900	18300	15400	18500



<b>Historic Projects</b> <ul style="list-style-type: none"> <li>Unknown</li> <li>Retreatment</li> <li>Resurface</li> <li>Bituminous Mix</li> <li>Skinny Mix</li> <li>Bituminous Seal</li> </ul>	<b>Surface Treated</b> <ul style="list-style-type: none"> <li>Gravel</li> <li>Plant Mix</li> <li>Reclaimed Base and Bituminous Concrete</li> </ul>	<b>Functional Class</b> <ul style="list-style-type: none"> <li>1 - Interstate System</li> <li>2 - Other Freeways and Expressways</li> <li>3 - Principal Arterial</li> <li>4 - Minor Arterial</li> <li>5 - Major Collector</li> <li>6 - Minor Collector</li> </ul>	<b>Speed Zones</b> <ul style="list-style-type: none"> <li>25</li><li>30</li><li>35</li><li>40</li><li>45</li><li>50</li><li>55</li><li>60</li><li>65</li> </ul>	<b>Curves</b> <ul style="list-style-type: none"> <li>Left</li><li>Right</li> </ul>	<b>Grades</b> <ul style="list-style-type: none"> <li>up</li><li>down</li> </ul>	<b>Traffic Counters</b> <ul style="list-style-type: none"> <li>Continuous (CTC)</li> <li>Weight-In-Motion (WIM)</li> <li>Short-Term, Scheduled</li> <li>Short-Term, Unscheduled</li> </ul>	<b>Crash Locations</b> <ul style="list-style-type: none"> <li>Fatal</li> <li>Injury</li> <li>Property Damage Only</li> <li>Unknown Crash Type</li> </ul>	<b>Mileage by Functional Class By Sheet</b> 0284 3 - Other Principal Arterial 2.908	<b>Mileage by Town By Sheet</b> SOUTH BURLINGTON - U002-0414 2.908 of 2.908	<b>DISTRICT</b> 5	<b>TOWN</b> SOUTH BURLINGTON	<b>Date:</b> 12/01/19	<b>ROUTE</b> US-2 ETE mileage: 39.842 to 42.75
Page Total Mileage: 2.908 mi										<b>DISTRICT</b> 5	<b>TOWN</b> SOUTH BURLINGTON	<b>Date:</b> 12/01/19	<b>ROUTE</b> US-2 ETE mileage: 39.842 to 42.75