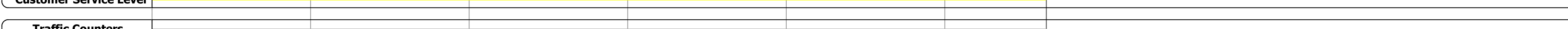






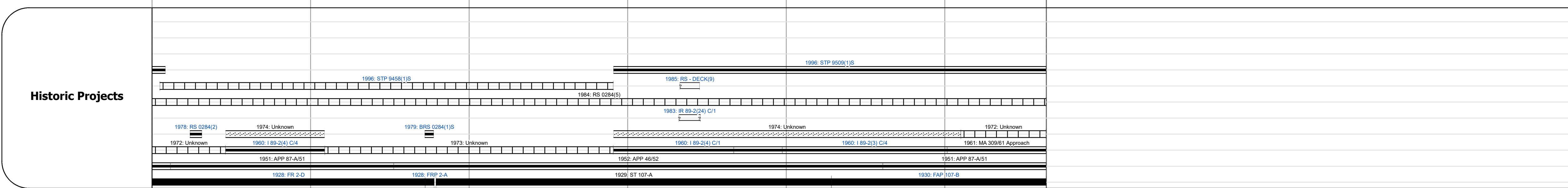
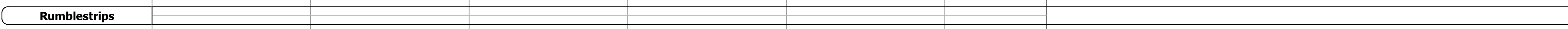

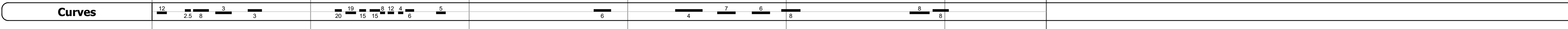
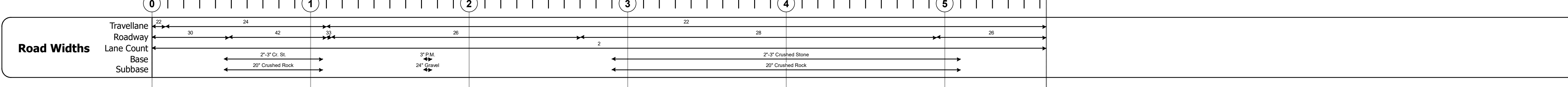
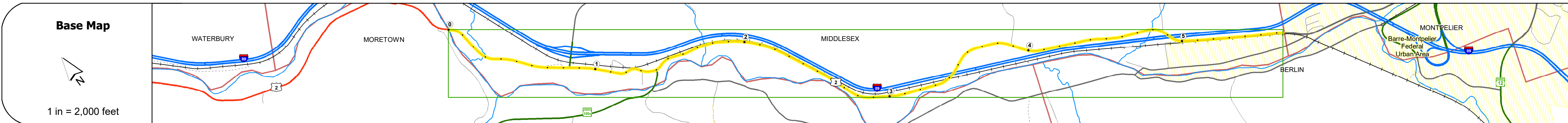

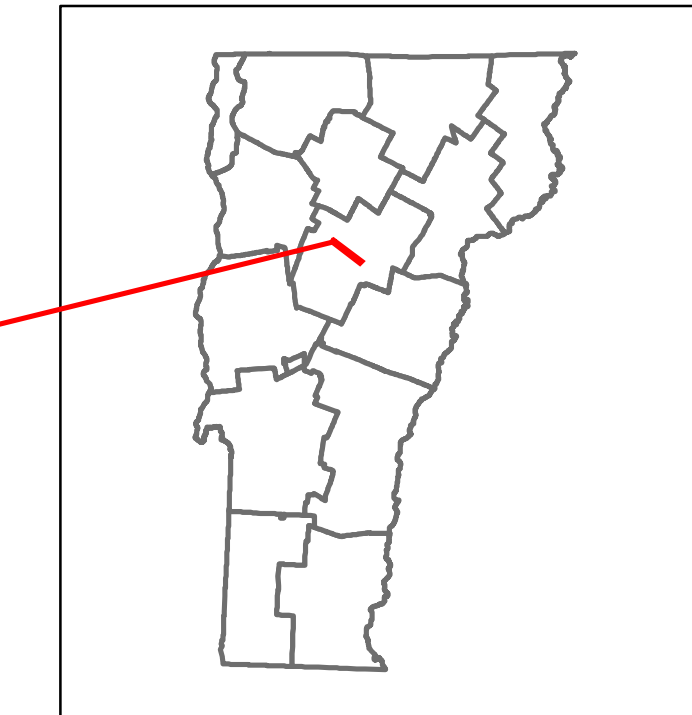
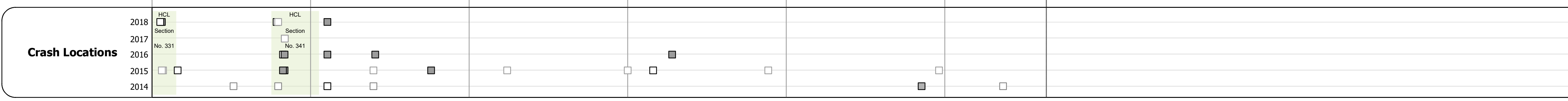


DISTRICT	TOWN	ROUTE
5	MIDDLESEX	US-2



Year	Section 1	Section 2	Section 3	Section 4	Section 5
2018	3400	3100			2400
2017	3700	3400			2400
2016	4000	3600			2500
2015	4300	3900			2500
2014	4200	3800			2400



STRUCTURE DESCRIPTIONS

Culvert 51:
Culvert - 1979
Structure No. 300284005112101
Length: 14'
Under Clearance: 8.58'
Facility Carried: US2
Structure Type: CGMPPA
Features Intersected: BROOK
Maintenance: State

Bridge 52:
Slab - 1979
Structure No. 200284005212102
Length: 34'
Width: 34.0'
Facility Carried: US 02 ML
Structure Type: CONCRETE SLAB
Features Intersected: GREAT BROOK
Surface: Bituminous
Maintenance/Ownership: State

Culvert 44-2:
Culvert - 1960
Structure No. 30008944-212101
Length: 7'
Under Clearance: 5.0'
Facility Carried: I89
Structure Type: CGMPPA STEEL SLEEVED
Features Intersected: BROOK
Maintenance: State

Bridge 55:
Stringer/multi-beam or girder - 2018
Structure No. 200284005512102
Length: 512'
Width: 37.0'
Under Clearance: 16.17'
Facility Carried: US 02 ML
Structure Type: 3 SPN CONT CURV GIR
Features Intersected: 1 89 + NECR UNDER U.S.2
Surface: Bituminous
Maintenance/Ownership: State

Culvert 56:
Culvert - 1960
Structure No. 300284005612101
Length: 10'
Under Clearance: 10.0'
Facility Carried: US2
Structure Type: CGMPP W/ CONC INVERT
Features Intersected: BROOK
Maintenance: State

Bridge 57:
Stringer/multi-beam or girder - 1960
Structure No. 200089043N12102
Length: 172'
Facility Carried: I 89 ML
Structure Type: CONT ROLLED BM
Features Intersected: 1 89 OVER US 2

Bridge 57A:
Stringer/multi-beam or girder - 1960
Structure No. 200089043S12102
Length: 172'
Facility Carried: I 89 ML
Structure Type: CONT ROLLED BM
Features Intersected: 1 89 OVER US 2

Historic Projects <ul style="list-style-type: none"> Unknown Retreatment Resurface Bituminous Mix Skippy Mix Bituminous Seal 	Functional Class <ul style="list-style-type: none"> 1 - Interstate System 2 - Other Freeways and Expressways 3 - Principal Arterial 4 - Minor Arterial 5 - Major Collector 6 - Minor Collector 	Curves <ul style="list-style-type: none"> Left Right 	Grades <ul style="list-style-type: none"> Up Down 	Traffic Counters <ul style="list-style-type: none"> Continuous (CTC) Weight-In-Motion (WIM) Short-Term, Scheduled Short-Term, Unscheduled 	Crash Locations <ul style="list-style-type: none"> Fatal Injury Property Damage Only Unknown Crash Type 	Mileage by Functional Class By Sheet 0284 5 - Major Collector 5.640	Mileage by Town By Sheet MIDDLESEX - U002-1210 5.64 of 5.64	DISTRICT 5	TOWN MIDDLESEX	Date: 12/01/19	ROUTE US-2 ETE mileage: 68.9 to 74.54
Speed Zones 15 20 30 35 40 45 50 55 60 65						Page Total Mileage: 5.64 mi		Page Total Mileage: 5.64 mi		1 of 1 TWN mileage: 0.0 to 5.64	