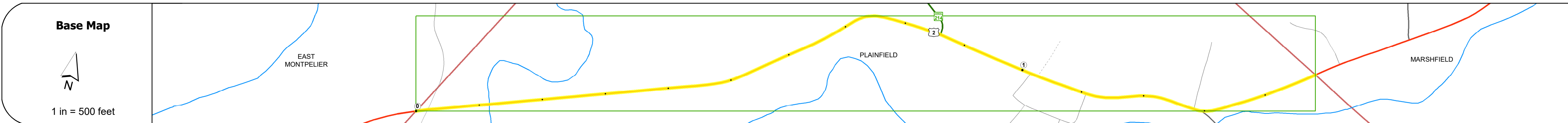

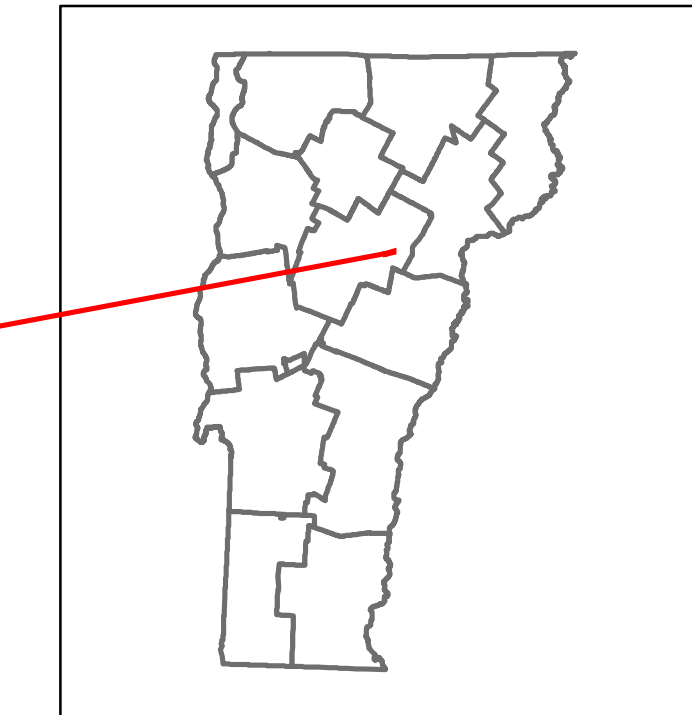



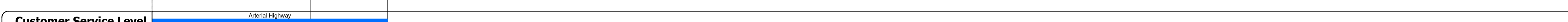












DISTRICT	TOWN	ROUTE
7	PLAINFIELD	US-2



STRUCTURE DESCRIPTIONS	
Bridge 75:	Stringer/multi-beam or girder - 1966
	Structure No. 200028007512142
	Length: 95'
	Width: 33.0'
	Facility Carried: US 02 ML
	Structure Type: WELDED PLATE GIRDER
	Features Intersected: WINOOSKI RIVER
	Surface: Bituminous
	Maintenance/Ownership: State



Historic Projects <ul style="list-style-type: none"> Unknown Retreatment Resurface Bituminous Mix Skinny Seal Bituminous Concrete Cold Plane and Bituminous Concrete Concrete Gravel Plant Mix Reclaimed Base and Bituminous Concrete Surface Treated Gravel 	Functional Class <ul style="list-style-type: none"> 1 - Interstate System 2 - Other Freeways and Expressways 3 - Principal Arterial 4 - Minor Arterial 5 - Major Collector 6 - Minor Collector 	Curves <ul style="list-style-type: none"> Left (degrees) Right (degrees) 	Grades <ul style="list-style-type: none"> Up (percent) Down (percent) 	Traffic Counters <ul style="list-style-type: none"> Continuous (CTC) Weight-In-Motion (WIM) Short-Term, Scheduled (counter ID) Short-Term, Unscheduled 	Crash Locations <ul style="list-style-type: none"> Fatal Injury Property Damage Only Unknown Crash Type 	Mileage by Functional Class By Sheet 028-3 3 - Other Principal Arterial 1.486	Mileage by Town By Sheet PLAINFIELD - U002-1214 1.486 of 1.486	DISTRICT 7	TOWN PLAINFIELD	Date: 12/01/19	ROUTE US-2 ETE mileage: 85.345 to 86.831
Speed Zones 15 20 25 30 35 40 45 50 55 60 65						Page Total Mileage: 1.486 mi	Page Total Mileage: 1.486 mi	1 of 1 TWN mileage: 0.0 to 1.486			