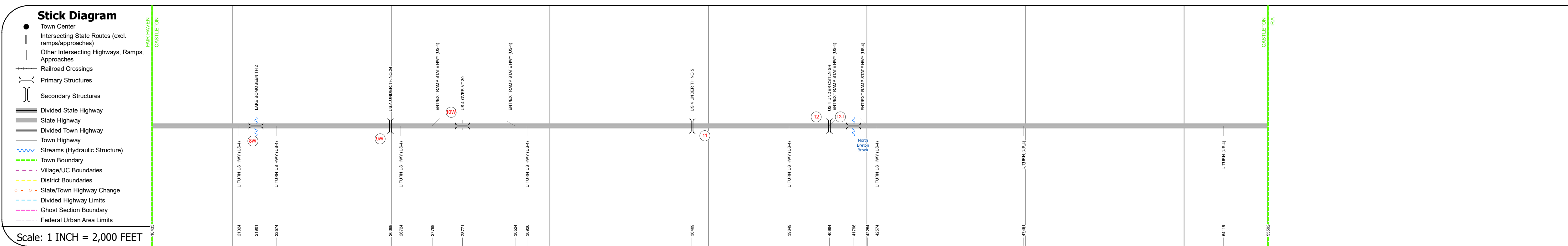
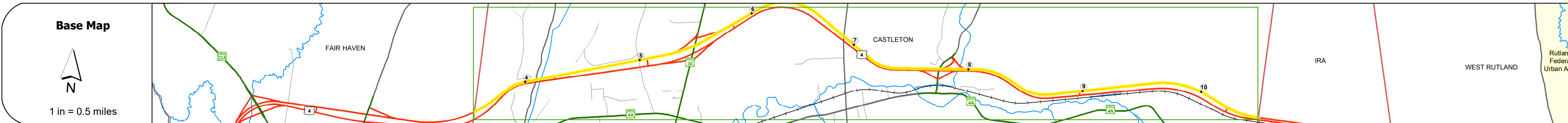
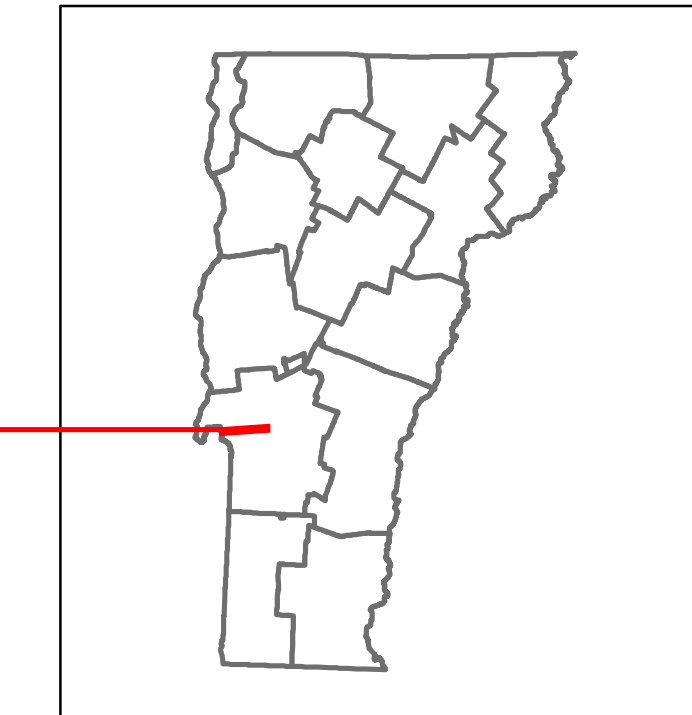


DISTRICT	TOWN	ROUTE
3	CASTLETON	US-4



STRUCTURE DESCRIPTIONS

Bridge 8W:
Stringer/multi-beam or girder - 1971
Structure No. 20002008W11032
Length: 543'
Width: 36.8'
Under Clearance: 17.0'
Facility Carried: US 04 ML
Structure Type: SSP CONT WELDED GIR
Features Intersected: LAKE BOMOSEEN TH 2
Surface: Bituminous
Maintenance/Ownership: State

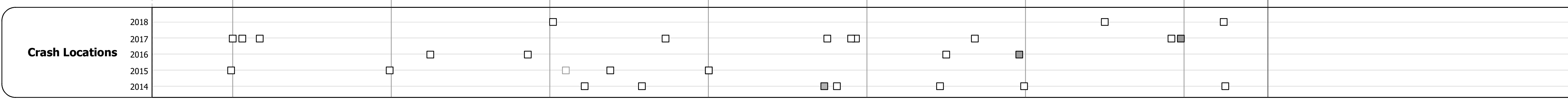







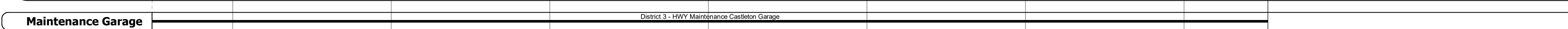






Bridge 9W:
Stringer/multi-beam or girder - 1971
Structure No. 2011030D9W11031
Length: 123'
Facility Carried: TR 24
Structure Type: WELDED GIRDER
Features Intersected: US 4 UNDER TH NO 24

Bridge 10W:
Stringer/multi-beam or girder - 1971
Structure No. 200020010W11032
Length: 233'
Width: 36.8'
Under Clearance: 14.08'
Facility Carried: US 04 ML
Structure Type: WELDED PLATE GIRDER
Features Intersected: US 4 OVER VT 30
Surface: Bituminous
Maintenance/Ownership: State

Bridge 11:
Frame - 1971
Structure No. 2011030D1111031
Length: 404'
Facility Carried: TR 05
Structure Type: SSP STL RIGID FRAME
Features Intersected: US 4 UNDER TH NO 5

Bridge 12:
Stringer/multi-beam or girder - 1968
Structure No. 20314200211032
Length: 262'
Facility Carried: VT 00915
Structure Type: 4 SP ROLLED BEAM
Features Intersected: US 4 UNDER CSTLN SH

Culvert 12-1:
Culvert - 1968
Structure No. 30002012-111031
Length: 17'
Under Clearance: 12.0'
Facility Carried: US4
Structure Type: RC BOX
Features Intersected: BRITAIN BROOK
Maintenance: State



Historic Projects Bituminous Concrete, Retreatment, Resurface, Bituminous Mix, Skinny Mix, Bituminous Seal, Surface Treated Gravel, Cold Plane and Plant Mix, Reclaimed Base and Bituminous Concrete, Concrete, Gravel	Functional Class 1- Interstate System, 2- Other Freeways and Expressways, 3- Principal Arterial, 4- Minor Arterial, 5- Major Collector, 6- Minor Collector	Curves Left grade up, Right grade down	Grades Left grade up, Right grade down	Traffic Counters Continuous (CTC), Weigh-In-Motion (WIM), Short-Term, Scheduled, Short-Term, Unscheduled	Crash Locations Fatal, Injury, Property Damage Only, Unknown Crash Type	High Crash Locations (HCL's) Sections (& Intersections) 1-100 (1-10), 101-200 (11-20), 201-300 (21-30), 301-400 (31-40), 401-800 (41-113)	Mileage by Functional Class By Sheet 020-1 3 - Other Principal Arterial 7.038	Mileage by Town By Sheet CASTLETON - U004-1103W 7.038 of 7.038	DISTRICT 3	TOWN CASTLETON	Date: 12/01/19	ROUTE US-4 ETE mileage: 3.491 to 10.529
							Page Total Mileage: 7.038 mi	Page Total Mileage: 7.038 mi	1 of 1 TWN mileage: 3.491 to 10.529			