




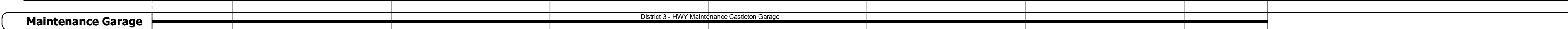






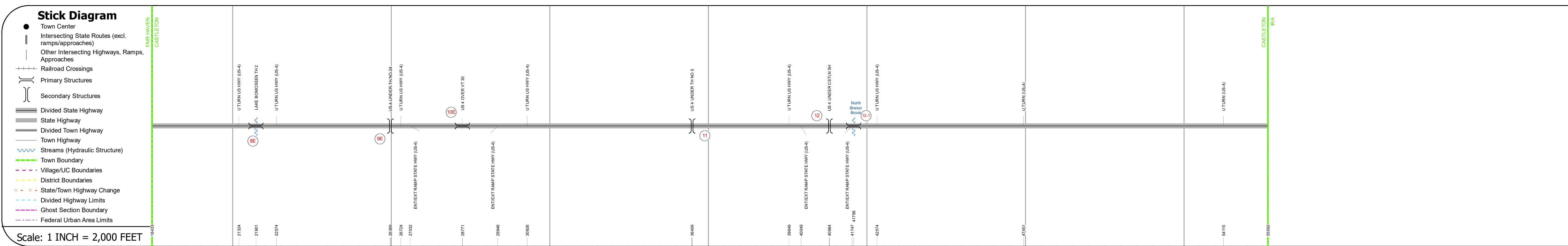
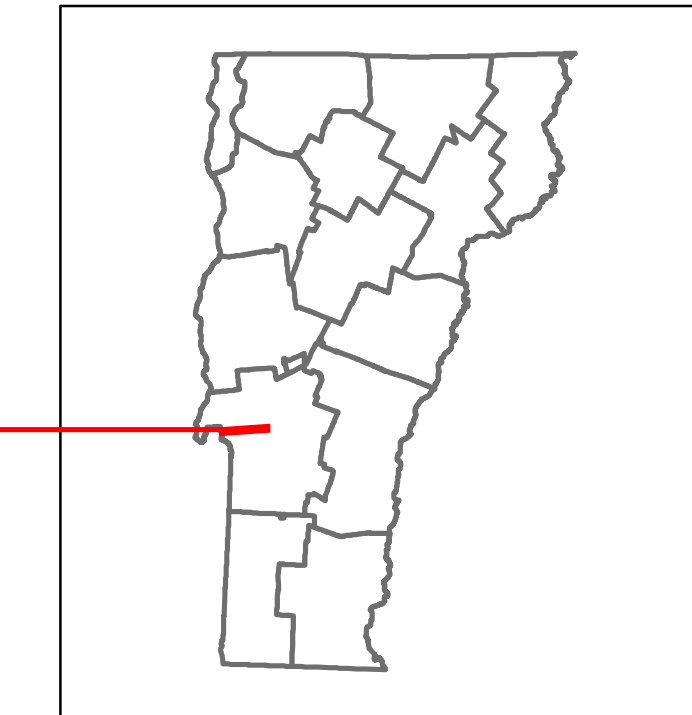
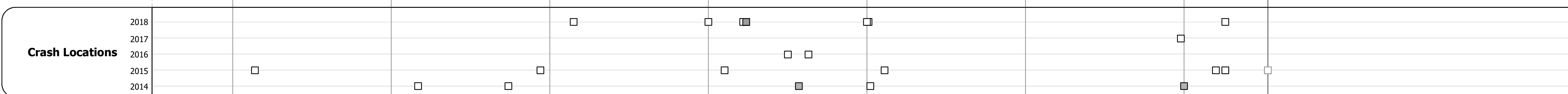


DISTRICT	TOWN	ROUTE
3	CASTLETON	US-4



Year	2018	2017	2016	2015	2014
AADT Counts	9800	9400	9100	8700	8600
	12200	12200	12300	12300	12100
	13400	13300	13200	13100	13100



STRUCTURE DESCRIPTIONS

Bridge 8E:
Stringer/multi-beam or girder - 1971
Structure No. 20002008E11032
Length: 543'
Width: 36.8'
Under Clearance: 15.67'
Facility Carried: US 04 ML
Structure Type: SSP CONT WELDED GIR
Features Intersected: LAKE BOMOSEEN TH 2
Surface: Bituminous
Maintenance/Ownership: State

Bridge 9E:
Stringer/multi-beam or girder - 1971
Structure No. 2011030D9E11031
Length: 123'
Facility Carried: TR 24
Structure Type: WELDED GIRDER
Features Intersected: US 4 UNDER TH NO 24

Bridge 10E:
Stringer/multi-beam or girder - 1971
Structure No. 20002010E11032
Length: 233'
Width: 36.8'
Under Clearance: 14.25'
Facility Carried: US 04 ML
Structure Type: WELDED PLATE GIRDER
Features Intersected: US 4 OVER VT 30
Surface: Bituminous
Maintenance/Ownership: State

Bridge 11:
Frame - 1971
Structure No. 2011030D1111031
Length: 404'
Facility Carried: TR 05
Structure Type: SSP STL RIGID FRAME
Features Intersected: US 4 UNDER TH NO 5

Bridge 12:
Stringer/multi-beam or girder - 1968
Structure No. 20314200211032
Length: 262'
Facility Carried: VT 00915
Structure Type: 4 SP ROLLED BEAM
Features Intersected: US 4 UNDER CSTLN SH

Culvert 12-1:
Culvert - 1968
Structure No. 30002012-111031
Length: 17'
Under Clearance: 12.0'
Facility Carried: US 4
Structure Type: RC BOX
Features Intersected: BRITAIN BROOK
Maintenance: State

Historic Projects <ul style="list-style-type: none"> Unknown Retreatment Resurface Bituminous Mix Skinny Mix Bituminous Seal 	Functional Class <ul style="list-style-type: none"> 1 - Interstate System 2 - Other Freeways and Expressways 3 - Principal Arterial 4 - Minor Arterial 5 - Major Collector 6 - Minor Collector 	Curves <ul style="list-style-type: none"> Left Right 	Grades <ul style="list-style-type: none"> grade up grade down 	Traffic Counters <ul style="list-style-type: none"> Continuous (CTC) Weight-In-Motion (WIM) Short-Term, Scheduled Short-Term, Unscheduled 	Crash Locations <ul style="list-style-type: none"> Fatal Injury Property Damage Only Unknown Crash Type 	Mileage by Functional Class By Sheet 020-1 3 - Other Principal Arterial 7.038	Mileage by Town By Sheet CASTLETON - U004-1103 7.038 of 7.038	DISTRICT 3	TOWN CASTLETON	Date: 12/01/19	ROUTE US-4 ETE mileage: 3.491 to 10.529
--	--	--	---	---	---	---	---	----------------------	--------------------------	-----------------------	--