


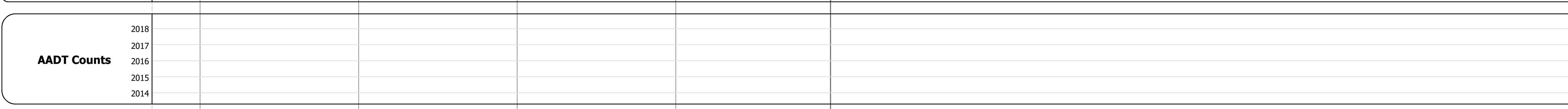


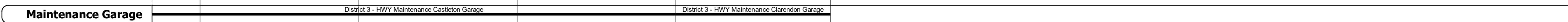


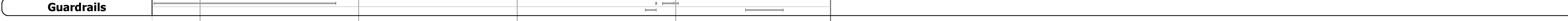
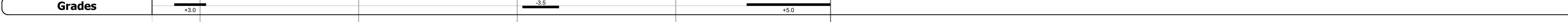



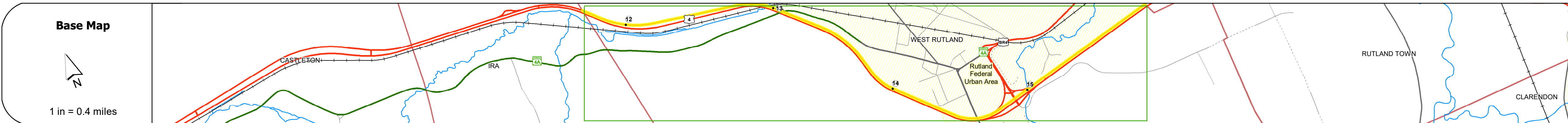
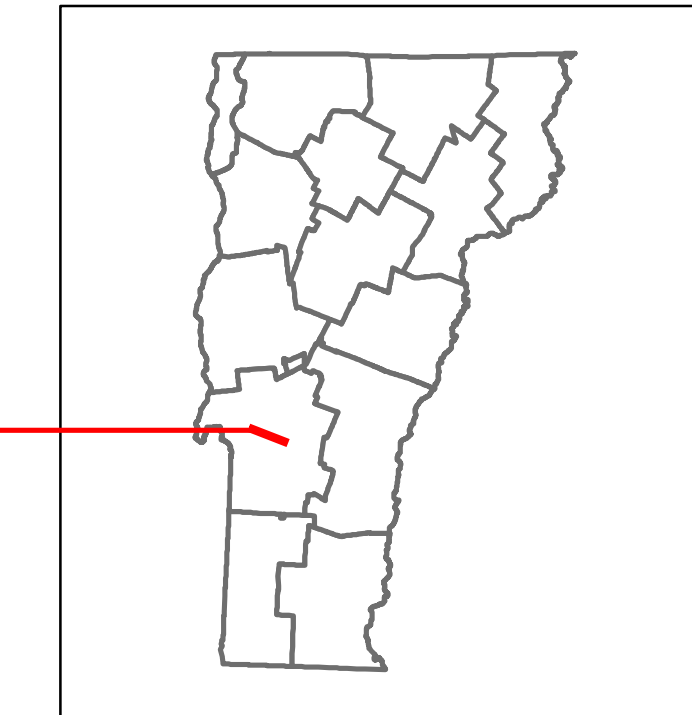


# Route Log and Progress Chart

**DRAFT**

Please Note: Errors and Omissions May Exist.  
Contact the VTrans Mapping Section with questions or concerns.

DISTRICT	TOWN	ROUTE
3	WEST RUTLAND	US-4



## STRUCTURE DESCRIPTIONS

- Bridge 13W:**  
Stringer/multi-beam or girder - 1968  
Structure No. 200020013W11282  
Length: 315'  
Width: 30.4'  
Under Clearance: 32.0'  
Facility Carried: US 04 ML  
Structure Type: 5 SPAN ROLLED BM  
Features Intersected: CLARENDON PITTSFORD R.R.  
Surface: Bituminous  
Maintenance/Ownership: State
- Bridge 14W:**  
Stringer/multi-beam or girder - 1968  
Structure No. 200020014W11282  
Length: 341'  
Width: 30.0'  
Under Clearance: 16.17'  
Facility Carried: US 04 ML  
Structure Type: 3SP CONT ROLLED BEAM  
Features Intersected: US 4 OVER VT 4A  
Surface: Bituminous  
Maintenance/Ownership: State
- Culvert 14-1:**  
Culvert - 1968  
Structure No. 30002014-111281  
Length: 8'  
Under Clearance: 8.0'  
Facility Carried: USA  
Structure Type: CGMPP  
Features Intersected: BROOK  
Maintenance: State
- Bridge 15W:**  
Stringer/multi-beam or girder - 1968  
Structure No. 200020015W11282  
Length: 99'  
Width: 38.2'  
Under Clearance: 14.17'  
Facility Carried: US 04 ML  
Structure Type: ROLLED BEAM  
Features Intersected: US 4 OVER VT133  
Surface: Bituminous  
Maintenance/Ownership: State
- Bridge 16W:**  
Stringer/multi-beam or girder - 1986  
Structure No. 200020016W11282  
Length: 166'  
Width: 37.2'  
Under Clearance: 15.42'  
Facility Carried: US 04 ML  
Structure Type: 3SP CONT WELDED GIR  
Features Intersected: US 4 OVER BR US 4  
Surface: Bituminous  
Maintenance/Ownership: State
- Culvert 17:**  
Culvert - 1986  
Structure No. 200020001711282  
Length: 44'  
Facility Carried: US 04 ML  
Structure Type: TWIN CELL RC BOX  
Features Intersected: CLARENDON RIVER  
Maintenance/Ownership: State

<b>Historic Projects</b> Bituminous Concrete, Retreatment, Resurface, Bituminous Mix, Skinny Mix, Bituminous Seal, Surface Treated Gravel, Cold Plane and Bituminous Concrete, Reclaimed Base and Bituminous Concrete, Plant Mix, Reclaimed Base and Bituminous Concrete, Concrete, Gravel	<b>Functional Class</b> 1 - Interstate System, 2 - Other Freeways and Expressways, 3 - Principal Arterial, 4 - Minor Arterial, 5 - Major Collector, 6 - Minor Collector	<b>Curves</b> Left (degrees), Right (degrees)	<b>Grades</b> (percent) grade up, (percent) grade down	<b>Traffic Counters</b> Continuous (CTC), Weigh-In-Motion (WIM), Short-Term, Scheduled, Short-Term, Unscheduled	<b>Crash Locations</b> Fatal, Injury, Property Damage Only, Unknown Crash Type	<b>Mileage by Functional Class By Sheet</b> 020-1 2 - Other Freeways and Expressways 0.354 020-1 3 - Other Principal Arterial 3.925	<b>Mileage by Town By Sheet</b> WEST RUTLAND - U004-1128w 4.279 of 4.279	<b>DISTRICT</b> 3	<b>TOWN</b> WEST RUTLAND	<b>Date:</b> 12/01/19	<b>ROUTE</b> US-4 ETE mileage: 11.697 to 15.976
						<b>Speed Zones</b> 15, 20, 25, 30, 35, 40, 45, 50, 55, 60, 65	<b>High Crash Locations (HCL's)</b> HCL No. 1-100 (1-10), 101-200 (11-20), 201-300 (21-30), 301-400 (31-40), 401-500 (41-50), 501-600 (51-60), 601-700 (61-70), 701-800 (71-80), 801-900 (81-90), 901-1000 (91-100)				

For More Information Contact - Vermont Agency of Transportation, Policy, Planning and Intermodal Development Division - Mapping Section, 1 National Life Drive, Montpelier, VT 05633-5001 Telephone: 802-828-2600.