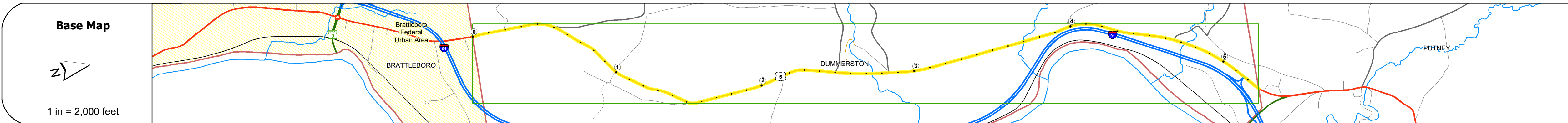
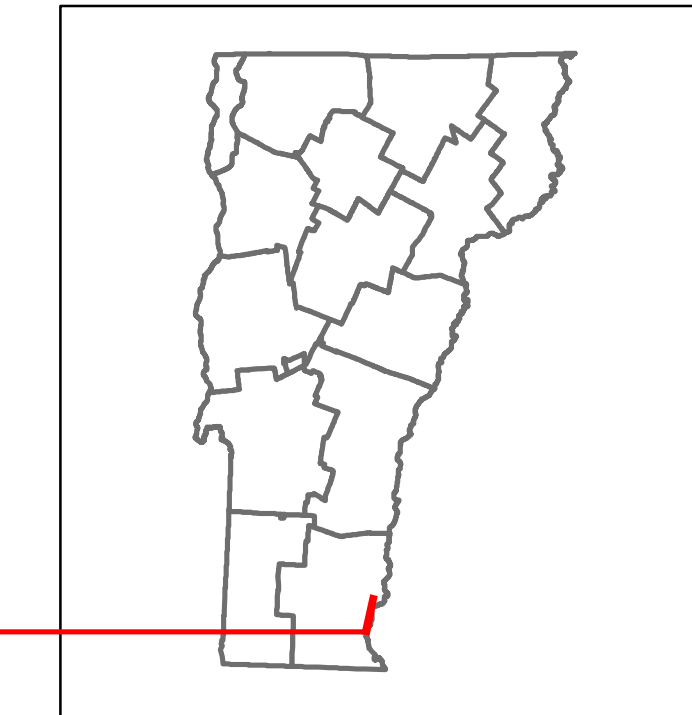


DISTRICT	TOWN	ROUTE
2	DUMMERSTON	US-5



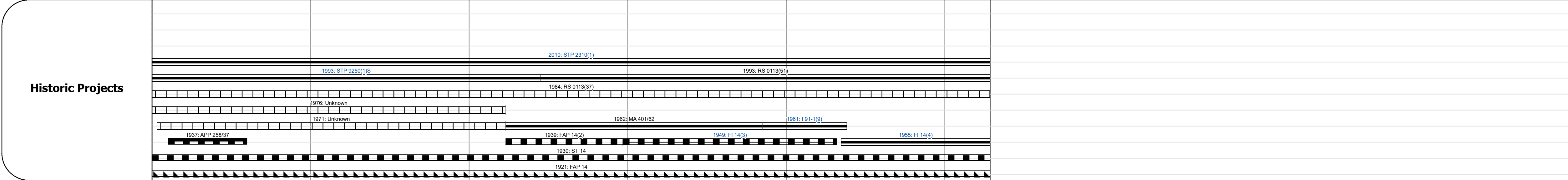
Travel Lane	30	33	32	30	29	36	32	34	36	40	38	
Roadway Lane Count												
Base	6"-12" S.B.											
Subbase	4" Crushed Gravel / 18" Gravel											

Curves	7	6	8	15	5	4	22	30	4	8
--------	---	---	---	----	---	---	----	----	---	---

Grades	+8.0	-2.0	+5.7	-7.0	+5.0	+5.0
--------	------	------	------	------	------	------

Guardrails	[Guardrail symbols]											
------------	---------------------	--	--	--	--	--	--	--	--	--	--	--

Rumblestrips	[Rumblestrip symbols]											
--------------	-----------------------	--	--	--	--	--	--	--	--	--	--	--



Maintenance Garage	District 2 - HWY Maintenance Dummerston Garage											
--------------------	--	--	--	--	--	--	--	--	--	--	--	--

Speed Zone	40											
------------	----	--	--	--	--	--	--	--	--	--	--	--

Functional Class	5											
------------------	---	--	--	--	--	--	--	--	--	--	--	--

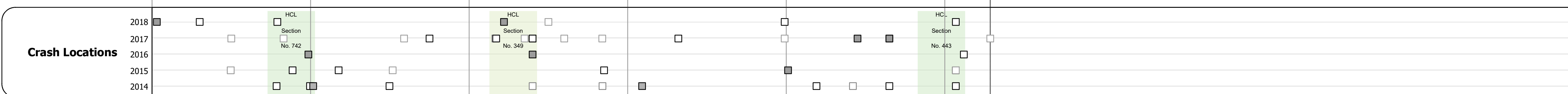
National Highway System	[Symbol]											
-------------------------	----------	--	--	--	--	--	--	--	--	--	--	--

Limited Access Highway	[Symbol]											
------------------------	----------	--	--	--	--	--	--	--	--	--	--	--

Customer Service Level	Local Connector											
------------------------	-----------------	--	--	--	--	--	--	--	--	--	--	--

Traffic Counters	X106											
------------------	------	--	--	--	--	--	--	--	--	--	--	--

ADT Counts	2018	5900	4500	3100	3400	3300	4200	2017	5900	4500	3200	3500	3400	4400	2016	5800	4400	3200	3700	3600	4500	2015	5800	4400	3300	3800	3700	4700	2014	5500	4200	3300	3800	3800	4900
------------	------	------	------	------	------	------	------	------	------	------	------	------	------	------	------	------	------	------	------	------	------	------	------	------	------	------	------	------	------	------	------	------	------	------	------



STRUCTURE DESCRIPTIONS

- Culvert 11:**
Culvert - 1939
Structure No. 200113001113052
Length: 28'
Facility Carried: US 05 ML
Structure Type: CONC. ARCH CULVERT
Features Intersected: SALMON BROOK
Maintenance/Ownership: State
- Culvert 12:**
Culvert - 1949
Structure No. 300113001213051
Length: 10'
Under Clearance: 8.0'
Facility Carried: US5
Structure Type: CGMPP
Features Intersected: CATTLE PASS
Maintenance: State
- Culvert 13:**
Culvert - 1949
Structure No. 300113001313051
Length: 45'
Under Clearance: 15.0'
Facility Carried: US5
Structure Type: DOUBLE CGMPP
Features Intersected: CANOE BROOK
Maintenance: State
- Culvert 14:**
Culvert - 1955
Structure No. 300113001413051
Length: 8'
Under Clearance: 6.0'
Facility Carried: US5
Structure Type: RC BOX
Features Intersected: BROOK
Maintenance: State

Historic Projects [Legend for Historic Projects]	Functional Class [Legend for Functional Class]	Curves [Legend for Curves]	Grades [Legend for Grades]	Traffic Counters [Legend for Traffic Counters]	Crash Locations [Legend for Crash Locations]	Mileage by Functional Class By Sheet 0113 5 - Major collector 5.287	Mileage by Town By Sheet DUMMERSTON - U005-1305 5.287 of 5.287	DISTRICT 2	TOWN DUMMERSTON	Date: 12/02/19	ROUTE US-5 ETE mileage: 12.473 to 17.76
Speed Zones [Legend for Speed Zones]						Page Total Mileage: 5.287 mi		Page Total Mileage: 5.287 mi		1 of 1 TWN mileage: 0.0 to 5.287	