Route Log and Progress Chart

DRAFT

Please Note: Errors and Omissions May Exist.
Contact the VTrans Mapping Section with questions or concerns.

DISTRICT	TOWN	ROUTE
2	WESTMINSTER	US-5

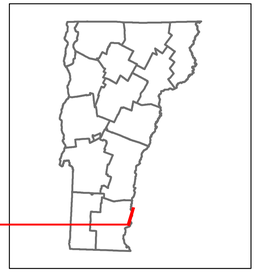

5

Base Map

1 in = 0.5 miles

Stick Diagram

- Town Center
- Intersecting State Routes (excl. ramps/approaches)
- Other Intersecting Highways, Ramps, Approaches
- Railroad Crossings
- Primary Structures
- Secondary Structures
- Divided State Highway
- State Highway
- Divided Town Highway
- Town Highway
- Streams (Hydraulic Structure)
- Town Boundary
- Village/UC Boundaries
- District Boundaries
- State/Town Highway Change
- Divided Highway Limits
- Ghost Section Boundary
- Federal Urban Area Limits

Scale: 1 INCH = 2,000 FEET

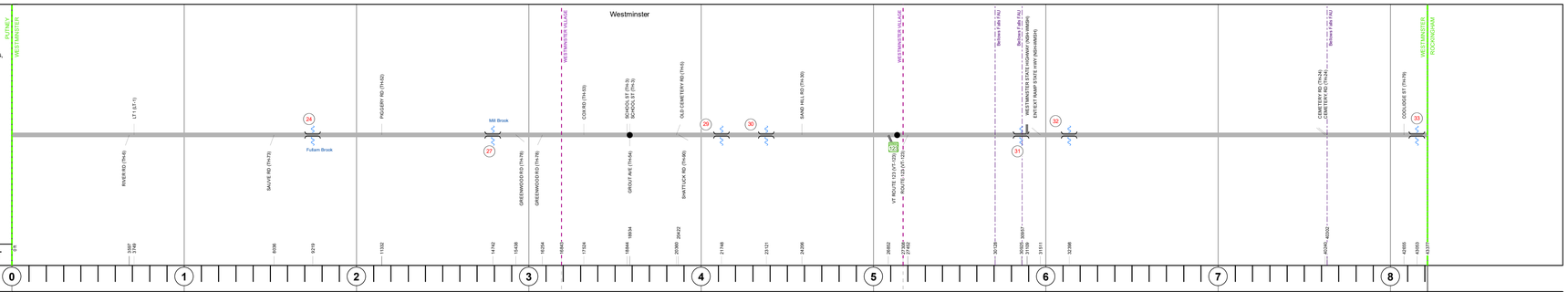

Road Widths

Travellane / Roadway / Lane Count / Base / Subbase



Curves

Grades

Guardrails

Rumblestrips



Historic Projects



Maintenance Garage

District 2 - HWY Maintenance Rockingham Garage

Speed Zone



Functional Class

National Highway System

Limited Access Highway

Customer Service Level

Local Connector

Traffic Counters



AADT Counts

2018	1300	1400	2100	2800	5700	4900	4900
2017	1300	1400	2100	2900	5800	4900	6700
2016	1200	1300	2200	2900	5800	4900	8500
2015	1200	1300	2200	3000	5900	4900	10300
2014	1200	1300	2300	3000	5900	4900	10200

Crash Locations

STRUCTURE DESCRIPTIONS

Culvert 24:
Culvert - 1929
Structure No. 300113002413201
Length: 14'
Under Clearance: 6.0'
Facility Carried: US5
Structure Type: RC BOX
Features Intersected: PULLAM BROOK
Maintenance: State

Culvert 27:
Culvert - 1929
Structure No. 300113002713201
Length: 14'
Under Clearance: 8.0'
Facility Carried: US5
Structure Type: RC BOX
Features Intersected: BROOK
Maintenance: State

Culvert 29:
Culvert - 1929
Structure No. 300113002913201
Length: 14'
Under Clearance: 6.0'
Facility Carried: US5
Structure Type: RC BOX
Features Intersected: CATTLE PASS/BROOK
Maintenance: State

Culvert 30:
Culvert - 1929
Structure No. 300113003013201
Length: 16'
Under Clearance: 5.0'
Facility Carried: US5
Structure Type: RC BOX
Features Intersected: BROOK
Maintenance: State

Culvert 31:
Culvert - 1929
Structure No. 300024003113201
Length: 19'
Under Clearance: 6.0'
Facility Carried: US5
Structure Type: RC BOX
Features Intersected: MORSE BROOK
Maintenance: State

Culvert 32:
Culvert - 1929
Structure No. 300113003213201
Length: 8'
Under Clearance: 6.0'
Facility Carried: US5
Structure Type: RC BOX
Features Intersected: COBB BROOK
Maintenance: State

Bridge 33:
Stringer/multi-beam or girder - 1987
Structure No. 200113003313202
Length: 430'
Width: 37.3'
Facility Carried: US 05 ML
Structure Type: CONT. CURVED GIRDER
Features Intersected: SAXTONS RIVER
Surface: Bituminous
Maintenance/Ownership: State

Historic Projects

Unknown, Retreatment, Resurface, Bituminous Mix, Skinny Mix, Bituminous Seal, Bituminous Concrete, Bituminous Macadam, Cold Plane and Bituminous Concrete, Concrete, Gravel, Surface Treated Gravel, Plant Mix, Reclaimed Base and Bituminous Concrete

Indicated plans available - http://vtransmap01.act.state.vt.us/rp/dpr/DIwebstore/

Functional Class

1 - Interstate System; 2 - Other Freeways and Expressways; 3 - Principal Arterial; 4 - Minor Arterial; 5 - Major Collector; 6 - Minor Collector

Speed Zones

25, 30, 35, 40, 45, 50, 55, 60, 65

Curves

Left, Right (degrees)

Grades

grade up, grade down (percent)

Road Widths

(ft)

Traffic Counters

Continuous (CTC); Weigh-In-Motion (WIM); Short-Term, Scheduled; Short-Term, Unscheduled (counter ID)

AADT

(count)

Crash Locations

Fatal; Injury; Property Damage Only; Unknown Crash Type

High Crash Locations (HCL's)

Sections (& Intersections)

HCL No.: 1 - 100 (1 - 10); 101 - 200 (11 - 20); 201 - 300 (21 - 30); 301 - 400 (31 - 40); 401 - 800 (41 - 113)

Mileage by Functional Class By Sheet

024	4 - Minor Arterial	0.693
0113	5 - Major Collector	7.522

Page Total Mileage: 8.215 mi

Mileage by Town By Sheet

WESTMINSTER - U005-1320	8.215 of 8.215

Page Total Mileage: 8.215 mi

DISTRICT	TOWN	Date: 12/02/19	ROUTE
2	WESTMINSTER	1 of 1 TWN mileage: 0.0 to 8.215	US-5 ETE mileage: 23.345 to 31.56