
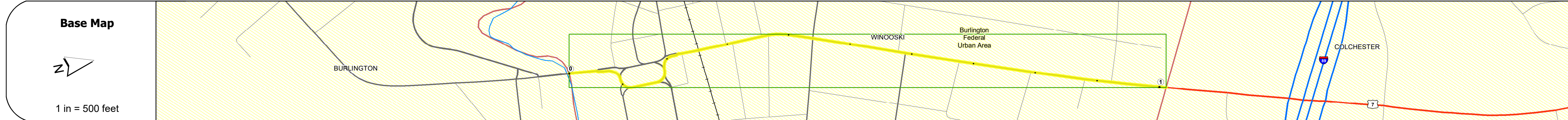
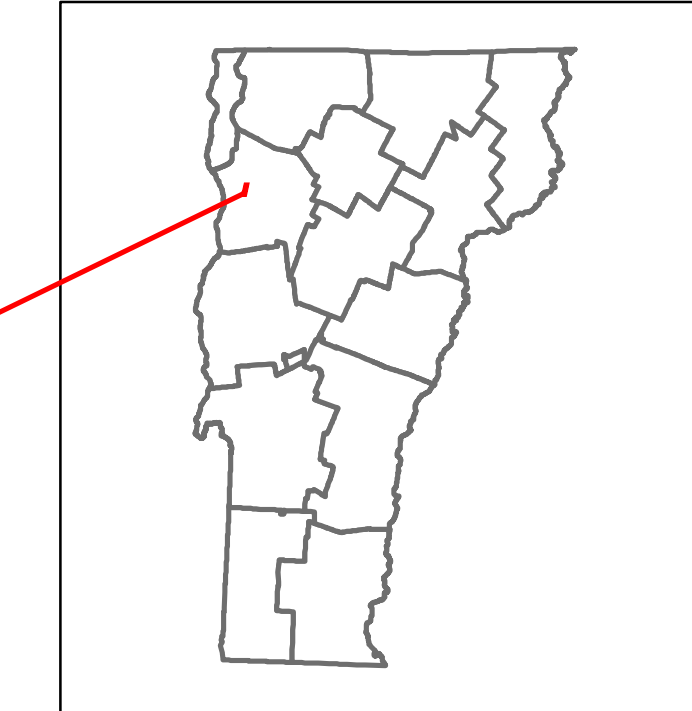


DISTRICT	TOWN	ROUTE
5	WINOOSKI	US-7



### STRUCTURE DESCRIPTIONS

Bridge 151:  
 Slab - 1952  
 Structure No. 205100015104182  
 Length: 25'  
 Width: 57.9'  
 Under Clearance: 18.0'  
 Facility Carried: US 07 ML  
 Structure Type: CONCRETE SLAB  
 Features Intersected: US 7 OVER N.E.C. RR  
 Surface: Integral concrete  
 Maintenance: State  
 Ownership: City/Municipal



Curves	12
--------	----

Grades	+7.6A      +4.5A
--------	------------------

Guardrails	
------------	--

Rumblestrips	
--------------	--



Maintenance Garage	
--------------------	--

Speed Zone	
------------	--

Functional Class	3
------------------	---

National Highway System	
-------------------------	--

Limited Access Highway	
------------------------	--

Customer Service Level	Class 1 Town Highway
------------------------	----------------------

Traffic Counters	D2039      D048228      D226
------------------	------------------------------

Year	Station 0+00	Station 1+00	Station 2+00	Station 3+00	Station 4+00
2018	13800	12000	13200	17300	
2017	13500	13100	13700	17000	
2016	13500	14200	14300	16800	
2015	13400	15300	14800	16500	
2014	12800	14500	14800	16200	

Year	Station 0+00	Station 1+00	Station 2+00	Station 3+00	Station 4+00
2018	No. 7	No. 39	No. 382	No. 145	
2017					
2016					
2015					
2014					

<b>Historic Projects</b> Unknown, Retreatment, Resurface, Bituminous Mix, Skinny Mix, Bituminous Seal Bituminous Concrete, Cold Plane and Bituminous Concrete, Concrete, Gravel, Plant Mix, Reclaimed Base and Bituminous Concrete, Surface Treated Gravel	<b>Functional Class</b> 1 - Interstate System, 2 - Other Freeways and Expressways, 3 - Principal Arterial, 4 - Minor Arterial, 5 - Major Collector, 6 - Minor Collector	<b>Curves</b> Left (degrees), Right (degrees) <b>Grades</b> (degrees) grade up, (degrees) grade down <b>Road Widths</b> (ft)	<b>Traffic Counters</b> Continuous (CTC), Weigh-In-Motion (WIM), Short-Term, Scheduled (counter ID) <b>Crash Locations</b> Fatal, Injury, Property Damage Only, Unknown Crash Type <b>High Crash Locations (HCL's)</b> Sections (& Intersections) HCL No. 1 - 100 (1 - 10), 101 - 200 (11 - 20), 201 - 300 (21 - 30), 301 - 400 (31 - 40), 401 - 800 (41 - 113)	<b>Mileage by Functional Class By Sheet</b> 5100 3 - other Principal Arterial 1.011	<b>Mileage by Town By Sheet</b> WINOOSKI - U007-0418 1.011 of 1.011	<b>DISTRICT</b> 5	<b>TOWN</b> WINOOSKI	<b>Date:</b> 12/02/19 <b>Page:</b> 1 of 1 <b>TWN mileage:</b> 0.0 to 1.011	<b>ROUTE</b> US-7 ETE mileage: 134.622 to 135.633
--	--	---	---	--	--	----------------------	-------------------------	--	---

Page Total Mileage: 1.011 mi      Page Total Mileage: 1.011 mi