Route Log and Progress Chart

DRAFT

Please Note: Errors and Omissions May Exist.
Contact the VTrans Mapping Section with questions or concerns.

DISTRICT	TOWN	ROUTE
8	SWANTON	US-7

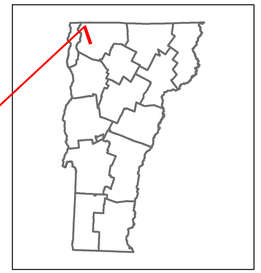

7

Base Map

1 in = 0.5 miles

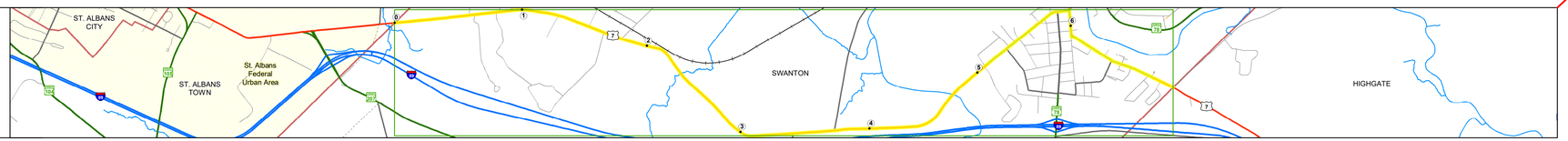

Stick Diagram

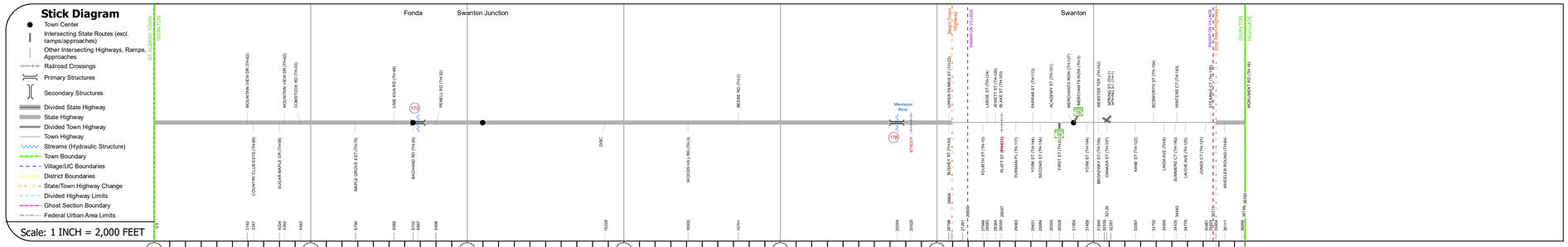

Road Widths

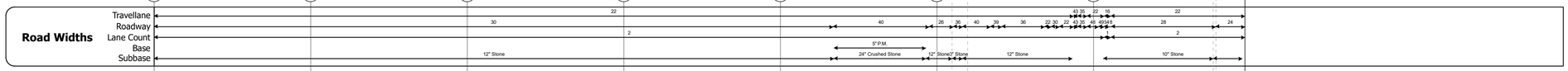

Curves

Grades

Guardrails

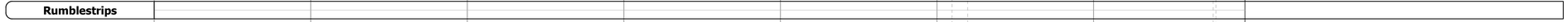

Rumblestrips

Historic Projects



Maintenance Garage



Speed Zone

Functional Class

National Highway System

Limited Access Highway



Customer Service Level



Traffic Counters

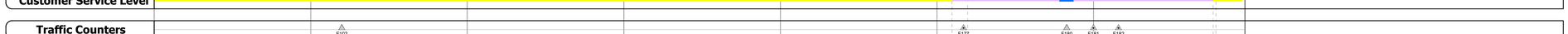

AADT Counts

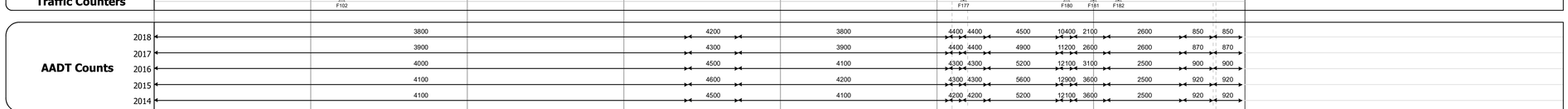

Crash Locations

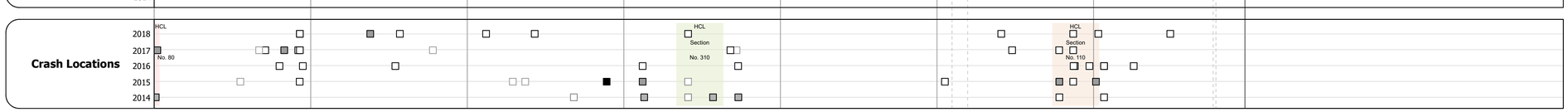

STRUCTURE DESCRIPTIONS

Culvert 173:
Culvert - 1928
Structure No. 300285017306151
Length: 8'
Under Clearance: 3.0'
Facility Carried: US7
Structure Type: RC BOX
Features Intersected: BROOK
Maintenance: State

Bridge 178:
Stringer/multi-beam or girder - 1984
Structure No. 200285017806152
Length: 311'
Width: 38.6'
Facility Carried: US 07 ML
Structure Type: 2SPN CONT WELD GIR
Features Intersected: MISSISQUOI RIVER
Surface: Bituminous
Maintenance/Ownership: State

Historic Projects: Unknown, Retreatment, Resurface, Bituminous Mix, Skinny Mix, Bituminous Seal, Bituminous Concrete, Bituminous Macadam, Cold Plane and Bituminous Concrete, Concrete, Gravel, Surface Treated Gravel, Plant Mix, Reclaimed Base and Bituminous Concrete

Indicated plans available - http://vtransmap01.aot.state.vt.us/rp/dpr/DIwebstore/

Functional Class: 1 - Interstate System; 2 - Other Freeways and Expressways; 3 - Principal Arterial; 4 - Minor Arterial; 5 - Major Collector; 6 - Minor Collector

Speed Zones: SPEED LIMIT 25, 30, 35, 40, 45, 50, 55, 60, 65

Curves: (degrees) Left, Right

Grades: (percent) grade up, grade down

Road Widths (ft)

Traffic Counters: Continuous (CTC); Weigh-In-Motion (WIM); Short-Term, Scheduled; Short-Term, Unscheduled (counter ID)

AADT (count)

Crash Locations: Fatal; Injury; Property Damage Only; Unknown Crash Type

High Crash Locations (HCL's): Sections (& Intersections)
HCL No.
1 - 100 (1 - 10)
101 - 200 (11 - 20)
201 - 300 (21 - 30)
301 - 400 (31 - 40)
401 - 800 (41 - 113)

Mileage by Functional Class By Sheet

036-1	3 - Other Principal Arterial	0.091
0285	5 - Major Collector	6.876

Page Total Mileage: 6.967 mi

Mileage by Town By Sheet

SWANTON - U007-0615		6.967 of 6.967

Page Total Mileage: 6.967 mi

DISTRICT	TOWN	Date: 12/02/19	ROUTE
8	SWANTON	1 of 1 TWN mileage: 0.0 to 6.967	US-7 ETE mileage: 163.169 to 170.136

For More Information Contact - Vermont Agency of Transportation, Policy, Planning and Intermodal Development Division - Mapping Section, 1 National Life Drive, Montpelier, VT 05633-5001 Telephone: 802-828-2600.