





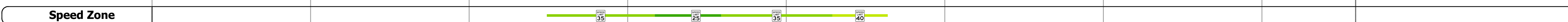

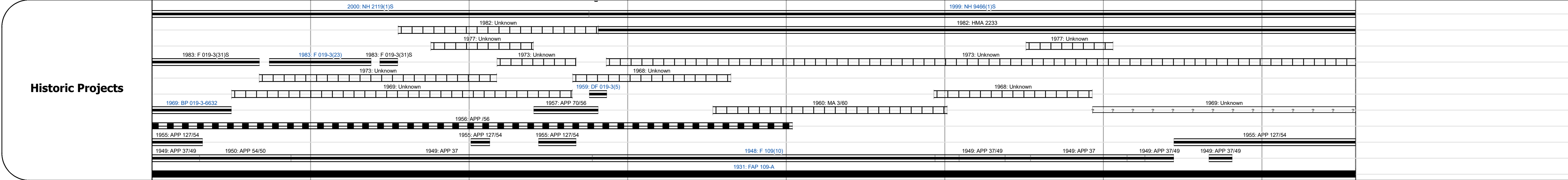



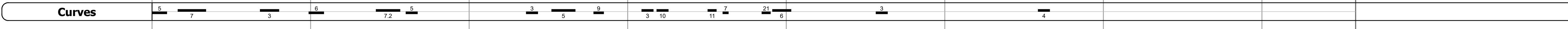
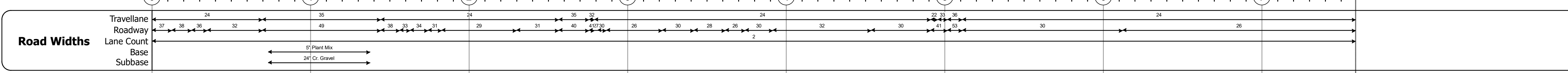
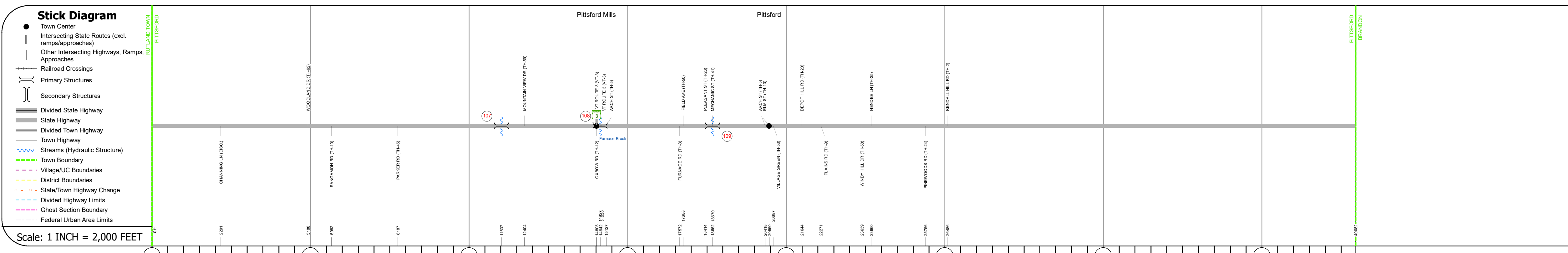
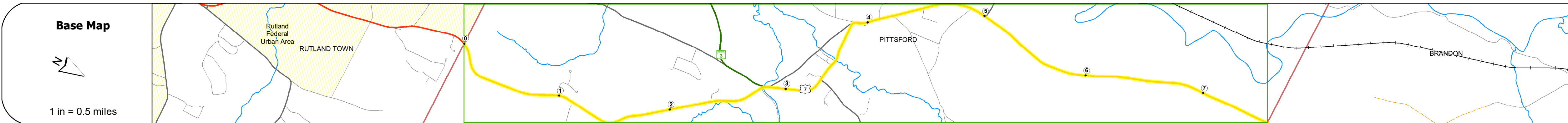
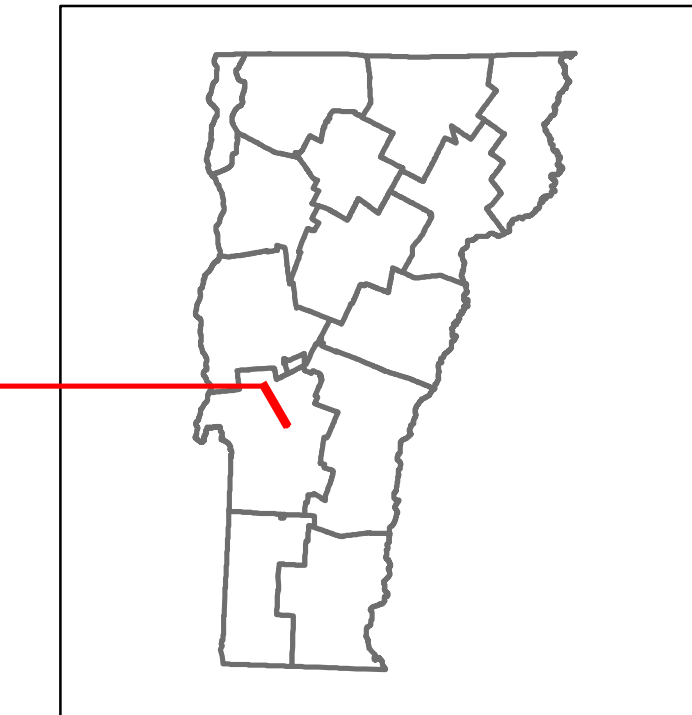


Route Log and Progress Chart

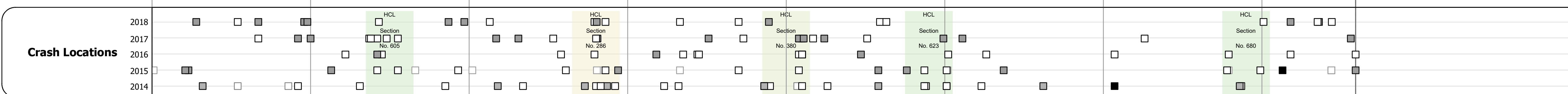
DRAFT

Please Note: Errors and Omissions May Exist.
Contact the VTrans Mapping Section with questions or concerns.

DISTRICT	TOWN	ROUTE
3	PITTSFORD	US-7



Year	Section 1	Section 2	Section 3	Section 4	Section 5	Section 6
2018	7400	9000	9100	8800	9300	8200
2017	7800	9400	9100	8700	9300	8200
2016	8100	9700	9100	8700	9200	8100
2015	8500	10100	9100	8600	9200	8100
2014	8200	9600	9300	8800	9400	7800



Category	Value
Mileage by Functional Class By Sheet	019-3 3 - Other Principal Arterial 7.591
Mileage by Town By Sheet	PITTSFORD - U007-1116 7.591 of 7.591
Page Total Mileage	7.591 mi

STRUCTURE DESCRIPTIONS

Culvert 107:
Culvert - 1931
Structure No. 300019010711161
Length: 6'
Under Clearance: 5.0'
Facility Carried: US7
Structure Type: RC BOX
Features Intersected: BROOK
Maintenance: State

Bridge 108:
I-beam - 1931
Structure No. 200019010811162
Length: 102'
Width: 42.2'
Facility Carried: US 07 ML
Structure Type: 2 SP CONCRETE T BEAM
Features Intersected: FURNACE BROOK
Surface: Bituminous
Maintenance/Ownership: State

Culvert 109:
Culvert - 1889
Structure No. 200019010911162
Length: 65'
Width: 33.0'
Facility Carried: US 07 ML
Structure Type: MASONRY ARCH
Features Intersected: SUGAR HOLLOW BROOK
3
Maintenance/Ownership: State