
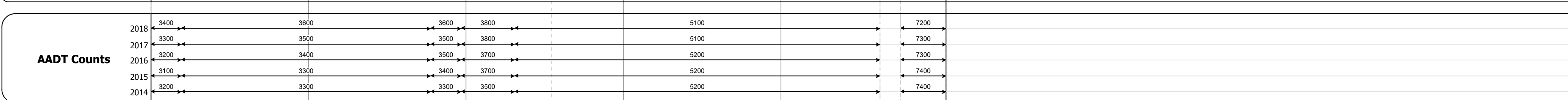
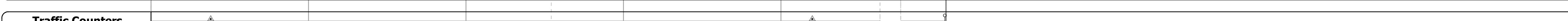







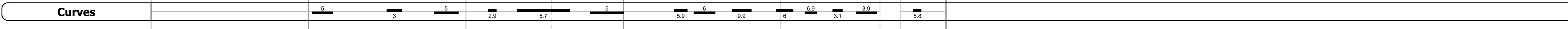
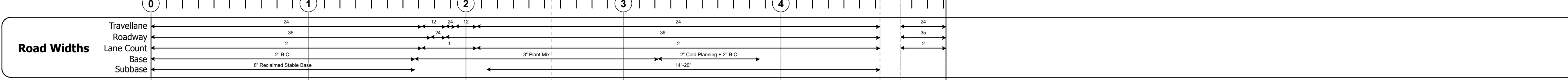

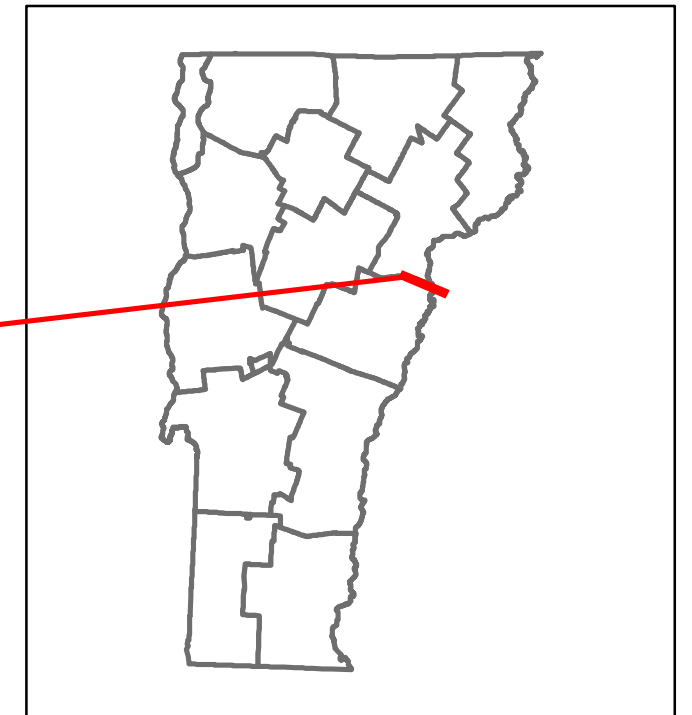


DISTRICT	TOWN	ROUTE
7	NEWBURY	US-302



STRUCTURE DESCRIPTIONS

Culvert 42:
Culvert - 1965
Structure No. 300026004209071
Length: 7'
Under Clearance: 6.5'
Facility Carried: US302
Structure Type: CGMPP
Features Intersected: BROOK
Maintenance: State

Bridge 42C:
Stringer/multi-beam or girder - 1973
Structure No. 200026042C09072
Length: 250'
Width: 54.6'
Under Clearance: 16.33'
Facility Carried: US 00302 ML
Structure Type: 2 SP CONT CURVE GIRD
Features Intersected: 1.91 UNDER US 302
Surface: Bituminous
Maintenance/Ownership: State

Culvert 43:
Culvert - 1957
Structure No. 300026004309071
Length: 14'
Under Clearance: 7.5'
Facility Carried: US302
Structure Type: CGMPPA
Features Intersected: BROOK
Maintenance: State

Culvert 44:
Culvert - 1957
Structure No. 300026004409071
Length: 8'
Under Clearance: 5.0'
Facility Carried: US302
Structure Type: CGMPPA
Features Intersected: BROOK
Maintenance: State

Culvert 46:
Culvert - 1957
Structure No. 300026004609071
Length: 6'
Under Clearance: 6.0'
Facility Carried: US302
Structure Type: ACCMPPA
Features Intersected: BROOK
Maintenance: State

Bridge 47:
Stringer/multi-beam or girder - 1929
Structure No. 200026004709072
Length: 64'
Width: 38.2'
Facility Carried: US 00302 ML
Structure Type: ROLLED BEAM
Features Intersected: WELLS RIVER
Surface: Bituminous
Maintenance/Ownership: State

Bridge 48:
Girder and floorbeam system - 1911
Structure No. 200026004809072
Length: 113'
Facility Carried: RAILROAD
Structure Type: 2 SPAN RIV 2 GIRDER
Features Intersected: CRL RR OV US302 + WELLS

Historic Projects <ul style="list-style-type: none"> Unknown Retreatment Resurface Bituminous Mix Skippy Mix Bituminous Seal 	Functional Class <ul style="list-style-type: none"> 1 - Interstate System 2 - Other Freeways and Expressways 3 - Principal Arterial 4 - Minor Arterial 5 - Major Collector 6 - Minor Collector 	Curves <ul style="list-style-type: none"> Left Right 	Grades <ul style="list-style-type: none"> Up Down 	Traffic Counters <ul style="list-style-type: none"> Continuous (CTC) Weight-In-Motion (WIM) Short-Term, Scheduled Short-Term, Unscheduled 	Crash Locations <ul style="list-style-type: none"> Fatal Injury Property Damage Only Unknown Crash Type 	Mileage by Functional Class By Sheet 026-2 4 - Minor Arterial 0.288 026-1 4 - Minor Arterial 4.629	Mileage by Town By Sheet NEWBURY - U302-0907 4.917 of 4.917 Ghost Section - (US-5, MM 9.506 to 9.377)	DISTRICT 7	TOWN NEWBURY	Date: 12/02/19	ROUTE US-302 ETE mileage: 30.705 to 35.622
Speed Zones 15 20 25 30 35 40 45 50 55 60 65						Page Total Mileage: 4.917 mi		Page Total Mileage: 4.917 mi		1 of 1 TWN mileage: 0.0 to 4.917	