
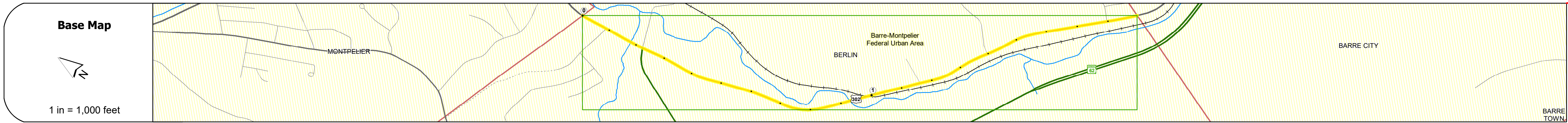
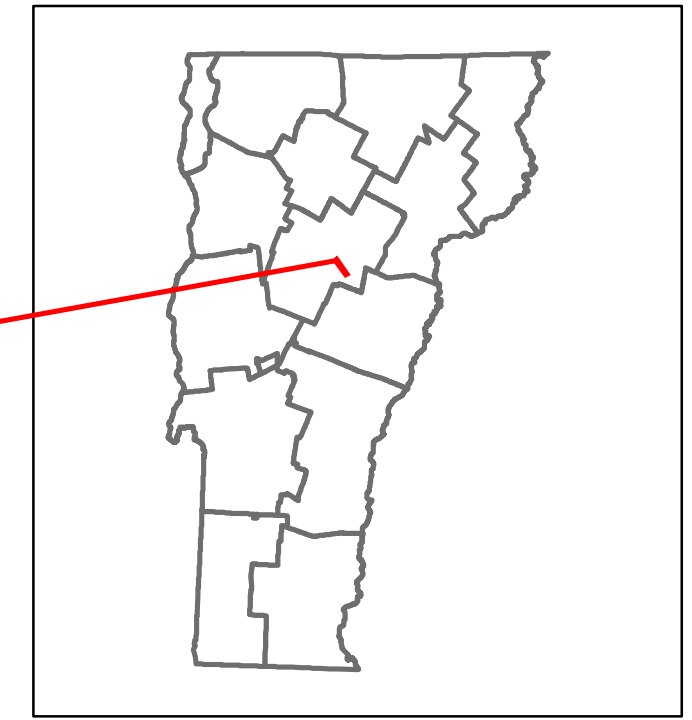


DISTRICT	TOWN	ROUTE
7	BERLIN	US-302



STRUCTURE DESCRIPTIONS

Bridge 2:
Slab - 1941
Structure No. 300197000212031
Length: 15'
Width: 51.0'
Under Clearance: 7.0'
Facility Carried: US302
Structure Type: CONCRETE SLAB
Features Intersected: BERLIN POND BROOK
Surface: Bituminous
Maintenance: State

Bridge 3:
Stringer/multi-beam or girder - 1928
Structure No. 20620000312032
Length: 64'
Width: 38.9'
Facility Carried: US 00302 ML
Structure Type: ROLLED BEAM
Features Intersected: STEVENS BRANCH
Surface: Bituminous
Maintenance/Ownership: State

Road Widths	Travellane	35	33	33	32	34	24	24	33	24		
	Roadway	41	39	41	35	34	26	40	32	41	36	
Lane Count		2	2	2	2	2	2	2	2	2	2	
Base		8" P.M.										
Subbase		24"										

Curves	2.5	4	2	5.5	3	4	3
--------	-----	---	---	-----	---	---	---

Grades							
--------	--	--	--	--	--	--	--

Guardrails	H	H	H	H	H	H	H
------------	---	---	---	---	---	---	---

Rumblestrips							
--------------	--	--	--	--	--	--	--



Maintenance Garage	District 7 - HWY Maintenance No Montpelier Garage
--------------------	---

Speed Zone	40
------------	----

Functional Class	3
------------------	---


National Highway System	
-------------------------	--

Limited Access Highway	
------------------------	--

Customer Service Level	Arterial Highway
------------------------	------------------

Traffic Counters	W006, W037, W245
------------------	------------------

AADT Counts	2018	13100	13800	13500	10900
	2017	13200	13700	13000	10900
2016	13200	13500	12500	10800	
2015	13300	13400	12000	10800	
2014	13300	13400	12300	10900	



<p>Historic Projects</p> <ul style="list-style-type: none"> Unknown Retreatment Resurface Bituminous Mix Skinny Mix Bituminous Seal <p>Surface Treated</p> <ul style="list-style-type: none"> Gravel Cold Plane and Plant Mix Reclaimed Base and Bituminous Concrete Concrete Gravel 	<p>Functional Class</p> <ul style="list-style-type: none"> 1 - Interstate System 2 - Other Freeways and Expressways 3 - Principal Arterial 4 - Minor Arterial 5 - Major Collector 6 - Minor Collector <p>Speed Zones</p> <p>15 20 25 30 35 40 45 50 55 60 65</p>	<p>Curves</p> <ul style="list-style-type: none"> Left Right <p>Grades</p> <ul style="list-style-type: none"> grade up grade down <p>Road Widths</p> <p>(ft)</p>	<p>Traffic Counters</p> <ul style="list-style-type: none"> Continuous (CTC) Weight-In-Motion (WIM) Freeways and Expressways Short-Term, Scheduled Short-Term, Unscheduled <p>Crash Locations</p> <ul style="list-style-type: none"> Fatal Injury Property Damage Only Unknown Crash Type <p>High Crash Locations (HCL's)</p> <p>Sections (& Intersections)</p> <p>HCL No. 1 - 100 (1 - 10) 201 - 300 (21 - 30) 301 - 400 (31 - 40) 401 - 800 (41 - 113)</p>	<p>Mileage by Functional Class By Sheet</p> <p>6200 3 - other Principal Arterial 1.895</p>	<p>Mileage by Town By Sheet</p> <p>BERLIN - U302-1203 1.895 of 1.895</p>	<p>DISTRICT</p> <p>7</p>	<p>TOWN</p> <p>BERLIN</p>	<p>Date: 12/02/19</p> <p>1 of 1</p> <p>TWN mileage: 0.0 to 1.895</p>	<p>ROUTE</p> <p>US-302</p> <p>ETE mileage: 0.836 to 2.731</p>
---	--	--	---	---	---	---------------------------------	----------------------------------	--	--