


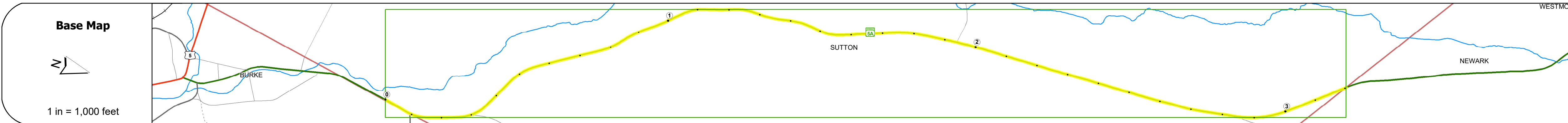
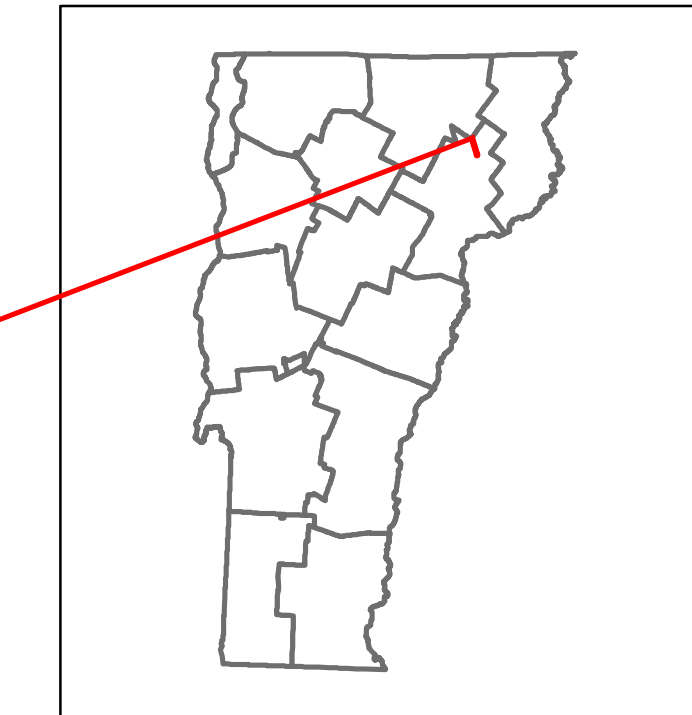


Route Log and Progress Chart

DRAFT

Please Note: Errors and Omissions May Exist.
Contact the VTrans Mapping Section with questions or concerns.

DISTRICT	TOWN	ROUTE
7	SUTTON	VT-5A



STRUCTURE DESCRIPTIONS

Road Widths	Travellane: 25, 27, 26, 27, 28, 25, 28, 26, 25 Roadway: 25, 27, 26, 27, 28, 25, 28, 26, 25 Lane Count: 2, 2 Base: 2, 2 Subbase: 2, 2
-------------	--

Curves	8, 7, 7, 6, 10, 11, 7, 7, 5, 4, 6
--------	-----------------------------------

Grades	+6.0, +8.0, 0.0
--------	-----------------

Guardrails	
------------	--

Rumblestrips	
--------------	--

Historic Projects	<ul style="list-style-type: none"> 1987: Unknown 1982: Unknown 1988: Unknown 1973: Unknown 1942: ST 35-M
-------------------	---

Maintenance Garage	District 7 - HWY Maintenance Lyndon Garage
--------------------	--

Speed Zone	
------------	--

Functional Class	5
------------------	---

National Highway System	
-------------------------	--

Limited Access Highway	
------------------------	--

Customer Service Level	Local Connector
------------------------	-----------------

Traffic Counters	
------------------	--

AADT Counts	2018: 870 2017: 870 2016: 860 2015: 860 2014: 880
-------------	---

Crash Locations	2018: 1 2017: 0 2016: 0 2015: 1 2014: 0
-----------------	---

Historic Projects Unknown, Retreatment, Resurface, Bituminous Mix, Skippy Mix, Bituminous Seal, Surface Treated Gravel, Cold Plane and Bituminous Concrete, Reclaimed Base and Bituminous Concrete, Plant Mix	Functional Class 1 - Interstate System, 2 - Other Freeways and Expressways, 3 - Principal Arterial, 4 - Minor Arterial, 5 - Major Collector, 6 - Minor Collector	Curves Left (degrees), Right (degrees), Grades (percent) grade up, Grades (percent) grade down	Traffic Counters Continuous (CTC), Weigh-In-Motion (WIM), Short-Term, Scheduled, Short-Term, Unscheduled (counter ID)	Crash Locations Fatal, Injury, Property Damage Only, Unknown Crash Type, High Crash Locations (HCL's) Sections (& Intersections)	Mileage by Functional Class By Sheet 0287 5 - Major Collector 3.204	Mileage by Town By Sheet SUTTON - V005A0314 3.204 of 3.204	DISTRICT 7	TOWN SUTTON	Date: 12/02/19	ROUTE VT-5A ETE mileage: 0.657 to 3.861
Page Total Mileage: 3.204 mi						Page Total Mileage: 3.204 mi	1 of 1 TWN mileage: 0.0 to 3.204			

For More Information Contact - Vermont Agency of Transportation, Policy, Planning and Intermodal Development Division - Mapping Section, 1 National Life Drive, Montpelier, VT 05633-5001 Telephone: 802-828-2600.