


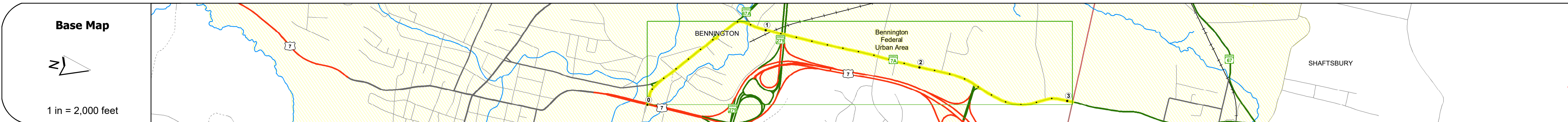
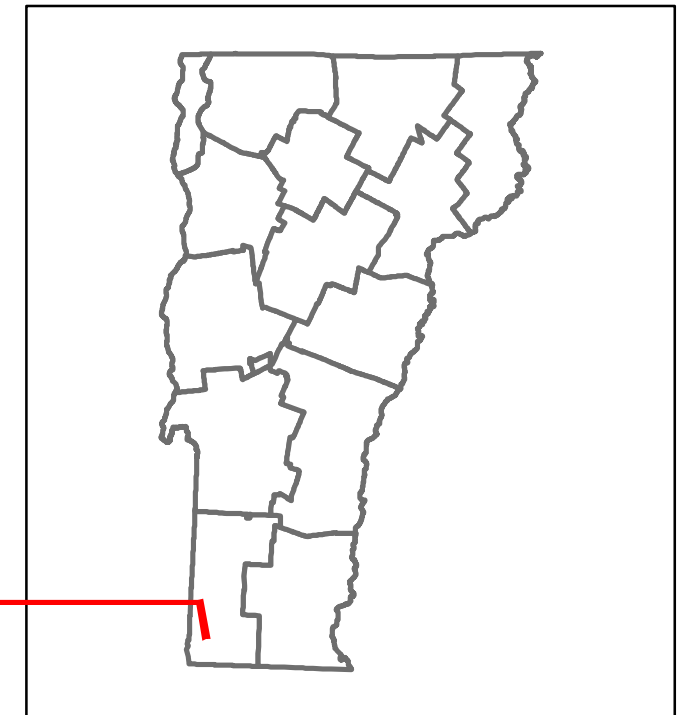


Route Log and Progress Chart

DRAFT

Please Note: Errors and Omissions May Exist.
Contact the VTrans Mapping Section with questions or concerns.

DISTRICT	TOWN	ROUTE
1	BENNINGTON	VT-7A




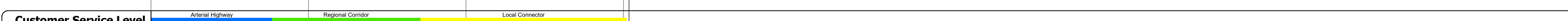










STRUCTURE DESCRIPTIONS

Bridge 1:
Tee Beam - 1930
Structure No. 20100000102022
Length: 34'
Width: 23.8'
Facility Carried: VT 7A ALT
Structure Type: CONCRETE T-BEAM
Features Intersected: FURNACE BROOK
Surface: Bituminous
Maintenance/Ownership: State


Bridge 2A:
Girder and floorbeam system - 1914
Structure No. 201000002A02022
Length: 40'
Facility Carried: RAILROAD
Structure Type: RIVETED THRU GIRDER
Features Intersected: VT RR OVER VT 7A

Bridge 3:
Stringer/multi-beam or girder
Structure No. 200110007E02022
Structure Type: 3 span continuous rolled beam
Features Intersected: VT 279 OVER VT 7A
Maintenance/Ownership: State

Bridge 3-1:
Stringer/multi-beam or girder
Structure No. 200110007W02022
Structure Type: 3 span continuous rolled beam
Features Intersected: VT 279 OVER VT 7A
Maintenance/Ownership: State



Year	Station 0+00	Station 1+00	Station 2+00	Station 3+00	Station 4+00	Station 5+00	Station 6+00
2018	15500-3500	21700	6100	5200	5200	8000	
2017	14200-3500	21100	5800	5200	5200	7800	
2016	12800-3600	20400	5600	5100	5300	7500	
2015	11500-3600	19800	5300	5100	5300	7300	
2014	12100-2800	18700	5100	5100	5400	7400	



Historic Projects <ul style="list-style-type: none"> Unknown Retreatment Resurface Bituminous Mix Skippy Mix Bituminous Seal 	Functional Class <ul style="list-style-type: none"> 1 - Interstate System 2 - Other Freeways and Expressways 3 - Principal Arterial 4 - Minor Arterial 5 - Major Collector 6 - Minor Collector 	Curves <ul style="list-style-type: none"> Left Right 	Grades <ul style="list-style-type: none"> grade up grade down 	Traffic Counters <ul style="list-style-type: none"> Continuous (CTC) Weight-In-Motion (WIM) Short-Term, Scheduled Short-Term, Unscheduled 	Crash Locations <ul style="list-style-type: none"> Fatal Injury Property Damage Only Unknown Crash Type 	Mileage by Functional Class By Sheet 1000 0137 4 - Minor Arterial 5 - Major Collector 1.725 1.310	Mileage by Town By Sheet BENNINGTON - V007A0202 3.035 of 3.035	DISTRICT 1	TOWN BENNINGTON	Date: 12/02/19	ROUTE VT-7A ETE mileage: 0.0 to 3.035
--	--	--	---	---	---	---	--	----------------------	---------------------------	-----------------------	--