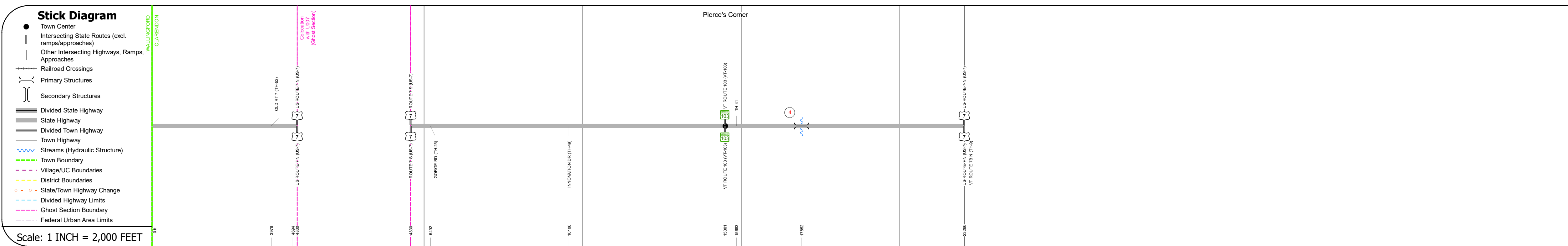
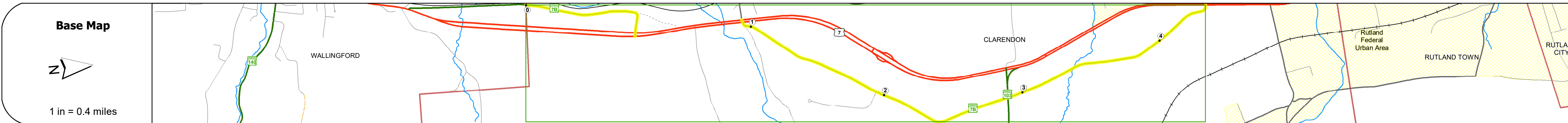
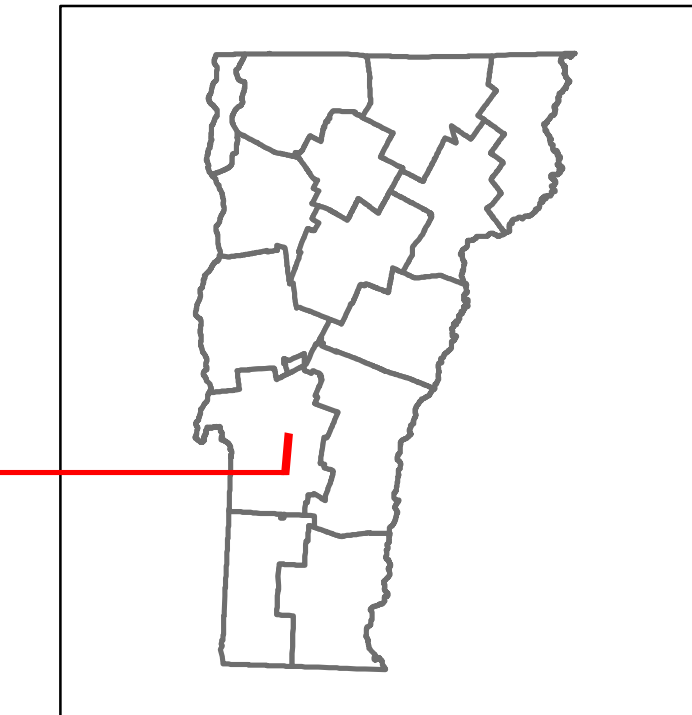


DISTRICT	TOWN	ROUTE
3	CLARENDON	VT-7B



STRUCTURE DESCRIPTIONS

Culvert 4:
Culvert - 1949
Structure No. 300137000411051
Length: 23'
Width: 32.0'
Under Clearance: 7.0'
Facility Carried: VT7B
Structure Type: RC BOX
Features Intersected: BROOK
Maintenance: State

Road Widths

Section	Travellane	Roadway	Lane Count	Base	Subbase
0-1	20	24	2		
1-2	23	22	2		
2-3	23	24	2		
3-4	23	24	2		
4-5	23	24	2		

Curves

Section	Curve Data
0-1	3, 4, 5, 3, 90
1-2	11, 8
2-3	7
3-4	6, 7
4-5	8, 34.7

Grades

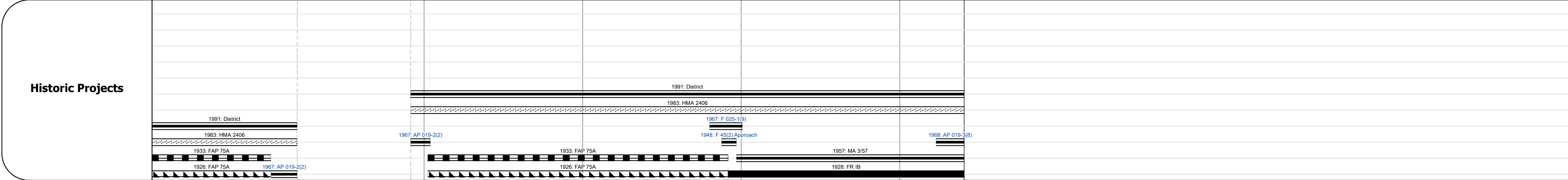
Section	Grade Data
0-1	+6.4A, -5.8
1-2	+16.0, +5.8, +8.0, +7.1
2-3	-5.0A
3-4	-5.8

Guardrails

Section	Guardrail Data
0-1	
1-2	
2-3	
3-4	
4-5	

Rumblestrips

Section	Rumblestrip Data
0-1	
1-2	
2-3	
3-4	
4-5	



Maintenance Garage

Section	Maintenance Garage
0-1	District 3 - HWY Maintenance Clarendon Garage
1-2	
2-3	
3-4	
4-5	

Speed Zone

Section	Speed Zone
0-1	
1-2	25
2-3	
3-4	
4-5	

Functional Class

Section	Functional Class
0-1	5
1-2	
2-3	
3-4	
4-5	

National Highway System

Section	National Highway System
0-1	
1-2	
2-3	
3-4	
4-5	

Limited Access Highway

Section	Limited Access Highway
0-1	
1-2	
2-3	
3-4	
4-5	

Customer Service Level

Section	Customer Service Level
0-1	Local Connector
1-2	
2-3	
3-4	
4-5	

Traffic Counters

Section	Traffic Counter
0-1	
1-2	
2-3	
3-4	
4-5	

AADT Counts

Year	Section 0-1	Section 1-2	Section 2-3	Section 3-4	Section 4-5
2018	80	420	420	540	540
2017	80	420	410	540	540
2016	80	420	410	540	540
2015	80	420	410	540	540
2014	80	420	410	540	550

Crash Locations

Year	Section 0-1	Section 1-2	Section 2-3	Section 3-4	Section 4-5
2018					
2017					
2016					
2015					
2014					

<p>Historic Projects</p> <ul style="list-style-type: none"> Unknown Retreatment Resurface Bituminous Mix Skinny Mix Bituminous Seal 	<p>Functional Class</p> <ul style="list-style-type: none"> 1 - Interstate System 2 - Other Freeways and Expressways 3 - Principal Arterial 4 - Minor Arterial 5 - Major Collector 6 - Minor Collector 	<p>Curves</p> <ul style="list-style-type: none"> Left (degrees) Right (degrees) 	<p>Grades</p> <ul style="list-style-type: none"> Up (percent) Down (percent) 	<p>Traffic Counters</p> <ul style="list-style-type: none"> Continuous (CTC) Weight-In-Motion (WIM) Short-Term, Scheduled Short-Term, Unscheduled 	<p>Crash Locations</p> <ul style="list-style-type: none"> Fatal Injury Property Damage Only Unknown Crash Type 	<p>High Crash Locations (HCL's)</p> <ul style="list-style-type: none"> 1 - 100 (1 - 10) 101 - 200 (11 - 20) 201 - 300 (21 - 30) 301 - 400 (31 - 40) 401 - 800 (41 - 113) 	<p>Mileage by Functional Class By Sheet</p> <p>0137 5 - Major Collector 4.406</p>	<p>Mileage by Town By Sheet</p> <p>CLARENDON - V00781105 Ghost Section - (US-7, MM 0.753 to 1.469) 4.406 of 4.406</p>	<p>DISTRICT</p> <p>3</p>	<p>TOWN</p> <p>CLARENDON</p>	<p>Date: 12/02/19</p>	<p>ROUTE</p> <p>VT-7B</p> <p>ETE mileage: 0.774 to 5.18</p>
							<p>Page Total Mileage: 4.406 mi</p>		<p>Page Total Mileage: 4.406 mi</p>		<p>1 of 1</p> <p>TWN mileage: 0.0 to 4.406</p>	