

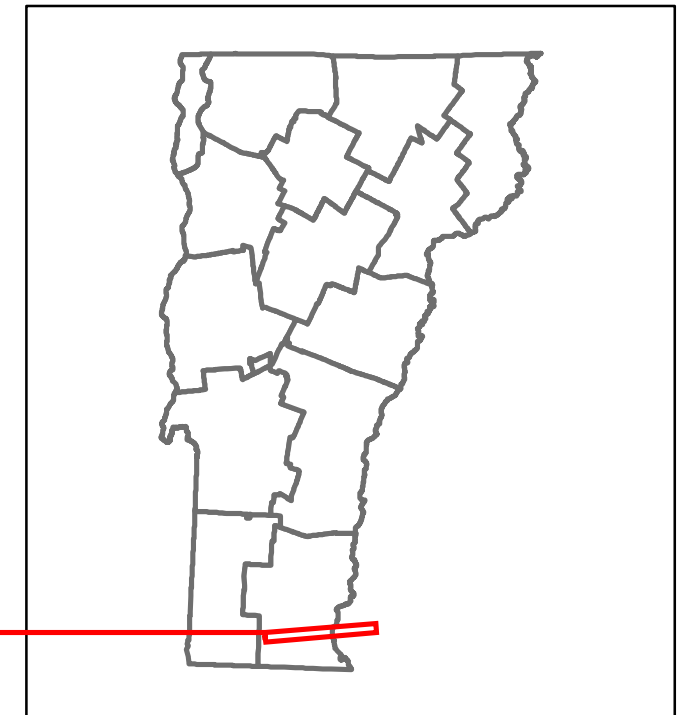


Route Log and Progress Chart

DRAFT

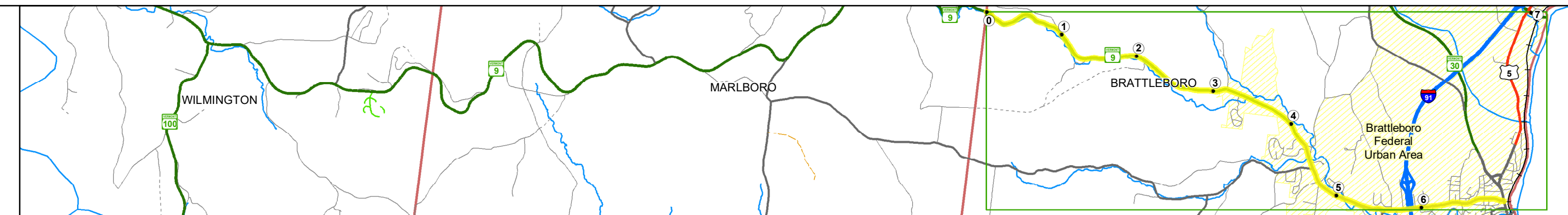
Please Note: Errors and Omissions May Exist.
Contact the VTrans Mapping Section with questions or concerns.

DISTRICT	TOWN	ROUTE
2	BRATTLEBORO	VT-9



Base Map

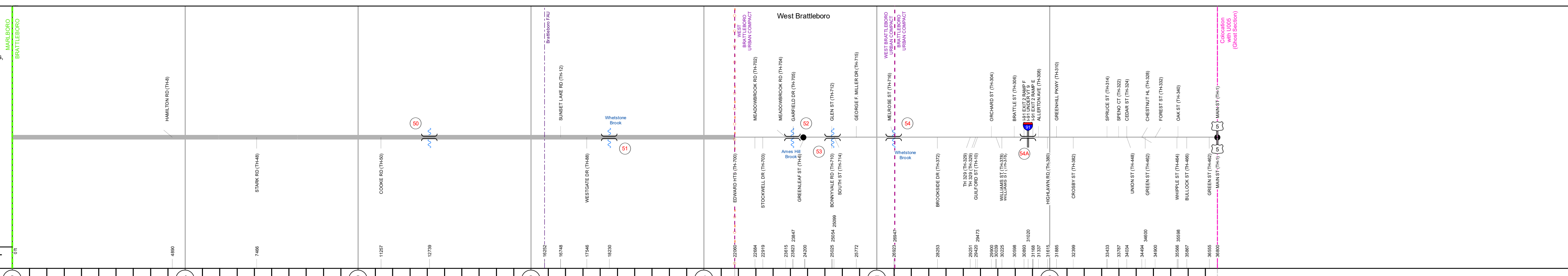
1 in = 1.2 miles



Stick Diagram

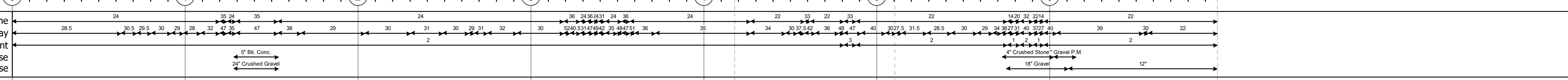
- Town Center
- Intersecting State Routes (excl. ramps/approaches)
- Other Intersecting Highways, Ramps, Approaches
- Railroad Crossings
- Primary Structures
- Secondary Structures
- Divided State Highway
- State Highway
- Divided Town Highway
- Town Highway
- Streams (Hydraulic Structure)
- Town Boundary
- Village/IC Boundaries
- District Boundaries
- State/Town Highway Change
- Divided Highway Limits
- Ghost Section Boundary
- Federal Urban Area Limits

Scale: 1 INCH = 2,000 FEET




Road Widths


Travellane
Roadway
Lane Count
Base
Subbase



Curves




Grades



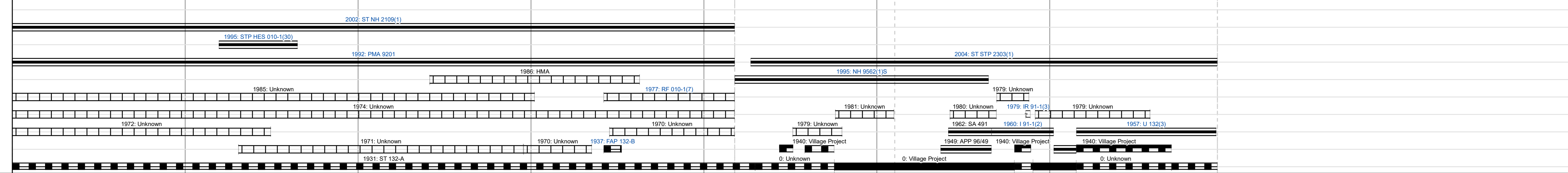
Guardrails



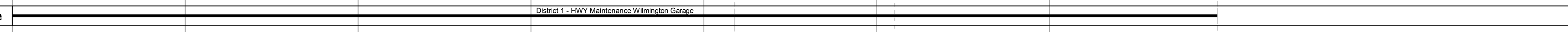
Rumblestrips



Historic Projects



Maintenance Garage




Speed Zone




Functional Class




National Highway System



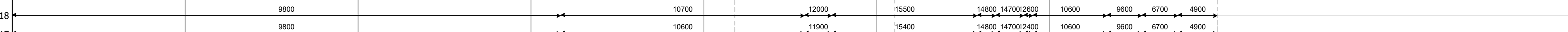
Limited Access Highway



Customer Service Level



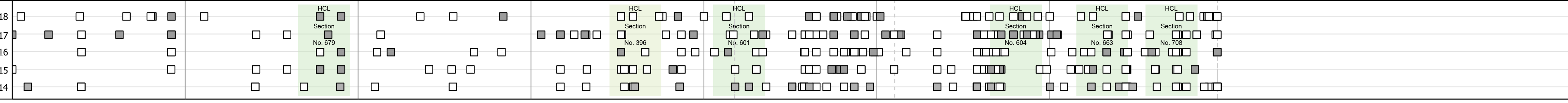
Traffic Counters



AADT Counts

Year	2018	9800	10700	12000	15500	14800	14700	2600	10600	9600	6700	4900
2017	9800	10600	11900	11800	15400	14800	14700	2400	10600	9600	6700	4900
2016	9700	10600	11800	11800	15400	14800	14600	2300	10500	9500	6600	4800
2015	9700	10500	11700	11700	15300	14800	14600	2100	10500	9500	6600	4800
2014	8900	11100	12500	12500	15600	15300	14900	2500	10600	8800	6300	4500

Crash Locations



STRUCTURE DESCRIPTIONS

Bridge 50:
Slab - 1931
Structure No. 300010005013021
Length: 10'
Width: 28.0'
Under Clearance: 3.0'
Facility Carried: VT09
Structure Type: CONCRETE SLAB
Features Intersected: BROOK
Surface: Bituminous
Maintenance: State

Bridge 51:
Stringer/multi-beam or girder - 1937
Structure No. 200010005113022
Length: 83'
Width: 31.9'
Facility Carried: VT 09 ML
Structure Type: ROLLED BEAM
Features Intersected: WHETSTONE BROOK
Surface: Bituminous
Maintenance/Ownership: State

Bridge 52:
Slab - 1940
Structure No. 200010005213022
Length: 25'
Width: 38.1'
Facility Carried: VT 09 ML
Structure Type: CONCRETE SLAB
Features Intersected: AMES HILL BROOK
Surface: Bituminous
Maintenance/Ownership: City/Municipal

Culvert 53:
Culvert - 1914
Structure No. 300010005313021
Length: 18'
Width: 53.0'
Under Clearance: 7.0'
Facility Carried: VT09
Structure Type: RC ARCH WIDE W/ SLAB
Features Intersected: BROOK
Maintenance: State

Culvert 54:
Culvert - 1914
Structure No. 200010005413022
Length: 70'
Width: 27.5'
Facility Carried: VT 09 ML
Structure Type: CONCRETE ARCH
Features Intersected: WHETSTONE BROOK
Maintenance/Ownership: City/Municipal

Bridge 54A:
Stringer/multi-beam or girder - 1960
Structure No. 200010054A13022
Length: 138'
Width: 72.2'
Under Clearance: 16.42'
Facility Carried: VT 09 ML
Structure Type: 2 SPAN ROLLED BEAM
Features Intersected: 1.91 UNDER VT 9
Surface: Bituminous
Maintenance/Ownership: State

<p>Historic Projects</p> <ul style="list-style-type: none"> Unknown Retreatment Resurface Bituminous Mix Skinny Mix Bituminous Seal 	<p>Functional Class</p> <ul style="list-style-type: none"> 1 - Interstate System 2 - Other Freeways and Expressways 3 - Principal Arterial 4 - Minor Arterial 5 - Major Collector 6 - Minor Collector 	<p>Curves</p> <ul style="list-style-type: none"> Left (dogleg) Right 	<p>Grades</p> <ul style="list-style-type: none"> Up (sloped) Down (sloped) 	<p>Traffic Counters</p> <ul style="list-style-type: none"> Continuous (CTC) Weight-In-Motion (WIM) Short-Term, Scheduled Short-Term, Unscheduled 	<p>Crash Locations</p> <ul style="list-style-type: none"> Fatal Injury Property Damage Only Unknown Crash Type <p>High Crash Locations (HCL's)</p> <p>HCL No. Section</p> <ul style="list-style-type: none"> 1 - 100 (1 - 10) 101 - 200 (11 - 20) 201 - 300 (21 - 30) 301 - 400 (31 - 40) 401 - 800 (41 - 113) 	<p>Mileage by Functional Class By Sheet</p> <table border="1"> <tr> <td>2000</td> <td>3 - Other Principal Arterial</td> <td>1.066</td> </tr> <tr> <td>010-1</td> <td>3 - Other Principal Arterial</td> <td>5.904</td> </tr> <tr> <td>010-2</td> <td>3 - Other Principal Arterial</td> <td>-0.279</td> </tr> </table> <p>Page Total Mileage: 6.97 mi</p>	2000	3 - Other Principal Arterial	1.066	010-1	3 - Other Principal Arterial	5.904	010-2	3 - Other Principal Arterial	-0.279	<p>Mileage by Town By Sheet</p> <table border="1"> <tr> <td>BRATTLEBORO - V009-1302</td> <td>6.97 of 7.204</td> </tr> <tr> <td>Ghost Section - (US-5, MM 2.306 to 4.615)</td> <td></td> </tr> </table> <p>Page Total Mileage: 6.97 mi</p>	BRATTLEBORO - V009-1302	6.97 of 7.204	Ghost Section - (US-5, MM 2.306 to 4.615)		<p>DISTRICT</p> <p>2</p>	<p>TOWN</p> <p>BRATTLEBORO</p>	<p>Date: 12/02/19</p>	<p>ROUTE</p> <p>VT-9</p> <p>ETE mileage: 37,446 to 44,416</p>
2000	3 - Other Principal Arterial	1.066																						
010-1	3 - Other Principal Arterial	5.904																						
010-2	3 - Other Principal Arterial	-0.279																						
BRATTLEBORO - V009-1302	6.97 of 7.204																							
Ghost Section - (US-5, MM 2.306 to 4.615)																								