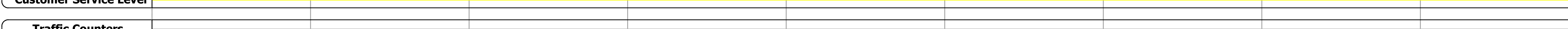






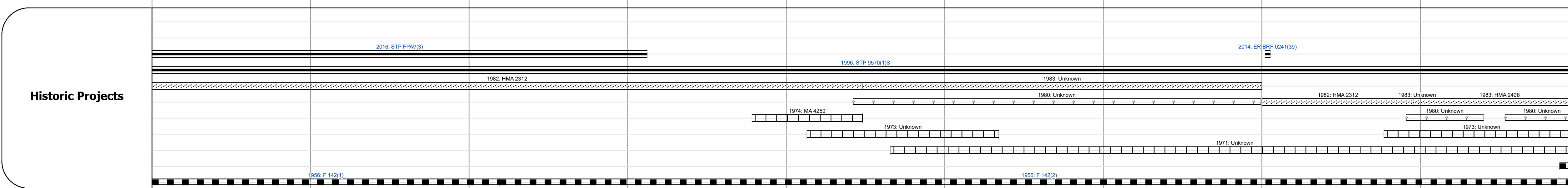
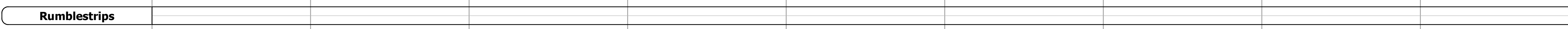


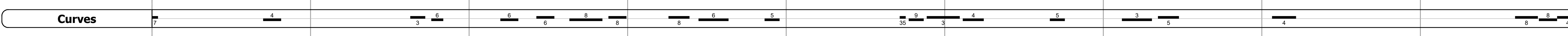
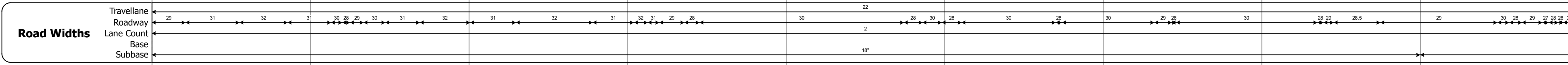
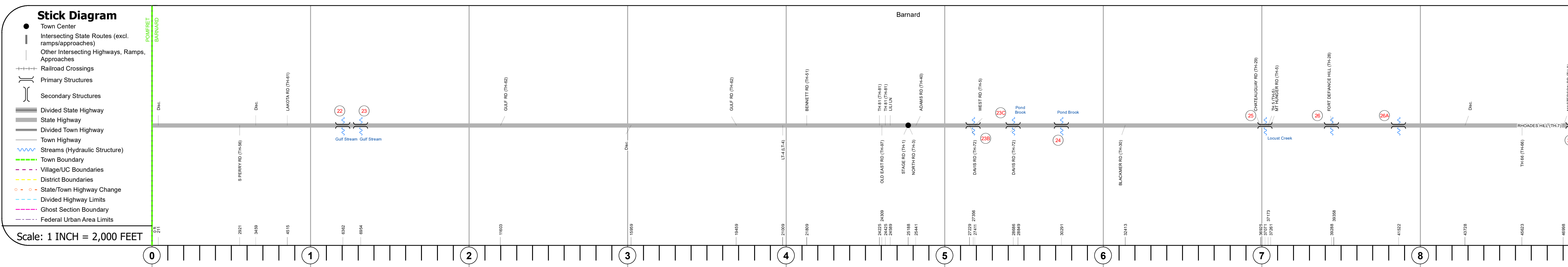
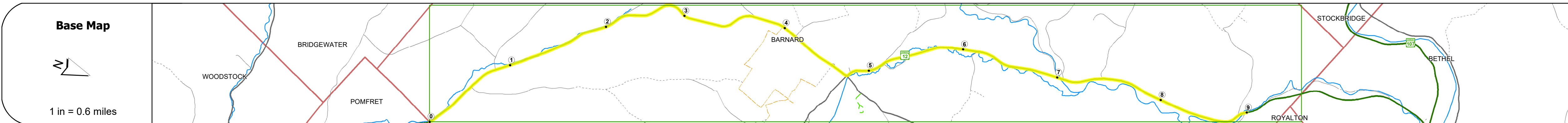
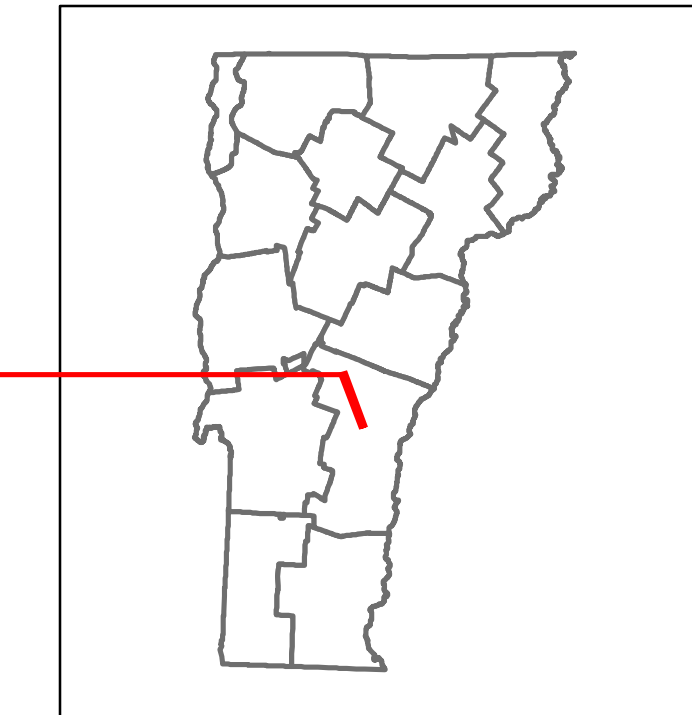



DISTRICT	TOWN	ROUTE
4	BARNARD	VT-12



Year	Station 0+00	Station 1+00	Station 2+00	Station 3+00	Station 4+00	Station 5+00	Station 6+00	Station 7+00	Station 8+00
2018	1700			1200					920
2017	1500			1200					950
2016	1400			1200					970
2015	1200			1200					1000
2014	1300			1300					1000



STRUCTURE DESCRIPTIONS

- Culvert 22:**
Culvert - 1956
Structure No. 300241002214031
Length: 19'
Under Clearance: 6.0'
Facility Carried: VT12
Structure Type: RC BOX
Features Intersected: GULF STREAM
Surface: Bituminous
Maintenance: State
- Culvert 23:**
Culvert - 1956
Structure No. 300241002314031
Length: 8'
Under Clearance: 2.67'
Facility Carried: VT12
Structure Type: RC BOX
Features Intersected: BROOK
Maintenance: State
- Culvert 23B:**
Culvert - 1956
Structure No. 300241023B14031
Length: 10'
Under Clearance: 10.0'
Facility Carried: VT12
Structure Type: CGMPP
Features Intersected: BROOK
Maintenance: State
- Culvert 23C:**
Culvert - 1956
Structure No. 300241023C14031
Length: 19'
Under Clearance: 6.0'
Facility Carried: VT12
Structure Type: RC BOX
Features Intersected: POND BROOK
Maintenance: State
- Culvert 24:**
Culvert - 1956
Structure No. 300241002414031
Length: 12'
Under Clearance: 6.5'
Facility Carried: VT12
Structure Type: RC BOX
Features Intersected: POND BROOK
Maintenance: State
- Bridge 25:**
Tee Beam - 2014
Structure No. 200241002514032
Length: 89'
Width: 32.0'
Facility Carried: VT 12 ML
Structure Type: PRESTRES CONC NXT BM
Features Intersected: LOCUST CREEK
Surface: Bituminous
Maintenance/Ownership: State
- Culvert 26:**
Culvert - 1956
Structure No. 300241002614031
Length: 9'
Under Clearance: 8.0'
Facility Carried: VT12
Structure Type: CGMPP
Features Intersected: BROOK
Maintenance: State
- Culvert 26A:**
Culvert - 1956
Structure No. 300241026A14031
Length: 7'
Under Clearance: 6.0'
Facility Carried: VT12
Structure Type: RC PIPE
Features Intersected: CATTLE PASS
Maintenance: State
- Bridge 27:**
Stringer/multi-beam or girder - 1959
Structure No. 200241002714032
Length: 96'
Width: 30.3'
Facility Carried: VT 12 ML
Structure Type: ROLLED BEAM
Features Intersected: LOCUST CREEK
Surface: Bituminous
Maintenance/Ownership: State

Historic Projects <ul style="list-style-type: none"> Unknown Retreatment Resurface Bituminous Mix Skinny Mix Bituminous Seal 	Functional Class <ul style="list-style-type: none"> 1 - Interstate System 2 - Other Freeways and Expressways 3 - Principal Arterial 4 - Minor Arterial 5 - Major Collector 6 - Minor Collector 	Curves <ul style="list-style-type: none"> Left Right 	Grades <ul style="list-style-type: none"> Up Down 	Traffic Counters <ul style="list-style-type: none"> Continuous (CTC) Weigh-In-Motion (WIM) Short-Term, Scheduled Short-Term, Unscheduled 	Crash Locations <ul style="list-style-type: none"> Fatal Injury Property Damage Only Unknown Crash Type 	Mileage by Functional Class By Sheet 0241 5 - Major collector 9.000	Mileage by Town By Sheet BARNARD - V012-1403 9.0 of 9.615	DISTRICT 4	TOWN BARNARD	Date: 12/01/19	ROUTE VT-12 ETE mileage: 13.49 to 22.49
Speed Zones 25 30 35 40 45 50 55 60 65						Page Total Mileage: 9.000 mi		Page Total Mileage: 9.0 mi		1 of 2 TWN mileage: 0.0 to 9.0	