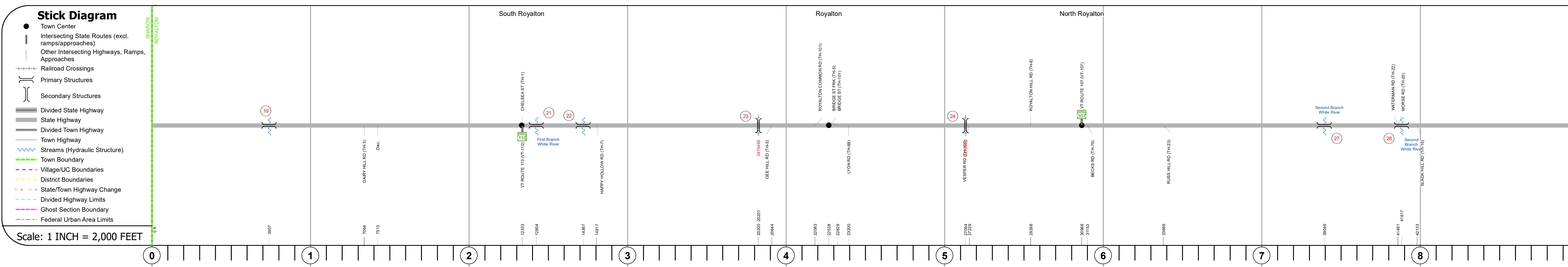
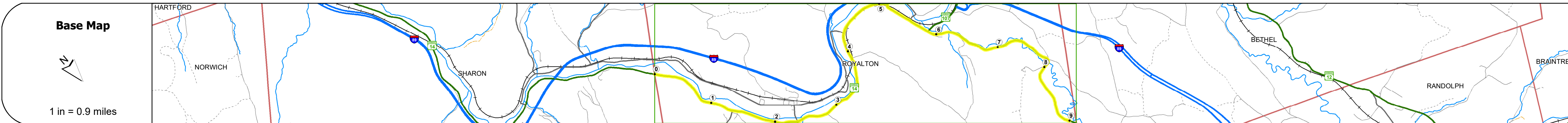
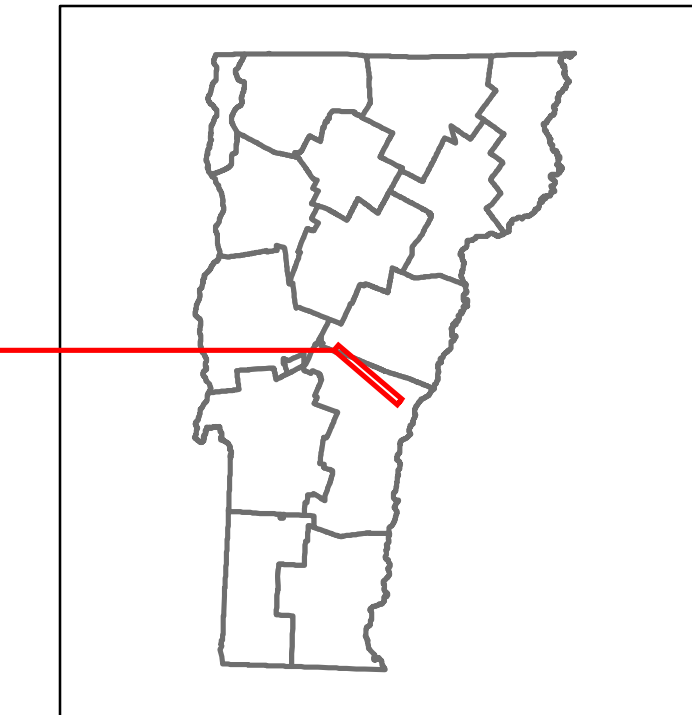


DISTRICT	TOWN	ROUTE
4	ROYALTON	VT-14



Road Widths	Travellane: 26, 25, 26, 25.5, 27, 26, 27, 26.5, 28, 26.5, 30, 26, 28, 26, 32, 26, 27, 26, 28.5, 26, 27, 26
Curves	8, 6, 10, 8, 7, 10, 5.5, 8, 4, 8, 5, 7, 14, 10, 25, 18, 5, 4, 5, 7, 6, 4, 45, 5, 7, 6, 5, 4, 12, 5, 5, 18, 4, 6, 6
Grades	+7.0, -7.0, -6.0, -6.0
Guardrails	
Rumblestrips	
Historic Projects	2006 STP 212(1)S, 1983 RS 0147(B), 1975 Unknown, 1971 S 0168(1), 1974 Unknown, 1975 Unknown, 1972 Unknown, 1974 Unknown, 1976 Unknown, 1983 RS 0147(B), 1976 Unknown, 2005 BRS 0147(S), 1991 HMA 2422, 1985 HMA 2604, 1927 FAP 80-B, 1928 FAP 80-A, 2014 BRS 0147(13), 1983 RS 0147(B)
Maintenance Garage	District 4 - HWY Maintenance Royalton Garage
Speed Zone	45, 45, 35, 45, 40
Functional Class	5
National Highway System	
Limited Access Highway	
Customer Service Level	Local Connector
Traffic Counters	
AADT Counts	2018: 2700, 3200, 3100, 1200; 2017: 2700, 3100, 3200, 1200; 2016: 2700, 3000, 3200, 1200; 2015: 2700, 2900, 3300, 1200; 2014: 2800, 3000, 3200, 1200
Crash Locations	HCL Section No. 532, HCL Intersection No. 85, HCL Section No. 547, HCL Section No. 546

STRUCTURE DESCRIPTIONS

Culvert 19:
Culvert - 1919
Structure No. 300147001914161
Length: 10'
Under Clearance: 6.0'
Facility Carried: VT14
Structure Type: CGMPPA
Features Intersected: BROOK
Maintenance: State

Bridge 21:
Stringer/multi-beam or girder - 2005
Structure No. 200147002114162
Length: 134'
Width: 31.8'
Facility Carried: VT 14 ML
Structure Type: WELDED PLATE GIRDER
Features Intersected: FIRST BRANCH WHITE R.
Surface: Bituminous
Maintenance/Ownership: State

Culvert 22:
Culvert - 1971
Structure No. 300147002214161
Length: 6'
Under Clearance: 6.0'
Facility Carried: VT14
Structure Type: ACCGMP
Features Intersected: BROOK
Maintenance: State

Bridge 23:
Girder and floorbeam system - 1900
Structure No. 200147002314162
Length: 54'
Facility Carried: RAILROAD
Structure Type: RIVETED 2-GIRDER
Features Intersected: N.E.C.R.R. OVER VT 14

Bridge 24:
Stringer/multi-beam or girder - 1927
Structure No. 200147002414162
Length: 27'
Facility Carried: RAILROAD
Structure Type: ROLLED BEAM
Features Intersected: N.E.C.R.R. OVER VT 14

Bridge 27:
Stringer/multi-beam or girder - 2014
Structure No. 200147002714162
Length: 138'
Width: 28.0'
Facility Carried: VT 14 ML
Structure Type: WELDED PLATE GIRDER
Features Intersected: 2ND BRANCH WHITE R.
Surface: Bituminous
Maintenance/Ownership: State

Bridge 28:
Stringer/multi-beam or girder - 2015
Structure No. 200147002814162
Length: 124'
Width: 30.0'
Facility Carried: VT 14 ML
Structure Type: CURVED WELDED GIRDER
Features Intersected: 2ND BRANCH WHITE R.
Surface: Bituminous
Maintenance/Ownership: State

<p>Historic Projects</p> <ul style="list-style-type: none"> Unknown Retreatment Resurface Bituminous Mix Skinny Mix Bituminous Seal 	<p>Functional Class</p> <ul style="list-style-type: none"> 1 - Interstate System 2 - Other Freeways and Expressways 3 - Principal Arterial 4 - Minor Arterial 5 - Major Collector 6 - Minor Collector 	<p>Curves</p> <ul style="list-style-type: none"> Left Right 	<p>Grades</p> <ul style="list-style-type: none"> grade up grade down 	<p>Traffic Counters</p> <ul style="list-style-type: none"> Continuous (CTC) Weigh-In-Motion (WIM) Short-Term, Scheduled Short-Term, Unscheduled 	<p>Crash Locations</p> <ul style="list-style-type: none"> Fatal Injury Property Damage Only Unknown Crash Type 	<p>Mileage by Functional Class By Sheet</p> <p>0147 5 - Major collector 9.000</p>	<p>Mileage by Town By Sheet</p> <p>ROYALTON - V014-1416 9.0 of 9.121</p>	<p>DISTRICT</p> <p>4</p>	<p>TOWN</p> <p>ROYALTON</p>	<p>Date: 12/02/19</p>	<p>ROUTE</p> <p>VT-14</p> <p>ETE mileage: 15.421 to 24.421</p>
<p>Speed Zones</p> <p>25 30 35 40 45 50 55 60 65</p>						<p>High Crash Locations (HCL's)</p> <p>Sections (& Intersections)</p> <p>HCL No. 1 - 100 (1 - 10) 201 - 300 (21 - 30)</p> <p>101 - 200 (11 - 20) 401 - 800 (41 - 113)</p>		<p>Page Total Mileage: 9.000 mi</p>		<p>Page Total Mileage: 9.0 mi</p>	