





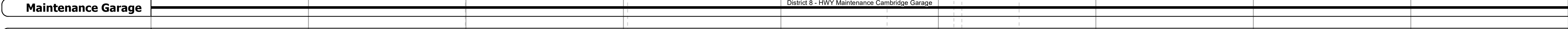
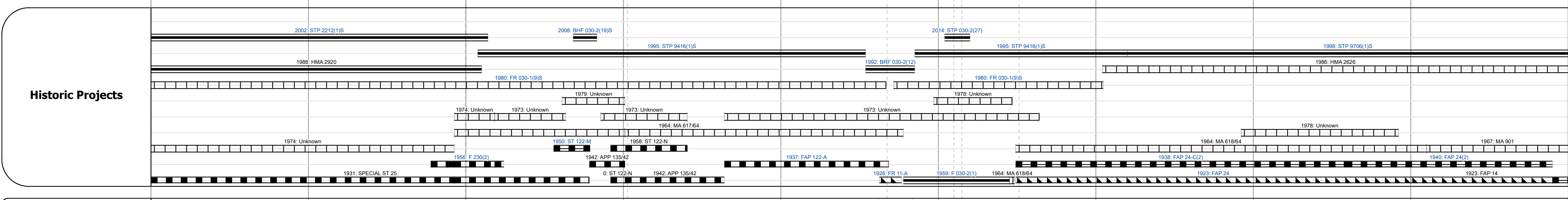
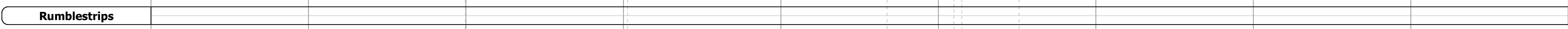
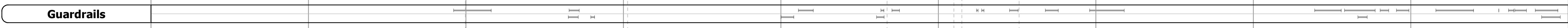


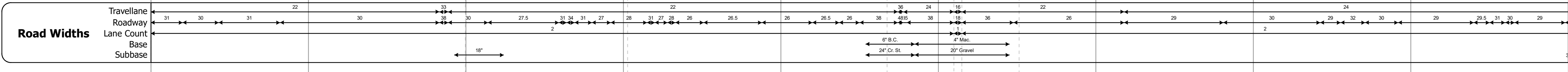
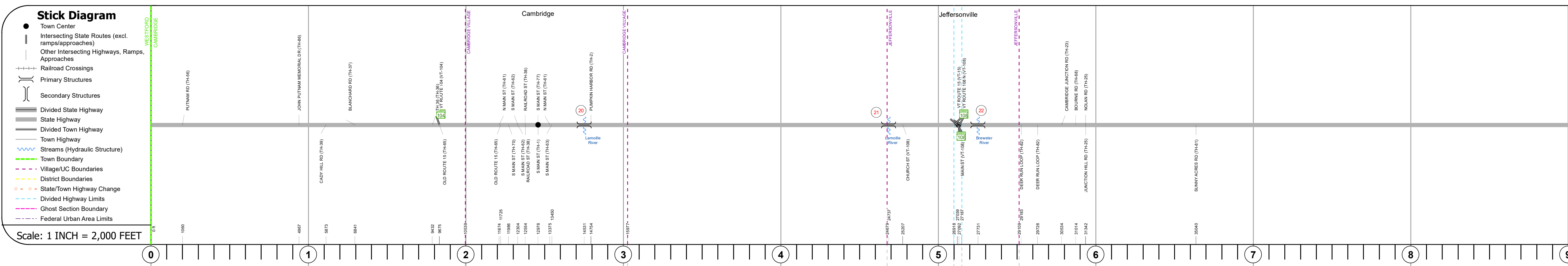
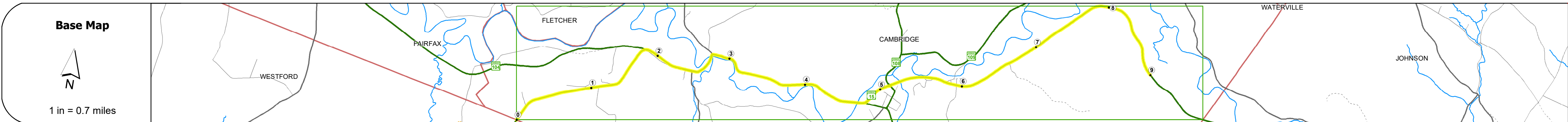
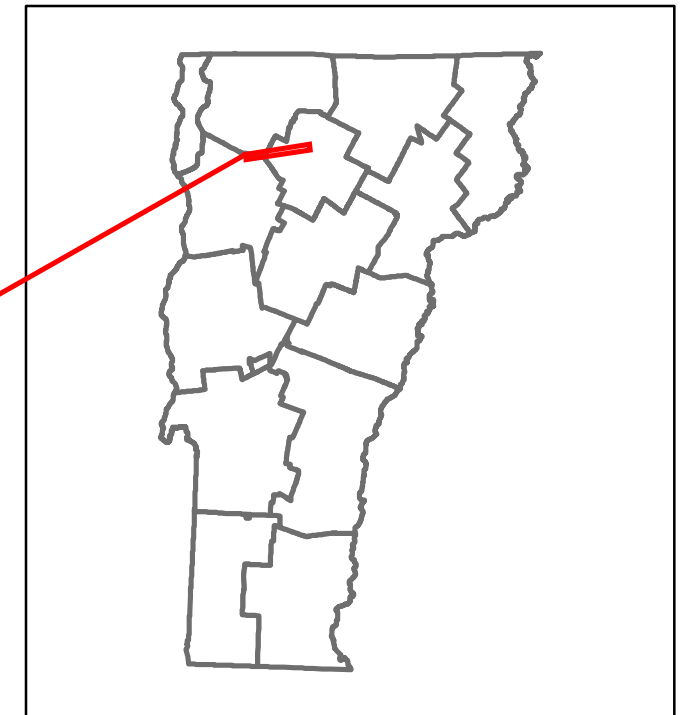
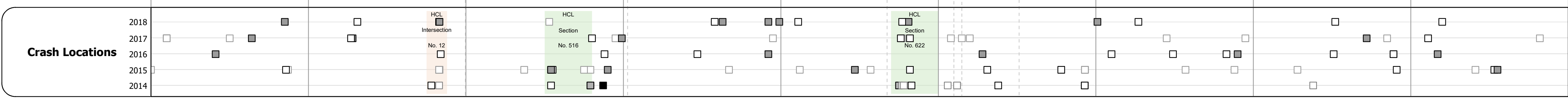


DISTRICT	TOWN	ROUTE
8	CAMBRIDGE	VT-15



Year	0-1	1-2	2-3	3-4	4-5	5-6	6-7	7-8	8-9	9-10
2018	4300	8200	8400	8300	8100	6600	6000	6300		
2017	4600	8100	8200	8100	7800	6500	5900	6300		
2016	4800	8000	8100	7800	7800	6500	5900	6200		
2015	5100	7900	7900	7600	7600	6500	5900	6200		
2014	4800	7700	7800	7600	7600	6500	6100	6200		



STRUCTURE DESCRIPTIONS

Bridge 20:
Stringer/multi-beam or girder - 1950
Structure No. 200030002008022
Length: 399'
Width: 37.3'
Facility Carried: VT 15 ML
Structure Type: 5-SPAN ROLLED BEAM
Features Intersected: LAMOILLE RIVER
Surface: Bituminous
Maintenance/Ownership: State

Bridge 21:
Stringer/multi-beam or girder - 1991
Structure No. 200030002108022
Length: 259'
Width: 38.9'
Facility Carried: VT 15 ML
Structure Type: 3-SP CONT.WLD GIRDER
Features Intersected: LAMOILLE RIVER
Surface: Bituminous
Maintenance/Ownership: State

Bridge 22:
Stringer/multi-beam or girder - 1959
Structure No. 200030002208022
Length: 118'
Width: 30.0'
Facility Carried: VT 15 ML
Structure Type: 2-SPAN ROLLED BEAM
Features Intersected: BREWSTER RIVER
Surface: Bituminous
Maintenance/Ownership: State

<p>Historic Projects</p> <ul style="list-style-type: none"> Unknown Retreatment Resurface Bituminous Mix Skinny Mix Bituminous Seal 	<p>Functional Class</p> <ul style="list-style-type: none"> 1 - Interstate System 2 - Other Freeways and Expressways 3 - Principal Arterial 4 - Minor Arterial 5 - Major Collector 6 - Minor Collector 	<p>Curves</p> <ul style="list-style-type: none"> Left Right 	<p>Grades</p> <ul style="list-style-type: none"> grade up grade down 	<p>Traffic Counters</p> <ul style="list-style-type: none"> Continuous (CTC) Weight-In-Motion (WIM) Short-Term, Scheduled Short-Term, Unscheduled 	<p>Crash Locations</p> <ul style="list-style-type: none"> Fatal Injury Property Damage Only Unknown Crash Type 	<p>Mileage by Functional Class By Sheet</p> <table border="1"> <tr> <td>030-2</td> <td>4 - Minor Arterial</td> <td>7.074</td> </tr> <tr> <td>030-1</td> <td>4 - Minor Arterial</td> <td>1.926</td> </tr> </table>	030-2	4 - Minor Arterial	7.074	030-1	4 - Minor Arterial	1.926	<p>Mileage by Town By Sheet</p> <table border="1"> <tr> <td>CAMBRIDGE - V015-0802</td> <td>9.0 of 9.833</td> </tr> </table>	CAMBRIDGE - V015-0802	9.0 of 9.833	<p>DISTRICT</p> <p>8</p>	<p>TOWN</p> <p>CAMBRIDGE</p>	<p>Date: 12/02/19</p>	<p>ROUTE</p> <p>VT-15</p> <p>ETE mileage: 21.8 to 30.8</p>
030-2	4 - Minor Arterial	7.074																	
030-1	4 - Minor Arterial	1.926																	
CAMBRIDGE - V015-0802	9.0 of 9.833																		
<p>Speed Zones</p> <p>25 30 35 40 45 50 55 60 65</p>						<p>Page Total Mileage: 9.000 mi</p>		<p>Page Total Mileage: 9.0 mi</p>		<p>1 of 2</p> <p>TWN mileage: 0.0 to 9.0</p>									